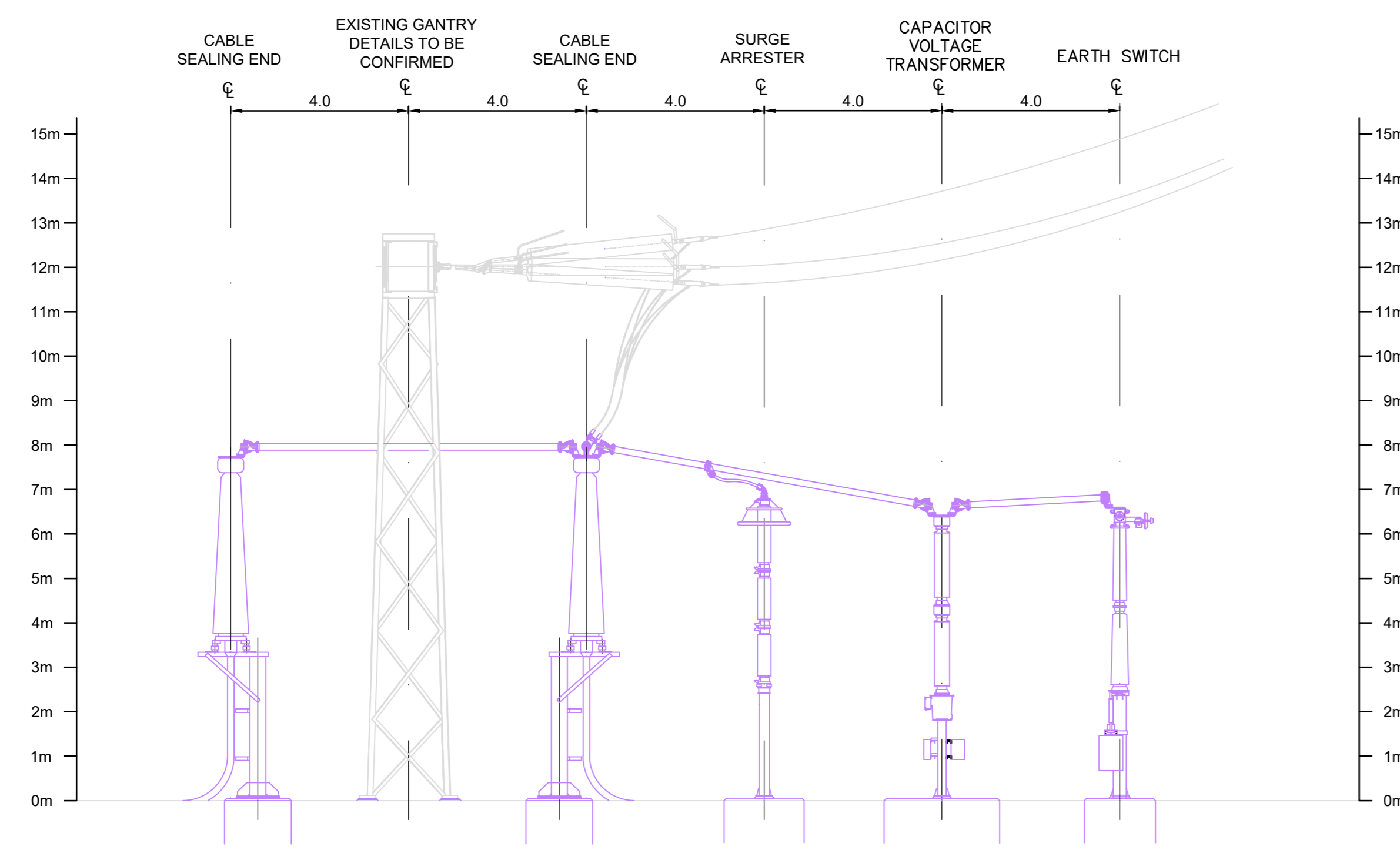
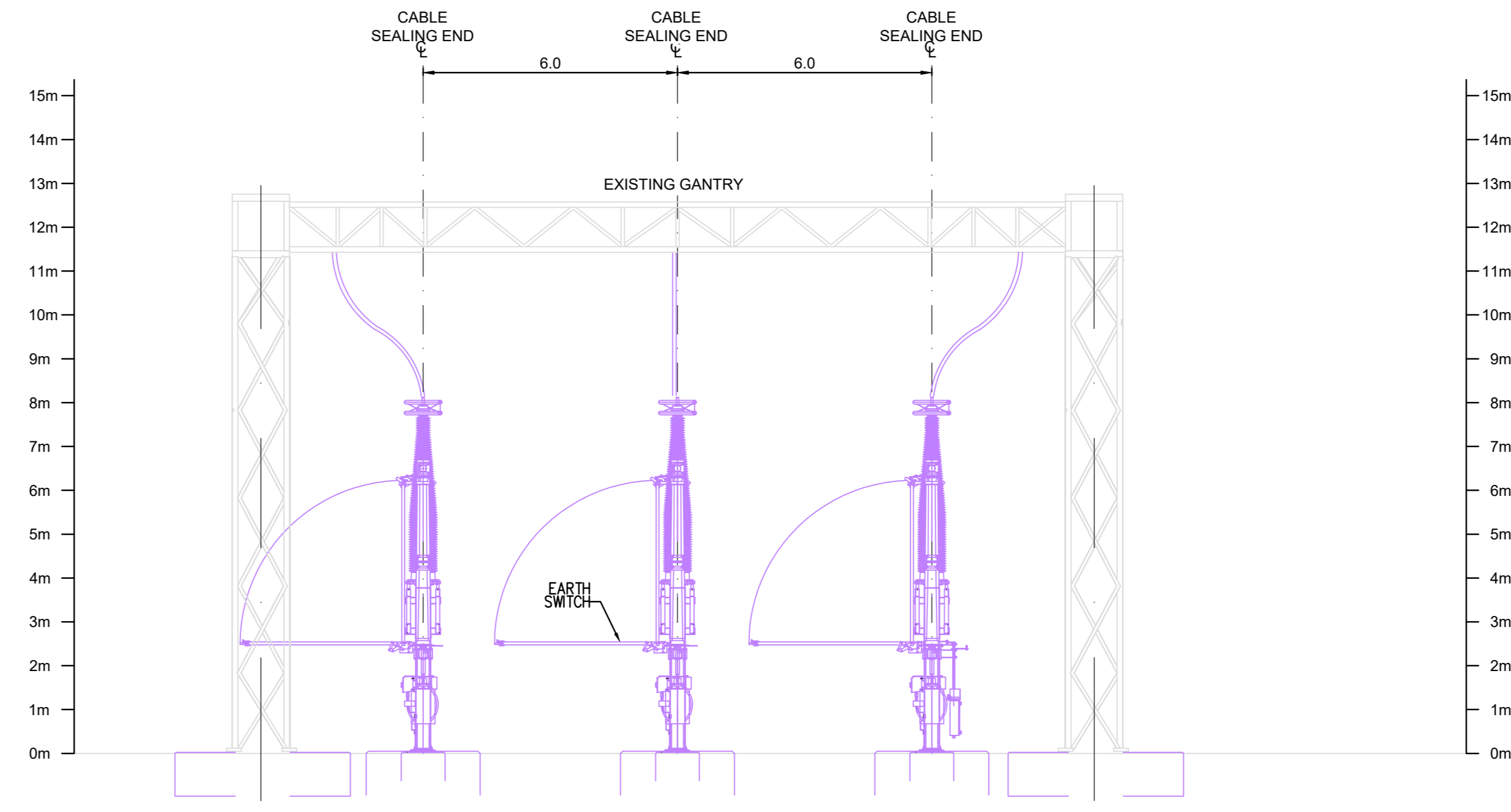


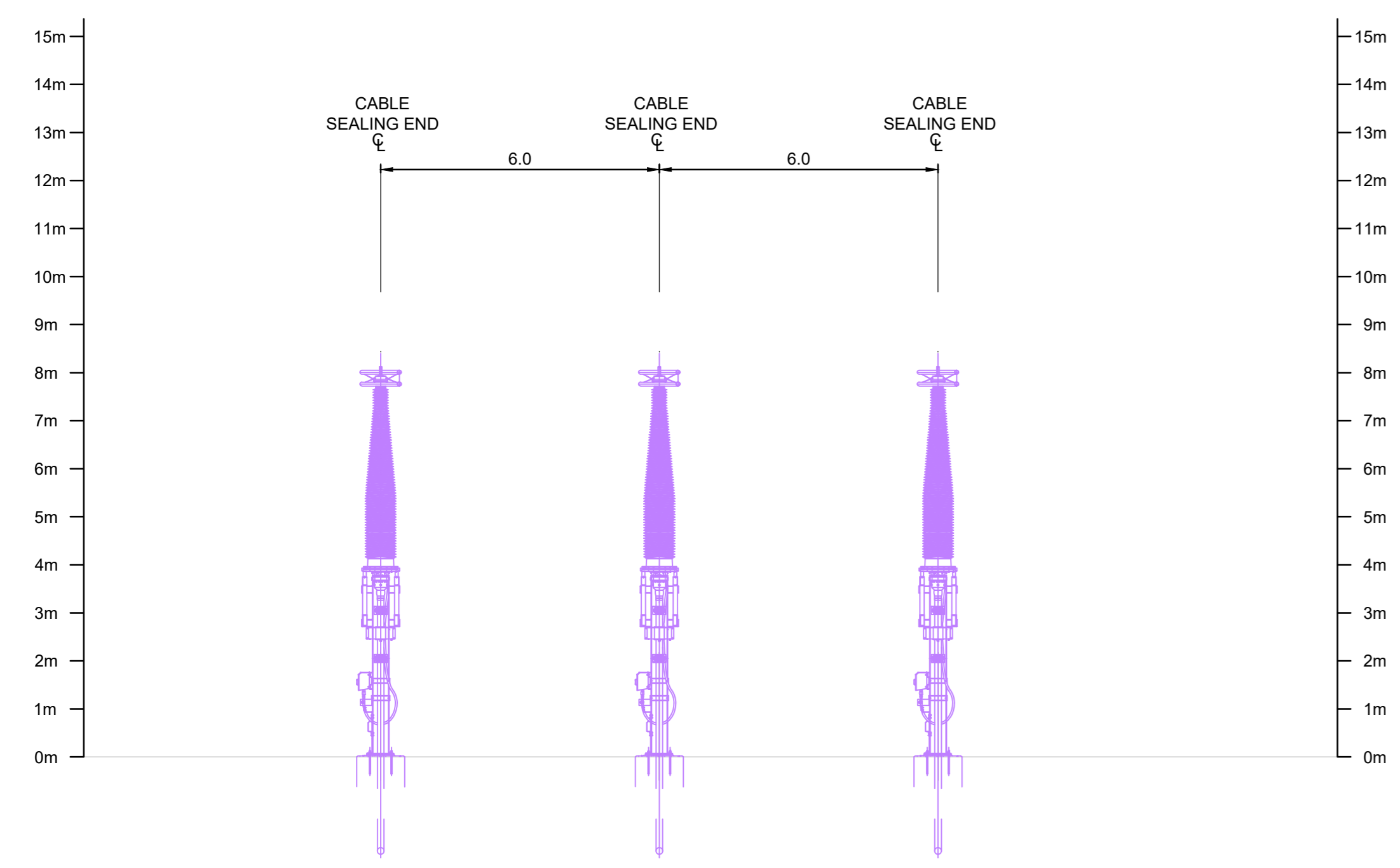
- Legend**
- APPLICATION SITE BOUNDARY
 - PROPOSED ABOVE GROUND EQUIPMENT
 - EXISTING PENTIR SUBSTATION
 - PROPOSED PLANT FOUNDATIONS



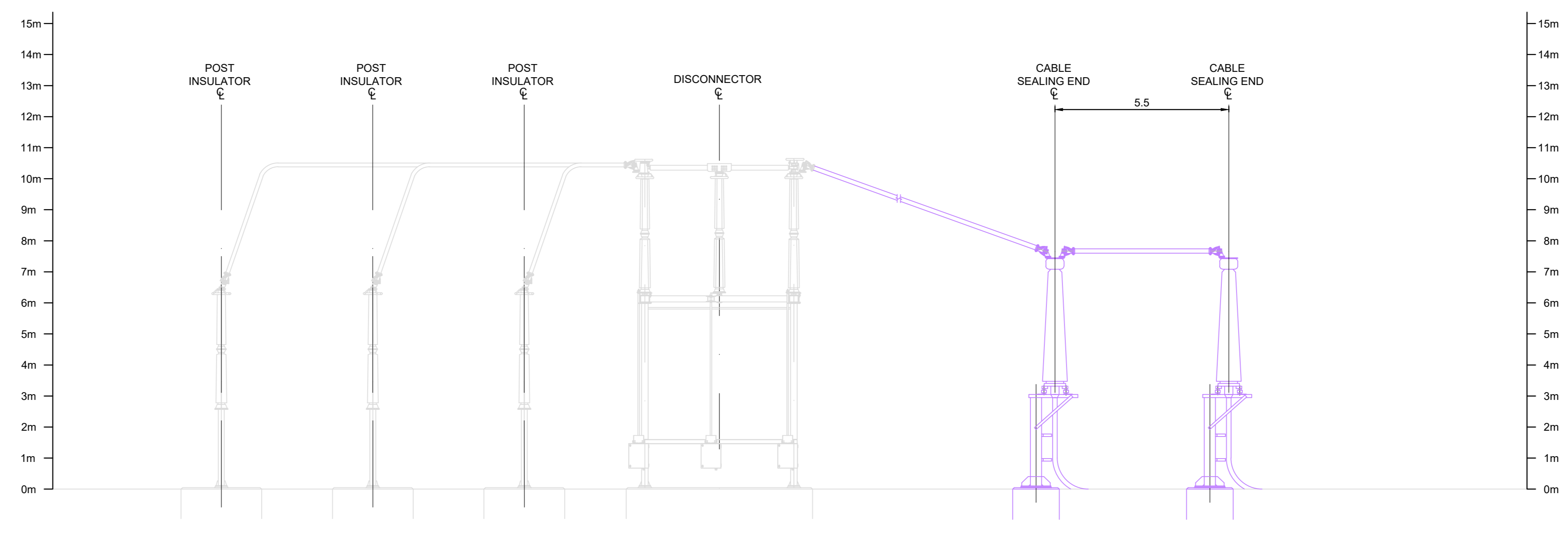
SECTION B-B



SECTION A-A

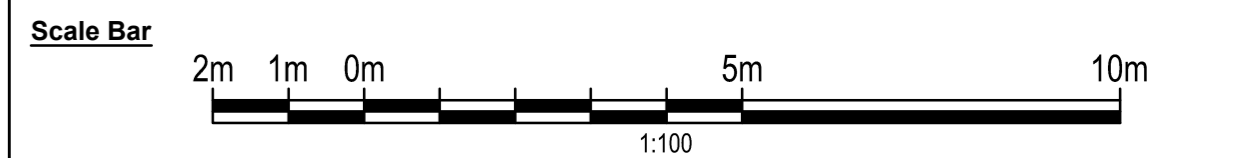


SECTION D-D



SECTION C-C

Notes
This drawing is scaled at paper size A0, therefore any prints taken at smaller sizes will affect accuracy of the measurement units and should not be scaled against



BACKGROUND MAPPING INFORMATION HAS BEEN REPRODUCED FROM THE ORDNANCE SURVEY BY PERMISSION OF ORDNANCE SURVEY OF THE CONTROLLER OF HER MAJESTY'S STATIONARY OFFICE CROWN. © COPYRIGHT AND DATABASE RIGHTS 2024 ORDNANCE SURVEY 0100031673.

Issue	Date	Remarks	Drawn	Checked	Approved
P01	12/09/25	FIRST ISSUE			

Title
PENTIR
EXISTING AND PROPOSED SECTIONS
(FOR TCPA)



Figure Number	PTC1 / PTNO - PENTIR				
Drawing Reference	PTNO-WSP-SS52-C00484-DRW-CP-000004				
Scale	Sheet Size	Sheet	Issue		
1:100	A0	SHEET 1 OF 1	1		