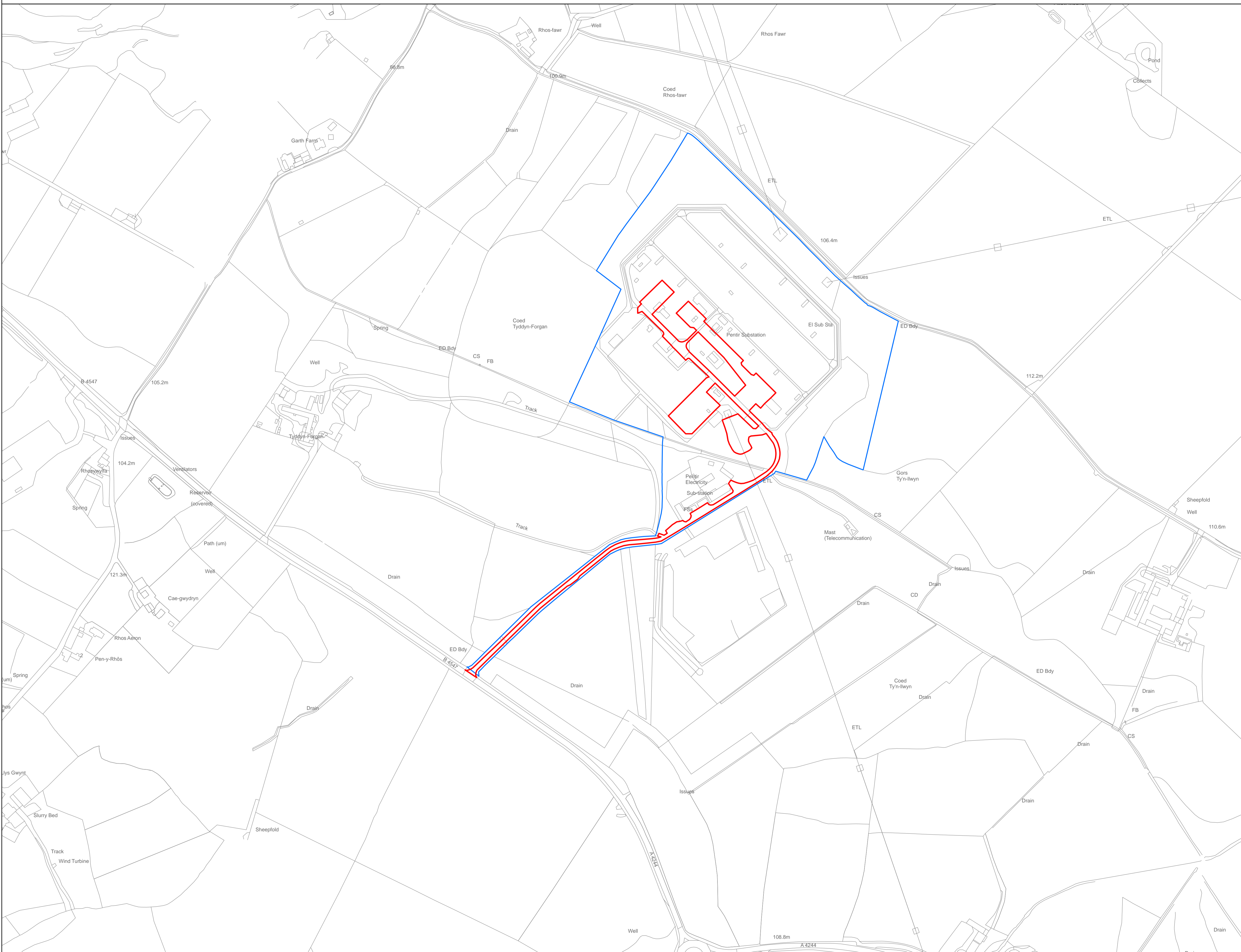


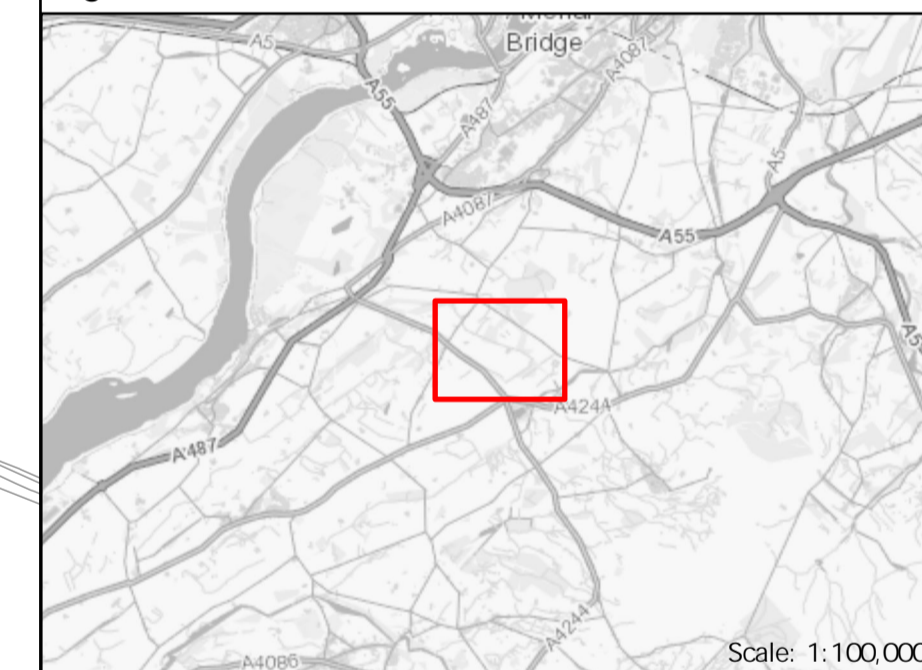


SITE LOCATION PLAN

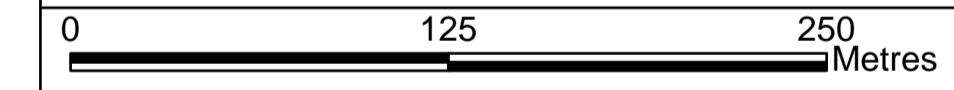
- Legend**
- Boundary of the Proposed Works
 - Land in control of the applicant



Notes
 This drawing is scaled at paper size A1, therefore any prints taken at smaller sizes will affect accuracy of the measurement units and should not be scaled against.



Coordinate System: British National Grid
 Sheet X Centroid Coordinate: 255764.63E Sheet Y Centroid Coordinate: 367562.52N



BACKGROUND MAPPING INFORMATION HAS BEEN REPRODUCED FROM THE ORDNANCE SURVEY BY PERMISSION OF ORDNANCE SURVEY OF THE CONTROLLER OF HER MAJESTY'S STATIONERY OFFICE. © CROWN COPYRIGHT AND DATABASE RIGHTS 2025 ORDNANCE SURVEY AC0000808122.

P01	JUL 25	FIRST	PN	SB	RW
Issue	Date	Remarks	Drawn	Checked	Approved

Title

SITE LOCATION PLAN

nationalgrid			
Figure Number			
PTC1/PTNO - PENTIR			
Drawing Reference			
PTNO-WSP-SS52-C00484-DRW-CP-000001			
Scale	Sheet Size	Sheet	Issue
1:2,500	A1	SHEET 1 OF 1	1