The Great Grid Upgrade

Grimsby to Walpole

Preliminary Environmental Information Report

Volume 2 Part B Section Specific Assessments

Section 4 New Lincolnshire Connection Substation B to Refined Weston Marsh Substation Siting Zone

Chapter 5 Historic Environment

Figures

June 2025

Volume 2 Part B Section 4 Chapter 5 – Figure List

Figure number	Figure title
Figure 5.1	Designated Heritage Assets
Figure 5.2	Non-Designated Heritage Assets

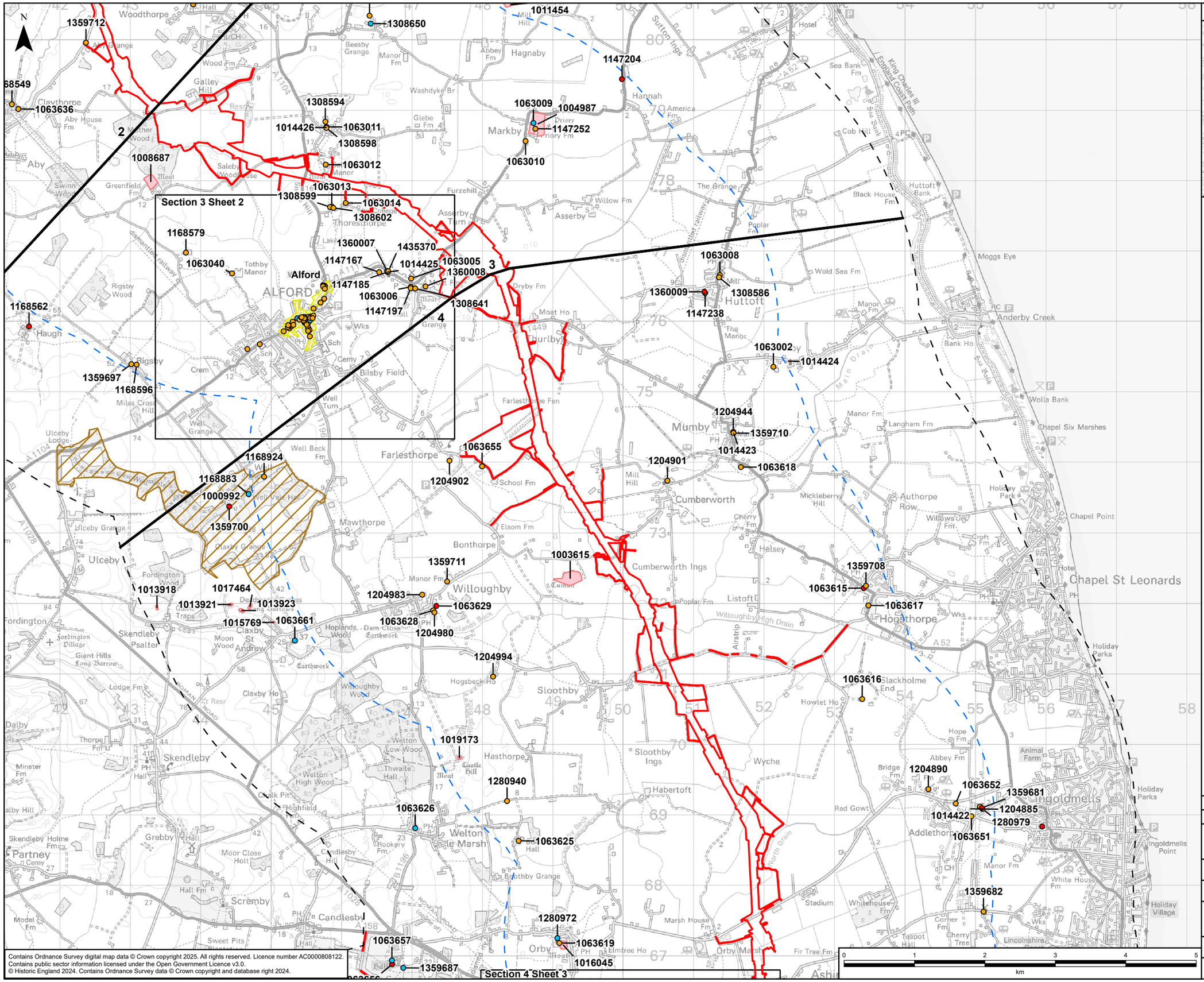

GRIMSBY TO WALPOLE LEGEND

Legend

- Draft Order Limits
- Route Section Break
- 3km Study Area
- 5km Study Area
- Grade I Listed Building
- Grade II* Listed Building
- Grade II Listed Building
- Scheduled Monument
- Conservation Area
- Registered Park and Garden

NOTE:
Indicative Areas for Temporary Highways Improvements in the vicinity of the Project have not been included within the Study Areas assessed by this PEI Report.

Rev	Date	Description	GIS	Chk	App
A	09/05/2025	First Issue	LC	IW	DR

nationalgrid

Purpose: PEI REPORT - SECTION 4

Scheme: GRIMSBY TO WALPOLE

Document Title: FIGURE 5.1 DESIGNATED HERITAGE ASSETS

Creator:	Date:	Checker:	Date:	Approver:	Date:
LC	09/05/2025	IW	09/05/2025	DR	09/05/2025

Document Type:	Scale:	Format:	Sheets:	Rev:
FIGURE	1:50,000	A3	1 OF 8	A

Contains Ordnance Survey digital map data © Crown copyright 2025. All rights reserved. Licence number AC0000808122.
Contains public sector information licensed under the Open Government Licence v3.0.
© Historic England 2024. Contains Ordnance Survey data © Crown copyright and database right 2024.

Document Path: \\eu.aecomnet.com\EMIA\UKI\UKNCL2\Jobs\60721024 Grimsby to Walpole\02_Maps\PEIR\Volume 2\Part B\G2W_PEIR_2_B_Chapter_5_Cultural_Heritage_Figures.aprx

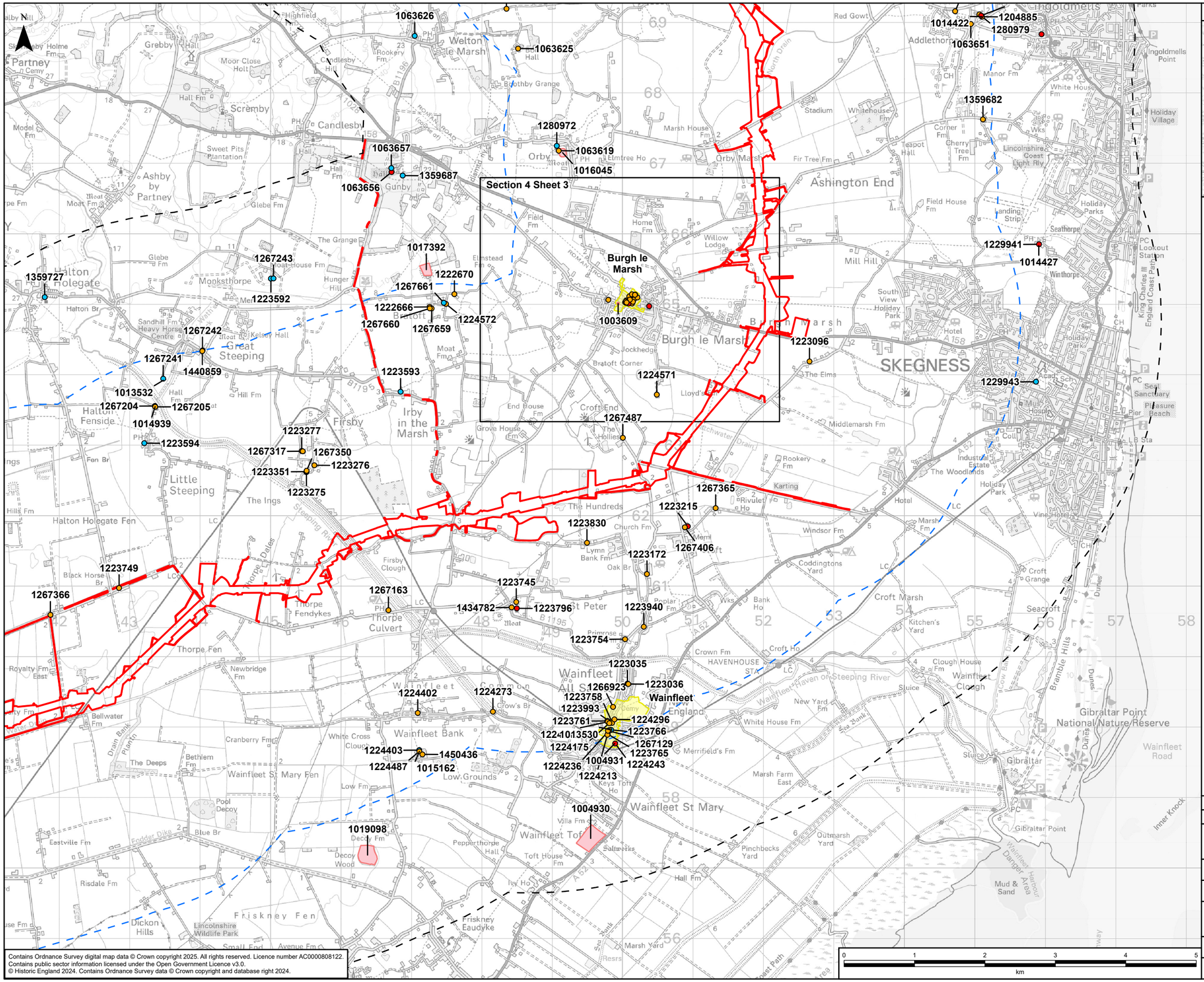

Contains Ordnance Survey digital map data © Crown copyright 2025. All rights reserved. Licence number AC0000808122.
Contains public sector information licensed under the Open Government Licence v3.0.
© Historic England 2024. Contains Ordnance Survey data © Crown copyright and database right 2024.

0 1 2 3 4 5
km

GRIMSBY TO WALPOLE LEGEND

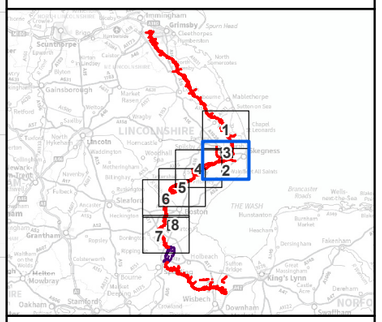

Legend

- Draft Order Limits
- 3km Study Area
- 5km Study Area
- Grade I Listed Building
- Grade II* Listed Building
- Grade II Listed Building
- Scheduled Monument
- Conservation Area

NOTE:
Indicative Areas for Temporary Highways Improvements in the vicinity of the Project have not been included within the Study Areas assessed by this PEI Report.

Rev	Date	Description	GIS	Chk	App
A	09/05/2025	First Issue	LC	IW	DR

nationalgrid

Purpose: PEI REPORT - SECTION 4

Scheme: GRIMSBY TO WALPOLE

Document Title: FIGURE 5.1 DESIGNATED HERITAGE ASSETS

Creator:	Date:	Checker:	Date:	Approver:	Date:
LC	09/05/2025	IW	09/05/2025	DR	09/05/2025

Document Type:	Scale:	Format:	Sheets:	Rev:
FIGURE	1:50,000	A3	2 OF 8	A

Document Path: \\eu.aecomnet.com\EMIA\UKI\UKNCL2\Jobs\60721024 Grimsby to Walpole\02_Maps\PEIR\Volume 2\Part B\G2W_PEIR_2_B_Chapter_5_Cultural_Heritage_Figures.aprx

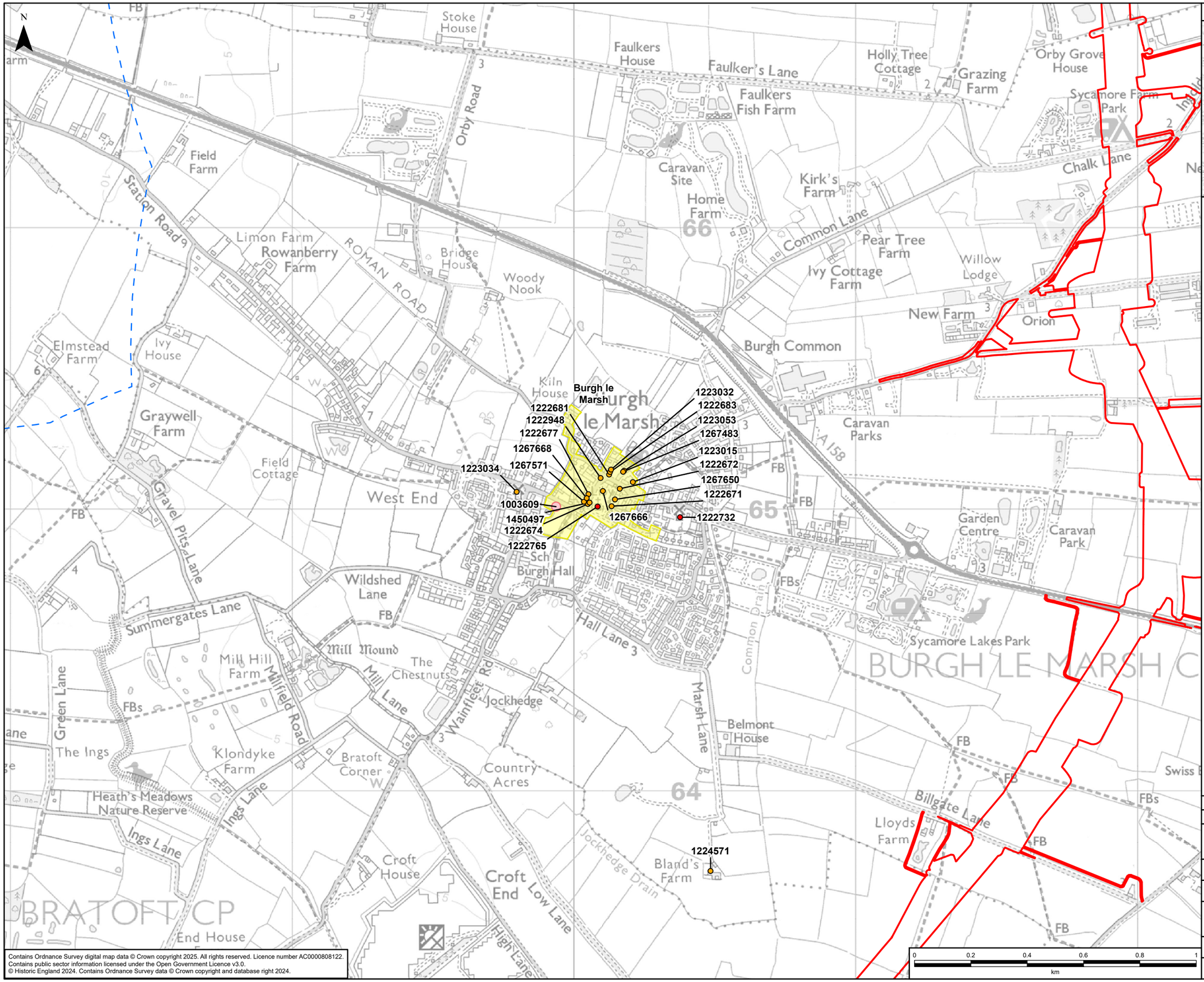

Contains Ordnance Survey digital map data © Crown copyright 2025. All rights reserved. Licence number AC0000808122.
Contains public sector information licensed under the Open Government Licence v3.0.
© Historic England 2024. Contains Ordnance Survey data © Crown copyright and database right 2024.

GRIMSBY TO WALPOLE LEGEND

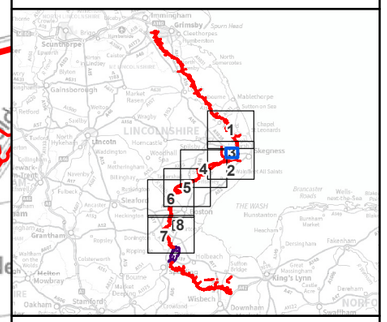

Legend

- Draft Order Limits
- 3km Study Area
- 5km Study Area
- Grade I Listed Building
- Grade II Listed Building
- Scheduled Monument
- Conservation Area

NOTE:
Indicative Areas for Temporary Highways Improvements in the vicinity of the Project have not been included within the Study Areas assessed by this PEI Report.

Rev	Date	Description	GIS	Chk	App
A	09/05/2025	First Issue	LC	IW	DR

nationalgrid

Purpose: PEI REPORT - SECTION 4

Scheme: GRIMSBY TO WALPOLE

Document Title: FIGURE 5.1 DESIGNATED HERITAGE ASSETS

Creator:	Date:	Checker:	Date:	Approver:	Date:
LC	09/05/2025	IW	09/05/2025	DR	09/05/2025

Document Type:	Scale:	Format:	Sheets:	Rev:
FIGURE	1:12,500	A3	3 OF 8	A

Document Path: \\eu.aecomnet.com\EMIA\UKI\UKNCL2\Jobs\60721024 Grimsby to Walpole\02_Maps\PEIR\Volume 2\Part B\G2W_PEIR_2_B_Chapter_5_Cultural_Heritage_Figures.aprx

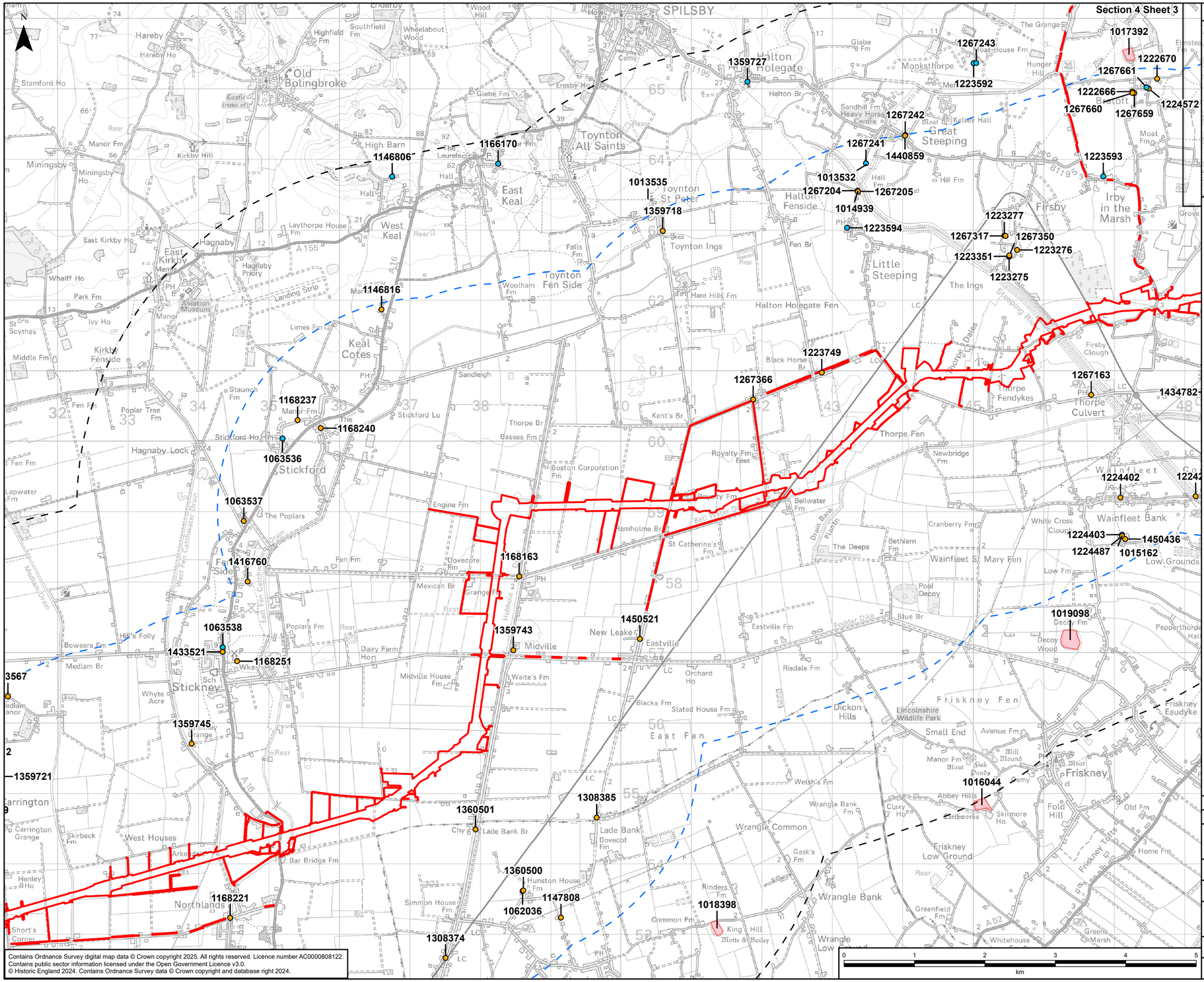

GRIMSBY TO WALPOLE LEGEND

Legend

- Draft Order Limits
- 3km Study Area
- 5km Study Area
- Grade II* Listed Building
- Grade II Listed Building
- Scheduled Monument

NOTE:
Indicative Areas for Temporary Highways Improvements in the vicinity of the Project have not been included within the Study Areas assessed by this PEI Report.

Rev	Date	Description	GIS	Chk	App
A	09/05/2025	First Issue	LC	IW	DR

nationalgrid

Purpose: PEI REPORT - SECTION 4

Scheme: GRIMSBY TO WALPOLE

Document Title: FIGURE 5.1 DESIGNATED HERITAGE ASSETS

Creator:	Date:	Checker:	Date:	Approver:	Date:
LC	09/05/2025	IW	09/05/2025	DR	09/05/2025

Document Type:	Scale:	Format:	Sheets:	Rev:
FIGURE	1:50,000	A3	4 OF 8	A

Contains Ordnance Survey digital map data © Crown copyright 2025. All rights reserved. Licence number AC0000808122.
Contains public sector information licensed under the Open Government Licence v3.0.
© Historic England 2024. Contains Ordnance Survey data © Crown copyright and database right 2024.

Document Path: \\eu.aecomnet.com\EMIA\UKI\UKNCL2\Jobs\60721024 Grimsby to Walpole\02_Maps\PEIR\Volume 2\Part B\G2W_PEIR_2_B_Chapter_5_Cultural_Heritage_Figures.aprx

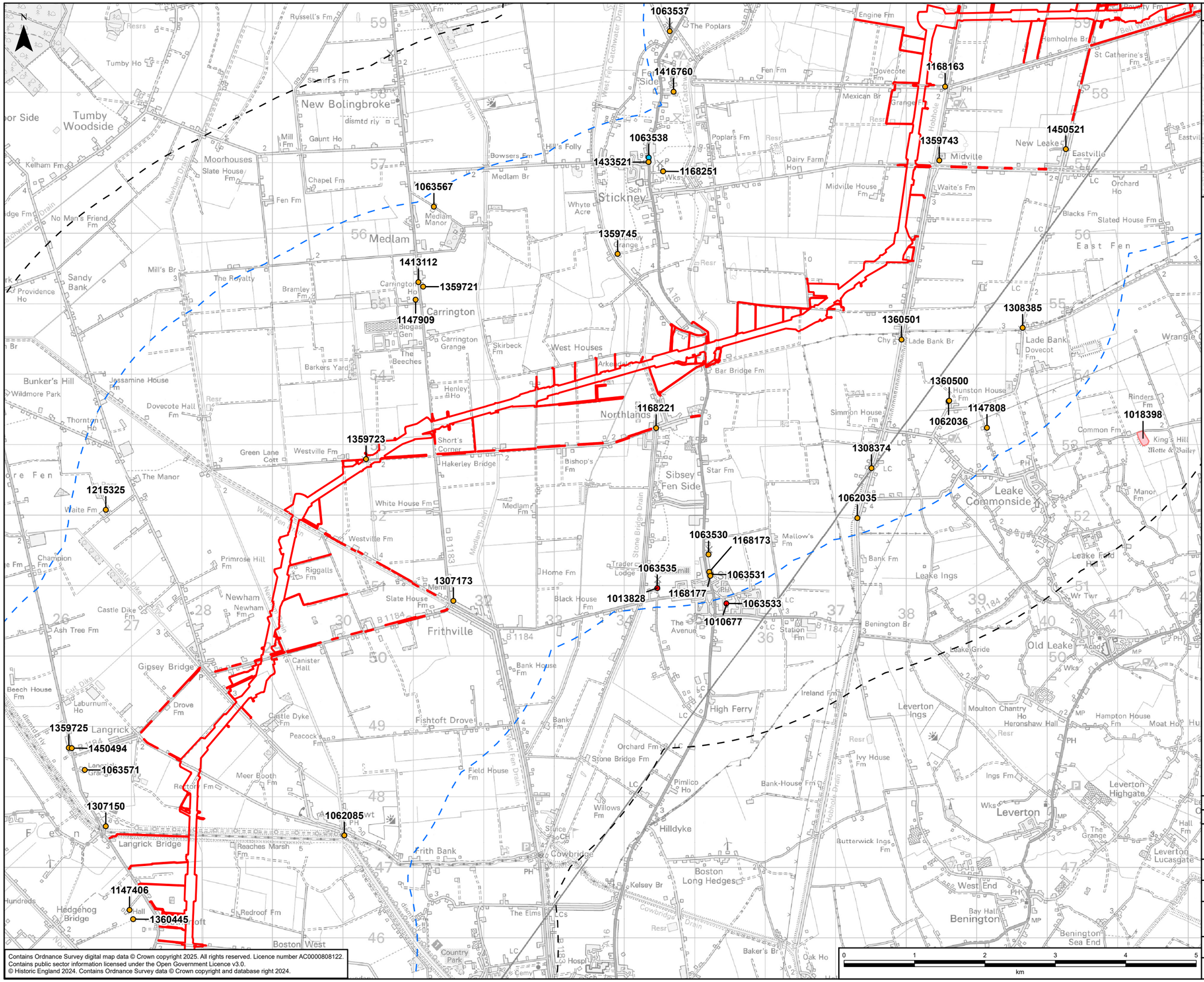

Contains Ordnance Survey digital map data © Crown copyright 2025. All rights reserved. Licence number AC0000808122.
Contains public sector information licensed under the Open Government Licence v3.0.
© Historic England 2024. Contains Ordnance Survey data © Crown copyright and database right 2024.

0 1 2 3 4 5
km

GRIMSBY TO WALPOLE LEGEND

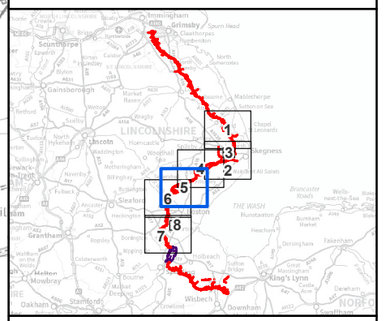

Legend

- Draft Order Limits
- 3km Study Area
- 5km Study Area
- Grade I Listed Building
- Grade II* Listed Building
- Grade II Listed Building
- Scheduled Monument

NOTE:
Indicative Areas for Temporary Highways Improvements in the vicinity of the Project have not been included within the Study Areas assessed by this PEI Report.

Rev	Date	Description	GIS	Chk	App
A	09/05/2025	First Issue	LC	IW	DR

nationalgrid

Purpose: PEI REPORT - SECTION 4

Scheme: GRIMSBY TO WALPOLE

Document Title: FIGURE 5.1 DESIGNATED HERITAGE ASSETS

Creator:	Date:	Checker:	Date:	Approver:	Date:
LC	09/05/2025	IW	09/05/2025	DR	09/05/2025

Document Type:	Scale:	Format:	Sheets:	Rev:
FIGURE	1:50,000	A3	5 OF 8	A

Document Path: \\eu.aecomnet.com\EMIA\UKI\UKNCL2\Jobs\60721024 Grimsby to Walpole\02_Maps\PEIR\Volume 2\Part B\G2W_PEIR_2_B_Chapter_5_Cultural_Heritage_Figures.aprx

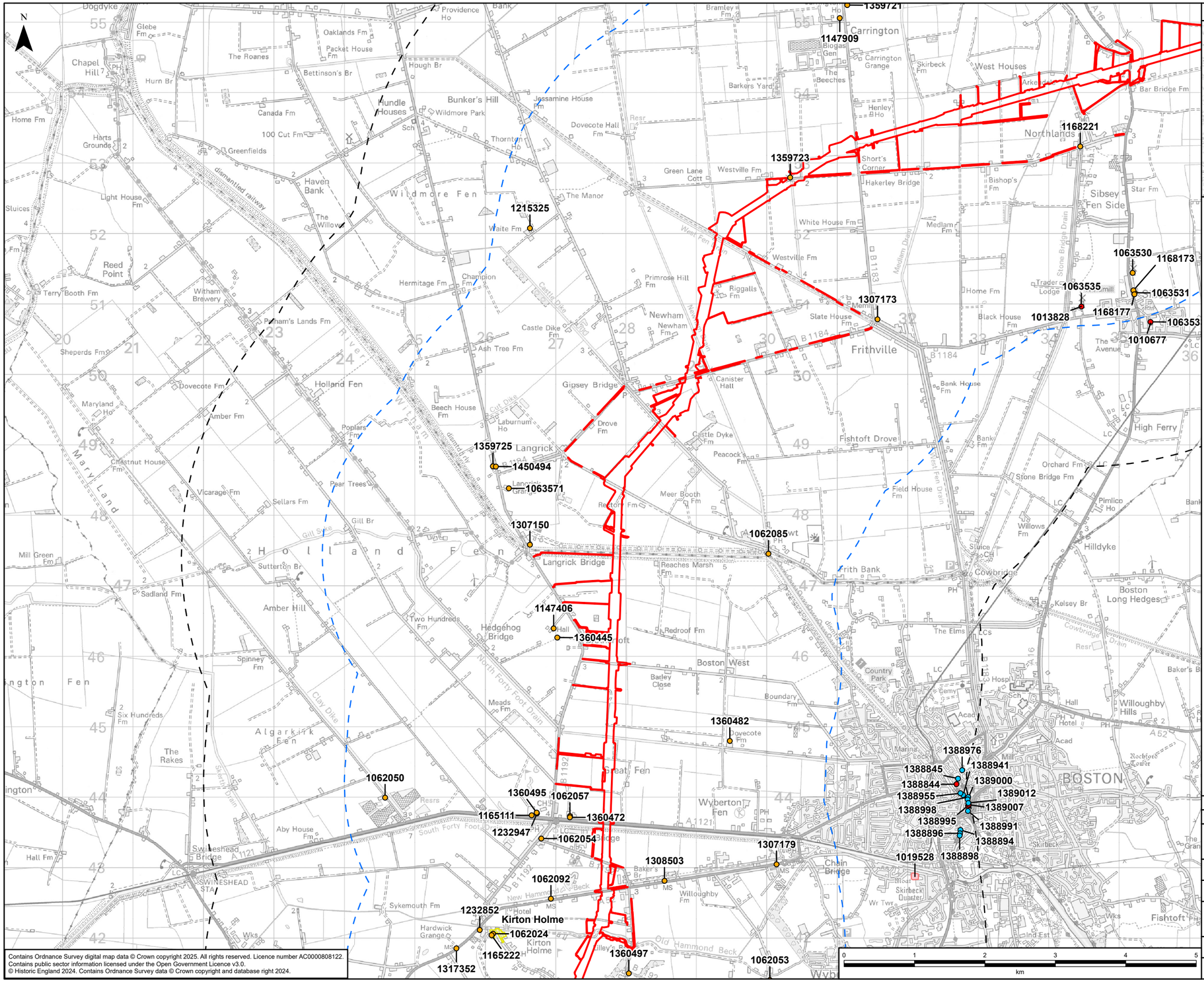
N
1359721
1147909
Carrington
1168221
Northlands
1359723
1215325
Waite Fm
Wildmore Fen
Haven Bank
Bunker's Hill
Frithville
1063530
1168173
1063535
1063531
1013828
1168177
106353
1010677
1307173
Langrick
1359725
1450494
1063571
1307150
Langrick Bridge
1062085
Holland Fen
1147406
1360445
Hedgehog Bridge
Boston West
1360482
Dovecote Fm
1388976
1388941
1388845
1388844
1389000
1388955
1389012
1388998
1389007
1388995
1388991
1388896
1388894
1388898
1019528
BOSTON
1062050
1360495
1062057
1165111
1360472
1232947
1062054
Great Fen
Wyberton Fen
1307179
1308503
1062092
1232852
Kirton Holme
1062024
1165222
1317352
1360497
1062053
Boston Long Hedges
Willoughby Hills
Fishtoft
High Ferry
Hilldyke
Cowbridge
Frith Bank
Fishtoft Drove
Chain Bridge
Skirbeck
Sibsey Fen Side
West Houses
Bar Bridge Fm
Black House Fm
Bank House Fm
Field House Fm
Willows Fm
Stone Bridge Fm
Orchard Fm
Pimlico Ho
Hospl
Country Park
Willoughby Fm
Sykemouth Fm
Hardwick Grange
Swineshead Bridge
Aby House Fm
Sutterton Br
Amber Hill
Sadland Fm
Mill Green Fm
Hall Fm
Six Hundreds Fm
Spinney Fm
Meads Fm
Barley Close
Boundary Fm
Redroof Fm
Reaches Marsh Fm
Meer Booth Fm
Gipsey Bridge
Drove Fm
Canister Hall
Riggalls Fm
Slate House Fm
Westville Fm
White House Fm
Medlam Fm
Hakerley Bridge
Short's Corner
Green Lane Cott
Dovecote Hall Fm
Jessamine House
Thornton Hb
Wildmore Park
Hundle Houses
Bettinson's Br
Packet House Fm
Oaklands Fm
Providence Ho
Dogdyke
Chapel Hill
Reed Point
Terry Booth Fm
Witham Brewery
Sheperds Fm
Maryland Ho
Chestnut House Fm
Vicarage Fm
Sellars Fm
Pear Trees
Poplars Fm
Beech House Fm
Laburnum Ho
Champion Fm
Hermitage Fm
Ash Tree Fm
Castle Dike Fm
Primrose Hill Fm
Newham Fm
Peacock's Fm
Harts Grounds
Light House Fm
Home Fm
Canada Fm
100 Cut Fm
Greenfields
The Willows
The Manor
Glebe Fm
Hurn Br
The Roanes
Hough Br
Gill Br
Gill Sike
Two Hundreds Fm
Hedgehog Bridge
Clay Dike
North Forty Foot Drain
South Forty Foot Drain
Old Hammond Beck
New Hammond Beck
Cowbridge Drain
Stone Bridge Drain
Medlam Drain
West Fen Drain
Cut Dike
Castle Dike
Sluices
Mary Land
River Witham
Algarkirk Fen
The Rakes
Swineshead Bridge
Hotel
Country Park
Marina
Acad
Skirbeck Quarter
Wr Twr
Ind Est
Baker's Br
Willoughby
Kelsey Br
The Elms
Baker's B
Rochford Tower
Star Fm
Trader Lodge
Mill
The Avenue
Dock
Skirbeck
Bishop's Fm
Bank Fm
Bramley Fm
Barkers Yard
The Beeches
Carrington Grange
Skirbeck Fm
Henley Ho
Resr
Sch
Wks
Ind Est
Hospl
Hall
Hotel
Acad
Gemy
Cremt
Marina
Lock
Mill
Dock
Skirbeck
Willows
Sluice
Pimlico Ho
Orchard Fm
Stone Bridge Fm
Field House Fm
Bank Fm
Bank House Fm
Black House Fm
Home Fm
Trader Lodge
Mill
The Avenue
Star Fm
Sibsey Fen Side
Willoughby Hills
Boston Long Hedges
Kelsey Br
Cowbridge
Frith Bank
Fishtoft Drove
Chain Bridge
Skirbeck
Fishtoft
High Ferry
Hilldyke
Willoughby Fm
Willoughby

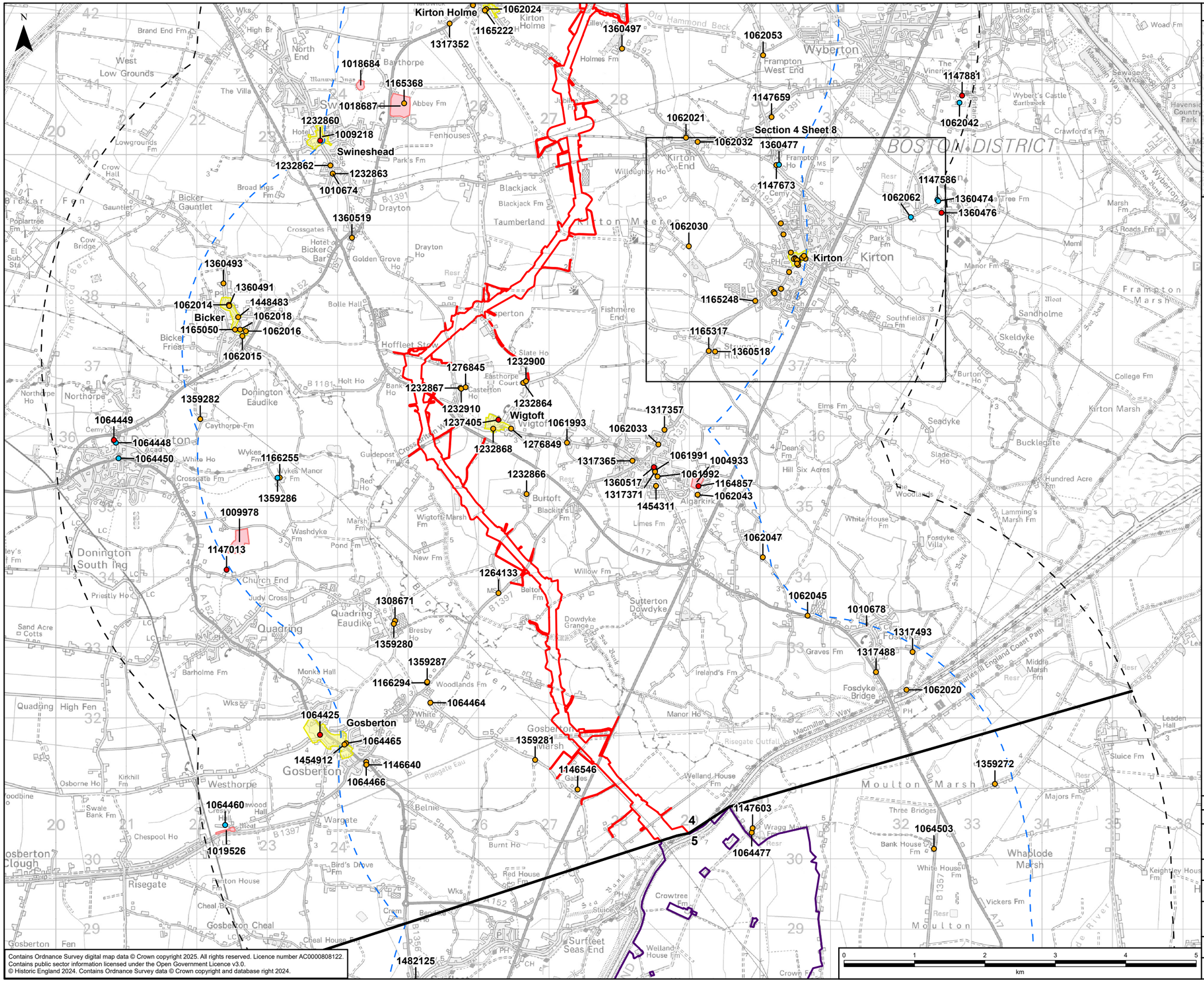

Contains Ordnance Survey digital map data © Crown copyright 2025. All rights reserved. Licence number AC0000808122.
Contains public sector information licensed under the Open Government Licence v3.0.
© Historic England 2024. Contains Ordnance Survey data © Crown copyright and database right 2024.

GRIMSBY TO WALPOLE LEGEND

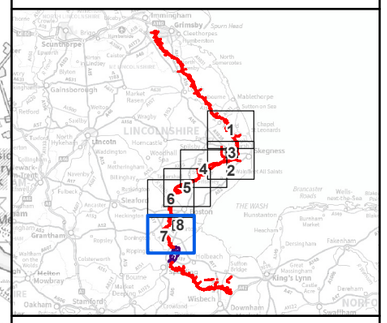

Legend

- Draft Order Limits
- Refined Weston Marsh Substation Siting Zone
- Route Section Break
- 3km Study Area
- 5km Study Area
- Grade I Listed Building
- Grade II* Listed Building
- Grade II Listed Building
- Scheduled Monument
- Conservation Area

NOTE:
Indicative Areas for Temporary Highways Improvements in the vicinity of the Project have not been included within the Study Areas assessed by this PEI Report.

Rev	Date	Description	GIS	Chk	App
A	09/05/2025	First Issue	LC	IW	DR

nationalgrid

Purpose: PEI REPORT - SECTION 4

Scheme: GRIMSBY TO WALPOLE

Document Title: FIGURE 5.1 DESIGNATED HERITAGE ASSETS

Creator:	Date:	Checker:	Date:	Approver:	Date:
LC	09/05/2025	IW	09/05/2025	DR	09/05/2025

Document Type:	Scale:	Format:	Sheets:	Rev:
FIGURE	1:50,000	A3	7 OF 8	A

Document Path: \\eu.aecomnet.com\EMIA\UKI\UKNCL2\Jobs\60721024 Grimsby to Walpole\02_Maps\PEIR\Volume 2\Part B\G2W_PEIR_2_B_Chapter_5_Cultural_Heritage_Figures.aprx

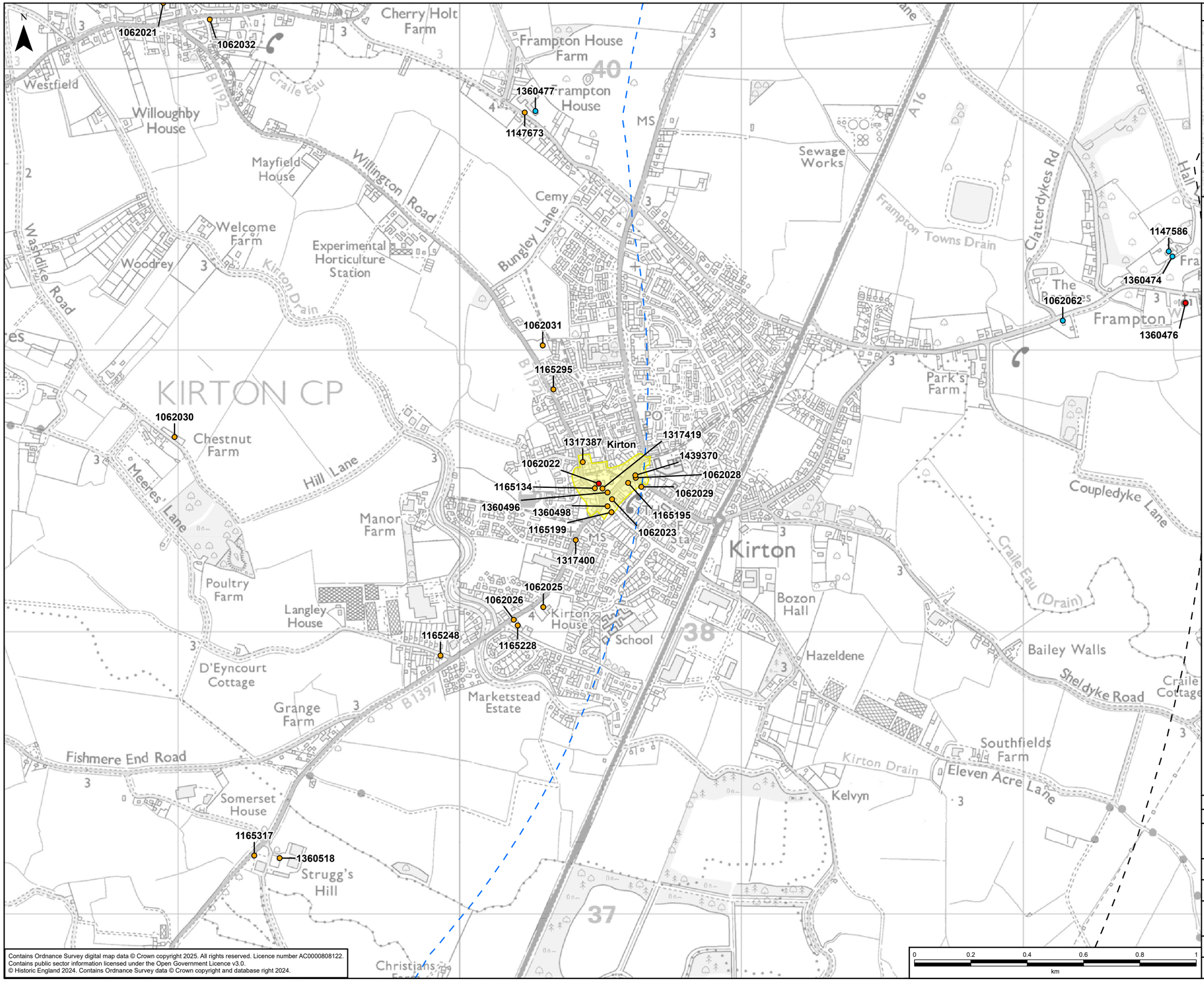

Contains Ordnance Survey digital map data © Crown copyright 2025. All rights reserved. Licence number AC0000808122.
Contains public sector information licensed under the Open Government Licence v3.0.
© Historic England 2024. Contains Ordnance Survey data © Crown copyright and database right 2024.

GRIMSBY TO WALPOLE LEGEND

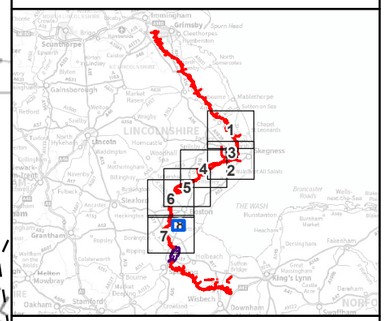

Legend

- Draft Order Limits
- 3km Study Area
- 5km Study Area
- Grade I Listed Building
- Grade II* Listed Building
- Grade II Listed Building
- Conservation Area

NOTE:
Indicative Areas for Temporary Highways Improvements in the vicinity of the Project have not been included within the Study Areas assessed by this PEI Report.

Rev	Date	Description	GIS	Chk	App
A	09/05/2025	First Issue	LC	IW	DR

nationalgrid

Purpose: PEI REPORT - SECTION 4

Scheme: GRIMSBY TO WALPOLE

Document Title: FIGURE 5.1 DESIGNATED HERITAGE ASSETS

Creator:	Date:	Checker:	Date:	Approver:	Date:
LC	09/05/2025	IW	09/05/2025	DR	09/05/2025

Document Type:	Scale:	Format:	Sheets:	Rev:
FIGURE	1:12,500	A3	8 OF 8	A

Document Path: \\eu.aecomnet.com\EMIA\UKI\UKNCL2\Jobs\60721024 Grimsby to Walpole\02_Maps\PEIR\Volume 2\Part B\G2W_PEIR_2_B_Chapter_5_Cultural_Heritage_Figures.aprx

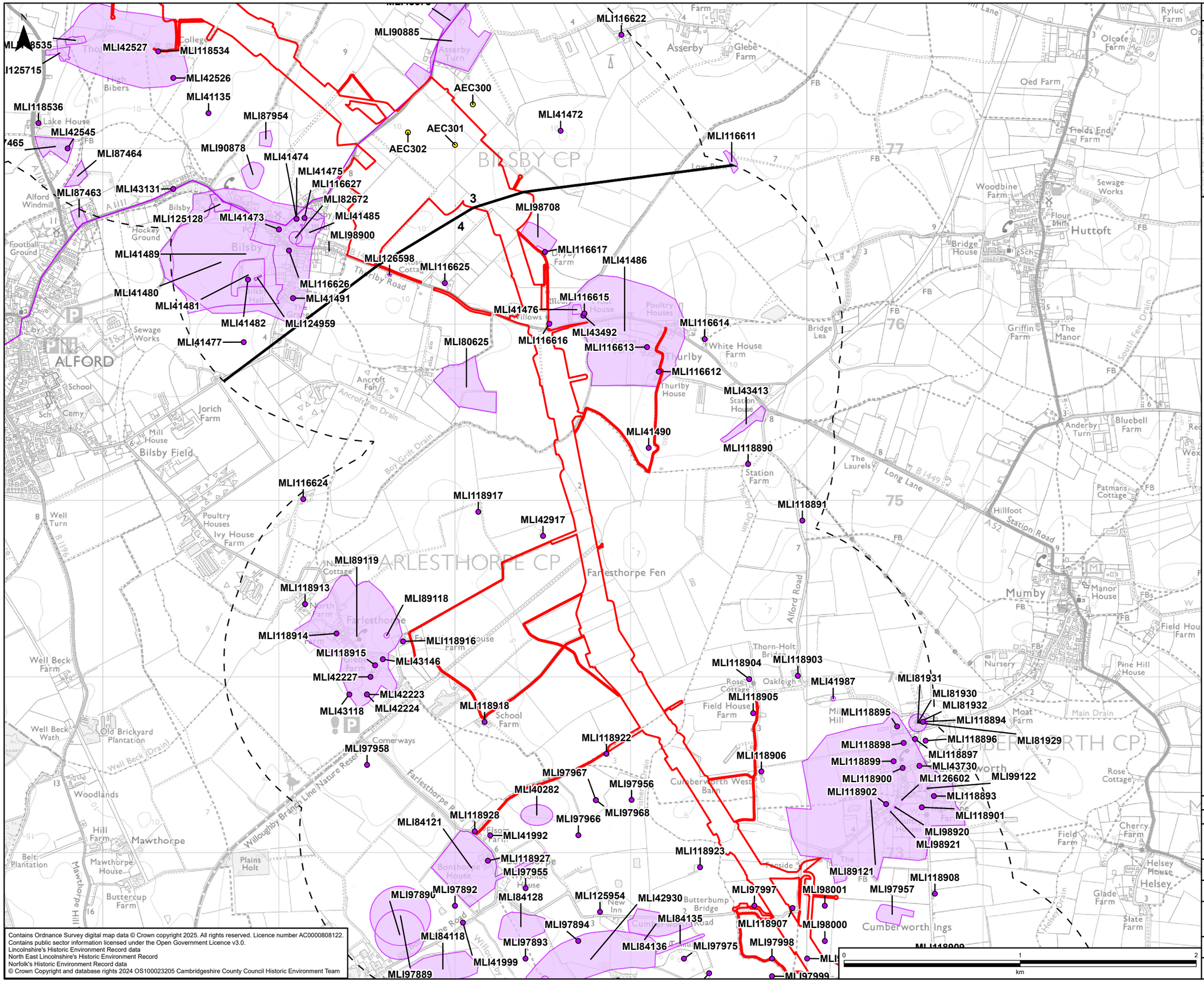

GRIMSBY TO WALPOLE LEGEND

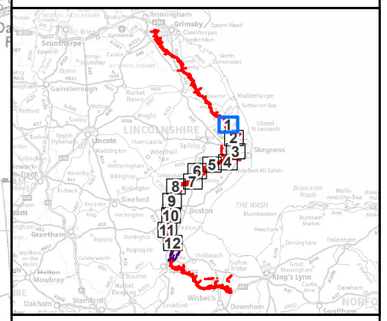

Legend

- Draft Order Limits
- Route Section Break
- 1km Study Area
- Assets Identified by Geophysical Survey of Proposed Substation Sites
- HER Monument - Point
- HER Monument - Line
- HER Monument - Area

NOTE:
*HER = Historic Environment Records

Indicative Areas for Temporary Highways Improvements in the vicinity of the Project have not been included within the Study Areas assessed by this PEI Report.

Rev	Date	Description	GIS	Chk	App
A	13/05/2025	First Issue	LC	IW	DR

nationalgrid

Purpose: PEI REPORT - SECTION 4

Scheme: GRIMSBY TO WALPOLE

Document Title: FIGURE 5.2 NON-DESIGNATED HERITAGE ASSETS

Creator:	Date:	Checker:	Date:	Approver:	Date:
LC	13/05/2025	IW	13/05/2025	DR	13/05/2025

Document Type:	Scale:	Format:	Sheets:	Rev:
FIGURE	1:20,000	A3	1 OF 12	A

Document Path: \\eu.aecomnet.com\EMIA\UKI\UKNCL2\Jobs\60721024 Grimsby to Walpole\02_Maps\PEIR\Volume 2\Part B\G2W_PEIR_2_B_Chapter_5_Cultural_Heritage_Figures.aprx

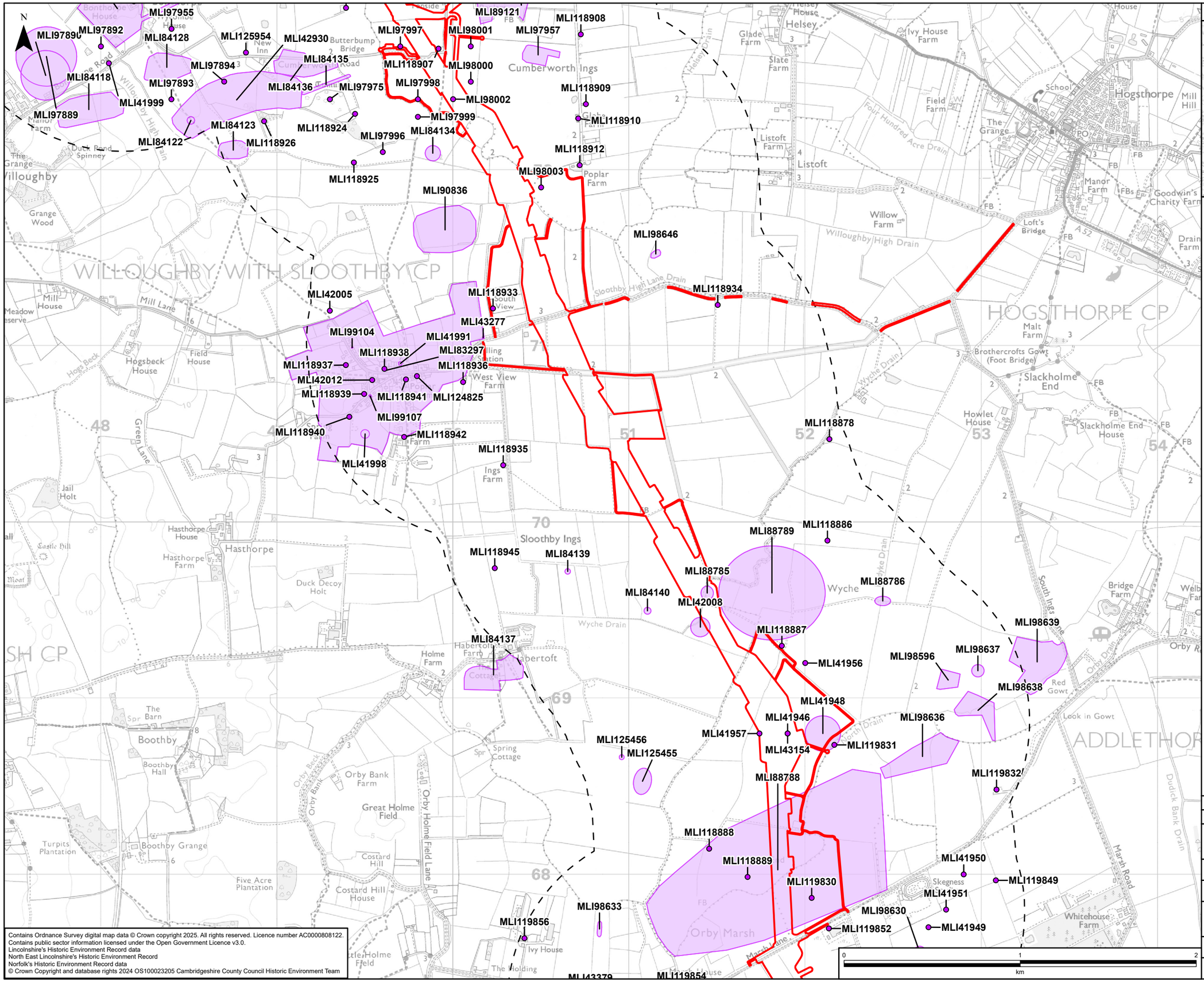

GRIMSBY TO WALPOLE LEGEND

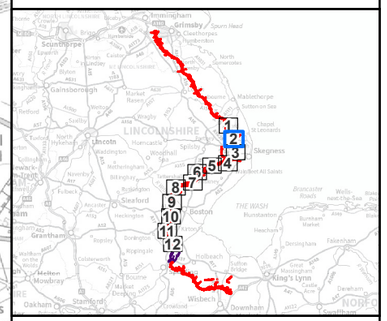

Legend

- Draft Order Limits
- 1km Study Area
- HER Monument - Point
- HER Monument - Line
- HER Monument - Area

NOTE:
*HER = Historic Environment Records

Indicative Areas for Temporary Highways Improvements in the vicinity of the Project have not been included within the Study Areas assessed by this PEI Report.

Rev	Date	Description	GIS	Chk	App
A	13/05/2025	First Issue	LC	IW	DR

nationalgrid

Purpose: PEI REPORT - SECTION 4

Scheme: GRIMSBY TO WALPOLE

Document Title: FIGURE 5.2 NON-DESIGNATED HERITAGE ASSETS

Creator:	Date:	Checker:	Date:	Approver:	Date:
LC	13/05/2025	IW	13/05/2025	DR	13/05/2025

Document Type:	Scale:	Format:	Sheets:	Rev:
FIGURE	1:20,000	A3	2 OF 12	A

Contains Ordnance Survey digital map data © Crown copyright 2025. All rights reserved. Licence number AC0000808122.
Contains public sector information licensed under the Open Government Licence v3.0.
Lincolnshire's Historic Environment Record data
North East Lincolnshire's Historic Environment Record
Norfolk's Historic Environment Record data
© Crown Copyright and database rights 2024 OS100023205 Cambridgeshire County Council Historic Environment Team

Document Path: \\eu.aecomnet.com\EMIA\UKI\UKNCL2\Jobs\60721024 Grimsby to Walpole\02_Maps\PEIR\Volume 2\Part B\G2W_PEIR_2_B_Chapter_5_Cultural_Heritage_Figures.aprx

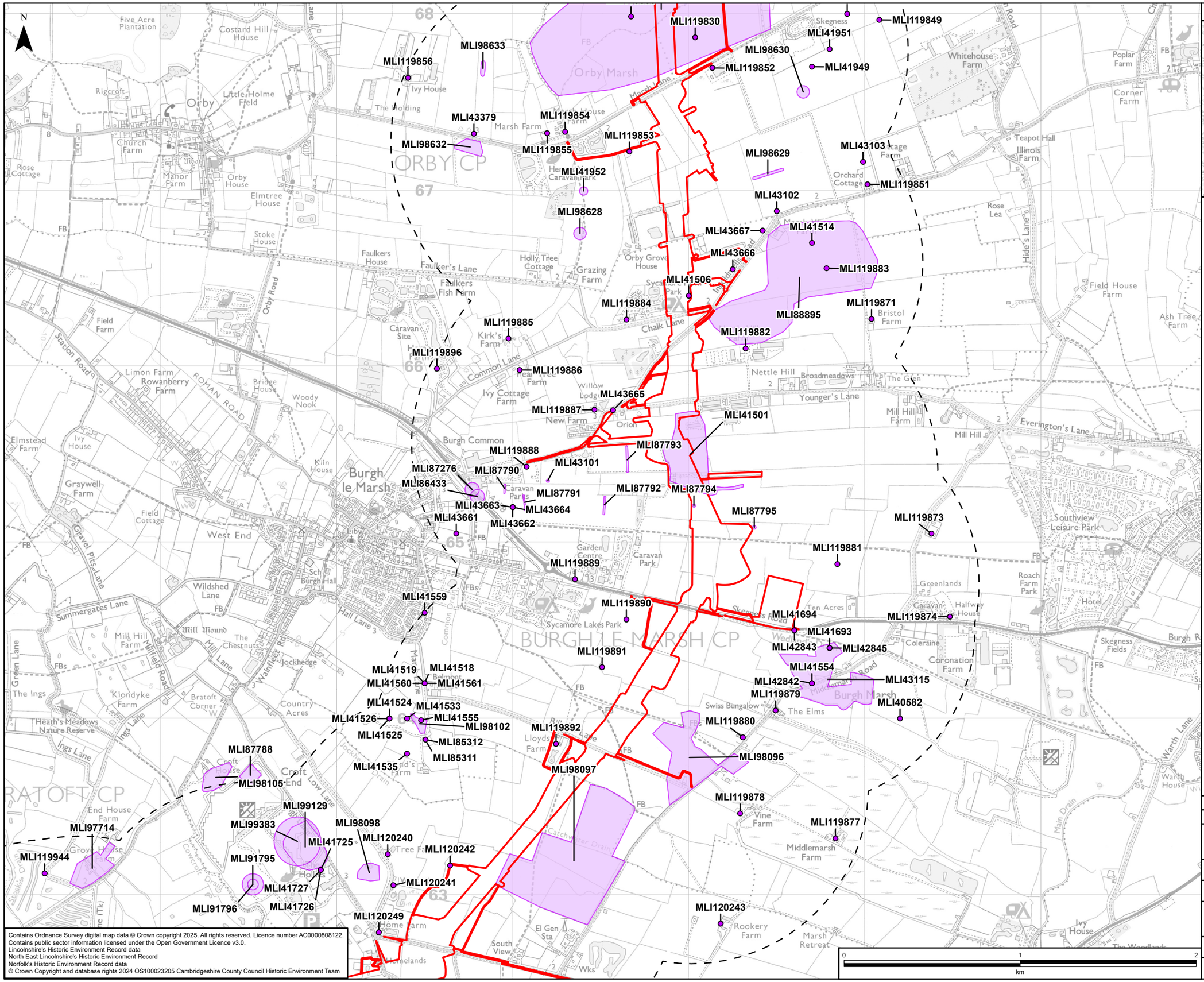

GRIMSBY TO WALPOLE LEGEND

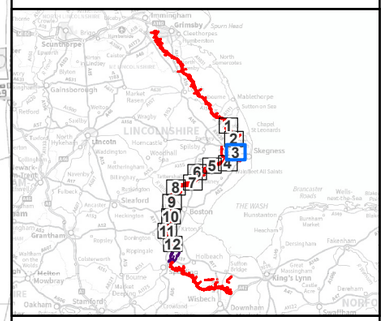

Legend

- Draft Order Limits
- 1km Study Area
- HER Monument - Point
- HER Monument - Line
- HER Monument - Area

NOTE:
*HER = Historic Environment Records

Indicative Areas for Temporary Highways Improvements in the vicinity of the Project have not been included within the Study Areas assessed by this PEI Report.

Rev	Date	Description	GIS	Chk	App
A	13/05/2025	First Issue	LC	IW	DR

nationalgrid

Purpose: PEI REPORT - SECTION 4

Scheme: GRIMSBY TO WALPOLE

Document Title: FIGURE 5.2 NON-DESIGNATED HERITAGE ASSETS

Creator:	Date:	Checker:	Date:	Approver:	Date:
LC	13/05/2025	IW	13/05/2025	DR	13/05/2025

Document Type:	Scale:	Format:	Sheets:	Rev:
FIGURE	1:20,000	A3	3 OF 12	A

Contains Ordnance Survey digital map data © Crown copyright 2025. All rights reserved. Licence number AC0000808122.
Contains public sector information licensed under the Open Government Licence v3.0.
Lincolnshire's Historic Environment Record data
North East Lincolnshire's Historic Environment Record
Norfolk's Historic Environment Record data
© Crown Copyright and database rights 2024 OS100023205 Cambridgeshire County Council Historic Environment Team

Document Path: \\eu.aecomnet.com\EMIA\UKI\UKNCL2\Jobs\60721024 Grimsby to Walpole\02_Maps\PEIR\Volume 2\Part B\G2W_PEIR_2_B_Chapter_5_Cultural_Heritage_Figures.aprx

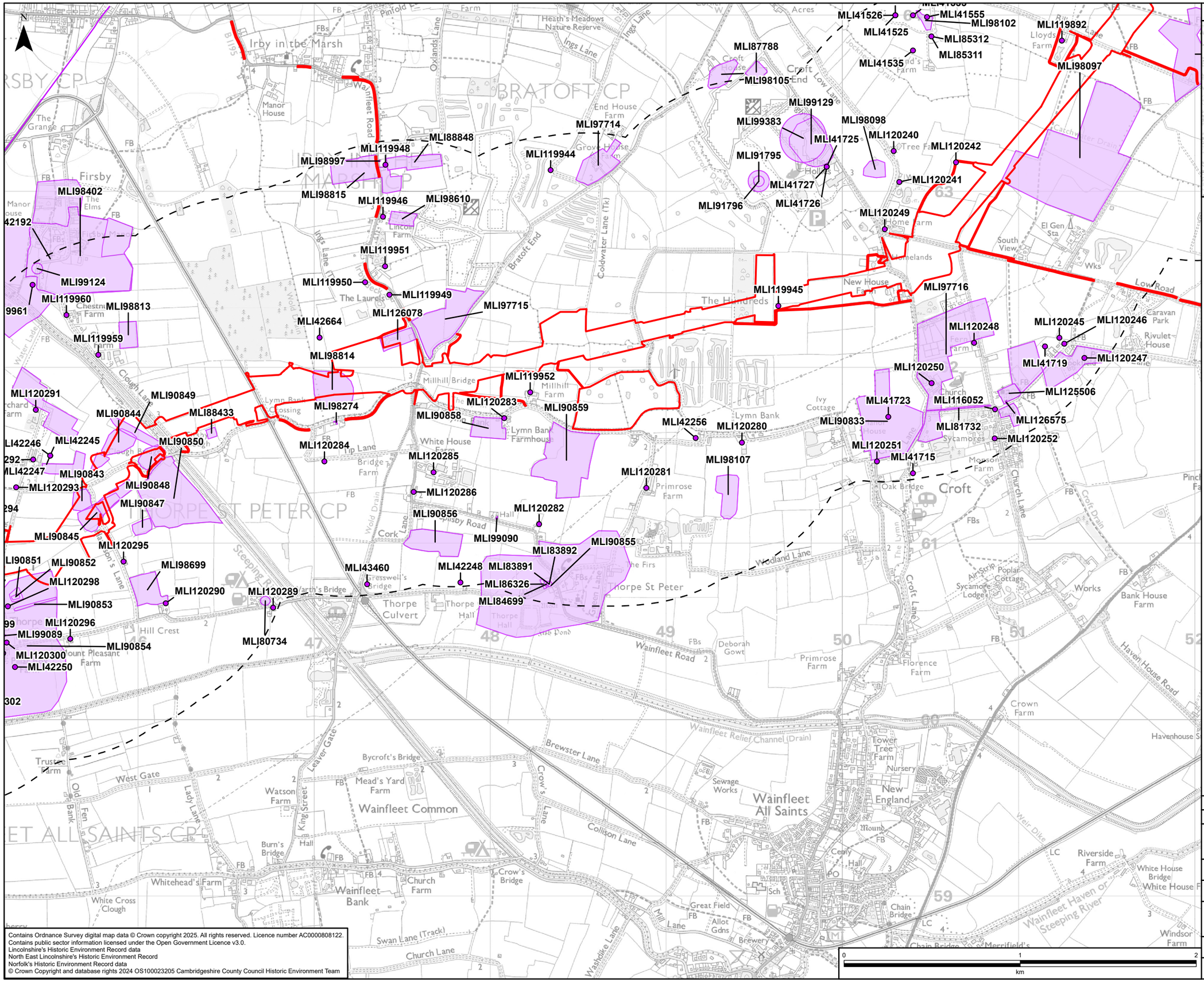
MLI41526
MLI41555
MLI98102
MLI41525
MLI85312
MLI85311
MLI41535
MLI119892
MLI98097
MLI87788
MLI98105
MLI99129
MLI99383
MLI98098
MLI41725
MLI120240
MLI120242
MLI97714
MLI119944
MLI88848
MLI119948
MLI98997
MLI91795
MLI41727
MLI120241
MLI98815
MLI119946
MLI98610
MLI91796
MLI41726
MLI120249
MLI98402
MLI99124
MLI119960
MLI98813
MLI119951
MLI119950
MLI119949
MLI126078
MLI97715
MLI119945
MLI97716
MLI42664
MLI119959
MLI98814
MLI120248
MLI120245
MLI120246
MLI41719
MLI120247
MLI120250
MLI125506
MLI120291
MLI90849
MLI90844
MLI88433
MLI98274
MLI119952
MLI120283
MLI90859
MLI90858
MLI41723
MLI116052
MLI126575
MLI42256
MLI120280
MLI90833
MLI81732
MLI120252
MLI42246
MLI42245
MLI90850
MLI120284
MLI120251
MLI41715
MLI42247
MLI90843
MLI120285
MLI98107
MLI120293
MLI90848
MLI120281
MLI120286
MLI90847
MLI90856
MLI120282
MLI99090
MLI90845
MLI120295
MLI83892
MLI90855
MLI90851
MLI90852
MLI98699
MLI43460
MLI42248
MLI83891
MLI120298
MLI120290
MLI120289
MLI86326
MLI90853
MLI84699
MLI120296
MLI99089
MLI90854
MLI80734
MLI120300
MLI42250
Irby in the Marsh
BRATOFT CP
MARSH CP
THORPE ST PETER CP
ALL SAINTS CP
Firsby
Croft
Thorpe St Peter
Thorpe Culvert
Wainfleet All Saints
Wainfleet Common
Wainfleet Bank
Wainfleet Road
Low Road
Haven House Road
Wainfleet Relief Channel (Drain)
Steeping River
Wainfleet Haven or Steeping River
Brewster Lane
Collison Lane
Swan Lane (Track)
Church Lane
Washdike Lane
Mill Lane
Woodland Lane
Croft Lane
Church Lane
Bratoft End
Coldwater Lane (Tk)
Ings Lane
Oxlands Lane
Wainfleet Road
Clough Lane
Steeping River
Leaver Gate
King Street
Lady Lane
Old Bank
Fen
Wold Drain
Cork Lane
Green Lane
Croft Drain
Catchwater Drain
Low Road
Haven House Road
Heath's Meadows Nature Reserve
Manor House
The Grange
Manor House
The Elms
Chestnut Farm
Lincoln Farm
The Laurels
Millhill Bridge
Millhill Farm
Lymn Bank Farmhouse
Lymn Bank
White House
Bridge Farm
Primrose Farm
Hall
Thorpe Hall
Fish Pond
The Firs
Deborah Gowt
Primrose Farm
Florence Farm
Crown Farm
Tower Tree Farm
Nursery
New England
Sewage Works
Mound
Cemy
Hall
PO
Sch
Great Field
Allot Gdns
Brewery
Chain Bridge
Merrifield's
Riverside Farm
White House Bridge
White House F
Windsor Farm
Bank House Farm
Works
Poplar Cottage
Sycamore Lodge
Air Strip
Sycamores
Monson Farm
Oak Bridge
Ivy Cottage
Lloyds Farm
Home Farm
Homelands
New House Farm
South View
El Gen Sta
Caravan Park
Rivulet House
Church
Ferry Farm
Hollies
Croft End
Croft House
Grove House Farm
End House Farm
Lincoln Farm
Chestnut Farm
Hill Crest
Mount Pleasant Farm
Deborah Gowt
Trustee Farm
West Gate
Watson Farm
Mead's Yard Farm
Bycroft's Bridge
Burn's Bridge
Whitehead's Farm
White Cross Clough
Church Farm
Crow's Bridge
Crow's Lane
Wold Drain
Stocks Drain
Cowcroft Drain
Lockhart Drain
Lymn Drain
The Lymn
Water Ladder
Pinfold Farm
Wainfleet Road
Oxlands Lane
Ings Lane
Coldwater Lane (Tk)
Bratoft End
Clough Lane
Steeping River
Leaver Gate
King Street
Lady Lane
Old Bank
Fen
Wold Drain
Cork Lane
Green Lane
Croft Drain
Catchwater Drain
Low Road
Haven House Road
Wainfleet Relief Channel (Drain)
Steeping River
Wainfleet Haven or Steeping River
Brewster Lane
Collison Lane
Swan Lane (Track)
Church Lane
Washdike Lane
Mill Lane
Woodland Lane
Croft Lane
Church Lane
Bratoft End
Coldwater Lane (Tk)
Ings Lane
Oxlands Lane
Wainfleet Road

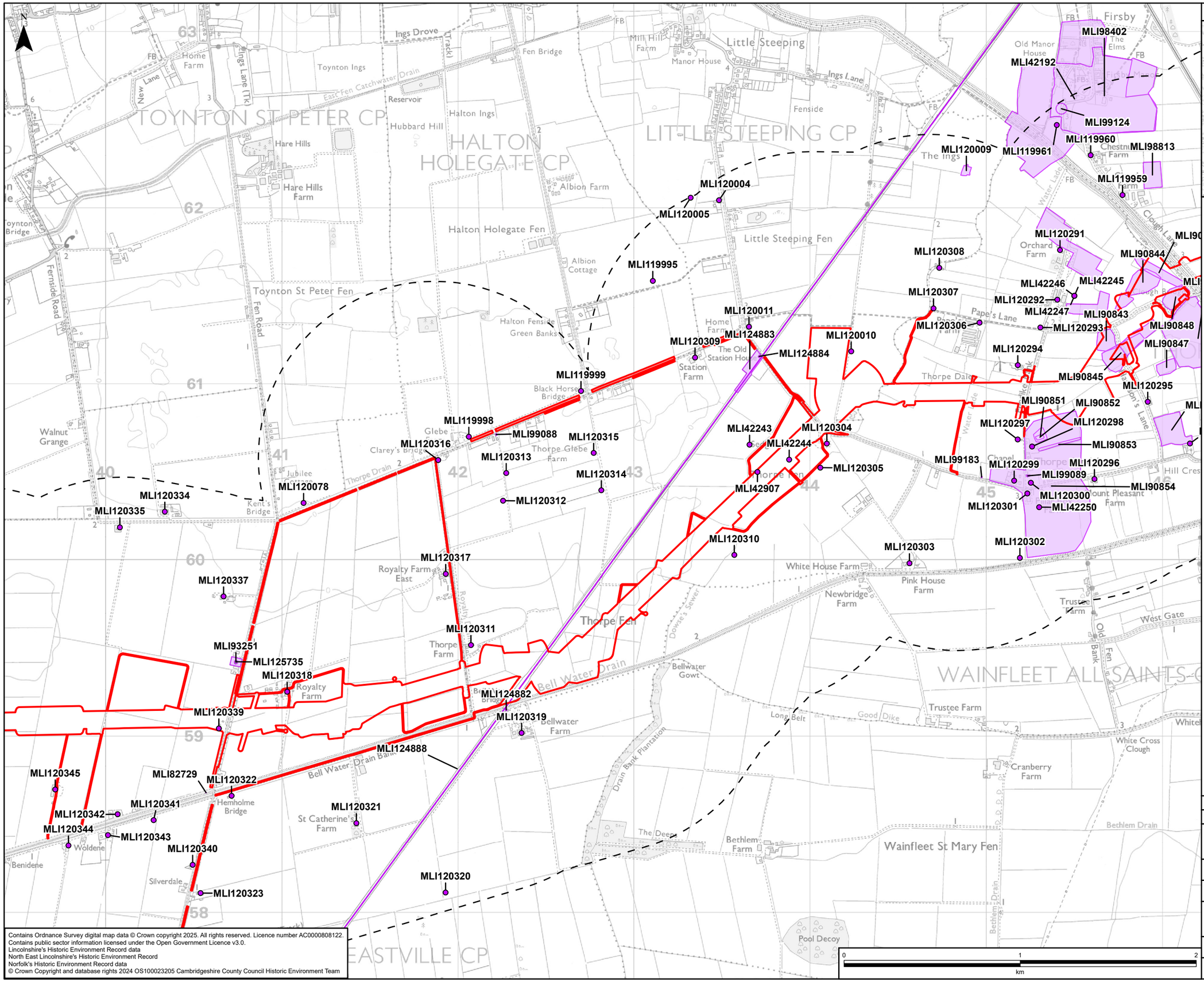

Contains Ordnance Survey digital map data © Crown copyright 2025. All rights reserved. Licence number AC0000808122.
Contains public sector information licensed under the Open Government Licence v3.0.
Lincolnshire's Historic Environment Record data
North East Lincolnshire's Historic Environment Record
Norfolk's Historic Environment Record data
© Crown Copyright and database rights 2024 OS100023205 Cambridgeshire County Council Historic Environment Team

0 1 2 km

GRIMSBY TO WALPOLE LEGEND

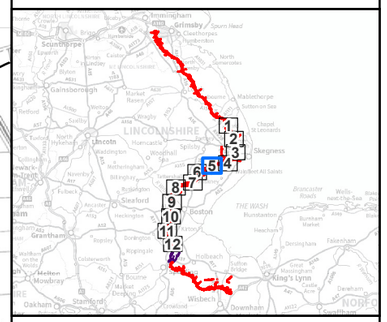

Legend

- Draft Order Limits
- 1km Study Area
- HER Monument - Point
- HER Monument - Line
- HER Monument - Area

NOTE:
*HER = Historic Environment Records

Indicative Areas for Temporary Highways Improvements in the vicinity of the Project have not been included within the Study Areas assessed by this PEI Report.

Rev	Date	Description	GIS	Chk	App
A	13/05/2025	First Issue	LC	IW	DR

nationalgrid

Purpose: PEI REPORT - SECTION 4

Scheme: GRIMSBY TO WALPOLE

Document Title: FIGURE 5.2 NON-DESIGNATED HERITAGE ASSETS

Creator:	Date:	Checker:	Date:	Approver:	Date:
LC	13/05/2025	IW	13/05/2025	DR	13/05/2025

Document Type:	Scale:	Format:	Sheets:	Rev:
FIGURE	1:20,000	A3	5 OF 12	A

Document Path: \\eu.aecomnet.com\EMIA\UKI\UKNCL2\Jobs\60721024 Grimsby to Walpole\02_Maps\PEIR\Volume 2\Part B\G2W_PEIR_2_B_Chapter_5_Cultural_Heritage_Figures.aprx

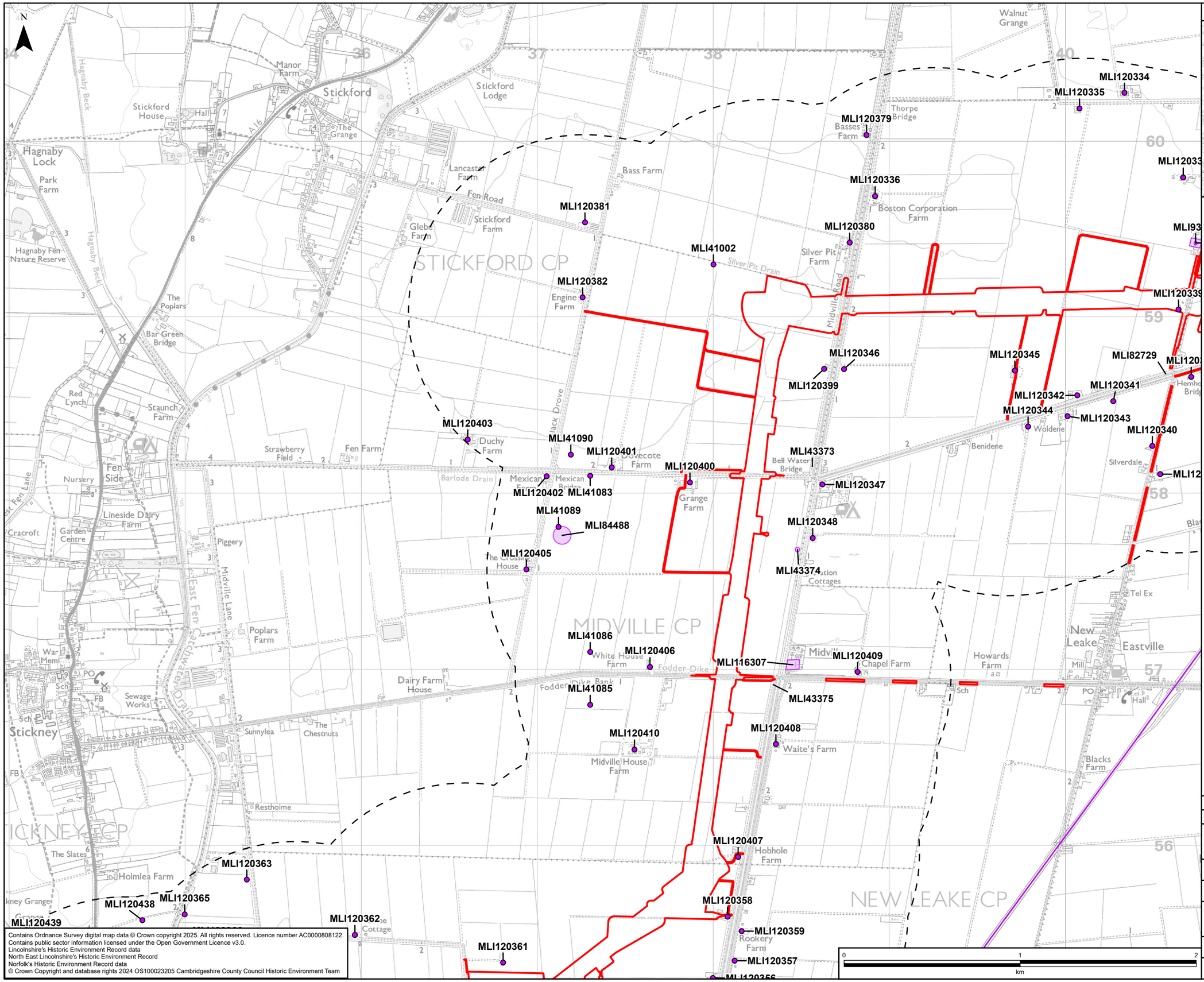

Contains Ordnance Survey digital map data © Crown copyright 2025. All rights reserved. Licence number AC0000808122.
Contains public sector information licensed under the Open Government Licence v3.0.
Lincolnshire's Historic Environment Record data
North East Lincolnshire's Historic Environment Record
Norfolk's Historic Environment Record data
© Crown Copyright and database rights 2024 OS100023205 Cambridgeshire County Council Historic Environment Team

GRIMSBY TO WALPOLE LEGEND

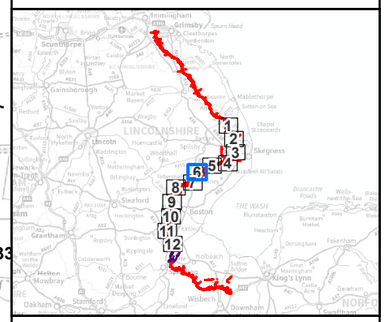

Legend

- Draft Order Limits
- 1km Study Area
- HER Monument - Point
- HER Monument - Line
- HER Monument - Area

NOTE:
*HER = Historic Environment Records

Indicative Areas for Temporary Highways Improvements in the vicinity of the Project have not been included within the Study Areas assessed by this PEI Report.

Rev	Date	Description	GIS	Chk	App
A	13/05/2025	First Issue	LC	IW	DR

nationalgrid

Purpose: PEI REPORT - SECTION 4

Scheme: GRIMSBY TO WALPOLE

Document Title: FIGURE 5.2 NON-DESIGNATED HERITAGE ASSETS

Creator:	Date:	Checker:	Date:	Approver:	Date:
LC	13/05/2025	IW	13/05/2025	DR	13/05/2025

Document Type:	Scale:	Format:	Sheets:	Rev:
FIGURE	1:20,000	A3	6 OF 12	A

Document Path: \\eu.aecomnet.com\EMIA\UKI\UKNCL2\Jobs\60721024 Grimsby to Walpole\02_Maps\PEIR\Volume 2\Part B\G2W_PEIR_2_B_Chapter_5_Cultural_Heritage_Figures.aprx

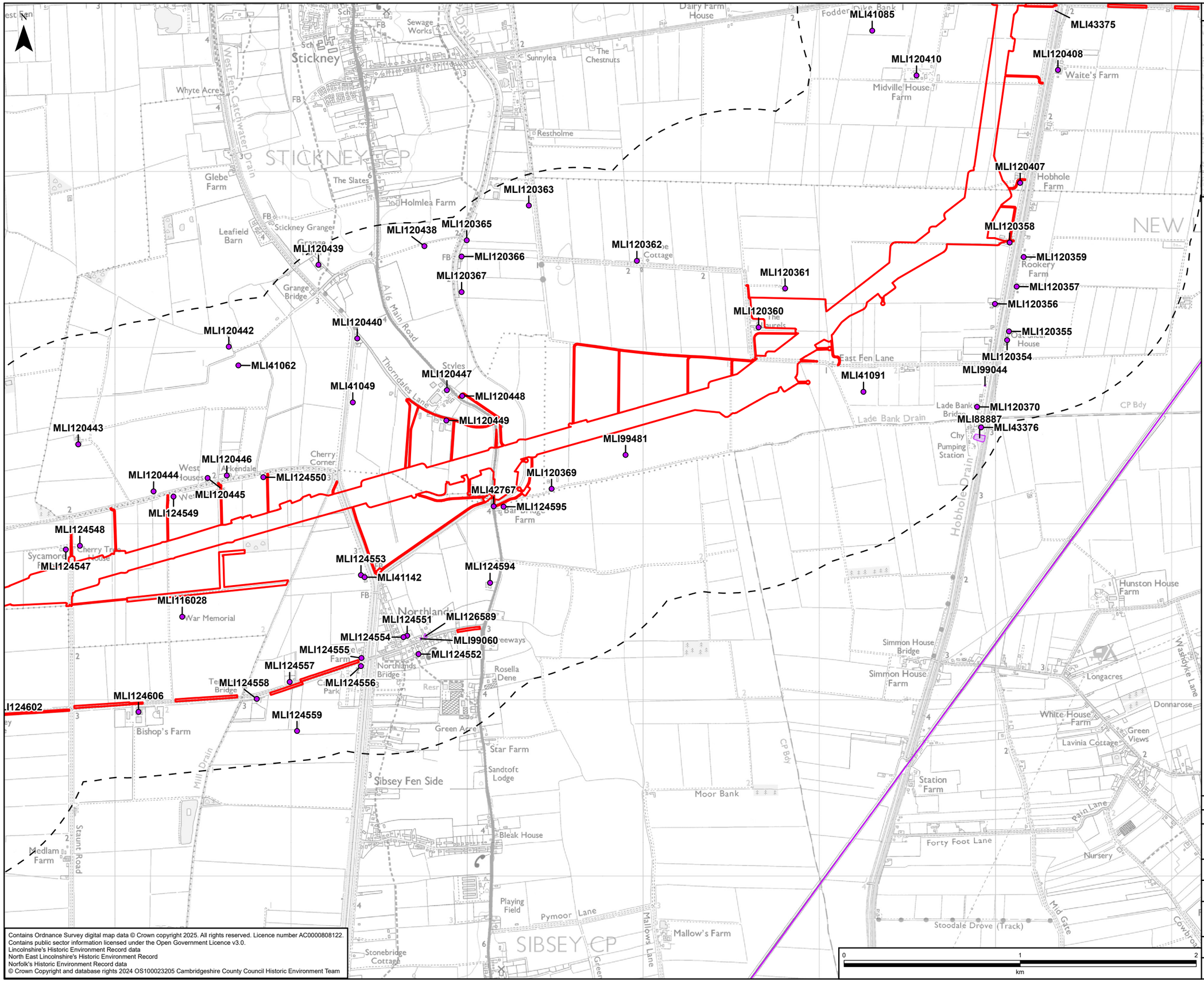

GRIMSBY TO WALPOLE LEGEND

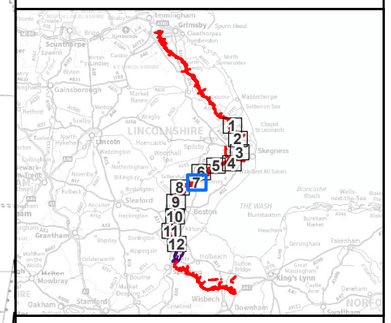

Legend

- Draft Order Limits
- 1km Study Area
- HER Monument - Point
- HER Monument - Line
- HER Monument - Area

NOTE:
*HER = Historic Environment Records

Indicative Areas for Temporary Highways Improvements in the vicinity of the Project have not been included within the Study Areas assessed by this PEI Report.

Rev	Date	Description	GIS	Chk	App
A	13/05/2025	First Issue	LC	IW	DR

nationalgrid

Purpose: PEI REPORT - SECTION 4

Scheme: GRIMSBY TO WALPOLE

Document Title: FIGURE 5.2 NON-DESIGNATED HERITAGE ASSETS

Creator:	Date:	Checker:	Date:	Approver:	Date:
LC	13/05/2025	IW	13/05/2025	DR	13/05/2025

Document Type:	Scale:	Format:	Sheets:	Rev:
FIGURE	1:20,000	A3	7 OF 12	A

Contains Ordnance Survey digital map data © Crown copyright 2025. All rights reserved. Licence number AC0000808122.
Contains public sector information licensed under the Open Government Licence v3.0.
Lincolnshire's Historic Environment Record data
North East Lincolnshire's Historic Environment Record
Norfolk's Historic Environment Record data
© Crown Copyright and database rights 2024 OS100023205 Cambridgeshire County Council Historic Environment Team

Document Path: \\eu.aecomnet.com\EMIA\UKI\UKNCL2\Jobs\60721024 Grimsby to Walpole\02_Maps\PEIR\Volume 2\Part B\G2W_PEIR_2_B_Chapter_5_Cultural_Heritage_Figures.aprx

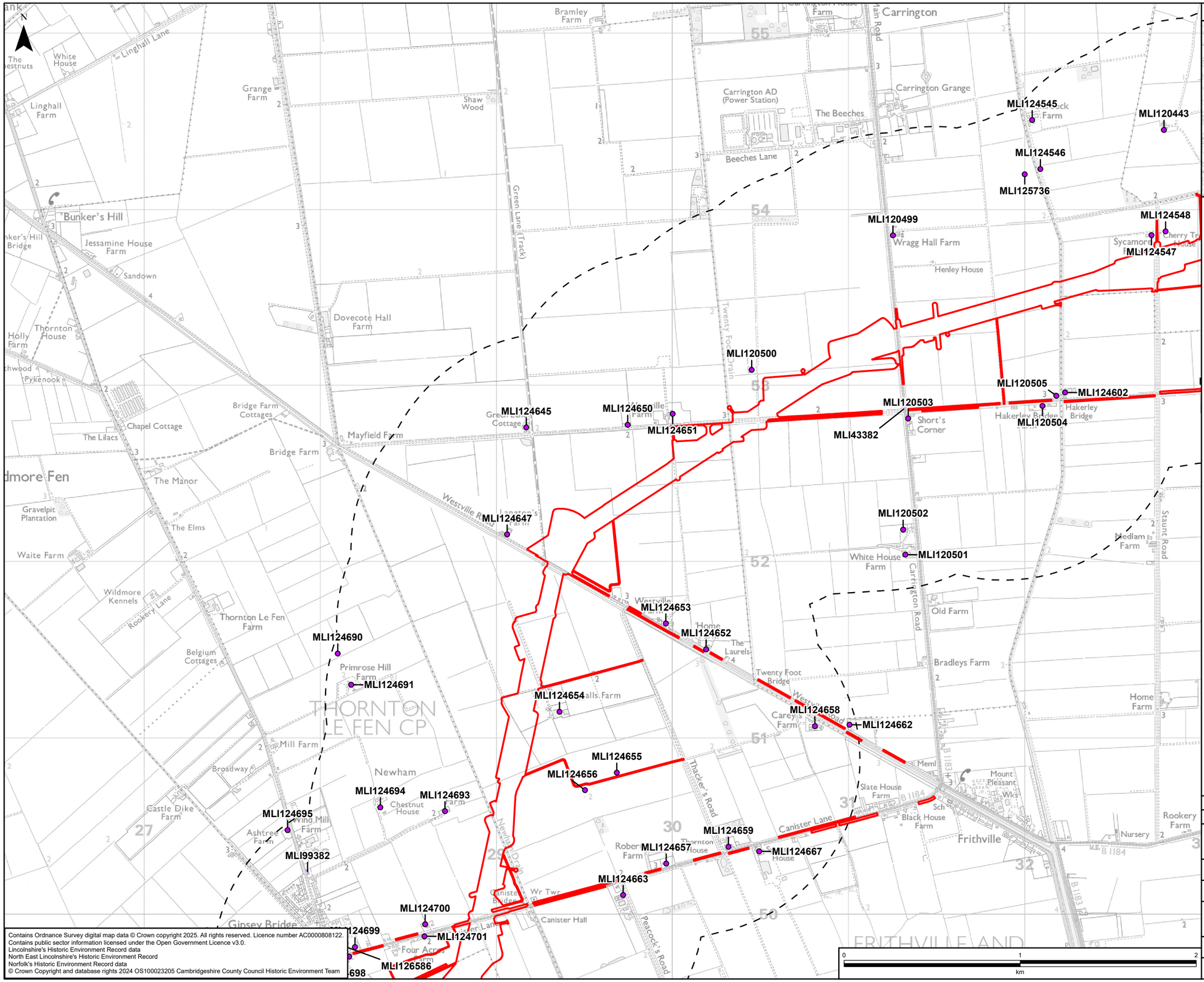

GRIMSBY TO WALPOLE LEGEND

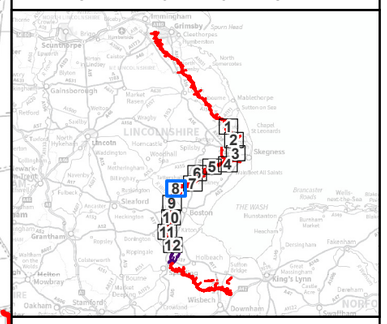

Legend

- Draft Order Limits
- 1km Study Area
- HER Monument - Point
- HER Monument - Line
- HER Monument - Area

NOTE:
*HER = Historic Environment Records

Indicative Areas for Temporary Highways Improvements in the vicinity of the Project have not been included within the Study Areas assessed by this PEI Report.

Rev	Date	Description	GIS	Chk	App
A	13/05/2025	First Issue	LC	IW	DR

nationalgrid

Purpose: PEI REPORT - SECTION 4

Scheme: GRIMSBY TO WALPOLE

Document Title: FIGURE 5.2 NON-DESIGNATED HERITAGE ASSETS

Creator:	Date:	Checker:	Date:	Approver:	Date:
LC	13/05/2025	IW	13/05/2025	DR	13/05/2025

Document Type:	Scale:	Format:	Sheets:	Rev:
FIGURE	1:20,000	A3	8 OF 12	A

Contains Ordnance Survey digital map data © Crown copyright 2025. All rights reserved. Licence number AC0000808122.
Contains public sector information licensed under the Open Government Licence v3.0.
Lincolnshire's Historic Environment Record data
North East Lincolnshire's Historic Environment Record
Norfolk's Historic Environment Record data
© Crown Copyright and database rights 2024 OS100023205 Cambridgeshire County Council Historic Environment Team

Document Path: \\eu.aecomnet.com\EMIA\UKI\UKNCL2\Jobs\60721024 Grimsby to Walpole\02_Maps\PEIR\Volume 2\Part B\G2W_PEIR_2_B_Chapter_5_Cultural_Heritage_Figures.aprx

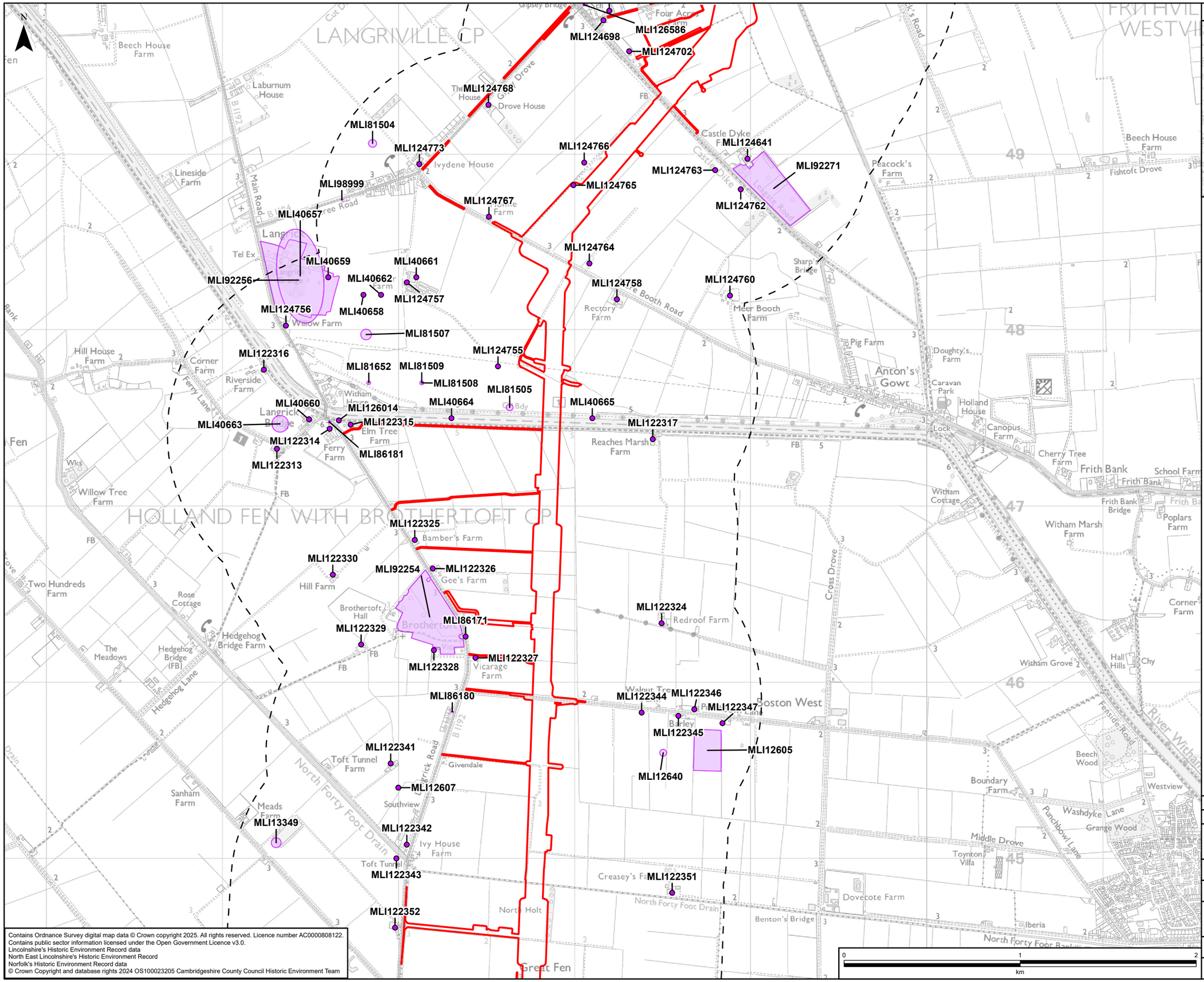

Contains Ordnance Survey digital map data © Crown copyright 2025. All rights reserved. Licence number AC0000808122.
Contains public sector information licensed under the Open Government Licence v3.0.
Lincolnshire's Historic Environment Record data
North East Lincolnshire's Historic Environment Record
Norfolk's Historic Environment Record data
© Crown Copyright and database rights 2024 OS100023205 Cambridgeshire County Council Historic Environment Team

GRIMSBY TO WALPOLE LEGEND

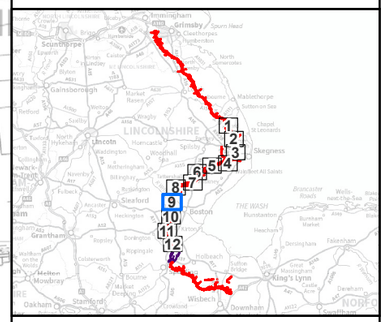

Legend

- Draft Order Limits
- 1km Study Area
- HER Monument - Point
- HER Monument - Line
- HER Monument - Area

NOTE:
*HER = Historic Environment Records

Indicative Areas for Temporary Highways Improvements in the vicinity of the Project have not been included within the Study Areas assessed by this PEI Report.

Rev	Date	Description	GIS	Chk	App
A	13/05/2025	First Issue	LC	IW	DR

nationalgrid

Purpose: PEI REPORT - SECTION 4

Scheme: GRIMSBY TO WALPOLE

Document Title: FIGURE 5.2 NON-DESIGNATED HERITAGE ASSETS

Creator:	Date:	Checker:	Date:	Approver:	Date:
LC	13/05/2025	IW	13/05/2025	DR	13/05/2025

Document Type:	Scale:	Format:	Sheets:	Rev:
FIGURE	1:20,000	A3	9 OF 12	A

Document Path: \\eu.aecomnet.com\EMIA\UKI\UKNCL2\Jobs\60721024 Grimsby to Walpole\02_Maps\PEIR\Volume 2\Part B\G2W_PEIR_2_B_Chapter_5_Cultural_Heritage_Figures.aprx

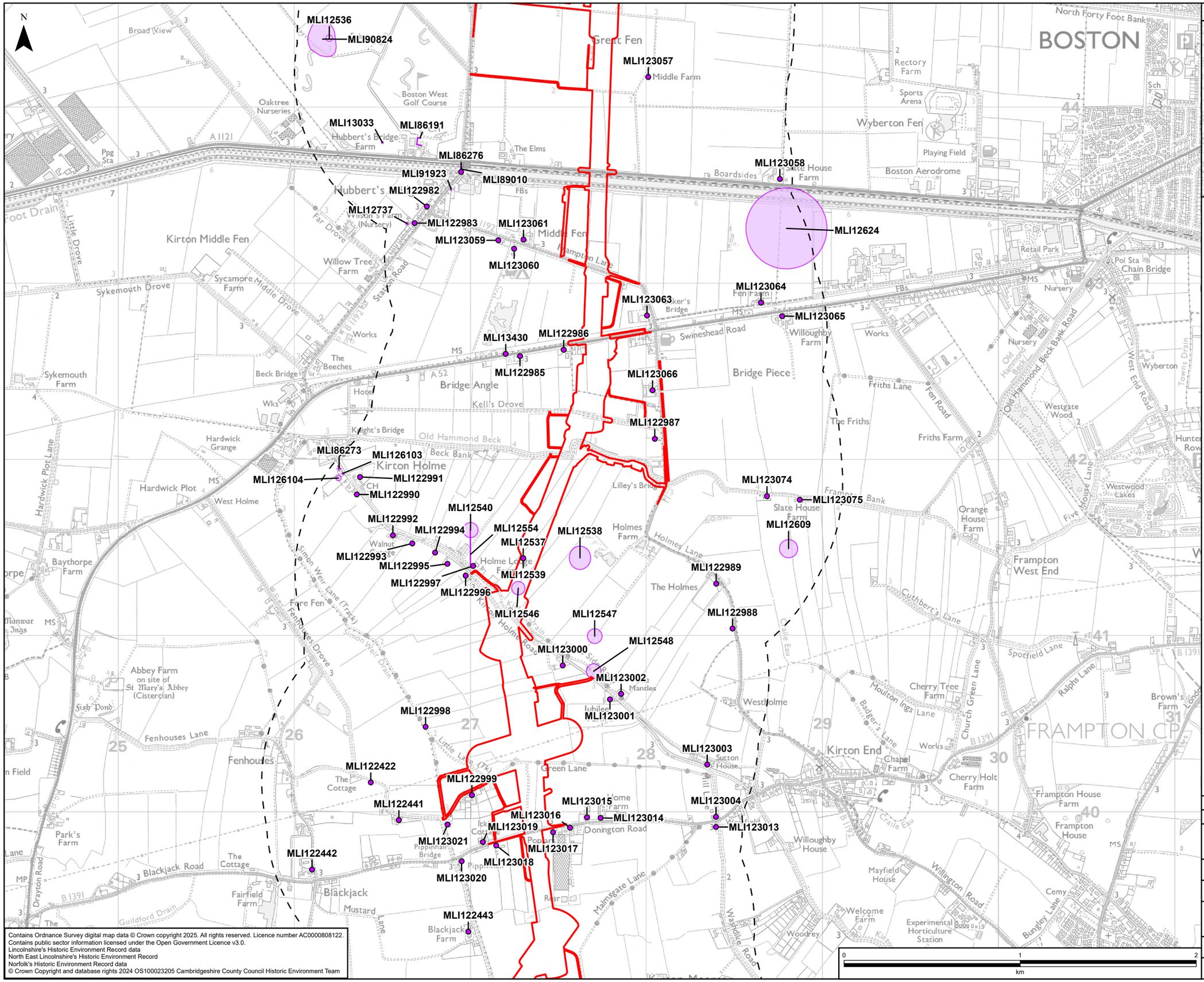

Contains Ordnance Survey digital map data © Crown copyright 2025. All rights reserved. Licence number AC0000808122.
Contains public sector information licensed under the Open Government Licence v3.0.
Lincolnshire's Historic Environment Record data
North East Lincolnshire's Historic Environment Record
Norfolk's Historic Environment Record data
© Crown Copyright and database rights 2024 OS100023205 Cambridgeshire County Council Historic Environment Team

GRIMSBY TO WALPOLE LEGEND

Legend

- Draft Order Limits
- 1km Study Area
- HER Monument - Point
- HER Monument - Line
- HER Monument - Area

NOTE:
*HER = Historic Environment Records

Indicative Areas for Temporary Highways Improvements in the vicinity of the Project have not been included within the Study Areas assessed by this PEI Report.

Rev	Date	Description	GIS	Chk	App
A	13/05/2025	First Issue	LC	IW	DR

nationalgrid

Purpose: PEI REPORT - SECTION 4

Scheme: GRIMSBY TO WALPOLE

Document Title: FIGURE 5.2 NON-DESIGNATED HERITAGE ASSETS

Creator:	Date:	Checker:	Date:	Approver:	Date:
LC	13/05/2025	IW	13/05/2025	DR	13/05/2025

Document Type:	Scale:	Format:	Sheets:	Rev:
FIGURE	1:20,000	A3	10 OF 12	A

Document Path: \\eu.aecomnet.com\EMIA\UKI\UKNCL2\Jobs\60721024 Grimsby to Walpole\02_Maps\PEIR\\Volume 2\Part B\G2W_PEIR_2_B_Chapter_5_Cultural_Heritage_Figures.aprx

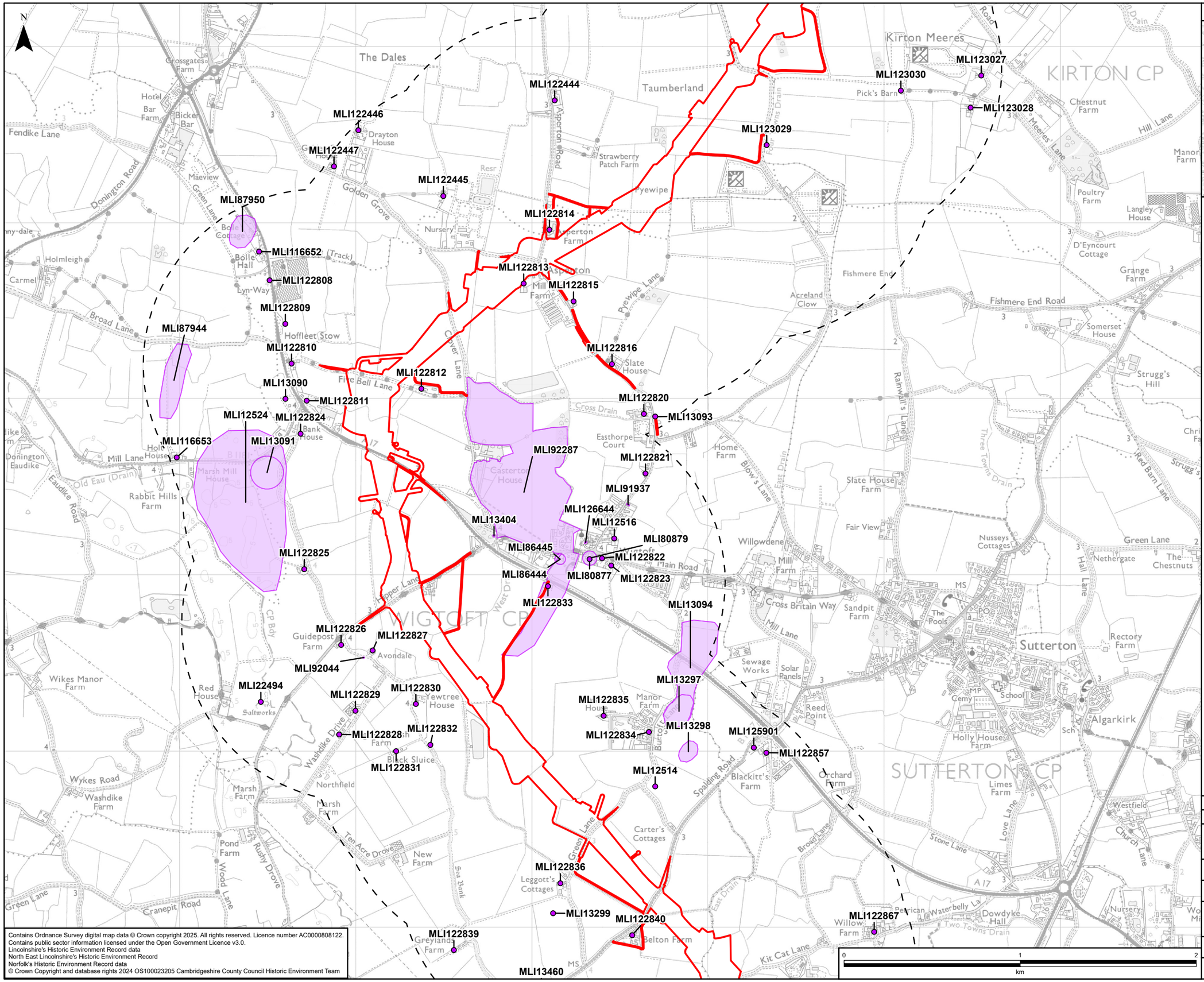

Contains Ordnance Survey digital map data © Crown copyright 2025. All rights reserved. Licence number AC0000808122.
Contains public sector information licensed under the Open Government Licence v3.0.
Lincolnshire's Historic Environment Record data
North East Lincolnshire's Historic Environment Record
Norfolk's Historic Environment Record data
© Crown Copyright and database rights 2024 OS100023205 Cambridgeshire County Council Historic Environment Team

0 1 2
km

GRIMSBY TO WALPOLE LEGEND

Legend
- Draft Order Limits
- 1km Study Area
- HER Monument - Point
- HER Monument - Line
- HER Monument - Area

NOTE:
*HER = Historic Environment Records

Indicative Areas for Temporary Highways Improvements in the vicinity of the Project have not been included within the Study Areas assessed by this PEI Report.

Rev	Date	Description	GIS	Chk	App
A	13/05/2025	First Issue	LC	IW	DR

nationalgrid

Purpose: PEI REPORT - SECTION 4

Scheme: GRIMSBY TO WALPOLE

Document Title: FIGURE 5.2 NON-DESIGNATED HERITAGE ASSETS

Creator:	Date:	Checker:	Date:	Approver:	Date:
LC	13/05/2025	IW	13/05/2025	DR	13/05/2025

Document Type:	Scale:	Format:	Sheets:	Rev:
FIGURE	1:20,000	A3	11 OF 12	A

Document Path: \\eu.aecomnet.com\EMIA\UKI\UKNCL2\Jobs\60721024 Grimsby to Walpole\02_Maps\PEIR\Volume 2\Part B\G2W_PEIR_2_B_Chapter_5_Cultural_Heritage_Figures.aprx

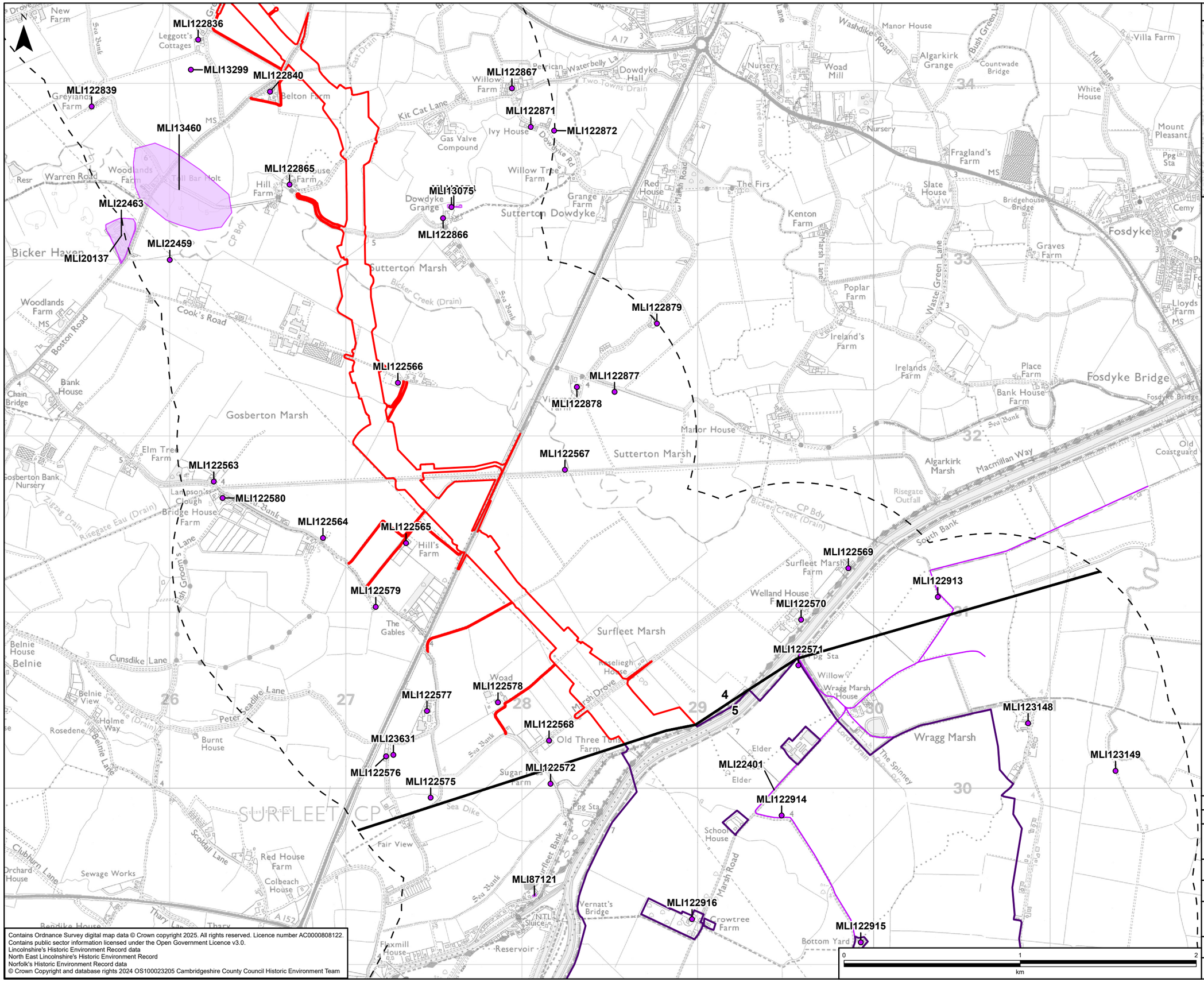

Contains Ordnance Survey digital map data © Crown copyright 2025. All rights reserved. Licence number AC0000808122.
Contains public sector information licensed under the Open Government Licence v3.0.
Lincolnshire's Historic Environment Record data
North East Lincolnshire's Historic Environment Record
Norfolk's Historic Environment Record data
© Crown Copyright and database rights 2024 OS100023205 Cambridgeshire County Council Historic Environment Team

GRIMSBY TO WALPOLE LEGEND

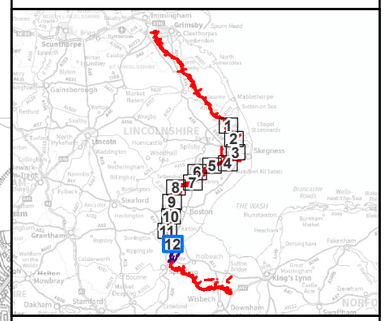

Legend

- Draft Order Limits
- Refined Weston Marsh Substation Siting Zone
- Route Section Break
- 1km Study Area
- HER Monument - Point
- HER Monument - Line
- HER Monument - Area

NOTE:
*HER = Historic Environment Records

Indicative Areas for Temporary Highways Improvements in the vicinity of the Project have not been included within the Study Areas assessed by this PEI Report.

Rev	Date	Description	GIS	Chk	App
A	13/05/2025	First Issue	LC	IW	DR

nationalgrid

Purpose: PEI REPORT - SECTION 4

Scheme: GRIMSBY TO WALPOLE

Document Title: FIGURE 5.2 NON-DESIGNATED HERITAGE ASSETS

Creator:	Date:	Checker:	Date:	Approver:	Date:
LC	13/05/2025	IW	13/05/2025	DR	13/05/2025

Document Type:	Scale:	Format:	Sheets:	Rev:
FIGURE	1:20,000	A3	12 OF 12	A

Document Path: \\eu.aecomnet.com\EMIA\UKI\UKNCL2\Jobs\60721024 Grimsby to Walpole\02_Maps\PEIR\Volume 2\Part B\G2W_PEIR_2_B_Chapter_5_Cultural_Heritage_Figures.aprx