The Great Grid Upgrade

Grimsby to Walpole

Preliminary Environmental Information Report

Volume 2 Part A Introduction and Overview

Chapter 5 Project Description

Figures

June 2025

Volume 2 Part A Chapter 5 – Figure List

Figure number	Figure title
Figure 5.1	Proposed Project Design
Figure 5.2	Temporary Construction Works
Figure 5.3	Construction Traffic Routes
Figure 5.4	Third Party Works

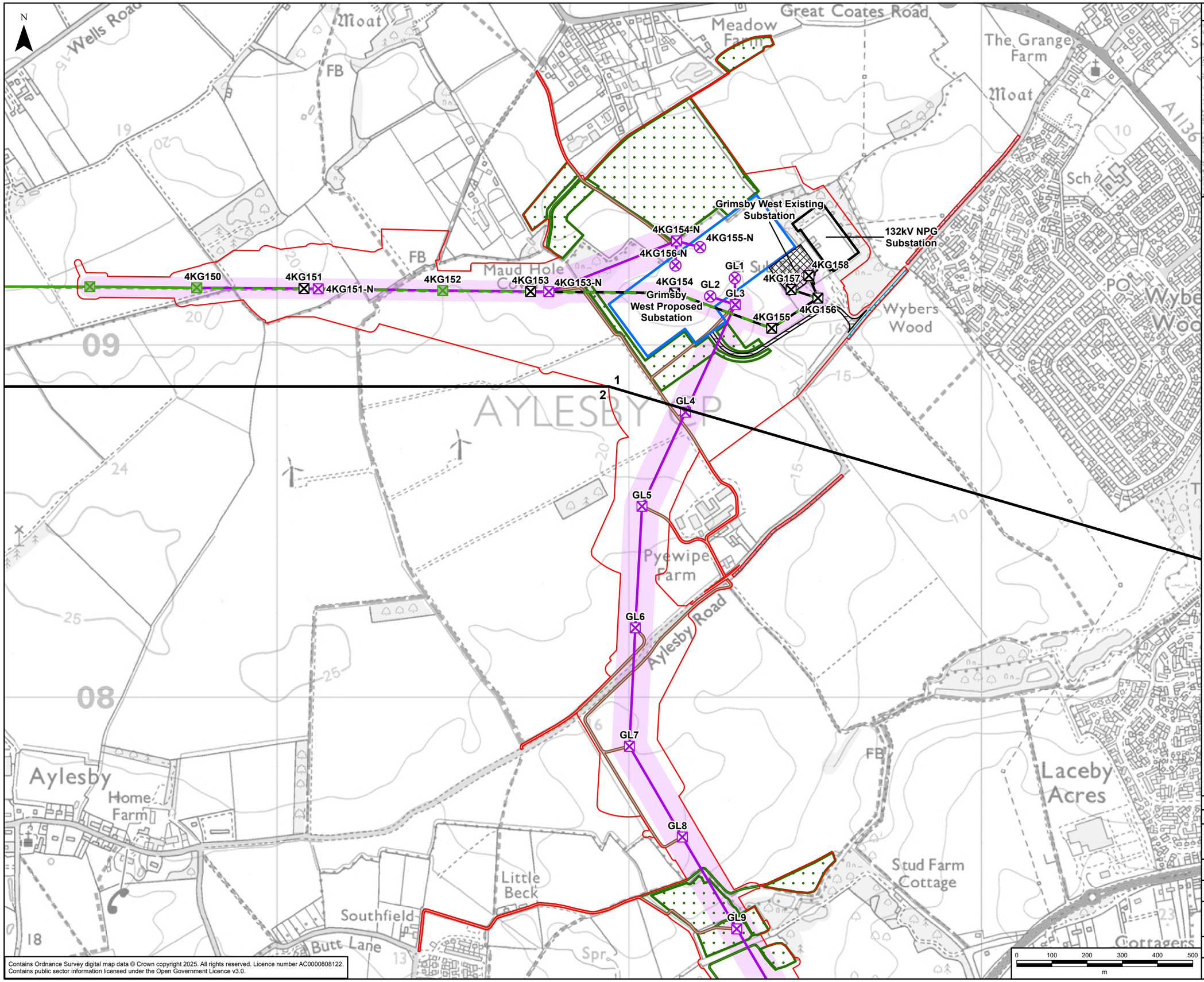

Contains Ordnance Survey digital map data © Crown copyright 2025. All rights reserved. Licence number AC0000808122.
Contains public sector information licensed under the Open Government Licence v3.0.

GRIMSBY TO WALPOLE LEGEND

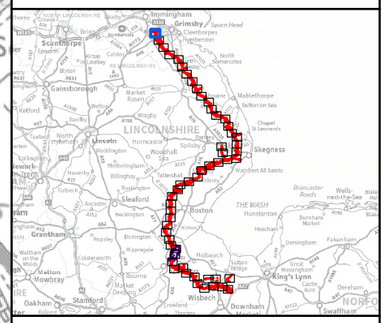

Legend

- Draft Order Limits
- Route Section Break
- Indicative New Lattice Pylon
- Indicative New Gantry
- Existing Lattice Pylon - Not Affected
- Existing Lattice Pylon - To Be Dismantled
- Indicative New Overhead Line
- Existing Overhead Line - Not Affected
- Existing Overhead Line - To Be Dismantled
- Existing Overhead Line - To Be Modified
- Indicative Limits of Deviation
- Existing Substation Boundary
- Existing Substation to be Demolished
- Indicative New Substation Boundary
- Indicative Permanent Substation Access Route
- Indicative Maintenance Access
- Indicative Area for Temporary Highway Improvements
- Indicative Environmental Mitigation
- Indicative Environmental Mitigation Access

Rev	Date	Description	GIS	Chk	App
A	02/05/2025	First Issue	LC	HK	DR

nationalgrid

Purpose:	PEI REPORT
Scheme:	GRIMSBY TO WALPOLE
Document Title:	FIGURE 5.1 PROPOSED PROJECT DESIGN

Creator:	Date:	Checker:	Date:	Approver:	Date:
LC	02/05/2025	HK	02/05/2025	DR	02/05/2025

Document Type:	Scale:	Format:	Sheets:	Rev:
FIGURE	1:10,000	A3	1 OF 53	A

Document Path: \\eu.aecomnet.com\EMIA\UKI\UKNCL2\Jobs\60721024 Grimsby to Walpole\02_Maps\PEIR\Volume 2\Part A\G2W_PEIR_2_A_Chapter_5_Project_Description_Figures.aprx

GRIMSBY TO WALPOLE LEGEND

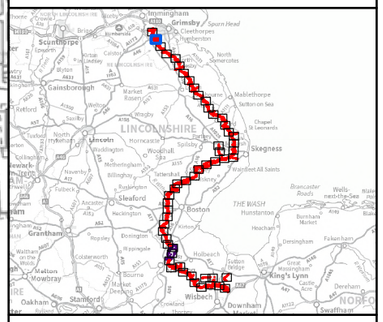

Legend

- Draft Order Limits
- Indicative New Lattice Pylon
- Indicative New Low Height Lattice Pylon
- Indicative New Overhead Line
- Indicative Limits of Deviation
- Indicative Maintenance Access
- Indicative Environmental Mitigation
- Indicative Environmental Mitigation Access

Rev	Date	Description	GIS	Chk	App
A	02/05/2025	First Issue	LC	HK	DR

nationalgrid

Purpose:	PEI REPORT
Scheme:	GRIMSBY TO WALPOLE
Document Title:	FIGURE 5.1 PROPOSED PROJECT DESIGN

Creator:	Date:	Checker:	Date:	Approver:	Date:
LC	02/05/2025	HK	02/05/2025	DR	02/05/2025

Document Type:	Scale:	Format:	Sheets:	Rev:
FIGURE	1:10,000	A3	2 OF 53	A

Contains Ordnance Survey digital map data © Crown copyright 2025. All rights reserved. Licence number AC0000808122.
Contains public sector information licensed under the Open Government Licence v3.0.

Document Path: \\eu.aecomnet.com\EMIA\UKI\UKNCL2\Jobs\60721024 Grimsby to Walpole\02_Maps\PEIR\Volume 2\Part A\G2W_PEIR_2_A_Chapter_5_Project_Description_Figures.aprx

GL18
GL19
GL20
GL21
GL22
GL23
GL24
GL25
GL26
GL27
GL28
GL29
GL30
Team Drain
Farm
Grove Farm
Netherwood
Waltham
Sch
F Sta
Cemy
Sch
Waltham Grove
Waltham Road
Barnoldby le Beck
Grange Farm
Becklands
Woodlands
FBs
Waltham Windmill
Prospect Farm
Norman Corner
Manor House
Bedlam Hill
Wanderlust Way
Ash
Brigsley Covert
Brigsley Top
Waltham Road
FB
N
0 100 200 300 400 500
m

GRIMSBY TO WALPOLE LEGEND

Legend
- Draft Order Limits
- Indicative New Low Height Lattice Pylon
- Indicative New Overhead Line
- Indicative Limits of Deviation
- Indicative Maintenance Access
- Indicative Environmental Mitigation
- Indicative Environmental Mitigation Access

Rev	Date	Description	GIS	Chk	App
A	02/05/2025	First Issue	LC	HK	DR

nationalgrid

Purpose: PEI REPORT

Scheme: GRIMSBY TO WALPOLE

Document Title: FIGURE 5.1 PROPOSED PROJECT DESIGN

Creator:	Date:	Checker:	Date:	Approver:	Date:
LC	02/05/2025	HK	02/05/2025	DR	02/05/2025

Document Type:	Scale:	Format:	Sheets:	Rev:
FIGURE	1:10,000	A3	3 OF 53	A

Contains Ordnance Survey digital map data © Crown copyright 2025. All rights reserved. Licence number AC0000808122.
Contains public sector information licensed under the Open Government Licence v3.0.

Document Path: \\eu.aecomnet.com\EMIA\UKI\UKNCL2\Jobs\60721024 Grimsby to Walpole\02_Maps\PEIR\Volume 2\Part A\G2W_PEIR_2_A_Chapter_5_Project_Description_Figures.aprx

GL30
GL31
GL32
GL33
GL34
GL35
GL36
GL37
GL38
GL39
Brigsley
BRIGSLEY CP
Briar Farm
Hillside Farm
Cheapside Farm
Waithe Lane
Waithe Beck
Wks
A16
East Lodge Farm
UA Bdy
Holton Lodge
Hall Farm
Bratton House Farm
ASHBY CUM FENBY CP
Ashby Cum Fenby
Ash Holt
Works
Waithe
Waithe Grange
WAITH
Grainsby Healing
GRAINS
South Farm
Fenby Wood
Grainsby
Manor Farm
Glebe Farm
Rose Cottages
FB
N
0 100 200 300 400 500
m

GRIMSBY TO WALPOLE LEGEND

Legend
- Draft Order Limits
- Indicative New Lattice Pylon
- Indicative New Low Height Lattice Pylon
- Indicative New Overhead Line
- Indicative Limits of Deviation
- Indicative Maintenance Access
- Indicative Environmental Mitigation
- Indicative Environmental Mitigation Access

Contains Ordnance Survey digital map data © Crown copyright 2025. All rights reserved. Licence number AC0000808122.
Contains public sector information licensed under the Open Government Licence v3.0.

Rev	Date	Description	GIS	Chk	App
A	02/05/2025	First Issue	LC	HK	DR

nationalgrid

Purpose:	PEI REPORT
Scheme:	GRIMSBY TO WALPOLE
Document Title:	FIGURE 5.1 PROPOSED PROJECT DESIGN

Creator:	Date:	Checker:	Date:	Approver:	Date:
LC	02/05/2025	HK	02/05/2025	DR	02/05/2025

Document Type:	Scale:	Format:	Sheets:	Rev:
FIGURE	1:10,000	A3	4 OF 53	A

Document Path: \\eu.aecomnet.com\EMIA\UKI\UKNCL2\Jobs\60721024 Grimsby to Walpole\02_Maps\PEIR\Volume 2\Part A\G2W_PEIR_2_A_Chapter_5_Project_Description_Figures.aprx

N

GL40
GL41
GL42
GL43
GL44
GL45
GL46
GL47
GL48
GL49
GL50

Waithe House Farm
Holme Farm
Bowlings Park
Grainsby Holme
Cockerline Cottage
A1031
Old Fleet Drain
FB
Blow Well
Blow Wells
NORTH THORESBY CP
Poplar Farm
North Thoresby
Westbrook
B1201
Eastfield House
Gloucester House
Fulstow Top
Top Farm
Double Tunnel Bridge
Reservoir
Black Leg Drain
PO
Sch

0 100 200 300 400 500
m

GRIMSBY TO WALPOLE LEGEND

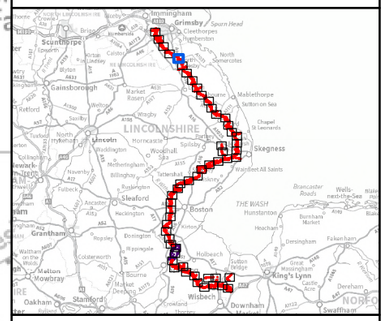

Legend

- Draft Order Limits
- Indicative New Lattice Pylon
- Indicative New Overhead Line
- Indicative Limits of Deviation
- Indicative Maintenance Access
- Indicative Environmental Mitigation
- Indicative Environmental Mitigation Access

Rev	Date	Description	GIS	Chk	App
A	02/05/2025	First Issue	LC	HK	DR

nationalgrid

Purpose: PEI REPORT

Scheme: GRIMSBY TO WALPOLE

Document Title: FIGURE 5.1 PROPOSED PROJECT DESIGN

Creator:	Date:	Checker:	Date:	Approver:	Date:
LC	02/05/2025	HK	02/05/2025	DR	02/05/2025

Document Type:	Scale:	Format:	Sheets:	Rev:
FIGURE	1:10,000	A3	5 OF 53	A

Contains Ordnance Survey digital map data © Crown copyright 2025. All rights reserved. Licence number AC0000808122.
Contains public sector information licensed under the Open Government Licence v3.0.

Document Path: \\eu.aecomnet.com\EMIA\UKI\UKNCL2\Jobs\60721024 Grimsby to Walpole\02_Maps\PEIR\Volume 2\Part A\G2W_PEIR_2_A_Chapter_5_Project_Description_Figures.aprx

N

GL51
GL52
GL53
GL54
GL55
GL56
GL57
GL58
GL59

Lincolnshire Wolds Railway
Glebe Farm
The Vicarage
Sch
Fulstow
Enfield Farm
Mout
Moated Grange
The Hawthor
mwells Farm
Waingrove Farm
Cold Harbour
Westfield Farm
Ludborough Sta
Fulstow Mill
Southfield Farm
Grange Farm
Crossroad Farm
Bonscaupe
Southfield Farm
Covenham St Bartholomew
Westfield Farm
Greenshires
Pear Tree
A16

Contains Ordnance Survey digital map data © Crown copyright 2025. All rights reserved. Licence number AC0000808122.
Contains public sector information licensed under the Open Government Licence v3.0.

0 100 200 300 400 500
m

GRIMSBY TO WALPOLE LEGEND

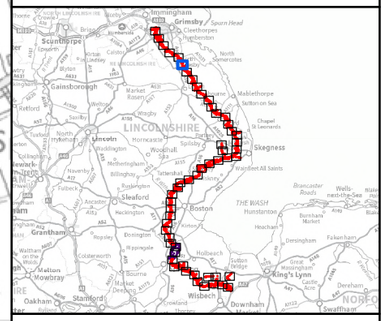

Legend

- Draft Order Limits
- Indicative New Lattice Pylon
- Indicative New Overhead Line
- Indicative Limits of Deviation
- Indicative Maintenance Access
- Indicative Area for Temporary Highway Improvements
- Indicative Environmental Mitigation
- Indicative Environmental Mitigation Access

Rev	Date	Description	GIS	Chk	App
A	02/05/2025	First Issue	LC	HK	DR

nationalgrid

Purpose:	PEI REPORT
Scheme:	GRIMSBY TO WALPOLE
Document Title:	FIGURE 5.1 PROPOSED PROJECT DESIGN

Creator:	Date:	Checker:	Date:	Approver:	Date:
LC	02/05/2025	HK	02/05/2025	DR	02/05/2025

Document Type:	Scale:	Format:	Sheets:	Rev:
FIGURE	1:10,000	A3	6 OF 53	A

Document Path: \\eu.aecomnet.com\EMIA\UKI\UKNCL2\Jobs\60721024 Grimsby to Walpole\02_Maps\PEIR\Volume 2\Part A\G2W_PEIR_2_A_Chapter_5_Project_Description_Figures.aprx

N

GL59
GL60
GL61
GL62
GL63
GL64
GL65
GL66
GL67
GL68
GL69
GL70

Evergreens
Farm
Cemy
FB
Covenham St Mary
Chestnuts Farm
Grove Farm
Oak Plantation
Gowt Plantation
Koolikon
Woodhouse Farm
21 Grange Farm
Hird's Farm
Square Plantation
Dane Court
Yarburgh Grange
Westfield House
Yarburgh Beck

Contains Ordnance Survey digital map data © Crown copyright 2025. All rights reserved. Licence number AC0000808122.
Contains public sector information licensed under the Open Government Licence v3.0.

0 100 200 300 400 500
m

GRIMSBY TO WALPOLE LEGEND

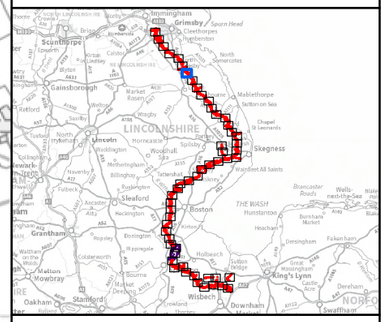

Legend

- Draft Order Limits
- Indicative New Lattice Pylon
- Indicative New Overhead Line
- Indicative Limits of Deviation
- Indicative Maintenance Access
- Indicative Area for Temporary Highway Improvements
- Indicative Environmental Mitigation
- Indicative Environmental Mitigation Access

Rev	Date	Description	GIS	Chk	App
A	02/05/2025	First Issue	LC	HK	DR

nationalgrid

Purpose: PEI REPORT

Scheme: GRIMSBY TO WALPOLE

Document Title: FIGURE 5.1 PROPOSED PROJECT DESIGN

Creator:	Date:	Checker:	Date:	Approver:	Date:
LC	02/05/2025	HK	02/05/2025	DR	02/05/2025

Document Type:	Scale:	Format:	Sheets:	Rev:
FIGURE	1:10,000	A3	7 OF 53	A

Document Path: \\eu.aecomnet.com\EMIA\UKI\UKNCL2\Jobs\60721024 Grimsby to Walpole\02_Maps\PEIR\Volume 2\Part A\G2W_PEIR_2_A_Chapter_5_Project_Description_Figures.aprx

GRIMSBY TO WALPOLE LEGEND

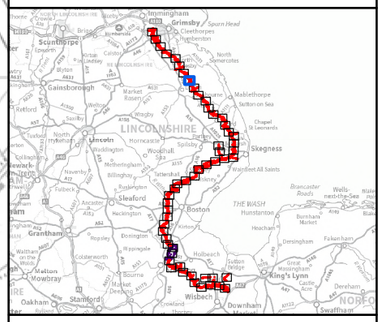

Legend

- Draft Order Limits
- Indicative New Lattice Pylon
- Indicative New Overhead Line
- Indicative Limits of Deviation
- Indicative Maintenance Access
- Indicative Area for Temporary Highway Improvements
- Indicative Environmental Mitigation
- Indicative Environmental Mitigation Access

Rev	Date	Description	GIS	Chk	App
A	02/05/2025	First Issue	LC	HK	DR

nationalgrid

Purpose:	PEI REPORT
Scheme:	GRIMSBY TO WALPOLE
Document Title:	FIGURE 5.1 PROPOSED PROJECT DESIGN

Creator:	Date:	Checker:	Date:	Approver:	Date:
LC	02/05/2025	HK	02/05/2025	DR	02/05/2025

Document Type:	Scale:	Format:	Sheets:	Rev:
FIGURE	1:10,000	A3	8 OF 53	A

0 100 200 300 400 500 m

Contains Ordnance Survey digital map data © Crown copyright 2025. All rights reserved. Licence number AC0000808122.
Contains public sector information licensed under the Open Government Licence v3.0.

Document Path: \\eu.aecomnet.com\EMIA\UKI\UKNCL2\Jobs\60721024 Grimsby to Walpole\02_Maps\PEIR\Volume 2\Part A\G2W_PEIR_2_A_Chapter_5_Project_Description_Figures.aprx

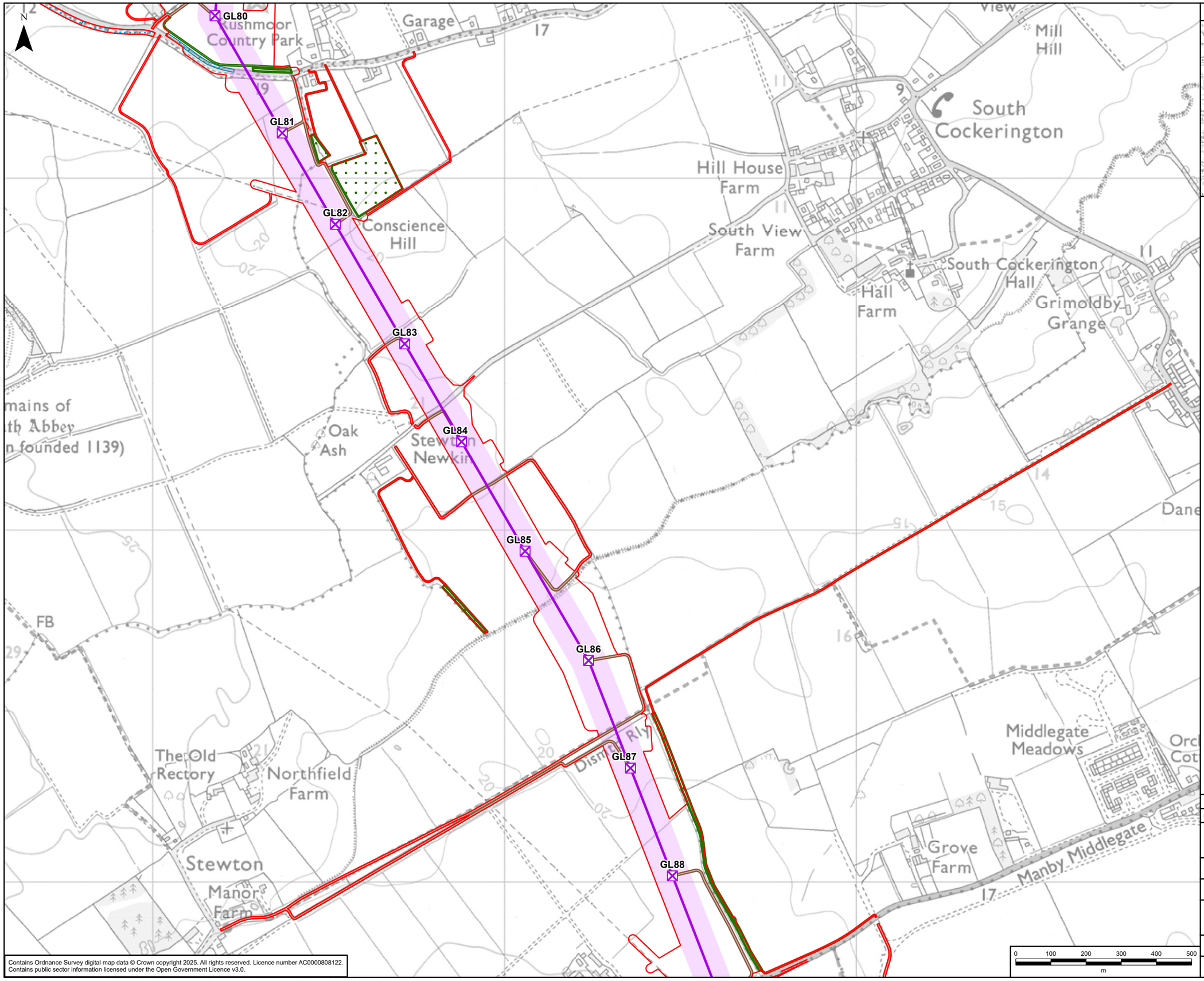

GRIMSBY TO WALPOLE LEGEND

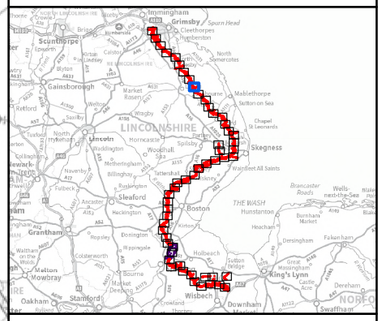

Legend

- Draft Order Limits
- Indicative New Lattice Pylon
- Indicative New Overhead Line
- Indicative Limits of Deviation
- Indicative Maintenance Access
- Indicative Area for Temporary Highway Improvements
- Indicative Environmental Mitigation
- Indicative Environmental Mitigation Access

Rev	Date	Description	GIS	Chk	App
A	02/05/2025	First Issue	LC	HK	DR

nationalgrid

Purpose: PEI REPORT

Scheme: GRIMSBY TO WALPOLE

Document Title: FIGURE 5.1 PROPOSED PROJECT DESIGN

Creator:	Date:	Checker:	Date:	Approver:	Date:
LC	02/05/2025	HK	02/05/2025	DR	02/05/2025

Document Type:	Scale:	Format:	Sheets:	Rev:
FIGURE	1:10,000	A3	9 OF 53	A

Contains Ordnance Survey digital map data © Crown copyright 2025. All rights reserved. Licence number AC0000808122.
Contains public sector information licensed under the Open Government Licence v3.0.

Document Path: \\eu.aecomnet.com\EMIA\UKI\UKNCL2\Jobs\60721024 Grimsby to Walpole\02_Maps\PEIR\Volume 2\Part A\G2W_PEIR_2_A_Chapter_5_Project_Description_Figures.aprx

GRIMSBY TO WALPOLE LEGEND

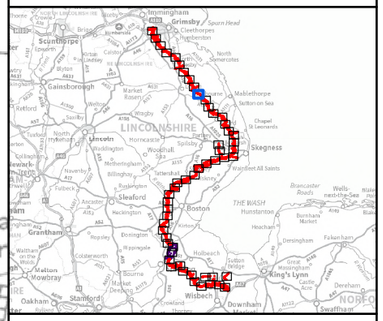

Legend

- Draft Order Limits
- Indicative New Lattice Pylon
- Indicative New Overhead Line
- Indicative Limits of Deviation
- Indicative Maintenance Access
- Indicative Environmental Mitigation
- Indicative Environmental Mitigation Access

Rev	Date	Description	GIS	Chk	App
A	02/05/2025	First Issue	LC	HK	DR

nationalgrid

Purpose:	PEI REPORT
Scheme:	GRIMSBY TO WALPOLE
Document Title:	FIGURE 5.1 PROPOSED PROJECT DESIGN

Creator:	Date:	Checker:	Date:	Approver:	Date:
LC	02/05/2025	HK	02/05/2025	DR	02/05/2025

Document Type:	Scale:	Format:	Sheets:	Rev:
FIGURE	1:10,000	A3	10 OF 53	A

Contains Ordnance Survey digital map data © Crown copyright 2025. All rights reserved. Licence number AC0000808122.
Contains public sector information licensed under the Open Government Licence v3.0.

Document Path: \\eu.aecomnet.com\EMIA\UKI\UKNCL2\Jobs\60721024 Grimsby to Walpole\02_Maps\PEIR\Volume 2\Part A\G2W_PEIR_2_A_Chapter_5_Project_Description_Figures.aprx

N

GL99
GL100
GL101
GL102
GL103
GL104
GL105
GL106
GL107
GL108
GL109

Castle Plat Plantation
Eastfield Farm
Gayton le Marsh
Askleigh Farm
Kingsbury Farm
The Poplar
Ivy Cottage Farm
Glebe Farm
West End Farm
Chestnut Farm
Kenwood
Heatherdene
RESTON CP
Moat
Hall Farm
Glebe Farm
Main Road Farm
South Reston
Gayton Top
Greenways
Great Eau
A157
Foot Bridge
Withern Hall
Castle Hill Earthwork
Old Rectory
Tothill
Withern Mill (Trout Farm)
Prosperity
School

0 100 200 300 400 500
m

Contains Ordnance Survey digital map data © Crown copyright 2025. All rights reserved. Licence number AC0000808122.
Contains public sector information licensed under the Open Government Licence v3.0.

GRIMSBY TO WALPOLE LEGEND

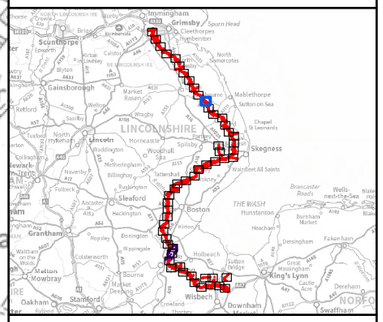

Legend

- Draft Order Limits
- Indicative New Lattice Pylon
- Indicative New Overhead Line
- Indicative Limits of Deviation
- Indicative Maintenance Access
- Indicative Area for Temporary Highway Improvements
- Indicative Environmental Mitigation
- Indicative Environmental Mitigation Access

Rev	Date	Description	GIS	Chk	App
A	02/05/2025	First Issue	LC	HK	DR

nationalgrid

Purpose: PEI REPORT

Scheme: GRIMSBY TO WALPOLE

Document Title: FIGURE 5.1 PROPOSED PROJECT DESIGN

Creator:	Date:	Checker:	Date:	Approver:	Date:
LC	02/05/2025	HK	02/05/2025	DR	02/05/2025

Document Type:	Scale:	Format:	Sheets:	Rev:
FIGURE	1:10,000	A3	11 OF 53	A

Document Path: \\eu.aecomnet.com\EMIA\UKI\UKNCL2\Jobs\60721024 Grimsby to Walpole\02_Maps\PEIR\Volume 2\Part A\G2W_PEIR_2_A_Chapter_5_Project_Description_Figures.aprx

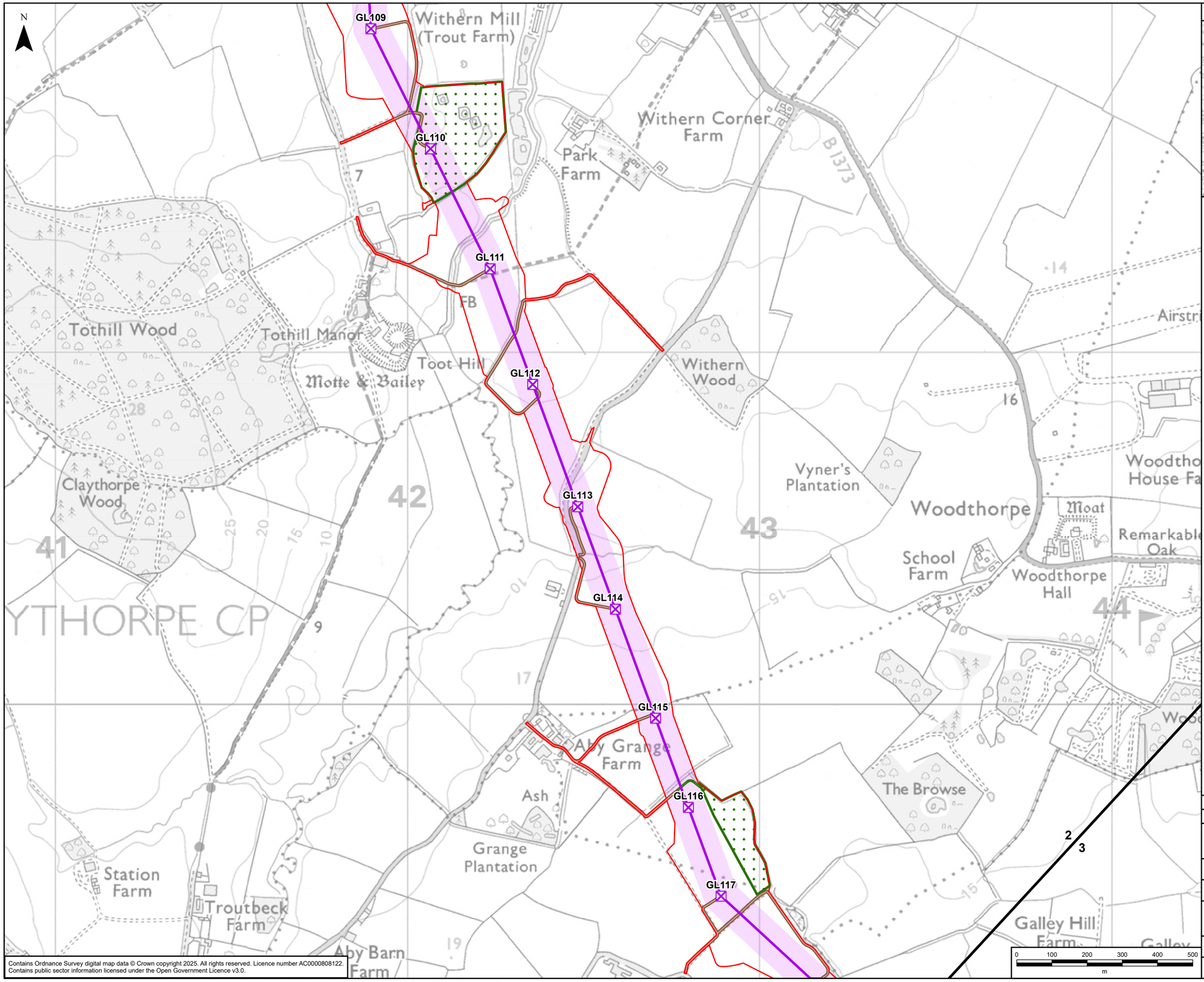

GRIMSBY TO WALPOLE LEGEND

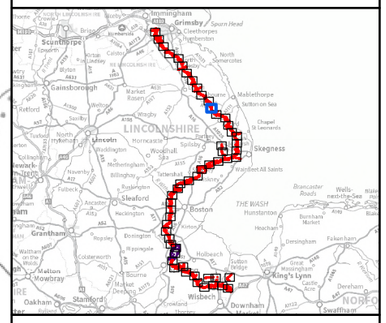

Legend

- Draft Order Limits
- Route Section Break
- Indicative New Lattice Pylon
- Indicative New Overhead Line
- Indicative Limits of Deviation
- Indicative Maintenance Access
- Indicative Area for Temporary Highway Improvements
- Indicative Environmental Mitigation
- Indicative Environmental Mitigation Access

Rev	Date	Description	GIS	Chk	App
A	02/05/2025	First Issue	LC	HK	DR

nationalgrid

Purpose: PEI REPORT

Scheme: GRIMSBY TO WALPOLE

Document Title: FIGURE 5.1 PROPOSED PROJECT DESIGN

Creator:	Date:	Checker:	Date:	Approver:	Date:
LC	02/05/2025	HK	02/05/2025	DR	02/05/2025

Document Type:	Scale:	Format:	Sheets:	Rev:
FIGURE	1:10,000	A3	12 OF 53	A

Contains Ordnance Survey digital map data © Crown copyright 2025. All rights reserved. Licence number AC0000808122.
Contains public sector information licensed under the Open Government Licence v3.0.

Document Path: \\eu.aecomnet.com\EMIA\UKI\UKNCL2\Jobs\60721024 Grimsby to Walpole\02_Maps\PEIR\Volume 2\Part A\G2W_PEIR_2_A_Chapter_5_Project_Description_Figures.aprx

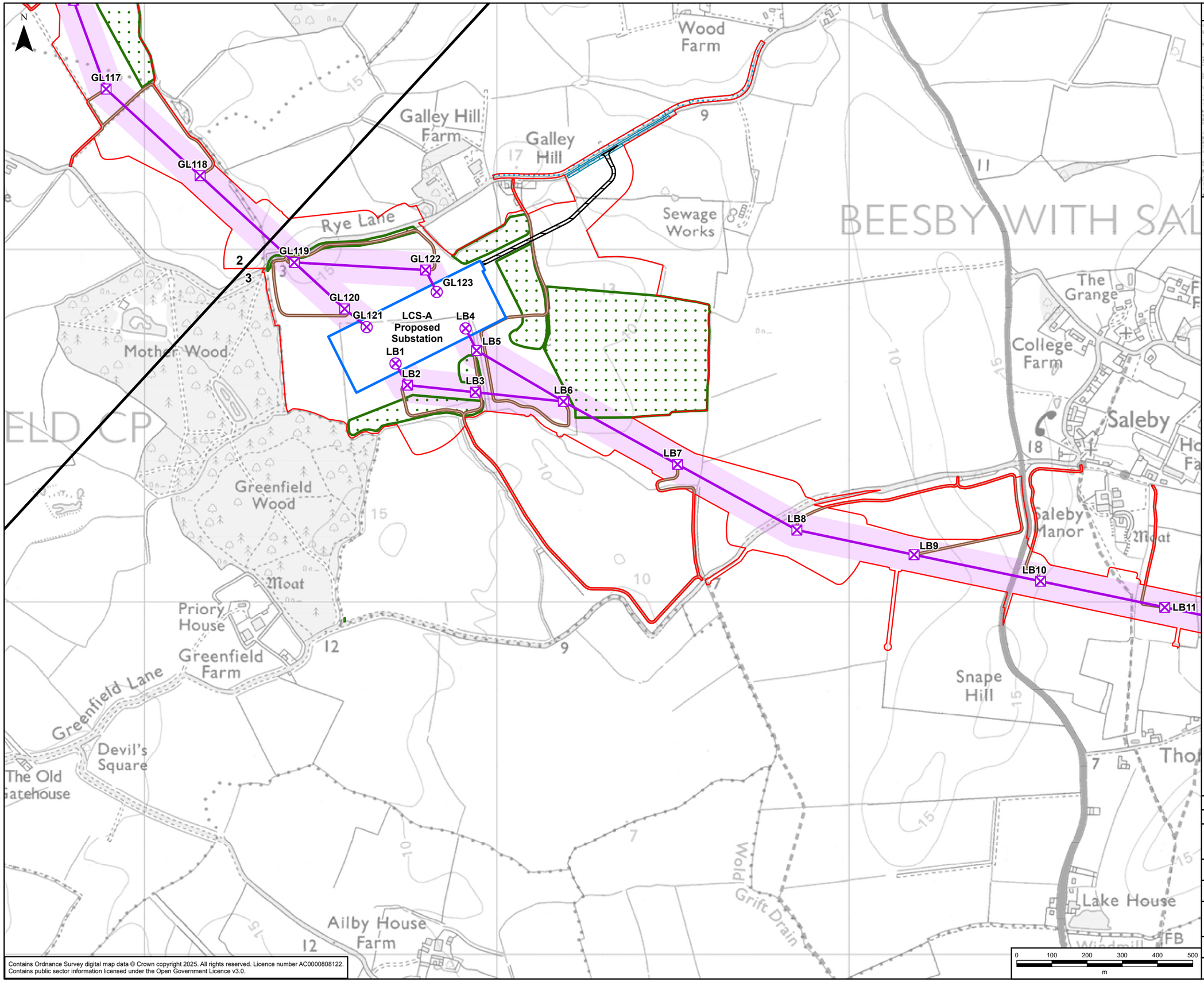

Contains Ordnance Survey digital map data © Crown copyright 2025. All rights reserved. Licence number AC0000808122.
Contains public sector information licensed under the Open Government Licence v3.0.

GRIMSBY TO WALPOLE LEGEND

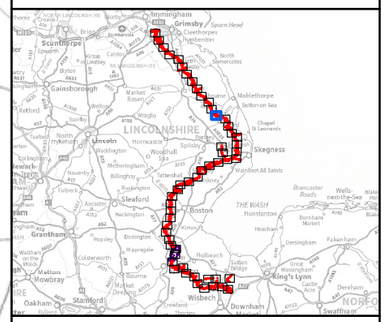

Legend

- Draft Order Limits
- Route Section Break
- Indicative New Lattice Pylon
- Indicative New Gantry
- Indicative New Overhead Line
- Indicative Limits of Deviation
- Indicative New Substation Boundary
- Indicative Permanent Substation Access Route
- Indicative Maintenance Access
- Indicative Area for Temporary Highway Improvements
- Indicative Environmental Mitigation
- Indicative Environmental Mitigation Access

Rev	Date	Description	GIS	Chk	App
A	02/05/2025	First Issue	LC	HK	DR

nationalgrid

Purpose: PEI REPORT

Scheme: GRIMSBY TO WALPOLE

Document Title: FIGURE 5.1 PROPOSED PROJECT DESIGN

Creator:	Date:	Checker:	Date:	Approver:	Date:
LC	02/05/2025	HK	02/05/2025	DR	02/05/2025

Document Type:	Scale:	Format:	Sheets:	Rev:
FIGURE	1:10,000	A3	13 OF 53	A

Document Path: \\eu.aecomnet.com\EMIA\UKI\UKNCL2\Jobs\60721024 Grimsby to Walpole\02_Maps\PEIR\Volume 2\Part A\G2W_PEIR_2_A_Chapter_5_Project_Description_Figures.aprx

GRIMSBY TO WALPOLE LEGEND

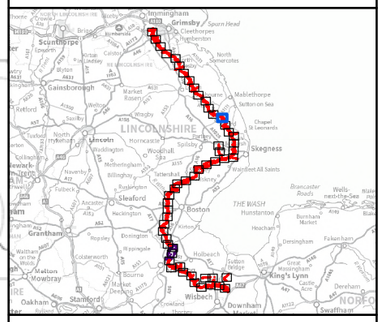

Legend

- Draft Order Limits
- Route Section Break
- Indicative New Lattice Pylon
- Indicative New Gantry
- Indicative New Overhead Line
- Indicative Limits of Deviation
- Indicative New Substation Boundary
- Indicative Permanent Substation Access Route
- Indicative Maintenance Access
- Indicative Area for Temporary Highway Improvements
- Indicative Environmental Mitigation
- Indicative Environmental Mitigation Access

Rev	Date	Description	GIS	Chk	App
A	02/05/2025	First Issue	LC	HK	DR

nationalgrid

Purpose:	PEI REPORT
Scheme:	GRIMSBY TO WALPOLE
Document Title:	FIGURE 5.1 PROPOSED PROJECT DESIGN

Creator:	Date:	Checker:	Date:	Approver:	Date:
LC	02/05/2025	HK	02/05/2025	DR	02/05/2025

Document Type:	Scale:	Format:	Sheets:	Rev:
FIGURE	1:10,000	A3	14 OF 53	A

Contains Ordnance Survey digital map data © Crown copyright 2025. All rights reserved. Licence number AC0000808122.
Contains public sector information licensed under the Open Government Licence v3.0.

Document Path: \\eu.aecomnet.com\EMIA\UKI\UKNCL2\Jobs\60721024 Grimsby to Walpole\02_Maps\PEIR\Volume 2\Part A\G2W_PEIR_2_A_Chapter_5_Project_Description_Figures.aprx

N

LW8
LW9
LW10
LW11
LW12
LW13
LW14
LW15
LW16

Ancroft Fen
Ancroft Fen Drain
Boy Grift Drain
Thurlby House
Station House
The Laurels
Station Farm
Thurlby Drain
Alford Road
FARLESTHORPE CP
Farlesthorpe Fen
North Cottage
North Farm
Farlesthorpe
Home Farm
Glebe Farm
Farlesthorpe House Farm
School Farm
Cornerways
Thorn-Holt Bridge
Rose Cottage
Oakleigh
Field House Farm
Mill Hill
Fisher's Drain
Cumberworth West Barn
Elsom Farm
Farlesthorpe Road
Nature Reserve

Contains Ordnance Survey digital map data © Crown copyright 2025. All rights reserved. Licence number AC0000808122.
Contains public sector information licensed under the Open Government Licence v3.0.

0 100 200 300 400 500
m

GRIMSBY TO WALPOLE LEGEND

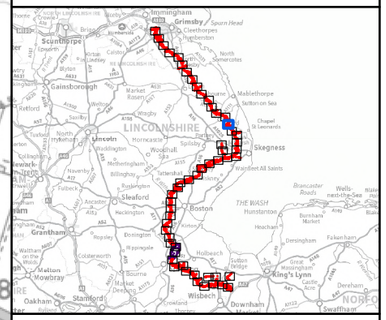

Legend
- Draft Order Limits
- Indicative New Lattice Pylon
- Indicative New Overhead Line
- Indicative Limits of Deviation
- Indicative Maintenance Access
- Indicative Environmental Mitigation
- Indicative Environmental Mitigation Access

Rev	Date	Description	GIS	Chk	App
A	02/05/2025	First Issue	LC	HK	DR

nationalgrid

Purpose: PEI REPORT

Scheme: GRIMSBY TO WALPOLE

Document Title: FIGURE 5.1 PROPOSED PROJECT DESIGN

Creator:	Date:	Checker:	Date:	Approver:	Date:
LC	02/05/2025	HK	02/05/2025	DR	02/05/2025

Document Type:	Scale:	Format:	Sheets:	Rev:
FIGURE	1:10,000	A3	15 OF 53	A

Document Path: \\eu.aecomnet.com\EMIA\UKI\UKNCL2\Jobs\60721024 Grimsby to Walpole\02_Maps\PEIR\Volume 2\Part A\G2W_PEIR_2_A_Chapter_5_Project_Description_Figures.aprx

N

LW16
LW17
LW18
LW19
LW20
LW21
LW22
LW23
LW24

Bonthorpe
Wycombe House
New Inn
Butterbump Bridge
Cumberworth Road
Tumuli
Fenside
The Poplars
Poultry Houses
Farm
Field Farm
Cumberworth Ings
Helsey Drain
Glebe Farm
Poplar Farm
South View
Sloothby High Lane Drain
Sloothby
Field House
The Elms
Poplar Farm
Filling Station
West View Farm
Spring
Field Farm
GHBY WITH SLOOTHBY CP
FB
73
72
71
51
50

0 100 200 300 400 500
m

Contains Ordnance Survey digital map data © Crown copyright 2025. All rights reserved. Licence number AC0000808122.
Contains public sector information licensed under the Open Government Licence v3.0.

GRIMSBY TO WALPOLE LEGEND

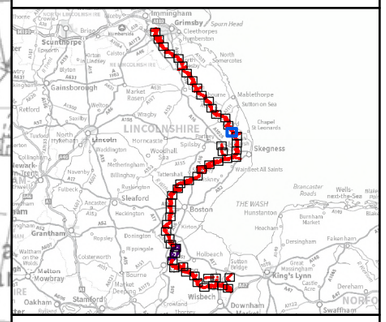

Legend

- Draft Order Limits
- Indicative New Lattice Pylon
- Indicative New Overhead Line
- Indicative Limits of Deviation
- Indicative Maintenance Access
- Indicative Area for Temporary Highway Improvements
- Indicative Environmental Mitigation
- Indicative Environmental Mitigation Access

Rev	Date	Description	GIS	Chk	App
A	02/05/2025	First Issue	LC	HK	DR

nationalgrid

Purpose:	PEI REPORT
Scheme:	GRIMSBY TO WALPOLE
Document Title:	FIGURE 5.1 PROPOSED PROJECT DESIGN

Creator:	Date:	Checker:	Date:	Approver:	Date:
LC	02/05/2025	HK	02/05/2025	DR	02/05/2025

Document Type:	Scale:	Format:	Sheets:	Rev:
FIGURE	1:10,000	A3	16 OF 53	A

Document Path: \\eu.aecomnet.com\EMIA\UKI\UKNCL2\Jobs\60721024 Grimsby to Walpole\02_Maps\PEIR\Volume 2\Part A\G2W_PEIR_2_A_Chapter_5_Project_Description_Figures.aprx

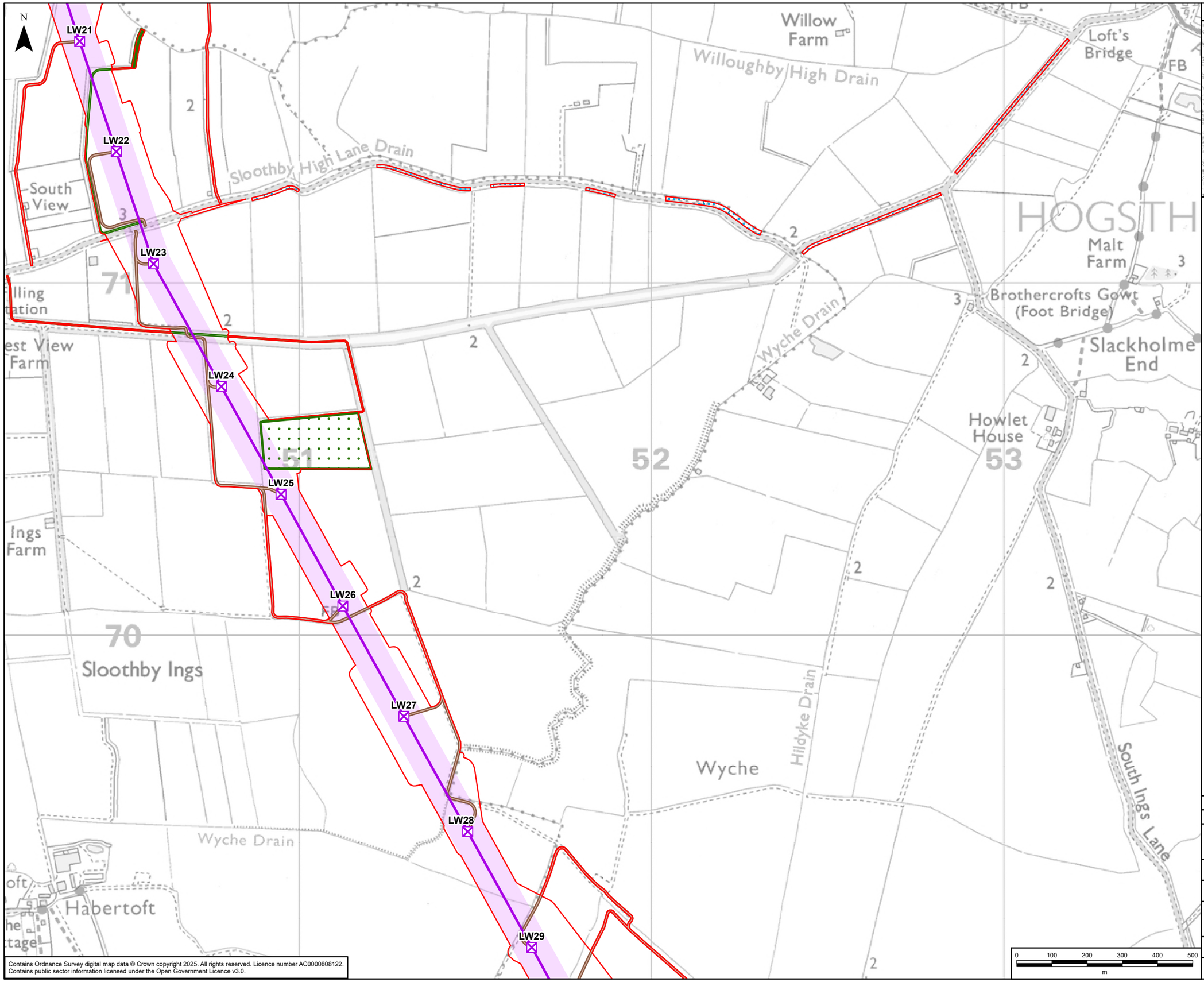

Contains Ordnance Survey digital map data © Crown copyright 2025. All rights reserved. Licence number AC0000808122.
Contains public sector information licensed under the Open Government Licence v3.0.

GRIMSBY TO WALPOLE LEGEND

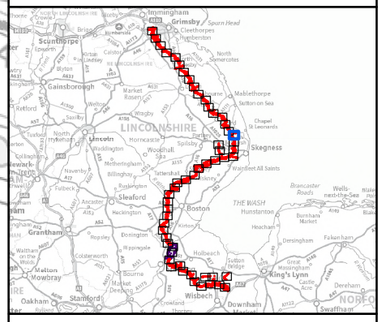

Legend

- Draft Order Limits
- Indicative New Lattice Pylon
- Indicative New Overhead Line
- Indicative Limits of Deviation
- Indicative Maintenance Access
- Indicative Area for Temporary Highway Improvements
- Indicative Environmental Mitigation
- Indicative Environmental Mitigation Access

Rev	Date	Description	GIS	Chk	App
A	02/05/2025	First Issue	LC	HK	DR

nationalgrid

Purpose: PEI REPORT

Scheme: GRIMSBY TO WALPOLE

Document Title: FIGURE 5.1 PROPOSED PROJECT DESIGN

Creator:	Date:	Checker:	Date:	Approver:	Date:
LC	02/05/2025	HK	02/05/2025	DR	02/05/2025

Document Type:	Scale:	Format:	Sheets:	Rev:
FIGURE	1:10,000	A3	17 OF 53	A

Document Path: \\eu.aecomnet.com\EMIA\UKI\UKNCL2\Jobs\60721024 Grimsby to Walpole\02_Maps\PEIR\Volume 2\Part A\G2W_PEIR_2_A_Chapter_5_Project_Description_Figures.aprx

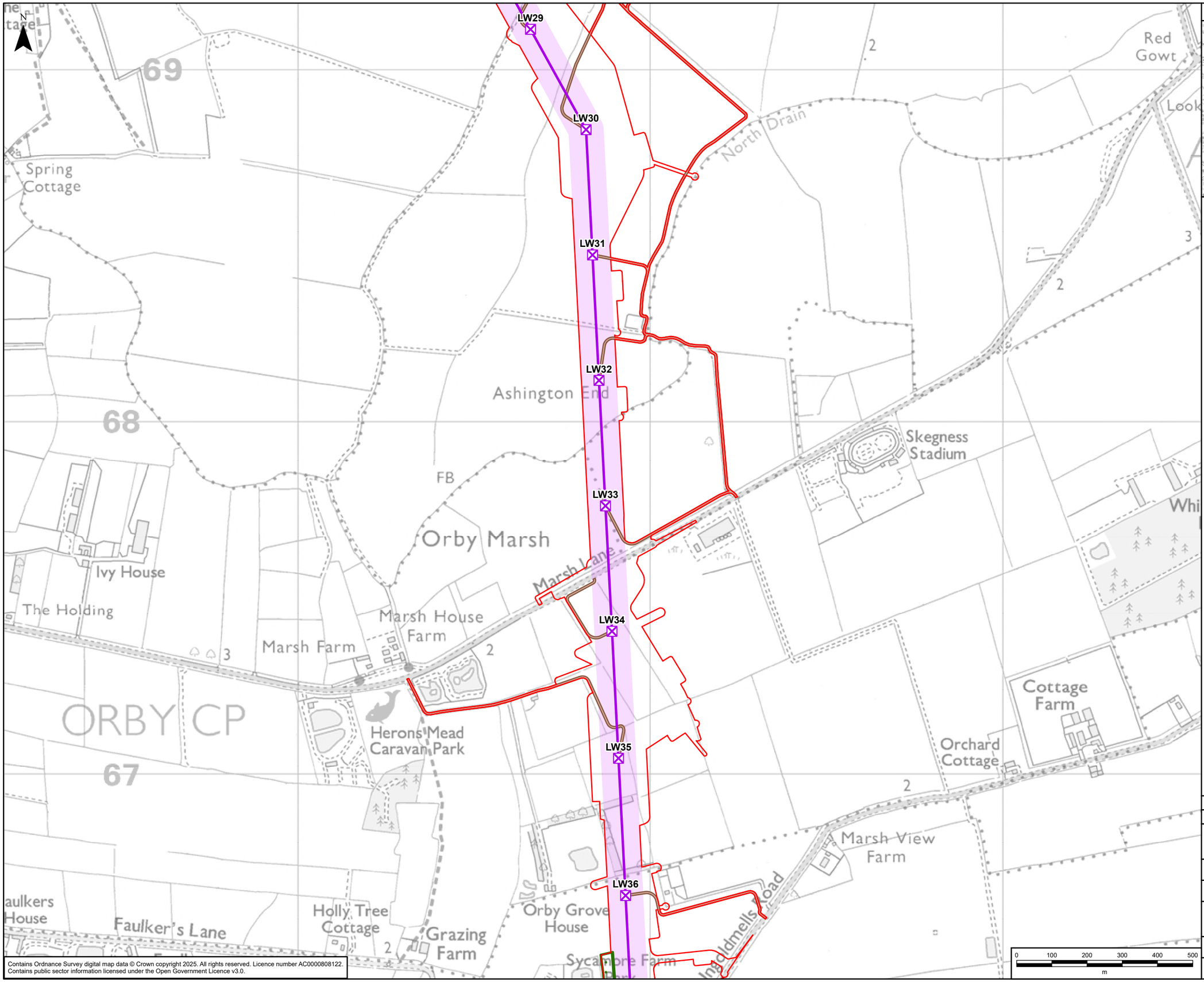

GRIMSBY TO WALPOLE LEGEND

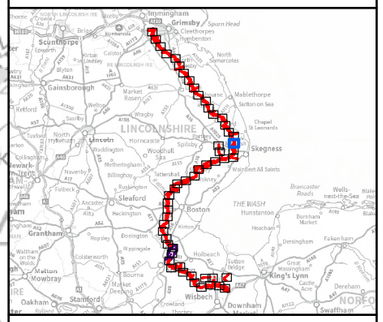

Legend

- Draft Order Limits
- Indicative New Lattice Pylon
- Indicative New Overhead Line
- Indicative Limits of Deviation
- Indicative Maintenance Access
- Indicative Environmental Mitigation
- Indicative Environmental Mitigation Access

Rev	Date	Description	GIS	Chk	App
A	02/05/2025	First Issue	LC	HK	DR

nationalgrid

Purpose:	PEI REPORT
Scheme:	GRIMSBY TO WALPOLE
Document Title:	FIGURE 5.1 PROPOSED PROJECT DESIGN

Creator:	Date:	Checker:	Date:	Approver:	Date:
LC	02/05/2025	HK	02/05/2025	DR	02/05/2025

Document Type:	Scale:	Format:	Sheets:	Rev:
FIGURE	1:10,000	A3	18 OF 53	A

0 100 200 300 400 500
m

Contains Ordnance Survey digital map data © Crown copyright 2025. All rights reserved. Licence number AC0000808122.
Contains public sector information licensed under the Open Government Licence v3.0.

Document Path: \\eu.aecomnet.com\EMIA\UKI\UKNCL2\Jobs\60721024 Grimsby to Walpole\02_Maps\PEIR\Volume 2\Part A\G2W_PEIR_2_A_Chapter_5_Project_Description_Figures.aprx

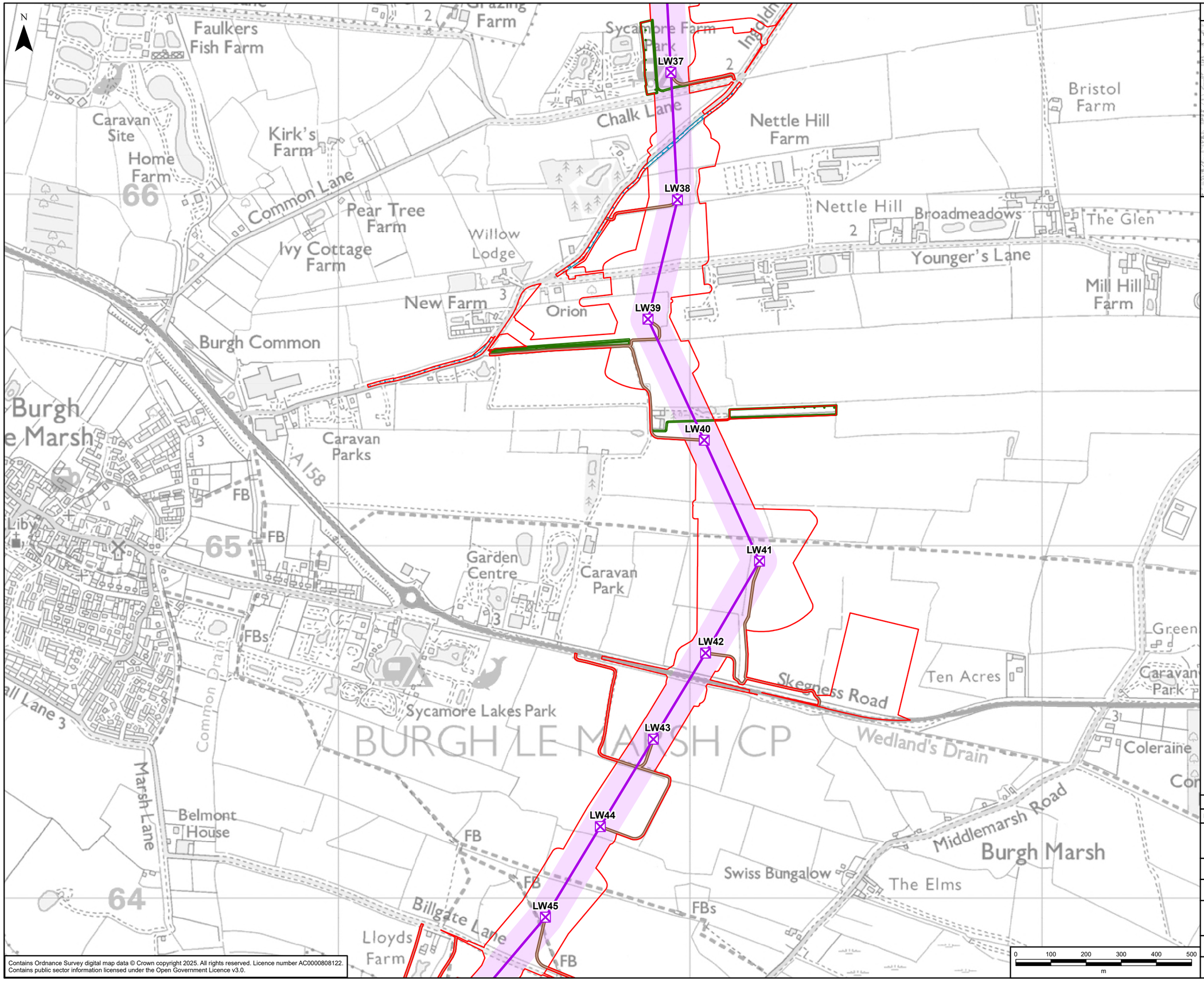

Contains Ordnance Survey digital map data © Crown copyright 2025. All rights reserved. Licence number AC0000808122.
Contains public sector information licensed under the Open Government Licence v3.0.

GRIMSBY TO WALPOLE LEGEND

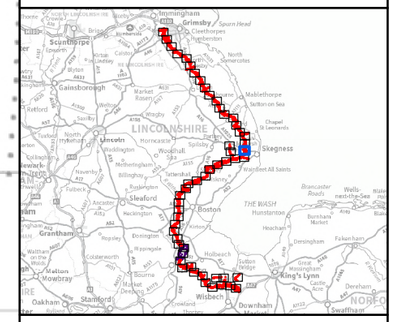

Legend

- Draft Order Limits
- Indicative New Lattice Pylon
- Indicative New Overhead Line
- Indicative Limits of Deviation
- Indicative Maintenance Access
- Indicative Area for Temporary Highway Improvements
- Indicative Environmental Mitigation
- Indicative Environmental Mitigation Access

Rev	Date	Description	GIS	Chk	App
A	02/05/2025	First Issue	LC	HK	DR

nationalgrid

Purpose: PEI REPORT

Scheme: GRIMSBY TO WALPOLE

Document Title: FIGURE 5.1 PROPOSED PROJECT DESIGN

Creator:	Date:	Checker:	Date:	Approver:	Date:
LC	02/05/2025	HK	02/05/2025	DR	02/05/2025

Document Type:	Scale:	Format:	Sheets:	Rev:
FIGURE	1:10,000	A3	19 OF 53	A

Document Path: \\eu.aecomnet.com\EMIA\UKI\UKNCL2\Jobs\60721024 Grimsby to Walpole\02_Maps\PEIR\Volume 2\Part A\G2W_PEIR_2_A_Chapter_5_Project_Description_Figures.aprx

N

LW45
LW46
LW47
LW48
LW49
LW50
LW51

Lloyds Farm
Bland's Farm
Jockhedge Drain
Tree Farm
West View
Home Farm
Homelands
New House Farm
Fern Farm
Church Farm
Manor House
Sycamores
Monson Farm
Oak Bridge
Croft
Meml
South View
El Gen Sta
Wks
Catchwater Drain
Vine Farm
Middlemarsh Farm
Rookery Farm
Marsh Retreat
Low Road
Hyland's Farm
Caravan Park
Rivulet House
KARTING
Brookfield
Pinchbeck Lane
Croft Drain
Windsor Farm
Top Yard Farm
Pinchbeck Farm
Croft Bank
Coddington's Yard
Croft Lane
Church La
FB
63
62
3
2
4

0 100 200 300 400 500
m

Contains Ordnance Survey digital map data © Crown copyright 2025. All rights reserved. Licence number AC0000808122.
Contains public sector information licensed under the Open Government Licence v3.0.

GRIMSBY TO WALPOLE LEGEND

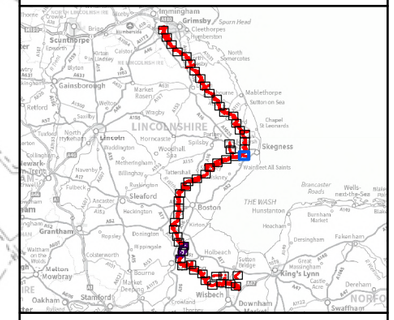

Legend

- Draft Order Limits
- Indicative New Lattice Pylon
- Indicative New Overhead Line
- Indicative Limits of Deviation
- Indicative Maintenance Access
- Indicative Area for Temporary Highway Improvements
- Indicative Environmental Mitigation Access

Rev	Date	Description	GIS	Chk	App
A	02/05/2025	First Issue	LC	HK	DR

nationalgrid

Purpose:	PEI REPORT
Scheme:	GRIMSBY TO WALPOLE
Document Title:	FIGURE 5.1 PROPOSED PROJECT DESIGN

Creator:	Date:	Checker:	Date:	Approver:	Date:
LC	02/05/2025	HK	02/05/2025	DR	02/05/2025

Document Type:	Scale:	Format:	Sheets:	Rev:
FIGURE	1:10,000	A3	20 OF 53	A

Document Path: \\eu.aecomnet.com\EMIA\UKI\UKNCL2\Jobs\60721024 Grimsby to Walpole\02_Maps\PEIR\Volume 2\Part A\G2W_PEIR_2_A_Chapter_5_Project_Description_Figures.aprx

N

IRBY IN THE MARSH CP

PETER CP

LW52 LW53 LW54 LW55 LW56 LW57 LW58 LW59 LW60 LW61

Manor House
Road
End House Farm
Grove House Farm
Stocks Drain
Cowcroft Drain
High Lane
The Hollies
Lincoln Farm
Ings Lane (Tk)
Irby Beck
Bratoft End
Coldwater Lane (Tk)
The Laurels
Wold Drain
The Hundreds
Millhill Farm
Ivy Cottage
Lymn Bank Crossing
The Lymn
Lymn Bank
Lymn Bank Farmhouse
Lymn Bank Farm
FB
Tip Lane
White House Farm
Bridge Farm
Primrose Farm
Cork Lane
Spilsby Road
Hall
Wodland Lane
The Firs
FBs
Thorpe St Peter
Gresswell's

Contains Ordnance Survey digital map data © Crown copyright 2025. All rights reserved. Licence number AC0000808122.
Contains public sector information licensed under the Open Government Licence v3.0.

0 100 200 300 400 500
m

GRIMSBY TO WALPOLE LEGEND

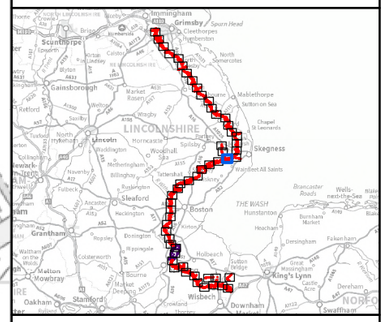

Legend

- Draft Order Limits
- Indicative New Lattice Pylon
- Indicative New Overhead Line
- Indicative Limits of Deviation
- Indicative Maintenance Access
- Indicative Area for Temporary Highway Improvements
- Indicative Environmental Mitigation
- Indicative Environmental Mitigation Access

Rev	Date	Description	GIS	Chk	App
A	02/05/2025	First Issue	LC	HK	DR

nationalgrid

Purpose: PEI REPORT

Scheme: GRIMSBY TO WALPOLE

Document Title:
FIGURE 5.1
PROPOSED PROJECT DESIGN

Creator:	Date:	Checker:	Date:	Approver:	Date:
LC	02/05/2025	HK	02/05/2025	DR	02/05/2025

Document Type:	Scale:	Format:	Sheets:	Rev:
FIGURE	1:10,000	A3	21 OF 53	A

Document Path: \\eu.aecomnet.com\EMIA\UKI\UKNCL2\Jobs\60721024 Grimsby to Walpole\02_Maps\PEIR\Volume 2\Part A\G2W_PEIR_2_A_Chapter_5_Project_Description_Figures.aprx

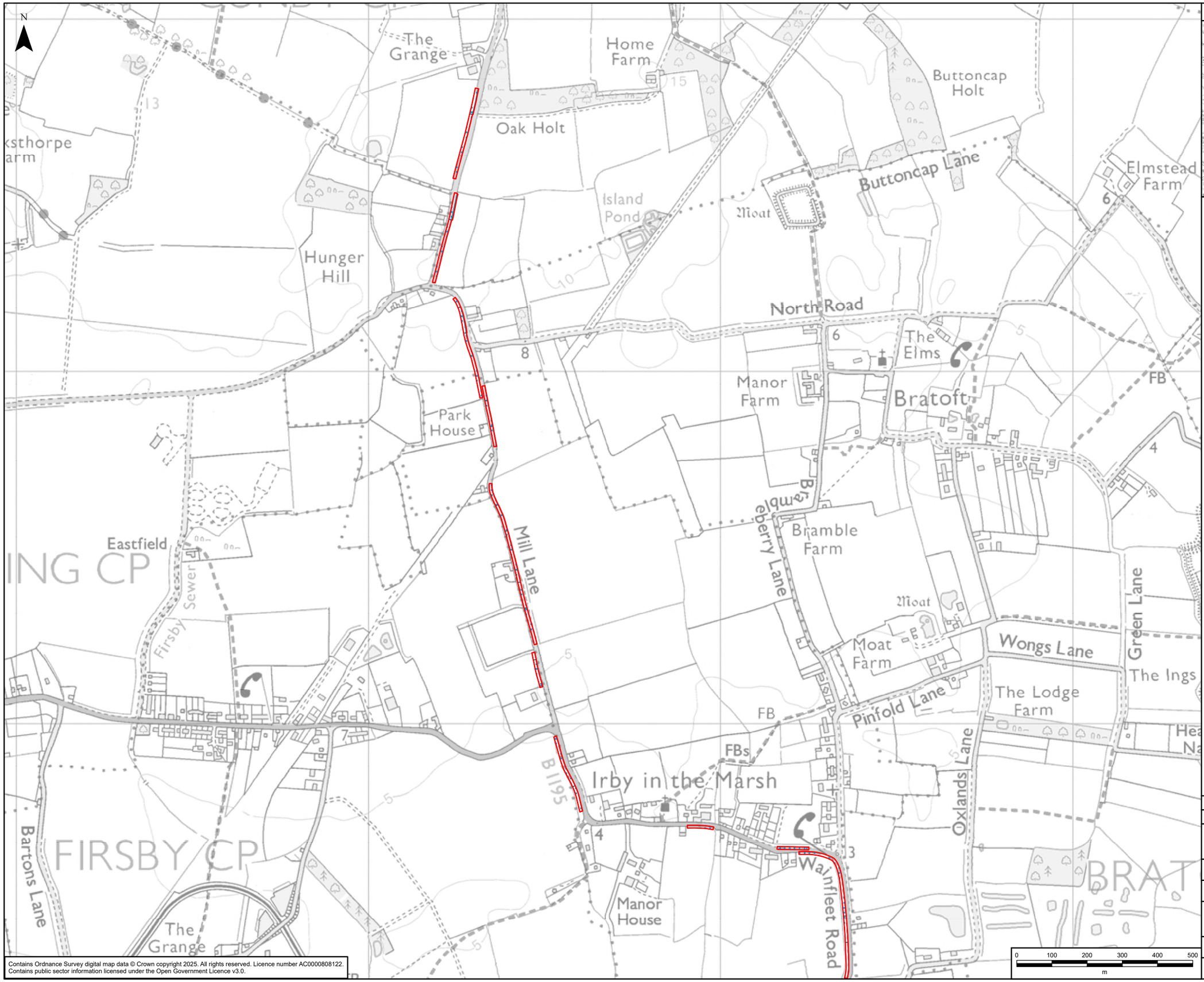

Contains Ordnance Survey digital map data © Crown copyright 2025. All rights reserved. Licence number AC0000808122.
Contains public sector information licensed under the Open Government Licence v3.0.

GRIMSBY TO WALPOLE LEGEND

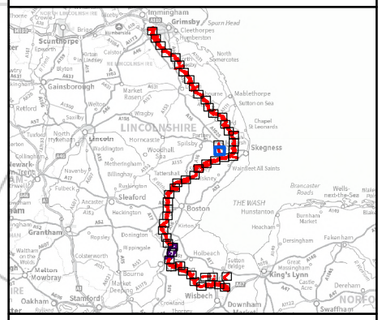

Legend

- Draft Order Limits
- Indicative Area for Temporary Highway Improvements

Rev	Date	Description	GIS	Chk	App
A	02/05/2025	First Issue	LC	HK	DR

nationalgrid

Purpose: PEI REPORT

Scheme: GRIMSBY TO WALPOLE

Document Title: FIGURE 5.1 PROPOSED PROJECT DESIGN

Creator:	Date:	Checker:	Date:	Approver:	Date:
LC	02/05/2025	HK	02/05/2025	DR	02/05/2025

Document Type:	Scale:	Format:	Sheets:	Rev:
FIGURE	1:10,000	A3	22 OF 53	A

Document Path: \\eu.aecomnet.com\EMIA\UKI\UKNCL2\Jobs\60721024 Grimsby to Walpole\02_Maps\PEIR\Volume 2\Part A\G2W_PEIR_2_A_Chapter_5_Project_Description_Figures.aprx

N

Holt

Silver Birches

FB

Candlesby Hill Quarry Nature Reserve

Welton Field

Spr

Turpits Plantation

36

Redland's Holt

Baker's Lane

Chalk Pit Lane

Blind Lane (Tk)

Scremby

Candlesby

College Farm

19

A1028

B1196

21

Caravan Park

Newyear's Holt

A158

22

Nursery

Candlesby Hall

Hall Farm

Candlesby Park

Gunby Lodge

Welton Beck

18

Gowthams

Hurrell's Holt

Gunby Hall

Back Lane

Gunby Park

Spr

Resr

H Ram

13

Red Hou

16

Glebe Farm

Fir Close Plantation

Monksthorpe Lane

Icehouse Pond

Gunby Lane

Lodge Farm

Gunby

Dismantled Railway

CANDLESBY WITH GUNBY CP

17

The Grange

Home Farm

15

Buttoncap Holt

Moat

Monksthorpe

13

Monksthorpe Farm

Oak Holt

0 100 200 300 400 500

m

Contains Ordnance Survey digital map data © Crown copyright 2025. All rights reserved. Licence number AC0000808122.
Contains public sector information licensed under the Open Government Licence v3.0.

GRIMSBY TO WALPOLE LEGEND

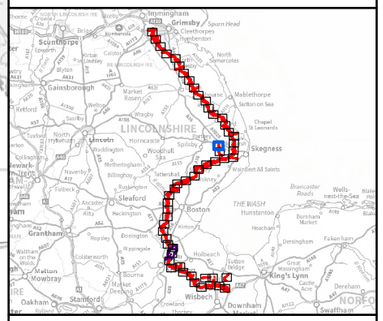

Legend

- Draft Order Limits
- Indicative Area for Temporary Highway Improvements

Rev	Date	Description	GIS	Chk	App
A	02/05/2025	First Issue	LC	HK	DR

nationalgrid

Purpose:	PEI REPORT
Scheme:	GRIMSBY TO WALPOLE
Document Title:	FIGURE 5.1 PROPOSED PROJECT DESIGN

Creator:	Date:	Checker:	Date:	Approver:	Date:
LC	02/05/2025	HK	02/05/2025	DR	02/05/2025

Document Type:	Scale:	Format:	Sheets:	Rev:
FIGURE	1:10,000	A3	23 OF 53	A

Document Path: \\eu.aecomnet.com\EMIA\UKI\UKNCL2\Jobs\60721024 Grimsby to Walpole\02_Maps\PEIR\Volume 2\Part A\G2W_PEIR_2_A_Chapter_5_Project_Description_Figures.aprx

N

LITTLE STEEPING CP

The Ings

Little Steeping Fen

Home Farm

The Old Station House

Chestnut Farm

Clough Farm

Clough Lane

Water Lade

FB

Orchard Farm

Pape's Farm

Pape's Lane

Firsby Clough

Clough Bridge

THORPE ST P

Thorpe Dale

Harrison's Lane

Steeping

Sedgedike

Thorpe Fen

Chapel Farm

Thorpe Fendykes

Hill Crest

Mount Pleasant Farm

Pillar Box Farm

White House Farm

Pink House Farm

Newbridge

Trustee

44

45

46

LW62

LW63

LW64

LW65

LW66

LW67

LW68

LW69

LW70

LW71

LW72

LW73

Contains Ordnance Survey digital map data © Crown copyright 2025. All rights reserved. Licence number AC0000808122.
Contains public sector information licensed under the Open Government Licence v3.0.

0 100 200 300 400 500
m

GRIMSBY TO WALPOLE LEGEND

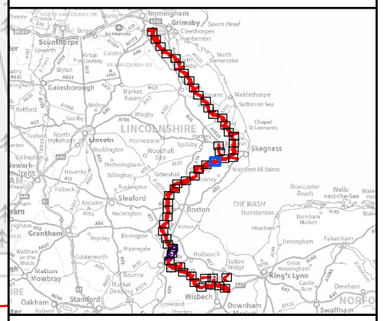

Legend

- Draft Order Limits
- Indicative New Lattice Pylon
- Indicative New Overhead Line
- Indicative Limits of Deviation
- Indicative Maintenance Access
- Indicative Area for Temporary Highway Improvements
- Indicative Environmental Mitigation
- Indicative Environmental Mitigation Access

Rev	Date	Description	GIS	Chk	App
A	02/05/2025	First Issue	LC	HK	DR

nationalgrid

Purpose: PEI REPORT

Scheme: GRIMSBY TO WALPOLE

Document Title: FIGURE 5.1 PROPOSED PROJECT DESIGN

Creator:	Date:	Checker:	Date:	Approver:	Date:
LC	02/05/2025	HK	02/05/2025	DR	02/05/2025

Document Type:	Scale:	Format:	Sheets:	Rev:
FIGURE	1:10,000	A3	24 OF 53	A

Document Path: \\eu.aecomnet.com\EMIA\UKI\UKNCL2\Jobs\60721024 Grimsby to Walpole\02_Maps\PEIR\Volume 2\Part A\G2W_PEIR_2_A_Chapter_5_Project_Description_Figures.aprx

N

61

41

60

59

42

43

Green Banks

Station Farm

Black Horse Bridge

Glebe Farm

Clarey's Bridge

Thorpe Drain 2

Thorpe Glebe Farm

Jubilee Cottage

Kent's Bridge

Royalty Farm East

Royalty Drain

Thorpe Farm

Thorpe Fen

Dowse's Sewer

Bell Water Drain

Bellwater Gowt

Bell Water Bridge

Royalty Farm

Bellwater Farm

Drain Bank Plantation

Bell Water Drain Bank

Hemholme

St Catherine's

LW73

LW74

LW75

LW76

LW77

LW78

LW79

LW80

LW81

LW82

LW83

Contains Ordnance Survey digital map data © Crown copyright 2025. All rights reserved. Licence number AC0000808122.
Contains public sector information licensed under the Open Government Licence v3.0.

0 100 200 300 400 500
m

GRIMSBY TO WALPOLE LEGEND

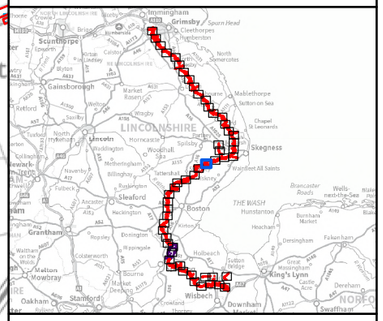

Legend

- Draft Order Limits
- Indicative New Lattice Pylon
- Indicative New Overhead Line
- Indicative Limits of Deviation
- Indicative Maintenance Access
- Indicative Area for Temporary Highway Improvements

Rev	Date	Description	GIS	Chk	App
A	02/05/2025	First Issue	LC	HK	DR

nationalgrid

Purpose: PEI REPORT

Scheme: GRIMSBY TO WALPOLE

Document Title: FIGURE 5.1 PROPOSED PROJECT DESIGN

Creator:	Date:	Checker:	Date:	Approver:	Date:
LC	02/05/2025	HK	02/05/2025	DR	02/05/2025

Document Type:	Scale:	Format:	Sheets:	Rev:
FIGURE	1:10,000	A3	25 OF 53	A

Document Path: \\eu.aecomnet.com\EMIA\UKI\UKNCL2\Jobs\60721024 Grimsby to Walpole\02_Maps\PEIR\Volume 2\Part A\G2W_PEIR_2_A_Chapter_5_Project_Description_Figures.aprx

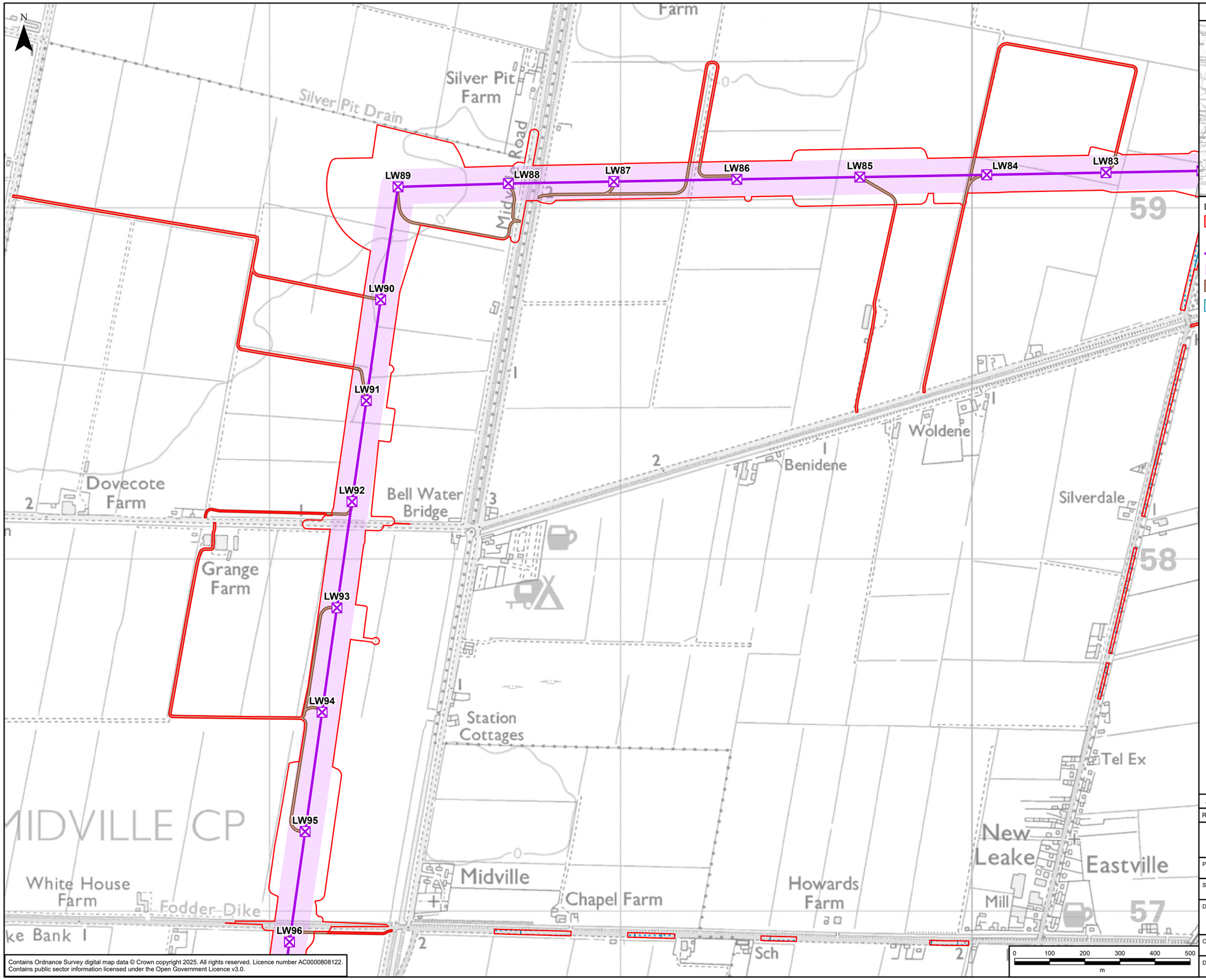

Contains Ordnance Survey digital map data © Crown copyright 2025. All rights reserved. Licence number AC0000808122.
Contains public sector information licensed under the Open Government Licence v3.0.

GRIMSBY TO WALPOLE LEGEND

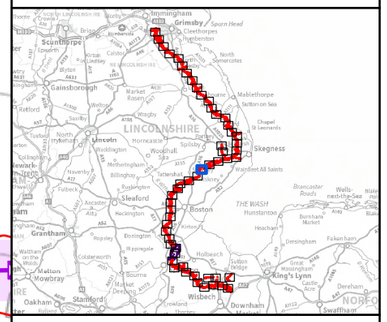

Legend

- Draft Order Limits
- Indicative New Lattice Pylon
- Indicative New Overhead Line
- Indicative Limits of Deviation
- Indicative Maintenance Access
- Indicative Area for Temporary Highway Improvements

Rev	Date	Description	GIS	Chk	App
A	02/05/2025	First Issue	LC	HK	DR

nationalgrid

Purpose: PEI REPORT

Scheme: GRIMSBY TO WALPOLE

Document Title: FIGURE 5.1 PROPOSED PROJECT DESIGN

Creator:	Date:	Checker:	Date:	Approver:	Date:
LC	02/05/2025	HK	02/05/2025	DR	02/05/2025

Document Type:	Scale:	Format:	Sheets:	Rev:
FIGURE	1:10,000	A3	26 OF 53	A

Document Path: \\eu.aecomnet.com\EMIA\UKI\UKNCL2\Jobs\60721024 Grimsby to Walpole\02_Maps\PEIR\Volume 2\Part A\G2W_PEIR_2_A_Chapter_5_Project_Description_Figures.aprx

N

Dairy Farm House

Fodder Dike Bank 1

Fodder Dike

Chapel Farm

The estnuts

Midville House Farm

Waite's Farm

Hobhole Farm

NEW

Glebe Cottage

Rookery Farm

The Laurels

Oat Sheaf House

East Fen Lane

Lade Bank Bridge

Lade Bank Drain

CP Bdy

Chy Pumping Station

LW96

LW97

LW98

LW99

LW100

LW101

LW102

LW103

LW104

LW105

LW106

0 100 200 300 400 500
m

Contains Ordnance Survey digital map data © Crown copyright 2025. All rights reserved. Licence number AC0000808122.
Contains public sector information licensed under the Open Government Licence v3.0.

GRIMSBY TO WALPOLE LEGEND

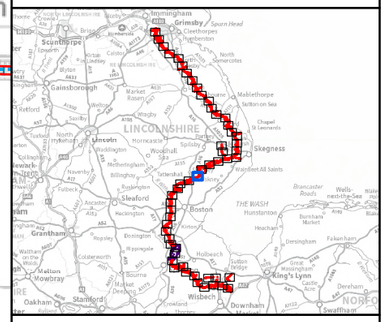

Legend

- Draft Order Limits
- Indicative New Lattice Pylon
- Indicative New Overhead Line
- Indicative Limits of Deviation
- Indicative Maintenance Access
- Indicative Area for Temporary Highway Improvements
- Indicative Environmental Mitigation

Rev	Date	Description	GIS	Chk	App
A	02/05/2025	First Issue	LC	HK	DR

nationalgrid

Purpose: PEI REPORT

Scheme: GRIMSBY TO WALPOLE

Document Title: FIGURE 5.1 PROPOSED PROJECT DESIGN

Creator:	Date:	Checker:	Date:	Approver:	Date:
LC	02/05/2025	HK	02/05/2025	DR	02/05/2025

Document Type:	Scale:	Format:	Sheets:	Rev:
FIGURE	1:10,000	A3	27 OF 53	A

Document Path: \\eu.aecomnet.com\EMIA\UKI\UKNCL2\Jobs\60721024 Grimsby to Walpole\02_Maps\PEIR\Volume 2\Part A\G2W_PEIR_2_A_Chapter_5_Project_Description_Figures.aprx

N

Grange Bridge

A16 Main Road

Thorndales Lane

Styles Farm

Cherry Corner

West Houses

Arkendale

Westhouses

Bar Bridge Farm

Cherry Tree House

camore Farm

War Memorial

Bridge Farm

Northlands

Northlands Bridge

Caravan Park

Tennant's Bridge

Bishop's Farm

Threeways

Rosella Dene

Resr

Green Acre

Star Farm

FB

LW107

LW108

LW109

LW110

LW111

LW112

LW113

LW114

LW115

LW116

0 100 200 300 400 500
m

Contains Ordnance Survey digital map data © Crown copyright 2025. All rights reserved. Licence number AC0000808122.
Contains public sector information licensed under the Open Government Licence v3.0.

GRIMSBY TO WALPOLE LEGEND

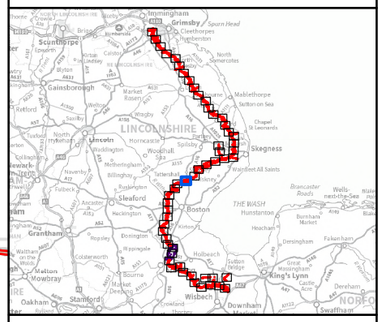

Legend

- Draft Order Limits
- Indicative New Lattice Pylon
- Indicative New Overhead Line
- Indicative Limits of Deviation
- Indicative Maintenance Access
- Indicative Area for Temporary Highway Improvements
- Indicative Environmental Mitigation
- Indicative Environmental Mitigation Access

Rev	Date	Description	GIS	Chk	App
A	02/05/2025	First Issue	LC	HK	DR

nationalgrid

Purpose: PEI REPORT

Scheme: GRIMSBY TO WALPOLE

Document Title: FIGURE 5.1 PROPOSED PROJECT DESIGN

Creator:	Date:	Checker:	Date:	Approver:	Date:
LC	02/05/2025	HK	02/05/2025	DR	02/05/2025

Document Type:	Scale:	Format:	Sheets:	Rev:
FIGURE	1:10,000	A3	28 OF 53	A

Document Path: \\eu.aecomnet.com\EMIA\UKI\UKNCL2\Jobs\60721024 Grimsby to Walpole\02_Maps\PEIR\Volume 2\Part A\G2W_PEIR_2_A_Chapter_5_Project_Description_Figures.aprx

N

Beeches Lane

Wragg Hall Farm

Henley House

Sycamore Farm

Twenty Foot Drain

Westville Farm

Short's Corner

Hakerley Bridge Farm

Hakerley Bridge

White House Farm

Carrington Road

Old Farm

Medlam Farm

Staunt Road

Home

LW116
LW117
LW118
LW119
LW120
LW121
LW122
LW123
LW124
LW125
LW126

Contains Ordnance Survey digital map data © Crown copyright 2025. All rights reserved. Licence number AC0000808122.
Contains public sector information licensed under the Open Government Licence v3.0.

0 100 200 300 400 500
m

GRIMSBY TO WALPOLE LEGEND

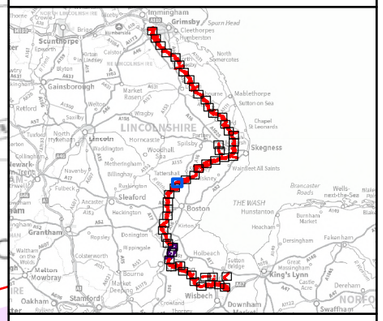

Legend

- Draft Order Limits
- Indicative New Lattice Pylon
- Indicative New Overhead Line
- Indicative Limits of Deviation
- Indicative Maintenance Access
- Indicative Area for Temporary Highway Improvements
- Indicative Environmental Mitigation Access

Rev	Date	Description	GIS	Chk	App
A	02/05/2025	First Issue	LC	HK	DR

nationalgrid

Purpose: PEI REPORT

Scheme: GRIMSBY TO WALPOLE

Document Title: FIGURE 5.1 PROPOSED PROJECT DESIGN

Creator:	Date:	Checker:	Date:	Approver:	Date:
LC	02/05/2025	HK	02/05/2025	DR	02/05/2025

Document Type:	Scale:	Format:	Sheets:	Rev:
FIGURE	1:10,000	A3	29 OF 53	A

Document Path: \\eu.aecomnet.com\EMIA\UKI\UKNCL2\Jobs\60721024 Grimsby to Walpole\02_Maps\PEIR\Volume 2\Part A\G2W_PEIR_2_A_Chapter_5_Project_Description_Figures.aprx

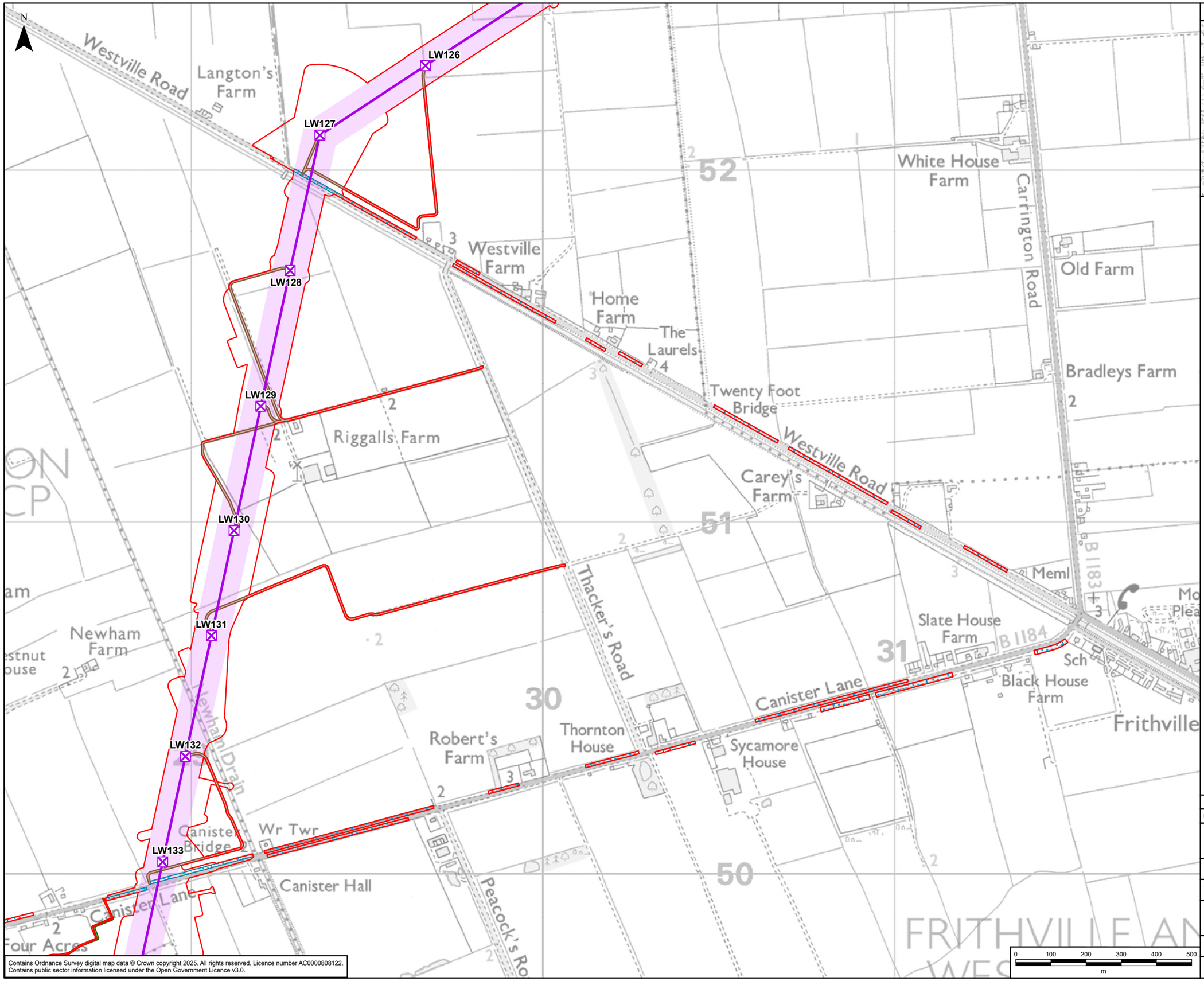

Contains Ordnance Survey digital map data © Crown copyright 2025. All rights reserved. Licence number AC0000808122.
Contains public sector information licensed under the Open Government Licence v3.0.

GRIMSBY TO WALPOLE LEGEND

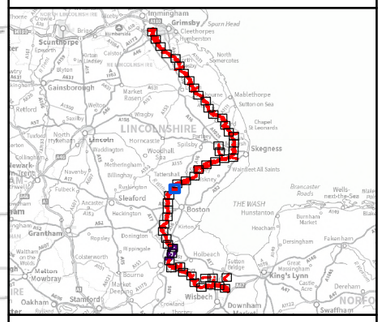

Legend

- Draft Order Limits
- Indicative New Lattice Pylon
- Indicative New Overhead Line
- Indicative Limits of Deviation
- Indicative Maintenance Access
- Indicative Area for Temporary Highway Improvements
- Indicative Environmental Mitigation
- Indicative Environmental Mitigation Access

Rev	Date	Description	GIS	Chk	App
A	02/05/2025	First Issue	LC	HK	DR

nationalgrid

Purpose:	PEI REPORT
Scheme:	GRIMSBY TO WALPOLE
Document Title:	FIGURE 5.1 PROPOSED PROJECT DESIGN

Creator:	Date:	Checker:	Date:	Approver:	Date:
LC	02/05/2025	HK	02/05/2025	DR	02/05/2025

Document Type:	Scale:	Format:	Sheets:	Rev:
FIGURE	1:10,000	A3	30 OF 53	A

Document Path: \\eu.aecomnet.com\EMIA\UKI\UKNCL2\Jobs\60721024 Grimsby to Walpole\02_Maps\PEIR\Volume 2\Part A\G2W_PEIR_2_A_Chapter_5_Project_Description_Figures.aprx

N

LW133
LW134
LW135
LW136
LW137
LW138
LW139
LW140
LW141
LW142

Gipsey Bridge
Gipsey Bridge
PO
Sch
Four Acres
Farm
Canister Lane
Canister Hall
Cut Dike
LANGRIVILLE CP
Gipsy Drove
The White
House
Drove House
FB
Castle Dyke
Farm
Castle Dike
Ivydene House
Armtree Road
Holme
Farm
Leagate Road
Peacoc
Farm
Manor
Farm
Sharp's
Bridge
Mere Booth Road
Rectory
Farm
Meer Booth
Farm
Pig Farm
Witham
House
CP Bdy
Elm Tree
Farm
Reaches Marsh
Farm
FB

Contains Ordnance Survey digital map data © Crown copyright 2025. All rights reserved. Licence number AC0000808122.
Contains public sector information licensed under the Open Government Licence v3.0.

0 100 200 300 400 500
m

GRIMSBY TO WALPOLE LEGEND

Legend
- Draft Order Limits
- Indicative New Lattice Pylon
- Indicative New Overhead Line
- Indicative Limits of Deviation
- Indicative Maintenance Access
- Indicative Area for Temporary Highway Improvements
- Indicative Environmental Mitigation
- Indicative Environmental Mitigation Access

Rev	Date	Description	GIS	Chk	App
A	02/05/2025	First Issue	LC	HK	DR

nationalgrid

Purpose: PEI REPORT

Scheme: GRIMSBY TO WALPOLE

Document Title: FIGURE 5.1 PROPOSED PROJECT DESIGN

Creator:	Date:	Checker:	Date:	Approver:	Date:
LC	02/05/2025	HK	02/05/2025	DR	02/05/2025

Document Type:	Scale:	Format:	Sheets:	Rev:
FIGURE	1:10,000	A3	31 OF 53	A

Document Path: \\eu.aecomnet.com\EMIA\UKI\UKNCL2\Jobs\60721024 Grimsby to Walpole\02_Maps\PEIR\Volume 2\Part A\G2W_PEIR_2_A_Chapter_5_Project_Description_Figures.aprx

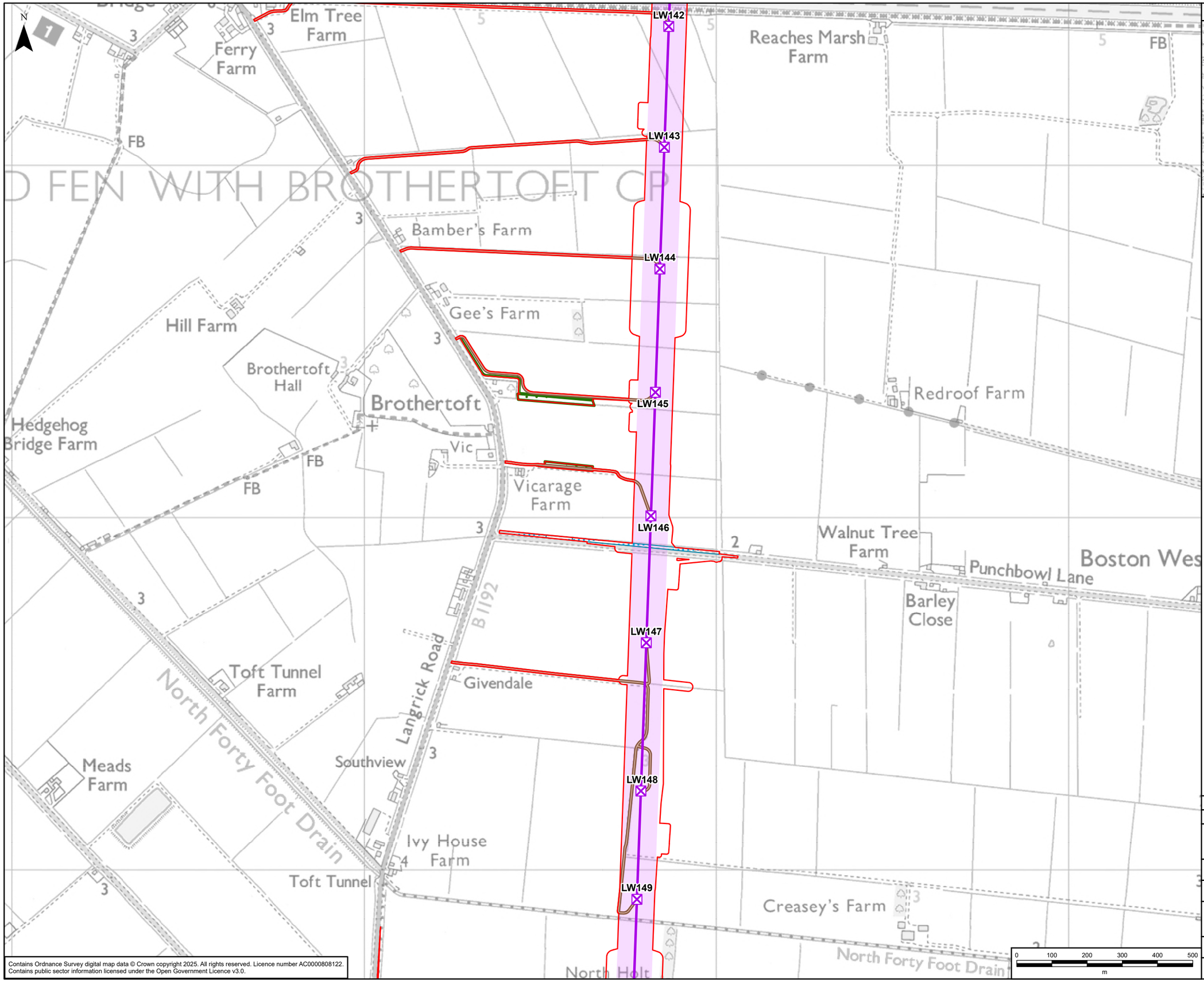

GRIMSBY TO WALPOLE LEGEND

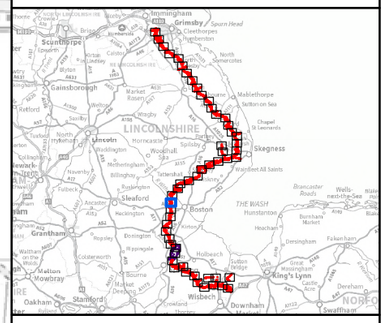

Legend

- Draft Order Limits
- Indicative New Lattice Pylon
- Indicative New Overhead Line
- Indicative Limits of Deviation
- Indicative Maintenance Access
- Indicative Area for Temporary Highway Improvements
- Indicative Environmental Mitigation
- Indicative Environmental Mitigation Access

Rev	Date	Description	GIS	Chk	App
A	02/05/2025	First Issue	LC	HK	DR

nationalgrid

Purpose: PEI REPORT

Scheme: GRIMSBY TO WALPOLE

Document Title: FIGURE 5.1 PROPOSED PROJECT DESIGN

Creator:	Date:	Checker:	Date:	Approver:	Date:
LC	02/05/2025	HK	02/05/2025	DR	02/05/2025

Document Type:	Scale:	Format:	Sheets:	Rev:
FIGURE	1:10,000	A3	32 OF 53	A

Contains Ordnance Survey digital map data © Crown copyright 2025. All rights reserved. Licence number AC0000808122.
Contains public sector information licensed under the Open Government Licence v3.0.

Document Path: \\eu.aecomnet.com\EMIA\UKI\UKNCL2\Jobs\60721024 Grimsby to Walpole\02_Maps\PEIR\Volume 2\Part A\G2W_PEIR_2_A_Chapter_5_Project_Description_Figures.aprx

N

LW150
LW151
LW152
LW153
LW154
LW155
LW156

North Holt
North Forty Foot Drain
Benton's Bridge
Great Fen
Fairways
Middle Farm
Boston West Golf Course
CH
Hubbert's Bridge Farm
The Elms
Boardsides
Slate House Farm
Hubbert's Bridge
FBs
Wilson's Farm (Nursery)
Far Drove
B 1192
Middle Fen
Willow Tree Farm
Station Road
Baker's Bridge
Fen Farm
MS
Swineshead Road
Willoughby Farm
Works
The Beeches
A 52
Bridge Angle
Hotel
Kell's Drove
Bridge Piece
The Friths
Knight's Bridge

Contains Ordnance Survey digital map data © Crown copyright 2025. All rights reserved. Licence number AC0000808122.
Contains public sector information licensed under the Open Government Licence v3.0.

0 100 200 300 400 500
m

GRIMSBY TO WALPOLE LEGEND

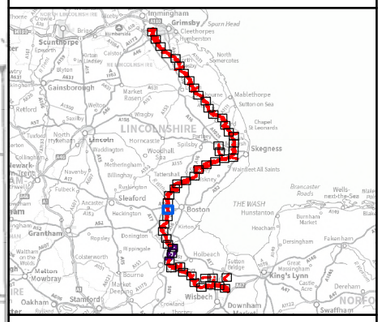

Legend

- Draft Order Limits
- Indicative New Lattice Pylon
- Indicative New Overhead Line
- Indicative Limits of Deviation
- Indicative Maintenance Access
- Indicative Area for Temporary Highway Improvements
- Indicative Environmental Mitigation
- Indicative Environmental Mitigation Access

Rev	Date	Description	GIS	Chk	App
A	02/05/2025	First Issue	LC	HK	DR

nationalgrid

Purpose: PEI REPORT

Scheme: GRIMSBY TO WALPOLE

Document Title: FIGURE 5.1
PROPOSED PROJECT DESIGN

Creator:	Date:	Checker:	Date:	Approver:	Date:
LC	02/05/2025	HK	02/05/2025	DR	02/05/2025

Document Type:	Scale:	Format:	Sheets:	Rev:
FIGURE	1:10,000	A3	33 OF 53	A

Document Path: \\eu.aecomnet.com\EMIA\UKI\UKNCL2\Jobs\60721024 Grimsby to Walpole\02_Maps\PEIR\Volume 2\Part A\G2W_PEIR_2_A_Chapter_5_Project_Description_Figures.aprx

N

Knight's Bridge
Old Hammond Beck
Beck Bank
Kirton Holme
CH
Lilley's Bridge
Slate House Farm
Holmes Farm
Holmes Lane
Walnut Grange
Holme Lodge Farm
The Holmes
Simon Weir Lane (Track)
Fore Fen
Fenhouses Drove
Simon Weir Drain
Kirton Holme Road
Kirton Drain
Little Side Road
Crale Eau
The Mantles
Jubilee Farm
Westholme
Little Lane (Trk)
Green Lane
Sutton House
Mill Lane
The Cottage
Home Farm
Ickle Cottage
Donington Road
Poplars Farm
Westfield
Willoughby House
Pippinhall Bridge
Pippinhall
Blackjack
Malmsgate Lane
Resr

LW157
LW158
LW159
LW160
LW161
LW162
LW163
LW164

26
27
28
29

0 100 200 300 400 500
m

Contains Ordnance Survey digital map data © Crown copyright 2025. All rights reserved. Licence number AC0000808122.
Contains public sector information licensed under the Open Government Licence v3.0.

GRIMSBY TO WALPOLE LEGEND

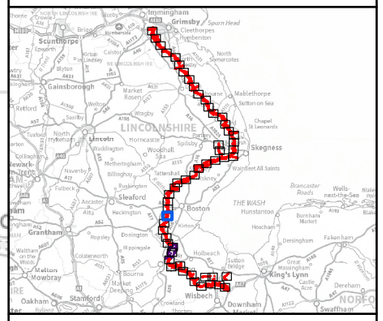

Legend

- Draft Order Limits
- Indicative New Lattice Pylon
- Indicative New Overhead Line
- Indicative Limits of Deviation
- Indicative Maintenance Access
- Indicative Area for Temporary Highway Improvements
- Indicative Environmental Mitigation
- Indicative Environmental Mitigation Access

Rev	Date	Description	GIS	Chk	App
A	02/05/2025	First Issue	LC	HK	DR

nationalgrid

Purpose:	PEI REPORT
Scheme:	GRIMSBY TO WALPOLE
Document Title:	FIGURE 5.1 PROPOSED PROJECT DESIGN

Creator:	Date:	Checker:	Date:	Approver:	Date:
LC	02/05/2025	HK	02/05/2025	DR	02/05/2025

Document Type:	Scale:	Format:	Sheets:	Rev:
FIGURE	1:10,000	A3	34 OF 53	A

Document Path: \\eu.aecomnet.com\EMIA\UKI\UKNCL2\Jobs\60721024 Grimsby to Walpole\02_Maps\PEIR\Volume 2\Part A\G2W_PEIR_2_A_Chapter_5_Project_Description_Figures.aprx

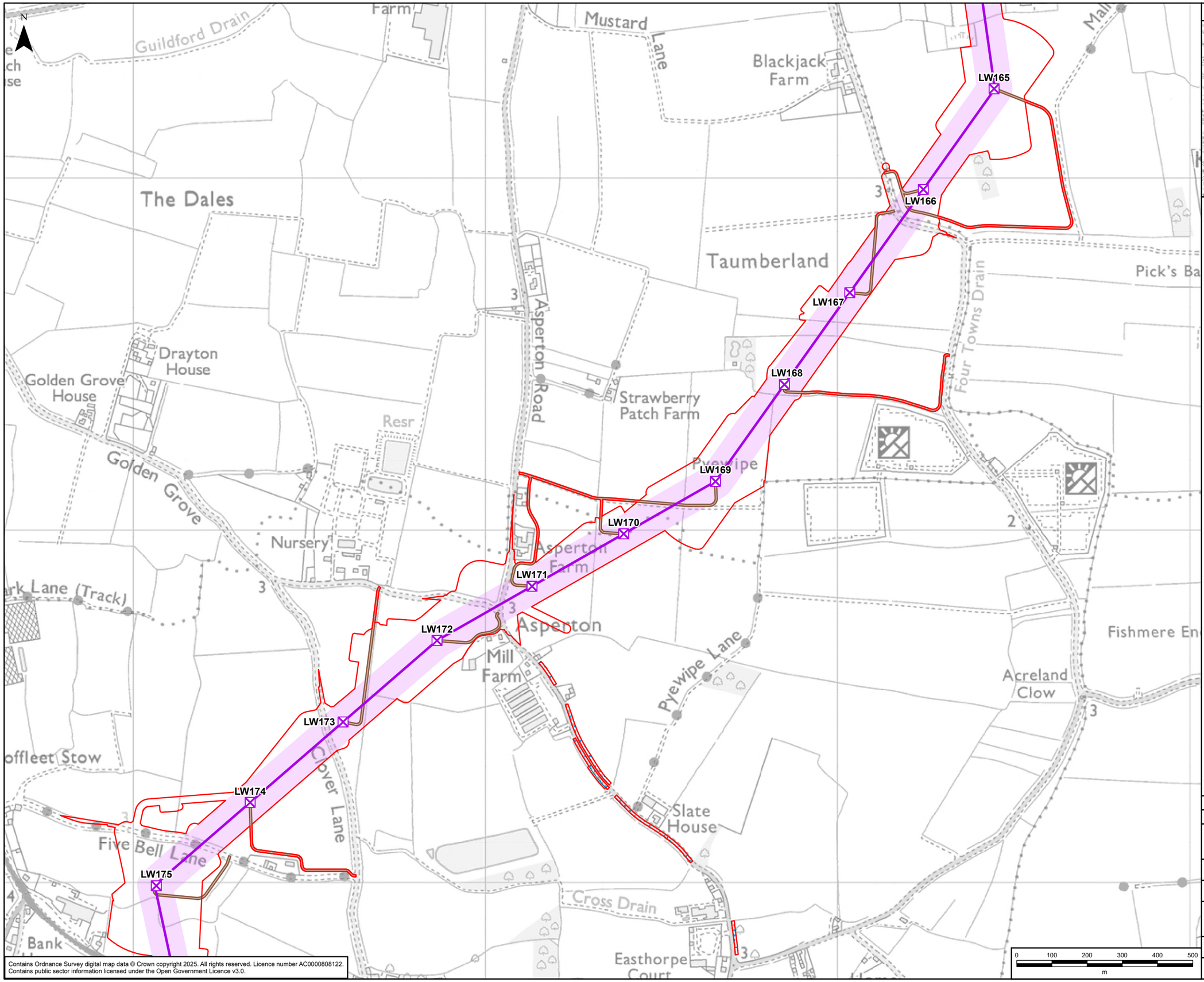

Contains Ordnance Survey digital map data © Crown copyright 2025. All rights reserved. Licence number AC0000808122.
Contains public sector information licensed under the Open Government Licence v3.0.

GRIMSBY TO WALPOLE LEGEND

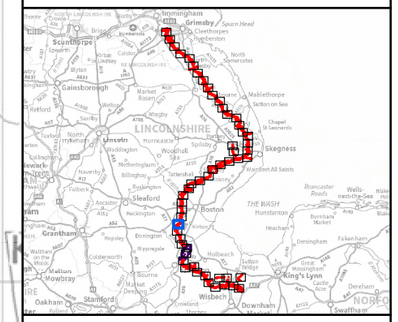

Legend

- Draft Order Limits
- Indicative New Lattice Pylon
- Indicative New Overhead Line
- Indicative Limits of Deviation
- Indicative Maintenance Access
- Indicative Area for Temporary Highway Improvements

Rev	Date	Description	GIS	Chk	App
A	02/05/2025	First Issue	LC	HK	DR

nationalgrid

Purpose:	PEI REPORT
Scheme:	GRIMSBY TO WALPOLE
Document Title:	FIGURE 5.1 PROPOSED PROJECT DESIGN

Creator:	Date:	Checker:	Date:	Approver:	Date:
LC	02/05/2025	HK	02/05/2025	DR	02/05/2025

Document Type:	Scale:	Format:	Sheets:	Rev:
FIGURE	1:10,000	A3	35 OF 53	A

Document Path: \\eu.aecomnet.com\EMIA\UKI\UKNCL2\Jobs\60721024 Grimsby to Walpole\02_Maps\PEIR\Volume 2\Part A\G2W_PEIR_2_A_Chapter_5_Project_Description_Figures.aprx

N

LW176
LW177
LW178
LW179
LW180
LW181
LW182
LW183
LW184
LW185

Bank House
B1181
Mill House
Easthorpe Court
Home Farm
Casterton House
Blow's Lane
East Drain
Wigtoft
Main Road
Willowdene
Mill Farm
Cross Britain
Hipper Lane
West Drain
WIGTOFT CP
CP Bdy
Guidepost Farm
Avondale
Mill Lane
Sewage Works
Solar Panels
Saltworks
Yewtree House
White House
Manor Farm
Burtoft
Burtoft Lane
B1397
Washdike Drive
Wigtoft Marsh Farm
Black Sluice Farm
Northfield
Marsh Farm
Marsh Farm
Spalding Road
Blackitt's Farm
Carter's Cottages
Green Line
Pond Farm
Rushy Drove
Ten Acre Drove
New Farm
Sea Bank
Leggott's Cottages
Wood La
Drain

Contains Ordnance Survey digital map data © Crown copyright 2025. All rights reserved. Licence number AC0000808122.
Contains public sector information licensed under the Open Government Licence v3.0.

0 100 200 300 400 500
m

GRIMSBY TO WALPOLE LEGEND

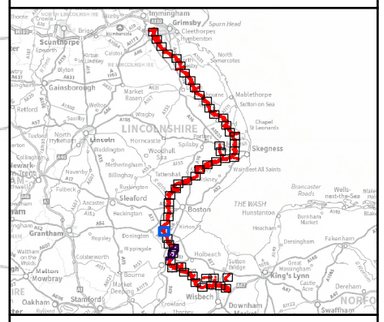

Legend

- Draft Order Limits
- Indicative New Lattice Pylon
- Existing Lattice Pylon - Not Affected
- Indicative New Overhead Line
- Existing Overhead Line - Not Affected
- Indicative Limits of Deviation
- Indicative Maintenance Access
- Indicative Area for Temporary Highway Improvements

Rev	Date	Description	GIS	Chk	App
A	02/05/2025	First Issue	LC	HK	DR

nationalgrid

Purpose:	PEI REPORT
Scheme:	GRIMSBY TO WALPOLE
Document Title:	FIGURE 5.1 PROPOSED PROJECT DESIGN

Creator:	Date:	Checker:	Date:	Approver:	Date:
LC	02/05/2025	HK	02/05/2025	DR	02/05/2025

Document Type:	Scale:	Format:	Sheets:	Rev:
FIGURE	1:10,000	A3	36 OF 53	A

Document Path: \\eu.aecomnet.com\EMIA\UKI\UKNCL2\Jobs\60721024 Grimsby to Walpole\02_Maps\PEIR\Volume 2\Part A\G2W_PEIR_2_A_Chapter_5_Project_Description_Figures.aprx

N

LW185
LW186
LW187
LW188
LW189
LW190
LW191
LW192
LW193
LW194

Leggott's Cottages
East Drain
A17
Petrican
Waterbelly La
Dowdyke Hall
Two Towns Drain
Willow Farm
Belton Farm
Kit Cat Lane
MS
Gas Valve Compound
Ivy House
Dowdyke Rd
Woodlands Farm
Toll Bar Holt
Bank House Farm
Hill Farm
Willow Tree Farm
Dowdyke Grange
Grange Farm
Sutterton Dowdyke
CP Bdy
Sutterton Marsh
Bicker Creek (Drain)
Sea Bank
Cook's Road
Vicarage Farm
Gosberton Marsh
Elm Tree Farm
Lampson's Clough
Sutterton

0 100 200 300 400 500
m

Contains Ordnance Survey digital map data © Crown copyright 2025. All rights reserved. Licence number AC0000808122.
Contains public sector information licensed under the Open Government Licence v3.0.

GRIMSBY TO WALPOLE LEGEND

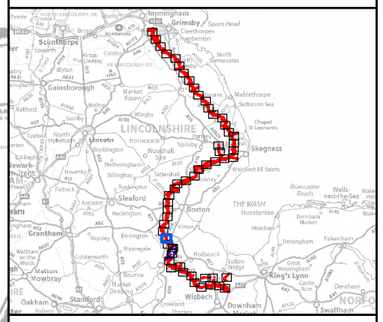

Legend

- Draft Order Limits
- Indicative New Lattice Pylon
- Existing Lattice Pylon - Not Affected
- Indicative New Overhead Line
- Existing Overhead Line - Not Affected
- Indicative Limits of Deviation
- Indicative Maintenance Access
- Indicative Environmental Mitigation
- Indicative Environmental Mitigation Access

Rev	Date	Description	GIS	Chk	App
A	02/05/2025	First Issue	LC	HK	DR

nationalgrid

Purpose:	PEI REPORT
Scheme:	GRIMSBY TO WALPOLE
Document Title:	FIGURE 5.1 PROPOSED PROJECT DESIGN

Creator:	Date:	Checker:	Date:	Approver:	Date:
LC	02/05/2025	HK	02/05/2025	DR	02/05/2025

Document Type:	Scale:	Format:	Sheets:	Rev:
FIGURE	1:10,000	A3	37 OF 53	A

Document Path: \\eu.aecomnet.com\EMIA\UKI\UKNCL2\Jobs\60721024 Grimsby to Walpole\02_Maps\PEIR\Volume 2\Part A\G2W_PEIR_2_A_Chapter_5_Project_Description_Figures.aprx

N

LW193
LW194
LW195
LW196
LW197
LW198
LW199

Manor House
Sutterton Marsh
Surfleet Marsh
Lampson's Clough
Bridge House Farm
Sea Bank
Fish Groom's Lane
Hill's Farm
The Gables
Woad Farm
Roseliegh House
Marsh Drove
Old Three Tuns Farm
Sugar Lees Farm
Peter Seadike Lane
Burnt House
SURFLEET CP
Sea Dike
Fair View
Scoldall Lane
Red House Farm
Colbeach House
Surfleet Bank
Ppg Sta
School House
Marsh Road
Vernatt's
Elder

4
5

0 100 200 300 400 500
m

Contains Ordnance Survey digital map data © Crown copyright 2025. All rights reserved. Licence number AC0000808122.
Contains public sector information licensed under the Open Government Licence v3.0.

GRIMSBY TO WALPOLE LEGEND

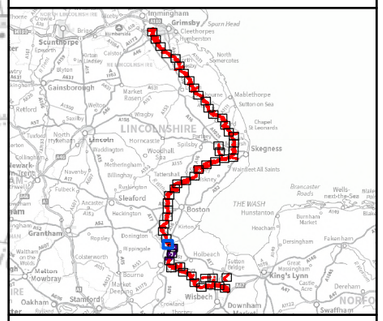

Legend

- Draft Order Limits
- Refined Weston Marsh Substation Siting Zone
- Route Section Break
- Indicative New Lattice Pylon
- Existing Lattice Pylon - Within Weston Marsh Siting Zone that May Be Modified
- Existing Lattice Pylon - Not Affected
- Indicative New Overhead Line
- Existing Overhead Line - Not Affected
- Existing Overhead Line - Within Weston Marsh Siting Zone that May Be Modified
- Indicative Limits of Deviation
- Indicative Maintenance Access
- Indicative Environmental Mitigation
- Indicative Environmental Mitigation Access

Rev	Date	Description	GIS	Chk	App
A	02/05/2025	First Issue	LC	HK	DR

nationalgrid

Purpose: PEI REPORT

Scheme: GRIMSBY TO WALPOLE

Document Title: FIGURE 5.1 PROPOSED PROJECT DESIGN

Creator:	Date:	Checker:	Date:	Approver:	Date:
LC	02/05/2025	HK	02/05/2025	DR	02/05/2025

Document Type:	Scale:	Format:	Sheets:	Rev:
FIGURE	1:10,000	A3	38 OF 53	A

Document Path: \\eu.aecomnet.com\EMIA\UKI\UKNCL2\Jobs\60721024 Grimsby to Walpole\02_Maps\PEIR\Volume 2\Part A\G2W_PEIR_2_A_Chapter_5_Project_Description_Figures.aprx

N

Woad Farm

Roseliegh House

Marsh Drove

LW198

LW199

4

5

28

29

30

31

Old Three Tuns Farm

Sugar Lees Farm

Ppg Sta

Willow

Wragg Marsh House

Wragg Marsh

Lord's Drain

The Spinney

Elder

Elder

Elder

School House

Marsh Road

Surfleet Bank

Vernatt's Bridge

NTL Sluice

Reservoir

Crowtree Farm

Bottom Yard

Welland House Farm

Pickmere

Weston Marsh

Crown Fa

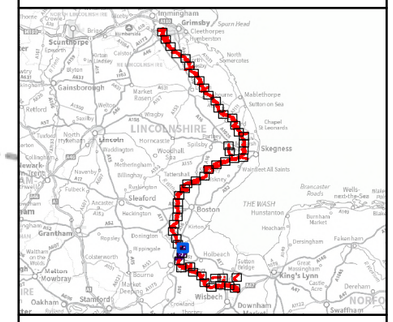

GRIMSBY TO WALPOLE LEGEND

Legend

- Draft Order Limits
- Refined Weston Marsh Substation Siting Zone
- Route Section Break
- Indicative New Lattice Pylon
- Existing Lattice Pylon - Within Weston Marsh Siting Zone that May Be Modified
- Existing Lattice Pylon - Not Affected
- Indicative New Overhead Line
- Existing Overhead Line - Not Affected
- Existing Overhead Line - Within Weston Marsh Siting Zone that May Be Modified
- Indicative Limits of Deviation
- Indicative Maintenance Access
- Indicative Environmental Mitigation
- Indicative Environmental Mitigation Access

0 100 200 300 400 500
m

Rev	Date	Description	GIS	Chk	App
A	02/05/2025	First Issue	LC	HK	DR

nationalgrid

Purpose:	PEI REPORT
Scheme:	GRIMSBY TO WALPOLE
Document Title:	FIGURE 5.1 PROPOSED PROJECT DESIGN

Creator:	Date:	Checker:	Date:	Approver:	Date:
LC	02/05/2025	HK	02/05/2025	DR	02/05/2025

Document Type:	Scale:	Format:	Sheets:	Rev:
FIGURE	1:10,000	A3	39 OF 53	A

Contains Ordnance Survey digital map data © Crown copyright 2025. All rights reserved. Licence number AC0000808122.
Contains public sector information licensed under the Open Government Licence v3.0.

Document Path: \\eu.aecomnet.com\EMIA\UKI\UKNCL2\Jobs\60721024 Grimsby to Walpole\02_Maps\PEIR\Volume 2\Part A\G2W_PEIR_2_A_Chapter_5_Project_Description_Figures.aprx

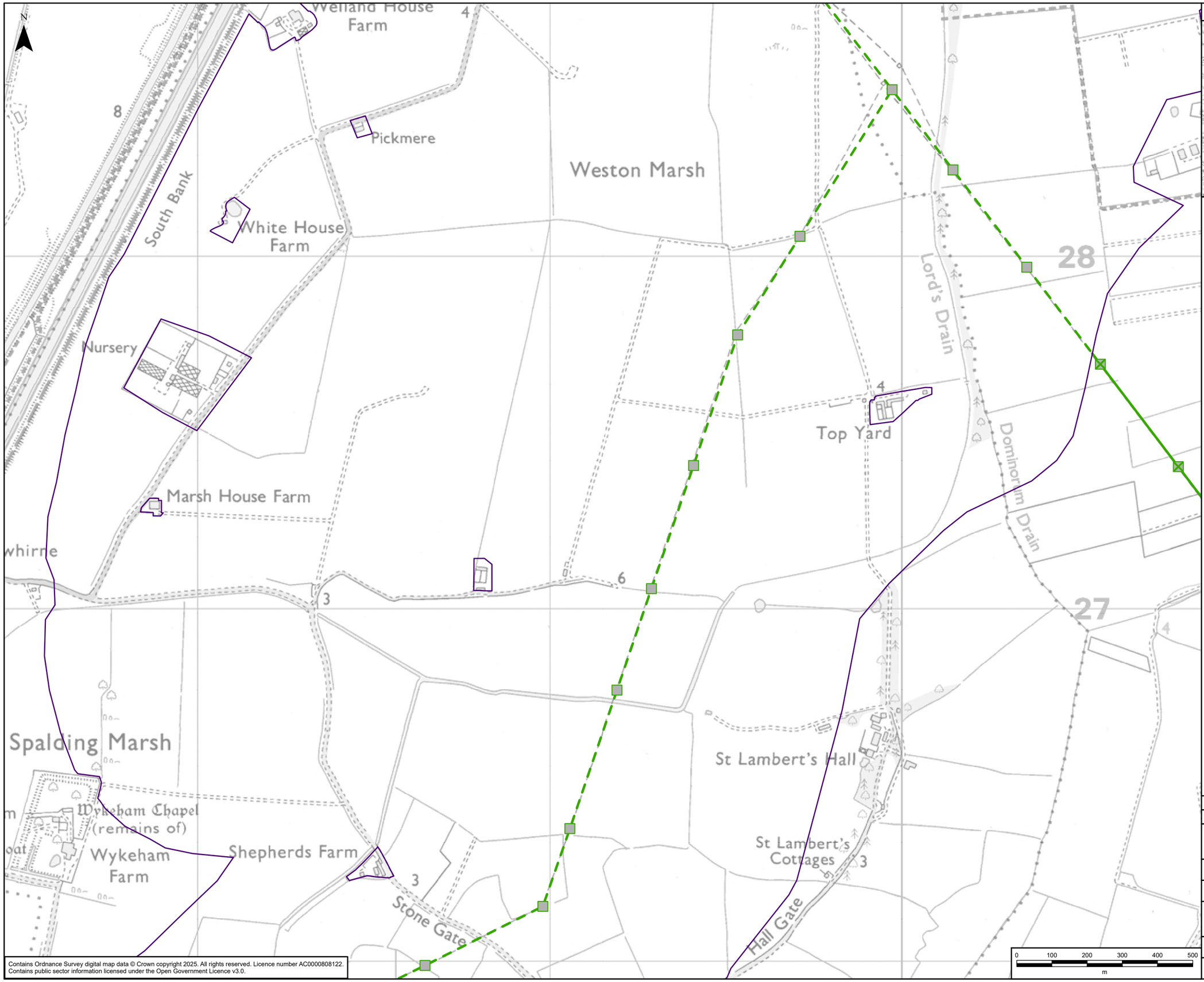

Contains Ordnance Survey digital map data © Crown copyright 2025. All rights reserved. Licence number AC0000808122.
Contains public sector information licensed under the Open Government Licence v3.0.

GRIMSBY TO WALPOLE LEGEND

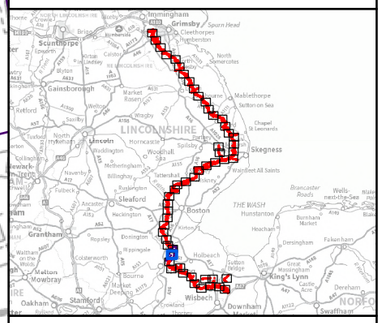

Legend

- Refined Weston Marsh Substation Siting Zone
- Existing Lattice Pylon - Within Weston Marsh Siting Zone that May Be Modified
- Existing Lattice Pylon - Not Affected
- Existing Overhead Line - Not Affected
- Existing Overhead Line - Within Weston Marsh Siting Zone that May Be Modified

Rev	Date	Description	GIS	Chk	App
A	02/05/2025	First Issue	LC	HK	DR

nationalgrid

Purpose:	PEI REPORT
Scheme:	GRIMSBY TO WALPOLE
Document Title:	FIGURE 5.1 PROPOSED PROJECT DESIGN

Creator:	Date:	Checker:	Date:	Approver:	Date:
LC	02/05/2025	HK	02/05/2025	DR	02/05/2025

Document Type:	Scale:	Format:	Sheets:	Rev:
FIGURE	1:10,000	A3	40 OF 53	A

Document Path: \\eu.aecomnet.com\EMIA\UKI\UKNCL2\Jobs\60721024 Grimsby to Walpole\02_Maps\PEIR\Volume 2\Part A\G2W_PEIR_2_A_Chapter_5_Project_Description_Figures.aprx

N

Home Farm
Wykeham House
Crown Cottages
Wykeham Lane
Rood's Lane
Stumps Lane
Lord's Drain
Wheat Mere Drain
Wiseman's Gate
White House Farm
Chestnut House
Wimberley Hall Fa
Cross
PO
Weston
Wool Hall Farm
Baytree Garden Centre
MS
Sch
Mount Pleasant
Cavell House
Sewage Works
Cross Gate
Ppg Sta
High Road
A16
A151
Bridge Farm
Sycamore Farm
Gate Farm
Pomona House
Broadgate House
Cobgate Farm
West Cob Gate
Moulton Mere Drain
Swindler's Drove
Elm Lane
Wood Farm
WESTON CP

SW1
SW2
SW3
SW4
SW5
SW6

3
4
5
6

Contains Ordnance Survey digital map data © Crown copyright 2025. All rights reserved. Licence number AC0000808122.
Contains public sector information licensed under the Open Government Licence v3.0.

0 100 200 300 400 500
m

GRIMSBY TO WALPOLE LEGEND

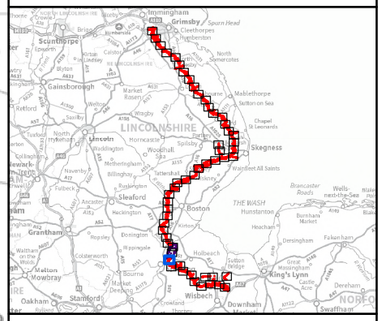

Legend

- Draft Order Limits
- Refined Weston Marsh Substation Siting Zone
- Route Section Break
- Indicative New Lattice Pylon
- Existing Lattice Pylon - Within Weston Marsh Siting Zone that May Be Modified
- Existing Lattice Pylon - Not Affected
- Indicative New Overhead Line
- Existing Overhead Line - Not Affected
- Existing Overhead Line - Within Weston Marsh Siting Zone that May Be Modified
- Indicative Limits of Deviation
- Indicative Maintenance Access
- Indicative Environmental Mitigation
- Indicative Environmental Mitigation Access

Rev	Date	Description	GIS	Chk	App
A	02/05/2025	First Issue	LC	HK	DR

nationalgrid

Purpose: PEI REPORT

Scheme: GRIMSBY TO WALPOLE

Document Title: FIGURE 5.1
PROPOSED PROJECT DESIGN

Creator:	Date:	Checker:	Date:	Approver:	Date:
LC	02/05/2025	HK	02/05/2025	DR	02/05/2025

Document Type:	Scale:	Format:	Sheets:	Rev:
FIGURE	1:10,000	A3	41 OF 53	A

Document Path: \\eu.aecomnet.com\EMIA\UKI\UKNCL2\Jobs\60721024 Grimsby to Walpole\02_Maps\PEIR\Volume 2\Part A\G2W_PEIR_2_A_Chapter_5_Project_Description_Figures.aprx

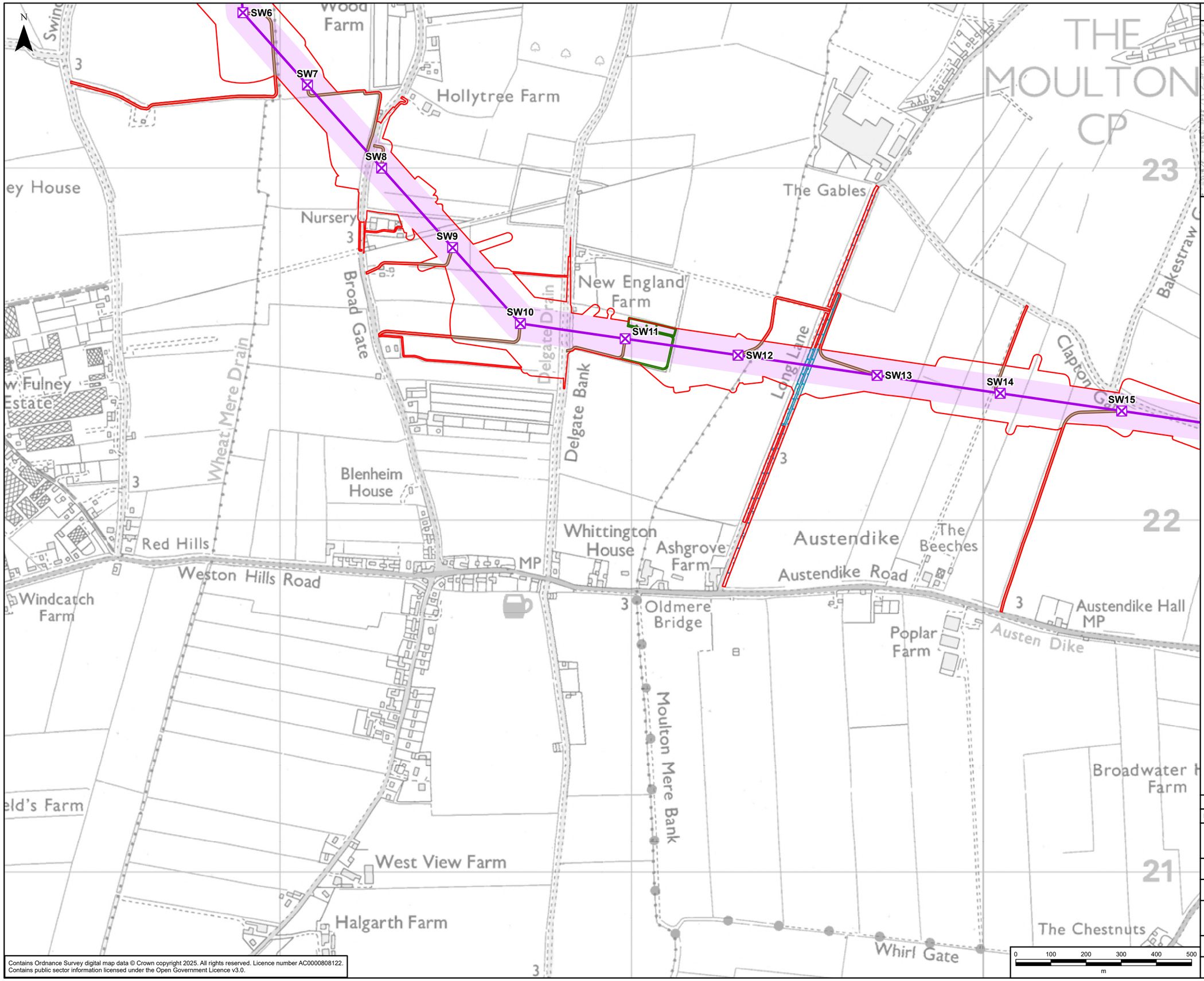

Contains Ordnance Survey digital map data © Crown copyright 2025. All rights reserved. Licence number AC0000808122.
Contains public sector information licensed under the Open Government Licence v3.0.

GRIMSBY TO WALPOLE LEGEND

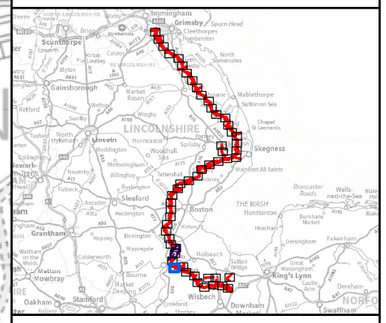

Legend

- Draft Order Limits
- Indicative New Lattice Pylon
- Indicative New Overhead Line
- Indicative Limits of Deviation
- Indicative Maintenance Access
- Indicative Area for Temporary Highway Improvements
- Indicative Environmental Mitigation
- Indicative Environmental Mitigation Access

Rev	Date	Description	GIS	Chk	App
A	02/05/2025	First Issue	LC	HK	DR

nationalgrid

Purpose: PEI REPORT

Scheme: GRIMSBY TO WALPOLE

Document Title: FIGURE 5.1 PROPOSED PROJECT DESIGN

Creator:	Date:	Checker:	Date:	Approver:	Date:
LC	02/05/2025	HK	02/05/2025	DR	02/05/2025

Document Type:	Scale:	Format:	Sheets:	Rev:
FIGURE	1:10,000	A3	42 OF 53	A

Document Path: \\eu.aecomnet.com\EMIA\UKI\UKNCL2\Jobs\60721024 Grimsby to Walpole\02_Maps\PEIR\Volume 2\Part A\G2W_PEIR_2_A_Chapter_5_Project_Description_Figures.aprx

N

Cob Gate
East Cob Gate
Gate House
Eastleigh
The Gables
Hagbeach Gate
Thorpe's Lane
Mill Gate
Crowdike Gate
Newdike Gate
Holly House
Nurseries
Irby Hall
Little Lane
Westgate Farm
Nursery
Whaplode Fen
Snaffer's Lane
Eagle House
Bridge Farm
Whaplode River (Drain)
Bakestraw Gate
Moulton River (Drain)
B1357
Hog's Gate
Pickwell House
Swain's Hall
Nursery
Spark's Lane
Hall Gate
dike Hall
adwater House
Moat
Vailima
Mill Gate Cottage
Ashtree Farm
Penny Acres
Oaklands Farm
Mill
SW16
SW17
SW18
SW19
SW20
SW21
23
22
ONS
SOUTH HOLLAND DIST
WHAPLODE CP
Exc

Contains Ordnance Survey digital map data © Crown copyright 2025. All rights reserved. Licence number AC0000808122.
Contains public sector information licensed under the Open Government Licence v3.0.

0 100 200 300 400 500
m

GRIMSBY TO WALPOLE LEGEND

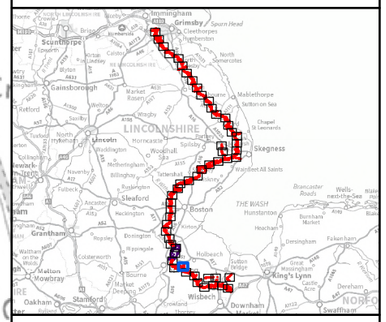

Legend

- Draft Order Limits
- Indicative New Lattice Pylon
- Indicative New Overhead Line
- Indicative Limits of Deviation
- Indicative Maintenance Access
- Indicative Area for Temporary Highway Improvements

Rev	Date	Description	GIS	Chk	App
A	02/05/2025	First Issue	LC	HK	DR

nationalgrid

Purpose: PEI REPORT

Scheme: GRIMSBY TO WALPOLE

Document Title: FIGURE 5.1
PROPOSED PROJECT DESIGN

Creator:	Date:	Checker:	Date:	Approver:	Date:
LC	02/05/2025	HK	02/05/2025	DR	02/05/2025

Document Type:	Scale:	Format:	Sheets:	Rev:
FIGURE	1:10,000	A3	43 OF 53	A

Document Path: \\eu.aecomnet.com\EMIA\UKI\UKNCL2\Jobs\60721024 Grimsby to Walpole\02_Maps\PEIR\Volume 2\Part A\G2W_PEIR_2_A_Chapter_5_Project_Description_Figures.aprx

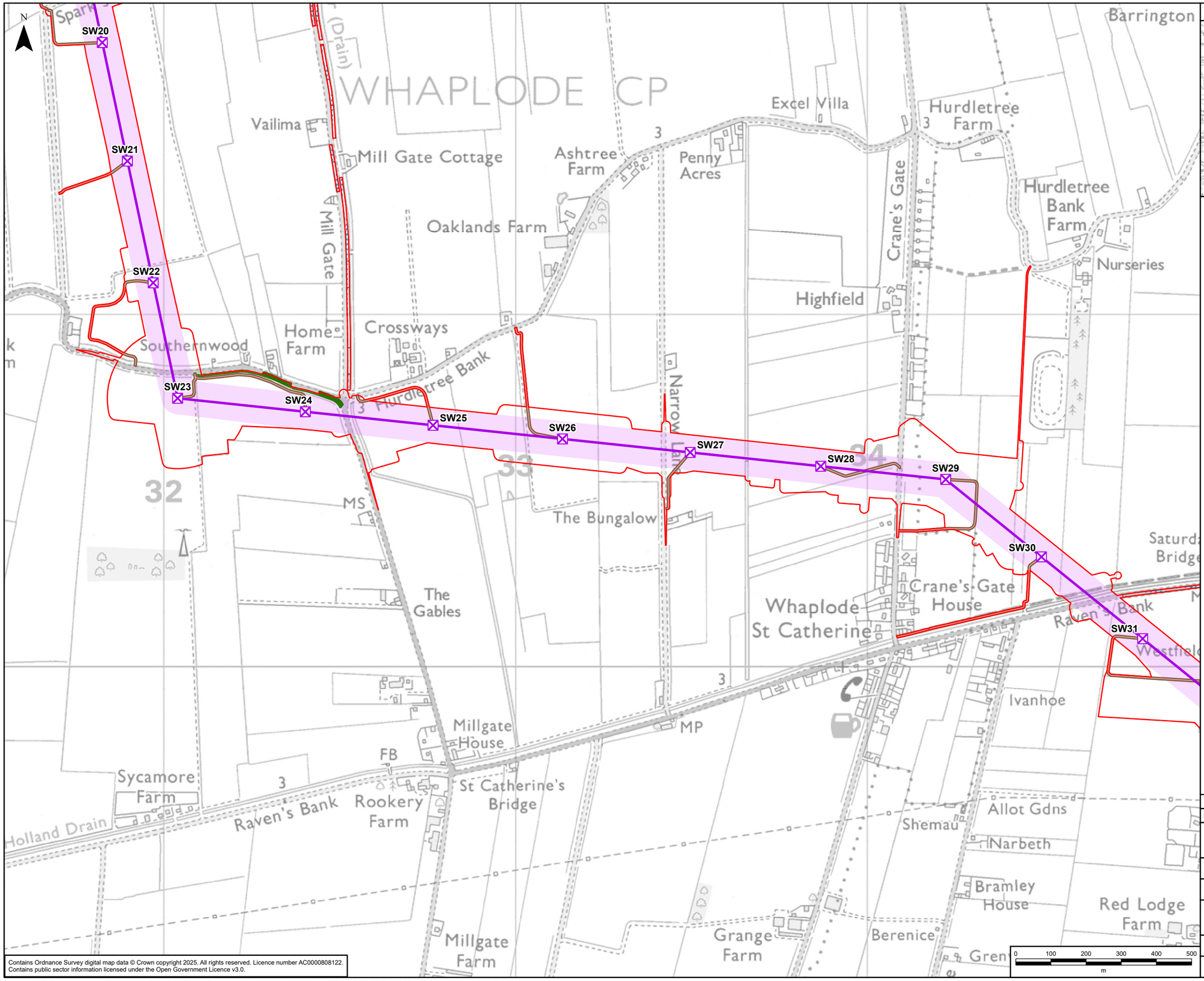

GRIMSBY TO WALPOLE LEGEND

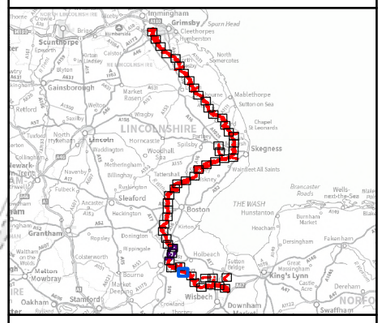

Legend

- Draft Order Limits
- Indicative New Lattice Pylon
- Indicative New Overhead Line
- Indicative Limits of Deviation
- Indicative Maintenance Access
- Indicative Area for Temporary Highway Improvements
- Indicative Environmental Mitigation
- Indicative Environmental Mitigation Access

Rev	Date	Description	GIS	Chk	App
A	02/05/2025	First Issue	LC	HK	DR

nationalgrid

Purpose: PEI REPORT

Scheme: GRIMSBY TO WALPOLE

Document Title: FIGURE 5.1 PROPOSED PROJECT DESIGN

Creator:	Date:	Checker:	Date:	Approver:	Date:
LC	02/05/2025	HK	02/05/2025	DR	02/05/2025

Document Type:	Scale:	Format:	Sheets:	Rev:
FIGURE	1:10,000	A3	44 OF 53	A

Contains Ordnance Survey digital map data © Crown copyright 2025. All rights reserved. Licence number AC0000808122.
Contains public sector information licensed under the Open Government Licence v3.0.

Document Path: \\eu.aecomnet.com\EMIA\UKI\UKNCL2\Jobs\60721024 Grimsby to Walpole\02_Maps\PEIR\Volume 2\Part A\G2W_PEIR_2_A_Chapter_5_Project_Description_Figures.aprx

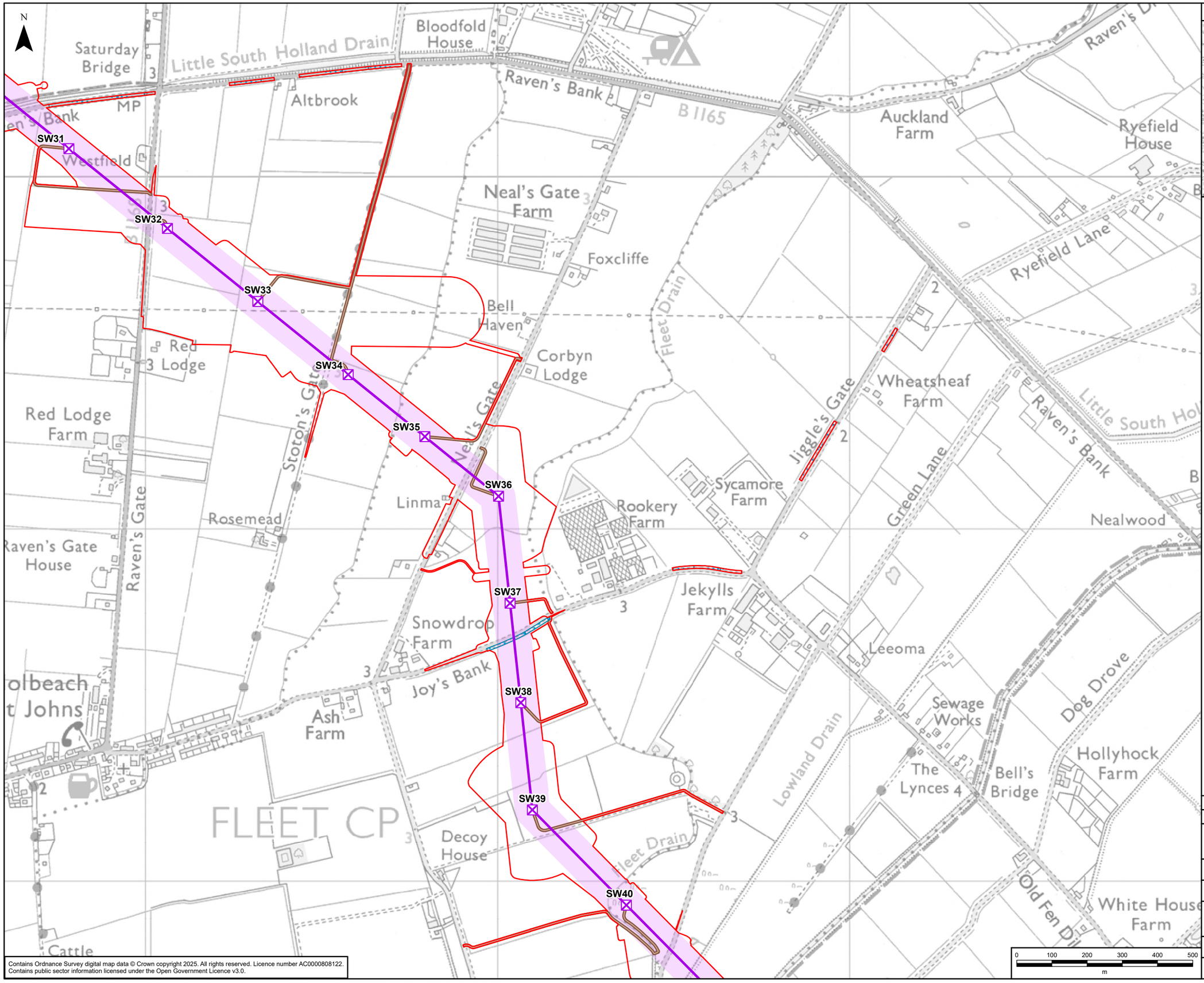

Contains Ordnance Survey digital map data © Crown copyright 2025. All rights reserved. Licence number AC0000808122.
Contains public sector information licensed under the Open Government Licence v3.0.

GRIMSBY TO WALPOLE LEGEND

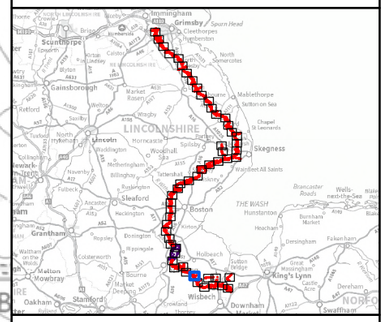

Legend

- Draft Order Limits
- Indicative New Lattice Pylon
- Indicative New Overhead Line
- Indicative Limits of Deviation
- Indicative Maintenance Access
- Indicative Area for Temporary Highway Improvements

Rev	Date	Description	GIS	Chk	App
A	02/05/2025	First Issue	LC	HK	DR

nationalgrid

Purpose: PEI REPORT

Scheme: GRIMSBY TO WALPOLE

Document Title: FIGURE 5.1 PROPOSED PROJECT DESIGN

Creator:	Date:	Checker:	Date:	Approver:	Date:
LC	02/05/2025	HK	02/05/2025	DR	02/05/2025

Document Type:	Scale:	Format:	Sheets:	Rev:
FIGURE	1:10,000	A3	45 OF 53	A

Document Path: \\eu.aecomnet.com\EMIA\UKI\UKNCL2\Jobs\60721024 Grimsby to Walpole\02_Maps\PEIR\Volume 2\Part A\G2W_PEIR_2_A_Chapter_5_Project_Description_Figures.aprx

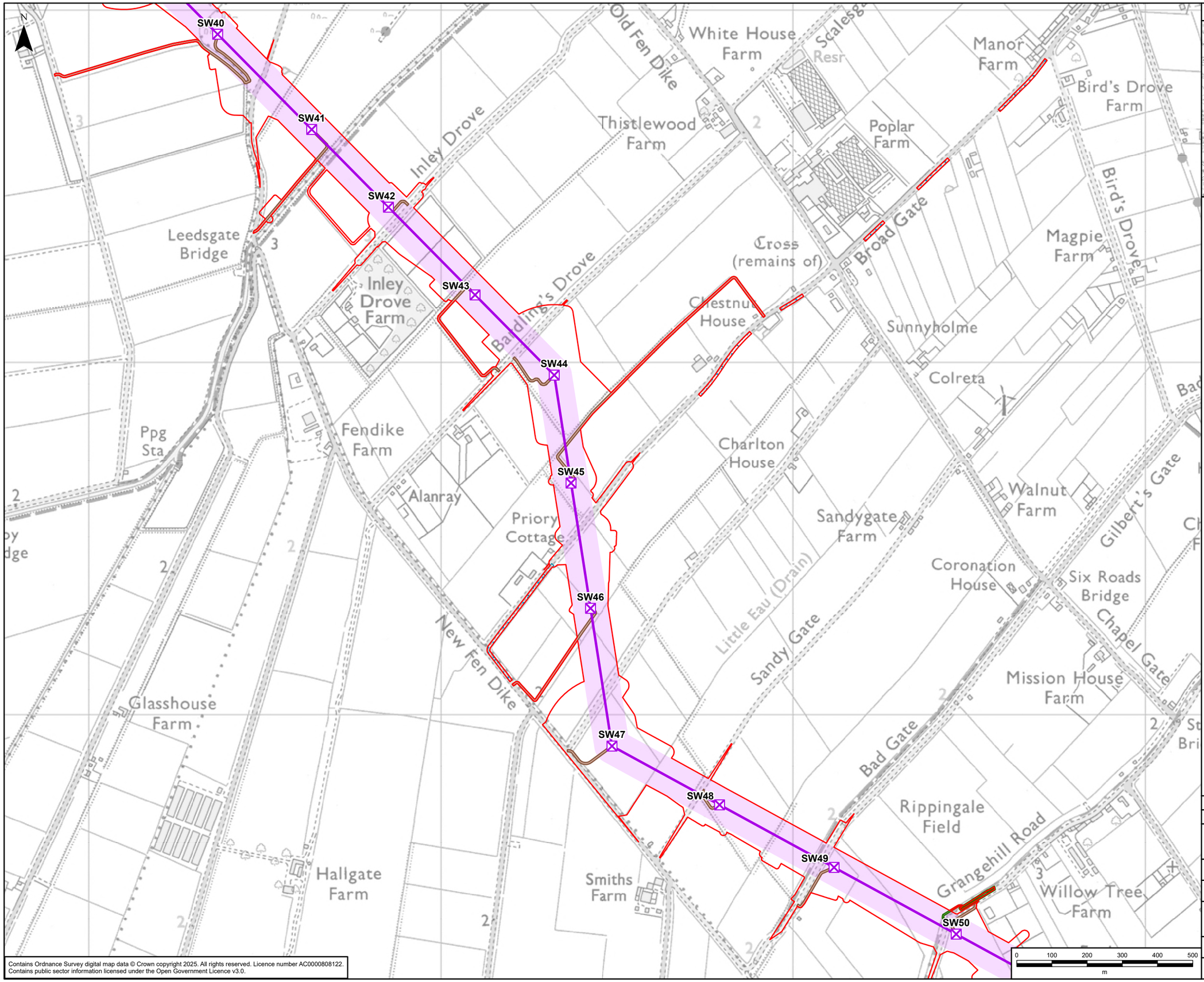

Contains Ordnance Survey digital map data © Crown copyright 2025. All rights reserved. Licence number AC0000808122.
Contains public sector information licensed under the Open Government Licence v3.0.

GRIMSBY TO WALPOLE LEGEND

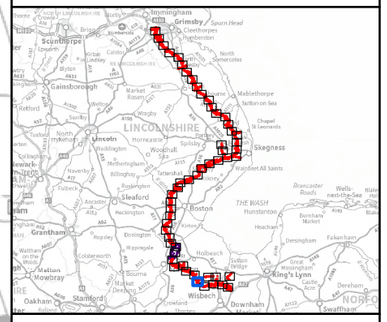

Legend

- Draft Order Limits
- Indicative New Lattice Pylon
- Indicative New Overhead Line
- Indicative Limits of Deviation
- Indicative Maintenance Access
- Indicative Area for Temporary Highway Improvements
- Indicative Environmental Mitigation
- Indicative Environmental Mitigation Access

Rev	Date	Description	GIS	Chk	App
A	02/05/2025	First Issue	LC	HK	DR

nationalgrid

Purpose:	PEI REPORT
Scheme:	GRIMSBY TO WALPOLE
Document Title:	FIGURE 5.1 PROPOSED PROJECT DESIGN

Creator:	Date:	Checker:	Date:	Approver:	Date:
LC	02/05/2025	HK	02/05/2025	DR	02/05/2025

Document Type:	Scale:	Format:	Sheets:	Rev:
FIGURE	1:10,000	A3	46 OF 53	A

Document Path: \\eu.aecomnet.com\EMIA\UKI\UKNCL2\Jobs\60721024 Grimsby to Walpole\02_Maps\PEIR\Volume 2\Part A\G2W_PEIR_2_A_Chapter_5_Project_Description_Figures.aprx

N

Mission House Farm
Chapel Gate
Bythorne Bar
Bottlelane Field
Park Farm
Nutwalk Farm
Cooper's Corner
Hornfield Hou
Park House
16
Star Bridge
Bottle Lane
Bramley House
Eaugate Field
Rippingale Field
Grangehill Road
Black Lane
(Track)
Karrow Field
Willow Tree Farm
Oakle
Ryland Field
Eauleet Field
Northlane Field
Ewings Farm
Oaktree Farm
Grangehill Farm
Cross
SW50
SW51
SW52
SW53
SW54
SW55
SW56
SW57
SW58
SW59
SW60
TYDD ST GILES
15
Grangehill Corner
Elmtree House
Quaney Field
Fen Lane
Australia House
Tydd St Giles Fen
Westlands
Lowland Drain
Shaffendike Field
North Level M
Fenlane Field
Broad Drove West
Fengate Field
Kenny House
14
Chestnut House
Broad Drove Field
Crane Cottage
Poplartree Farm

0 100 200 300 400 500
m

Contains Ordnance Survey digital map data © Crown copyright 2025. All rights reserved. Licence number AC0000808122.
Contains public sector information licensed under the Open Government Licence v3.0.

GRIMSBY TO WALPOLE LEGEND

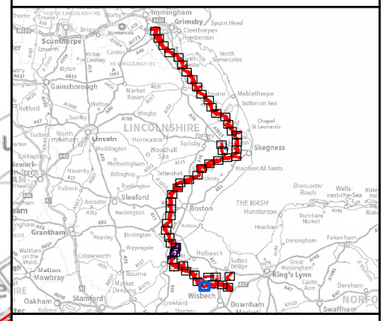

Legend

- Draft Order Limits
- Indicative New Lattice Pylon
- Indicative New Overhead Line
- Indicative Limits of Deviation
- Indicative Maintenance Access
- Indicative Area for Temporary Highway Improvements
- Indicative Environmental Mitigation
- Indicative Environmental Mitigation Access

Rev	Date	Description	GIS	Chk	App
A	02/05/2025	First Issue	LC	HK	DR

nationalgrid

Purpose:	PEI REPORT
Scheme:	GRIMSBY TO WALPOLE
Document Title:	FIGURE 5.1 PROPOSED PROJECT DESIGN

Creator:	Date:	Checker:	Date:	Approver:	Date:
LC	02/05/2025	HK	02/05/2025	DR	02/05/2025

Document Type:	Scale:	Format:	Sheets:	Rev:
FIGURE	1:10,000	A3	47 OF 53	A

Document Path: \\eu.aecomnet.com\EMIA\UKI\UKNCL2\Jobs\60721024 Grimsby to Walpole\02_Maps\PEIR\Volume 2\Part A\G2W_PEIR_2_A_Chapter_5_Project_Description_Figures.aprx

N

GRIMSBY TO WALPOLE LEGEND

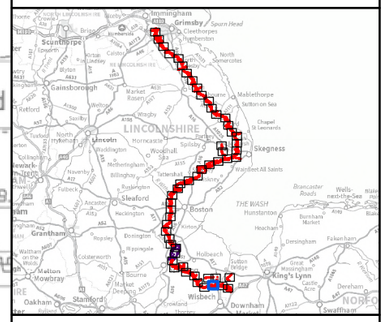

Legend

- Draft Order Limits
- Indicative New Lattice Pylon
- Indicative New Overhead Line
- Indicative Limits of Deviation
- Indicative Maintenance Access
- Indicative Area for Temporary Highway Improvements
- Indicative Environmental Mitigation
- Indicative Environmental Mitigation Access

SW60 SW61 SW62 SW63 SW64 SW65 SW66 SW67 SW68 SW69

Trafford House
Tretton Bridge
Shire Drain
Tydd St Giles Golf Centre
CH
Manor House
East Ville
Fern House
Bank House
Furlong Field
Dunton Bridge
Tydd St Giles
New Field
Kirkgate Bridge
Great East Field
Horn Field
Long Brick Field
Little East Field
Sewage Works
St Giles Lodge
Goatlands
Sch
South Crofts
Newlands
Peartree Farm
High South Field
Sterts
Oakley Farm
Church Lane Bridge
High Dike Bank
Low South Field
Fen Croft
Lodge Farm
Fenland Field
Shortlands
Mud Croft
Wr Twr
Home Farm
Sewage Works
Blackdike Bridge (FB)
Mudcroft Farm
Gaul Field
Parrock Field
Newton Hall
Home Farm
Croft's Farm
Newton-in-the-Isle
Karrow Field
Rose Villa
Newton House Farm
Crofts
Main Drain

0 100 200 300 400 500 m

Rev	Date	Description	GIS	Chk	App
A	02/05/2025	First Issue	LC	HK	DR

nationalgrid

Purpose:	PEI REPORT
Scheme:	GRIMSBY TO WALPOLE
Document Title:	FIGURE 5.1 PROPOSED PROJECT DESIGN

Creator:	Date:	Checker:	Date:	Approver:	Date:
LC	02/05/2025	HK	02/05/2025	DR	02/05/2025

Document Type:	Scale:	Format:	Sheets:	Rev:
FIGURE	1:10,000	A3	48 OF 53	A

Contains Ordnance Survey digital map data © Crown copyright 2025. All rights reserved. Licence number AC0000808122.
Contains public sector information licensed under the Open Government Licence v3.0.

Document Path: \\eu.aecomnet.com\EMIA\UKI\UKNCL2\Jobs\60721024 Grimsby to Walpole\02_Maps\PEIR\Volume 2\Part A\G2W_PEIR_2_A_Chapter_5_Project_Description_Figures.aprx

N

Sharpe's Bridge
Allot Gdns
Woad Farm
Cross Gate
Drain
Roderwick
Greendike Lane
Wisbech Road
Tydd St Mary's Common
Salt Field
Strawberry Hall
Roderwick Field
Middle Field
Oldfield Drain
The Grange
Tysdale Farm
Bottom Sch Field
Minerva Farm
Tydd St Mary
MS
Parsonage Farm
Parsonage Field
Allot Gdns
Old Field
Romanhurst
TYDD ST MARY CP
Breach Eau (Drain)
Crossgate Field
The Angle
Allot Gdns
Sea Bank
Lowgate House
Barton Field
Crofts
Tydd Gote Bridge
BS
PO
Holt
Low Gate
Bridge Farm
Hannath Hall
Raspberry Cottage
Lowgate Field
Marwald Field
Old Eau Field
Blowhead Field
Tretton Manor Farm
Eaudyke Bank
Fern House

0 100 200 300 400 500
m

Contains Ordnance Survey digital map data © Crown copyright 2025. All rights reserved. Licence number AC0000808122.
Contains public sector information licensed under the Open Government Licence v3.0.

GRIMSBY TO WALPOLE LEGEND

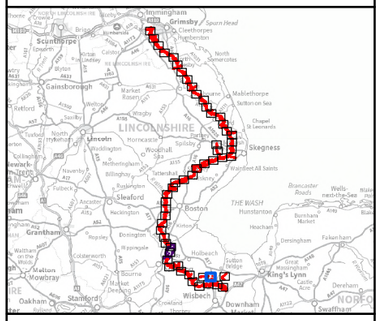

Legend

- Draft Order Limits
- Existing Lattice Pylon - Not Affected
- Existing Overhead Line - Not Affected
- Indicative Area for Temporary Highway Improvements

Rev	Date	Description	GIS	Chk	App
A	02/05/2025	First Issue	LC	HK	DR

nationalgrid

Purpose:	PEI REPORT
Scheme:	GRIMSBY TO WALPOLE
Document Title:	FIGURE 5.1 PROPOSED PROJECT DESIGN

Creator:	Date:	Checker:	Date:	Approver:	Date:
LC	02/05/2025	HK	02/05/2025	DR	02/05/2025

Document Type:	Scale:	Format:	Sheets:	Rev:
FIGURE	1:10,000	A3	49 OF 53	A

Document Path: \\eu.aecomnet.com\EMIA\UKI\UKNCL2\Jobs\60721024 Grimsby to Walpole\02_Maps\PEIR\Volume 2\Part A\G2W_PEIR_2_A_Chapter_5_Project_Description_Figures.aprx

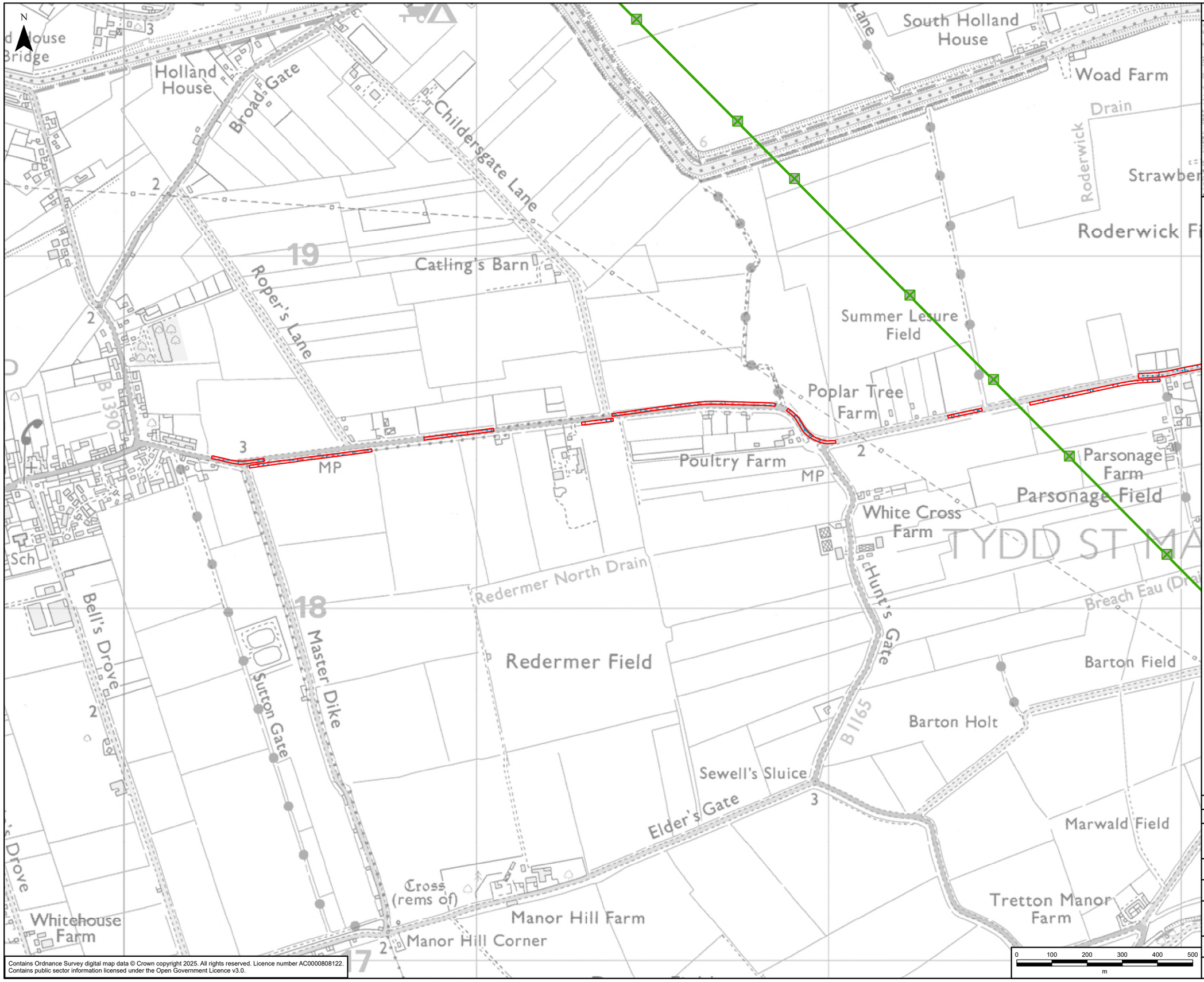

Contains Ordnance Survey digital map data © Crown copyright 2025. All rights reserved. Licence number AC0000808122.
Contains public sector information licensed under the Open Government Licence v3.0.

GRIMSBY TO WALPOLE LEGEND

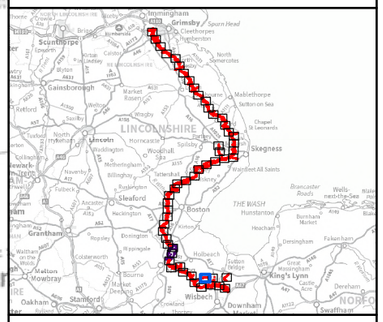

Legend

- Draft Order Limits
- Existing Lattice Pylon - Not Affected
- Existing Overhead Line - Not Affected
- Indicative Area for Temporary Highway Improvements

Rev	Date	Description	GIS	Chk	App
A	02/05/2025	First Issue	LC	HK	DR

nationalgrid

Purpose:	PEI REPORT
Scheme:	GRIMSBY TO WALPOLE
Document Title:	FIGURE 5.1 PROPOSED PROJECT DESIGN

Creator:	Date:	Checker:	Date:	Approver:	Date:
LC	02/05/2025	HK	02/05/2025	DR	02/05/2025

Document Type:	Scale:	Format:	Sheets:	Rev:
FIGURE	1:10,000	A3	50 OF 53	A

Document Path: \\eu.aecomnet.com\EMIA\UKI\UKNCL2\Jobs\60721024 Grimsby to Walpole\02_Maps\PEIR\Volume 2\Part A\G2W_PEIR_2_A_Chapter_5_Project_Description_Figures.aprx

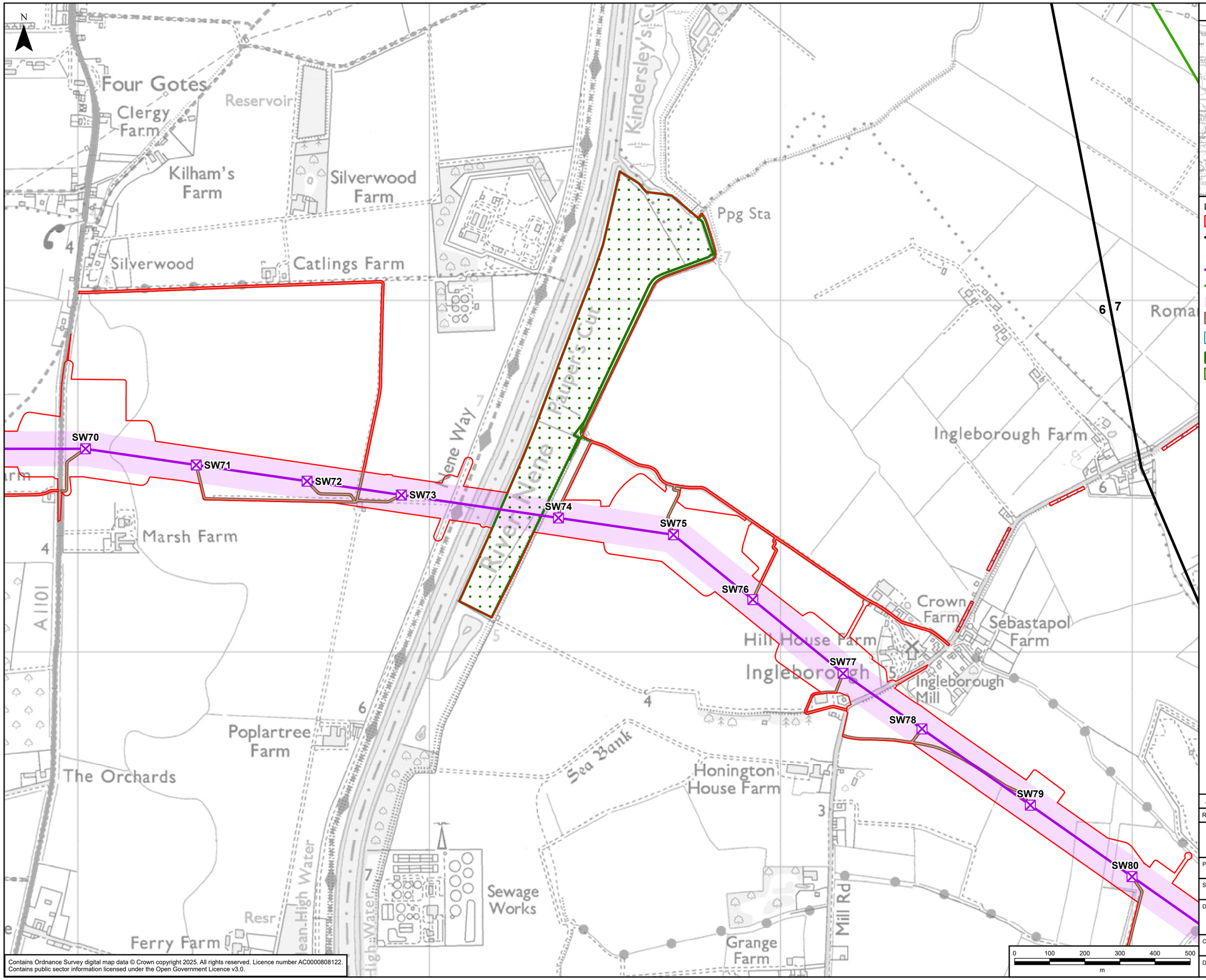

Contains Ordnance Survey digital map data © Crown copyright 2025. All rights reserved. Licence number AC0000808122.
Contains public sector information licensed under the Open Government Licence v3.0.

GRIMSBY TO WALPOLE LEGEND

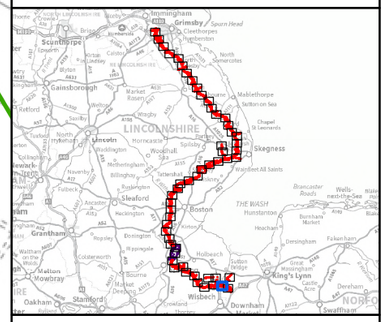

Legend

- Draft Order Limits
- Route Section Break
- Indicative New Lattice Pylon
- Indicative New Overhead Line
- Existing Overhead Line - Not Affected
- Indicative Limits of Deviation
- Indicative Maintenance Access
- Indicative Area for Temporary Highway Improvements
- Indicative Environmental Mitigation
- Indicative Environmental Mitigation Access

Rev	Date	Description	GIS	Chk	App
A	02/05/2025	First Issue	LC	HK	DR

nationalgrid

Purpose:	PEI REPORT
Scheme:	GRIMSBY TO WALPOLE
Document Title:	FIGURE 5.1 PROPOSED PROJECT DESIGN

Creator:	Date:	Checker:	Date:	Approver:	Date:
LC	02/05/2025	HK	02/05/2025	DR	02/05/2025

Document Type:	Scale:	Format:	Sheets:	Rev:
FIGURE	1:10,000	A3	51 OF 53	A

Document Path: \\eu.aecomnet.com\EMIA\UKI\UKNCL2\Jobs\60721024 Grimsby to Walpole\02_Maps\PEIR\Volume 2\Part A\G2W_PEIR_2_A_Chapter_5_Project_Description_Figures.aprx

N

Ingleborough Farm

Rose & Crown Farm

Sewage Works

Walpole West Drain

Thorn Moor Field

The Salts

Crown Farm

Sebastapol Farm

Hill House Farm

Ingleborough

Ingleborough Mill

SW76

SW77

SW78

SW79

SW80

SW81

SW82

SW83

SW84

SW85

4ZM333

4ZM332

4ZM336-N

4ZM337-N

4ZM335-N

4ZM333-N

4ZM331

4ZM334-N

Walpole B Proposed Substation

4ZM332-N

4ZM330

4ZM331-N

4ZM330-N

4ZM329

4ZM328

Mill Rd

WEST WALTON CP

Priory Farm

West Walton Lewes

West Walton

TOWER

Wash Dike

Resrs

Moat

Faulkner House

Faulkner Bridge

West Drove Farm

School Road

Contains Ordnance Survey digital map data © Crown copyright 2025. All rights reserved. Licence number AC0000808122.
Contains public sector information licensed under the Open Government Licence v3.0.

0 100 200 300 400 500
m

GRIMSBY TO WALPOLE LEGEND

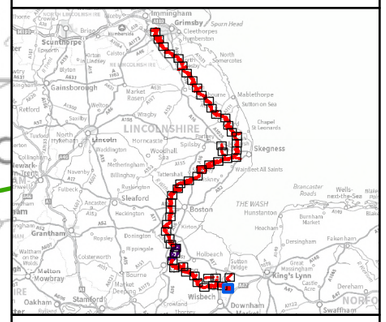

Legend

- Draft Order Limits
- Route Section Break
- Indicative New Lattice Pylon
- Indicative New Gantry
- Existing Lattice Pylon - Not Affected
- Existing Lattice Pylon - To Be Dismantled
- Indicative New Overhead Line
- Indicative New Underground Cable
- Existing Overhead Line - Not Affected
- Existing Overhead Line - To Be Dismantled
- Existing Overhead Line - To Be Modified
- Indicative Limits of Deviation
- Indicative New Substation Boundary
- Indicative Cable Sealing End Compound Boundary
- Indicative Permanent Substation Access Route
- Indicative Maintenance Access
- Indicative Area for Temporary Highway Improvements
- Indicative Environmental Mitigation
- Indicative Environmental Mitigation Access

Rev	Date	Description	GIS	Chk	App
A	02/05/2025	First Issue	LC	HK	DR

nationalgrid

Purpose:	PEI REPORT
Scheme:	GRIMSBY TO WALPOLE
Document Title:	FIGURE 5.1 PROPOSED PROJECT DESIGN

Creator:	Date:	Checker:	Date:	Approver:	Date:
LC	02/05/2025	HK	02/05/2025	DR	02/05/2025

Document Type:	Scale:	Format:	Sheets:	Rev:
FIGURE	1:10,000	A3	52 OF 53	A

Document Path: \\eu.aecomnet.com\EMIA\UKI\UKNCL2\Jobs\60721024 Grimsby to Walpole\02_Maps\PEIR\Volume 2\Part A\G2W_PEIR_2_A_Chapter_5_Project_Description_Figures.aprx

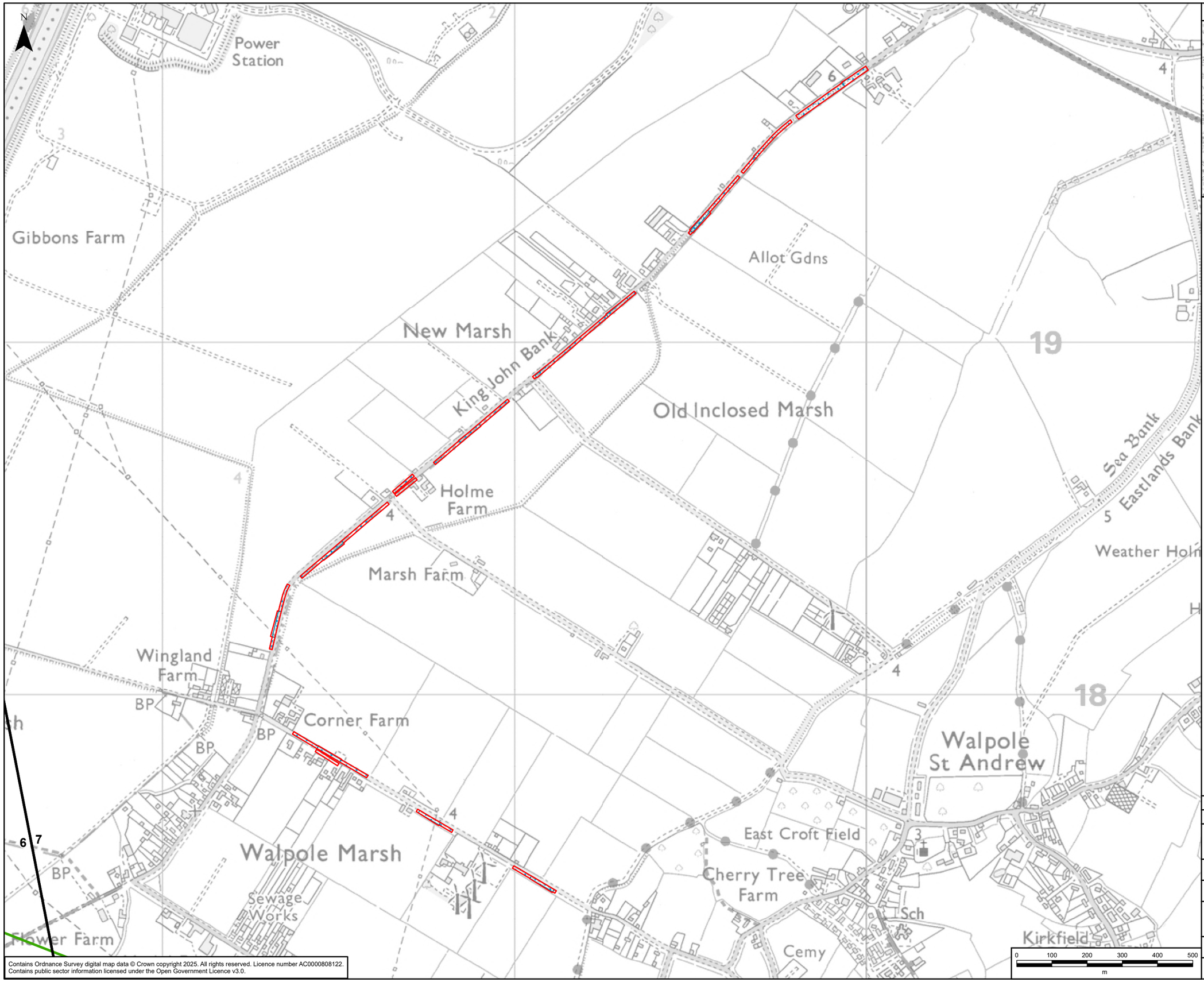

GRIMSBY TO WALPOLE LEGEND

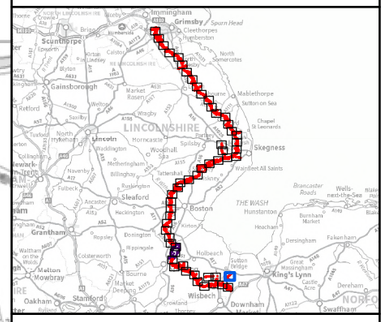

Legend

- Draft Order Limits
- Route Section Break
- Existing Lattice Pylon - Not Affected
- Existing Overhead Line - Not Affected
- Indicative Area for Temporary Highway Improvements

Rev	Date	Description	GIS	Chk	App
A	02/05/2025	First Issue	LC	HK	DR

nationalgrid

Purpose:	PEI REPORT
Scheme:	GRIMSBY TO WALPOLE
Document Title:	FIGURE 5.1 PROPOSED PROJECT DESIGN

Creator:	Date:	Checker:	Date:	Approver:	Date:
LC	02/05/2025	HK	02/05/2025	DR	02/05/2025

Document Type:	Scale:	Format:	Sheets:	Rev:
FIGURE	1:10,000	A3	53 OF 53	A

Contains Ordnance Survey digital map data © Crown copyright 2025. All rights reserved. Licence number AC0000808122.
Contains public sector information licensed under the Open Government Licence v3.0.

Document Path: \\eu.aecomnet.com\EMIA\UKI\UKNCL2\Jobs\60721024 Grimsby to Walpole\02_Maps\PEIR\Volume 2\Part A\G2W_PEIR_2_A_Chapter_5_Project_Description_Figures.aprx

N

4KG151-T
4KG150
4KG151
4KG151-N
4KG152-T
4KG152
4KG153-T
4KG153
4KG153-N
4KG154-N
4KG155-N
4KG156-N
4KG154
GL2
Grimsby West Proposed Substation
4KG154-T
4KG155-T
GL4
GL1
GL3
Grimsby West Existing Substation
4KG157
4KG158
4KG156
4KG155
132kV NPG Substation
GL5
GL6
GL7
GL8
GL9
1
2
09
08
AYLESBY
Wells Road
Moat
FB
Meadow Farm
Great Coates Road
The Grange Farm
A1136
Sch
PO
Wybers Wood
Pewipe Farm
Aylesby Road
Aylesby
Home Farm
Little Beck
Southfield
Butt Lane
Stud Farm Cottage
Laceby Acres
Cottagers
Spr

Contains Ordnance Survey digital map data © Crown copyright 2025. All rights reserved. Licence number AC0000808122.
Contains public sector information licensed under the Open Government Licence v3.0.

0 100 200 300 400 500
m

GRIMSBY TO WALPOLE LEGEND

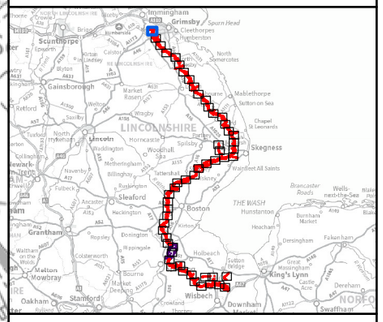

Legend

- Draft Order Limits
- Route Section Break
- Indicative New Lattice Pylon
- Indicative New Gantry
- Existing Lattice Pylon - Not Affected
- Existing Lattice Pylon - To Be Dismantled
- Indicative Temporary Structure
- Indicative New Overhead Line
- Indicative Temporary Overhead Line
- Existing Overhead Line - Not Affected
- Existing Overhead Line - To Be Dismantled
- Existing Overhead Line - To Be Modified
- Existing Substation Boundary
- Existing Substation to be Demolished
- Indicative New Substation Boundary
- Indicative Access Route - Stone
- Indicative Access Route - Trackway
- Indicative Permanent Substation Access Route
- Indicative Area for Temporary Highway Improvements
- Indicative Pylon Working Area
- Indicative Pylon Stringing Position
- Indicative Crossing Protection Work Area
- Indicative Construction Compound
- Indicative Outfall
- Indicative Outfall Pipes
- Indicative Sustainable Drainage System Basin

Rev	Date	Description	GIS	Chk	App
A	08/05/2025	First Issue	LC	HK	DR

nationalgrid

Purpose: PEI REPORT

Scheme: GRIMSBY TO WALPOLE

Document Title:
FIGURE 5.2
TEMPORARY CONSTRUCTION WORKS

Creator:	Date:	Checker:	Date:	Approver:	Date:
LC	08/05/2025	HK	08/05/2025	DR	08/05/2025

Document Type:	Scale:	Format:	Sheets:	Rev:
FIGURE	1:10,000	A3	1 OF 53	A

Document Path: \\eu.aecomnet.com\EMIA\UKI\UKNCL2\Jobs\60721024 Grimsby to Walpole\02_Maps\PEIR\Volume 2\Part A\G2W_PEIR_2_A_Chapter_5_Project_Description_Figures.aprx

GRIMSBY TO WALPOLE LEGEND

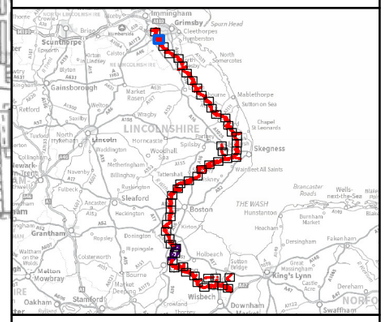

Legend

- Draft Order Limits
- Indicative New Lattice Pylon
- Indicative New Low Height Lattice Pylon
- Indicative New Overhead Line
- Indicative Access Route - Stone
- Indicative Access Route - Trackway
- Indicative Pylon Working Area
- Indicative Pylon Stringing Position
- Indicative Crossing Protection Work Area
- Indicative Construction Compound
- Indicative Outfall
- Indicative Outfall Pipes
- Indicative Sustainable Drainage System Basin

Rev	Date	Description	GIS	Chk	App
A	08/05/2025	First Issue	LC	HK	DR

nationalgrid

Purpose:	PEI REPORT
Scheme:	GRIMSBY TO WALPOLE
Document Title:	FIGURE 5.2 TEMPORARY CONSTRUCTION WORKS

Creator:	Date:	Checker:	Date:	Approver:	Date:
LC	08/05/2025	HK	08/05/2025	DR	08/05/2025

Document Type:	Scale:	Format:	Sheets:	Rev:
FIGURE	1:10,000	A3	2 OF 53	A

Contains Ordnance Survey digital map data © Crown copyright 2025. All rights reserved. Licence number AC0000808122.
Contains public sector information licensed under the Open Government Licence v3.0.

Document Path: \\eu.aecomnet.com\EMIA\UKI\UKNCL2\Jobs\60721024 Grimsby to Walpole\02_Maps\PEIR\Volume 2\Part A\G2W_PEIR_2_A_Chapter_5_Project_Description_Figures.aprx

GRIMSBY TO WALPOLE LEGEND

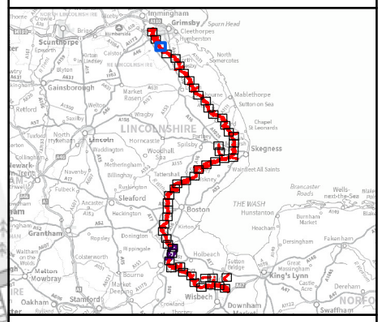

Legend

- Draft Order Limits
- Indicative New Low Height Lattice Pylon
- Indicative New Overhead Line
- Indicative Access Route - Stone
- Indicative Access Route - Trackway
- Indicative Pylon Working Area
- Indicative Pylon Stringing Position
- Indicative Crossing Protection Work Area
- Indicative Outfall
- Indicative Outfall Pipes
- Indicative Sustainable Drainage System Basin

Rev	Date	Description	GIS	Chk	App
A	08/05/2025	First Issue	LC	HK	DR

nationalgrid

Purpose:	PEI REPORT
Scheme:	GRIMSBY TO WALPOLE
Document Title:	FIGURE 5.2 TEMPORARY CONSTRUCTION WORKS

Creator:	Date:	Checker:	Date:	Approver:	Date:
LC	08/05/2025	HK	08/05/2025	DR	08/05/2025

Document Type:	Scale:	Format:	Sheets:	Rev:
FIGURE	1:10,000	A3	3 OF 53	A

0 100 200 300 400 500 m

Contains Ordnance Survey digital map data © Crown copyright 2025. All rights reserved. Licence number AC0000808122.
Contains public sector information licensed under the Open Government Licence v3.0.

Document Path: \\eu.aecomnet.com\EMIA\UKI\UKNCL2\Jobs\60721024 Grimsby to Walpole\02_Maps\PEIR\Volume 2\Part A\G2W_PEIR_2_A_Chapter_5_Project_Description_Figures.aprx

GL30
GL31
GL32
GL33
GL34
GL35
GL36
GL37
GL38
GL39
BRIGSLEY CP
ASHBY CUM FENBY CP
GRAINS
Brigsley
Briar Farm
Hillside Farm
Cheapside Farm
Waithe Lane
Waithe Beck
Wks
UA Bdy
A16
East Lodge Farm
Holton Lodge
Bratton House Farm
Hall Farm
Ashby Cum Fenby
Ash Holt
Works
Waithe
Waithe Grange
Grainsby Healing
Grainsby
Manor Farm
Glebe Farm
South Farm
Fenby Wood
Rose Cottages
FB
0 100 200 300 400 500
m

GRIMSBY TO WALPOLE LEGEND

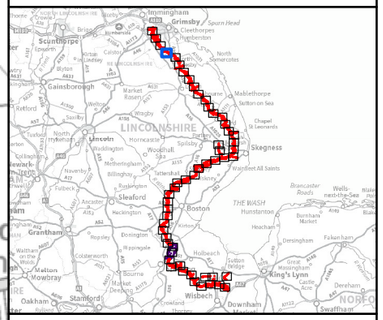

Legend

- Draft Order Limits
- Indicative New Lattice Pylon
- Indicative New Low Height Lattice Pylon
- Indicative New Overhead Line
- Indicative Access Route - Stone
- Indicative Access Route - Trackway
- Indicative Pylon Working Area
- Indicative Pylon Stringing Position
- Indicative Crossing Protection Work Area
- Indicative Construction Compound
- Indicative Outfall
- Indicative Outfall Pipes
- Indicative Sustainable Drainage System Basin

Contains Ordnance Survey digital map data © Crown copyright 2025. All rights reserved. Licence number AC0000808122.
Contains public sector information licensed under the Open Government Licence v3.0.

Rev	Date	Description	GIS	Chk	App
A	08/05/2025	First Issue	LC	HK	DR

nationalgrid

Purpose: PEI REPORT

Scheme: GRIMSBY TO WALPOLE

Document Title: FIGURE 5.2 TEMPORARY CONSTRUCTION WORKS

Creator:	Date:	Checker:	Date:	Approver:	Date:
LC	08/05/2025	HK	08/05/2025	DR	08/05/2025

Document Type:	Scale:	Format:	Sheets:	Rev:
FIGURE	1:10,000	A3	4 OF 53	A

Document Path: \\eu.aecomnet.com\EMIA\UKI\UKNCL2\Jobs\60721024 Grimsby to Walpole\02_Maps\PEIR\Volume 2\Part A\G2W_PEIR_2_A_Chapter_5_Project_Description_Figures.aprx

N

GL40 GL41 GL42 GL43 GL44 GL45 GL46 GL47 GL48 GL49 GL50

Waithe House Farm
Holme Farm
Bowlings Park
Grainsby Holme
Cockerline Cottage
A1031
Old Fleet Drain
Blow Well
Blow Wells
NORTH THORESBY CP
North Thoresby
Poplar Farm
Westbrook
B1201
Eastfield House
Gloucester House
Fulstow Top
Top Farm
Double Tunnel Bridge
Reservoir
Black Leg Drain
PO
Sch
FB

0 100 200 300 400 500
m

Contains Ordnance Survey digital map data © Crown copyright 2025. All rights reserved. Licence number AC0000808122.
Contains public sector information licensed under the Open Government Licence v3.0.

GRIMSBY TO WALPOLE LEGEND

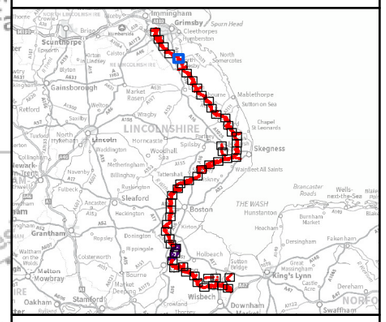

Legend

- Draft Order Limits
- Indicative New Lattice Pylon
- Indicative New Overhead Line
- Indicative Access Route - Stone
- Indicative Access Route - Trackway
- Indicative Pylon Working Area
- Indicative Pylon Stringing Position
- Indicative Crossing Protection Work Area
- Indicative Outfall
- Indicative Outfall Pipes
- Indicative Sustainable Drainage System Basin

Rev	Date	Description	GIS	Chk	App
A	08/05/2025	First Issue	LC	HK	DR

nationalgrid

Purpose: PEI REPORT

Scheme: GRIMSBY TO WALPOLE

Document Title: FIGURE 5.2 TEMPORARY CONSTRUCTION WORKS

Creator:	Date:	Checker:	Date:	Approver:	Date:
LC	08/05/2025	HK	08/05/2025	DR	08/05/2025

Document Type:	Scale:	Format:	Sheets:	Rev:
FIGURE	1:10,000	A3	5 OF 53	A

Document Path: \\eu.aecomnet.com\EMIA\UKI\UKNCL2\Jobs\60721024 Grimsby to Walpole\02_Maps\PEIR\Volume 2\Part A\G2W_PEIR_2_A_Chapter_5_Project_Description_Figures.aprx

N

GL51
GL52
GL53
GL54
GL55
GL56
GL57
GL58
GL59

Lincolnshire Wolds Railway
Glebe Farm
The Vicarage
Sch
Fulstow
Enfield Farm
Mout
Moated Grange
The Hawthor
mwells Farm
Waingrove Farm
Cold Harbour
Westfield Farm
Ludborough Sta
Fulstow Mill
Southfield Farm
Grange Farm
Crossroad Farm
Bonscaupe
Southfield Farm
Covenham St Bartholomew
Westfield Farm
Greenshires
Pear Tree
A16

Contains Ordnance Survey digital map data © Crown copyright 2025. All rights reserved. Licence number AC0000808122.
Contains public sector information licensed under the Open Government Licence v3.0.

0 100 200 300 400 500
m

GRIMSBY TO WALPOLE LEGEND

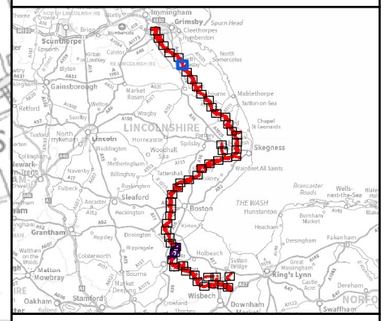

Legend

- Draft Order Limits
- Indicative New Lattice Pylon
- Indicative New Overhead Line
- Indicative Access Route - Stone
- Indicative Access Route - Trackway
- Indicative Area for Temporary Highway Improvements
- Indicative Pylon Working Area
- Indicative Pylon Stringing Position
- Indicative Crossing Protection Work Area
- Indicative Outfall
- Indicative Outfall Pipes
- Indicative Sustainable Drainage System Basin

Rev	Date	Description	GIS	Chk	App
A	08/05/2025	First Issue	LC	HK	DR

nationalgrid

Purpose:	PEI REPORT
Scheme:	GRIMSBY TO WALPOLE
Document Title:	FIGURE 5.2 TEMPORARY CONSTRUCTION WORKS

Creator:	Date:	Checker:	Date:	Approver:	Date:
LC	08/05/2025	HK	08/05/2025	DR	08/05/2025

Document Type:	Scale:	Format:	Sheets:	Rev:
FIGURE	1:10,000	A3	6 OF 53	A

Document Path: \\eu.aecomnet.com\EMIA\UKI\UKNCL2\Jobs\60721024 Grimsby to Walpole\02_Maps\PEIR\Volume 2\Part A\G2W_PEIR_2_A_Chapter_5_Project_Description_Figures.aprx

GRIMSBY TO WALPOLE LEGEND

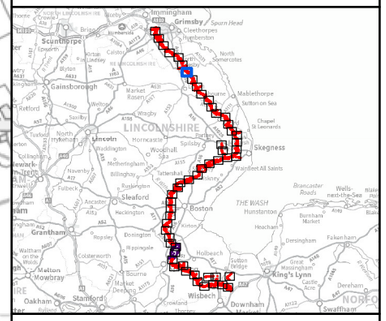

Legend

- Draft Order Limits
- Indicative New Lattice Pylon
- Indicative New Overhead Line
- Indicative Access Route - Stone
- Indicative Access Route - Trackway
- Indicative Area for Temporary Highway Improvements
- Indicative Pylon Working Area
- Indicative Pylon Stringing Position
- Indicative Crossing Protection Work Area
- Indicative Outfall
- Indicative Outfall Pipes
- Indicative Sustainable Drainage System Basin

Rev	Date	Description	GIS	Chk	App
A	08/05/2025	First Issue	LC	HK	DR

nationalgrid

Purpose: PEI REPORT

Scheme: GRIMSBY TO WALPOLE

Document Title: FIGURE 5.2 TEMPORARY CONSTRUCTION WORKS

Creator:	Date:	Checker:	Date:	Approver:	Date:
LC	08/05/2025	HK	08/05/2025	DR	08/05/2025

Document Type:	Scale:	Format:	Sheets:	Rev:
FIGURE	1:10,000	A3	7 OF 53	A

0 100 200 300 400 500 m

Contains Ordnance Survey digital map data © Crown copyright 2025. All rights reserved. Licence number AC0000808122.
Contains public sector information licensed under the Open Government Licence v3.0.

Document Path: \\eu.aecomnet.com\EMIA\UKI\UKNCL2\Jobs\60721024 Grimsby to Walpole\02_Maps\PEIR\Volume 2\Part A\G2W_PEIR_2_A_Chapter_5_Project_Description_Figures.aprx

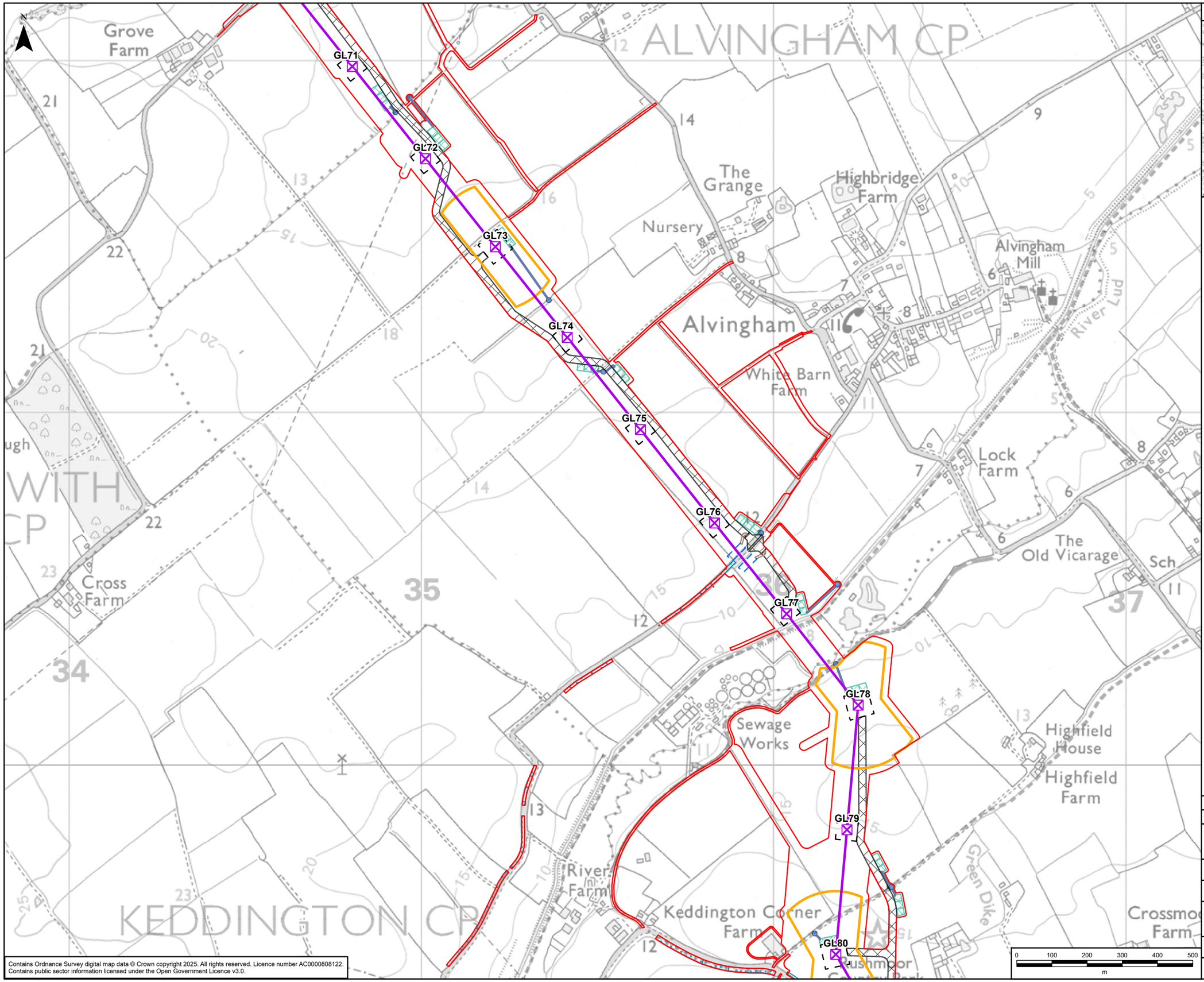

Contains Ordnance Survey digital map data © Crown copyright 2025. All rights reserved. Licence number AC0000808122.
Contains public sector information licensed under the Open Government Licence v3.0.

GRIMSBY TO WALPOLE LEGEND

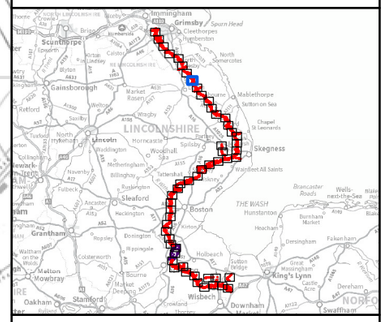

Legend

- Draft Order Limits
- Indicative New Lattice Pylon
- Indicative New Overhead Line
- Indicative Access Route - Stone
- Indicative Access Route - Trackway
- Indicative Area for Temporary Highway Improvements
- Indicative Pylon Working Area
- Indicative Pylon Stringing Position
- Indicative Crossing Protection Work Area
- Indicative Outfall
- Indicative Outfall Pipes
- Indicative Sustainable Drainage System Basin

Rev	Date	Description	GIS	Chk	App
A	08/05/2025	First Issue	LC	HK	DR

nationalgrid

Purpose: PEI REPORT

Scheme: GRIMSBY TO WALPOLE

Document Title: FIGURE 5.2 TEMPORARY CONSTRUCTION WORKS

Creator:	Date:	Checker:	Date:	Approver:	Date:
LC	08/05/2025	HK	08/05/2025	DR	08/05/2025

Document Type:	Scale:	Format:	Sheets:	Rev:
FIGURE	1:10,000	A3	8 OF 53	A

Document Path: \\eu.aecomnet.com\EMIA\UKI\UKNCL2\Jobs\60721024 Grimsby to Walpole\02_Maps\PEIR\Volume 2\Part A\G2W_PEIR_2_A_Chapter_5_Project_Description_Figures.aprx

GRIMSBY TO WALPOLE LEGEND

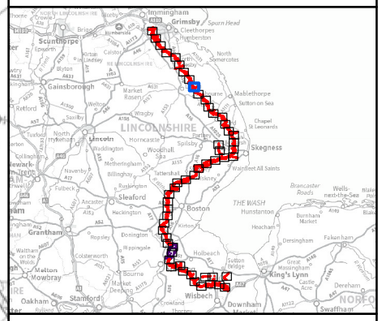

Legend

- Draft Order Limits
- Indicative New Lattice Pylon
- Indicative New Overhead Line
- Indicative Access Route - Stone
- Indicative Access Route - Trackway
- Indicative Area for Temporary Highway Improvements
- Indicative Pylon Working Area
- Indicative Pylon Stringing Position
- Indicative Crossing Protection Work Area
- Indicative Outfall
- Indicative Outfall Pipes
- Indicative Sustainable Drainage System Basin

Rev	Date	Description	GIS	Chk	App
A	08/05/2025	First Issue	LC	HK	DR

nationalgrid

Purpose:	PEI REPORT
Scheme:	GRIMSBY TO WALPOLE
Document Title:	FIGURE 5.2 TEMPORARY CONSTRUCTION WORKS

Creator:	Date:	Checker:	Date:	Approver:	Date:
LC	08/05/2025	HK	08/05/2025	DR	08/05/2025

Document Type:	Scale:	Format:	Sheets:	Rev:
FIGURE	1:10,000	A3	9 OF 53	A

0 100 200 300 400 500 m

Contains Ordnance Survey digital map data © Crown copyright 2025. All rights reserved. Licence number AC0000808122.
Contains public sector information licensed under the Open Government Licence v3.0.

Document Path: \\eu.aecomnet.com\EMIA\UKI\UKNCL2\Jobs\60721024 Grimsby to Walpole\02_Maps\PEIR\Volume 2\Part A\G2W_PEIR_2_A_Chapter_5_Project_Description_Figures.aprx

GRIMSBY TO WALPOLE LEGEND

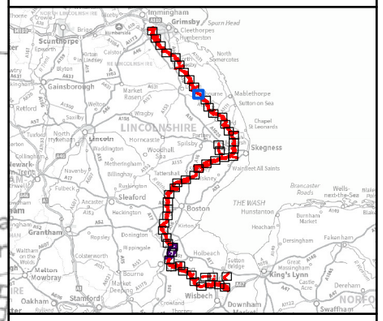

Legend

- Draft Order Limits
- Indicative New Lattice Pylon
- Indicative New Overhead Line
- Indicative Access Route - Stone
- Indicative Access Route - Trackway
- Indicative Pylon Working Area
- Indicative Pylon Stringing Position
- Indicative Crossing Protection Work Area
- Indicative Outfall
- Indicative Outfall Pipes
- Indicative Sustainable Drainage System Basin

Rev	Date	Description	GIS	Chk	App
A	08/05/2025	First Issue	LC	HK	DR

nationalgrid

Purpose:	PEI REPORT
Scheme:	GRIMSBY TO WALPOLE
Document Title:	FIGURE 5.2 TEMPORARY CONSTRUCTION WORKS

Creator:	Date:	Checker:	Date:	Approver:	Date:
LC	08/05/2025	HK	08/05/2025	DR	08/05/2025

Document Type:	Scale:	Format:	Sheets:	Rev:
FIGURE	1:10,000	A3	10 OF 53	A

0 100 200 300 400 500
m

Contains Ordnance Survey digital map data © Crown copyright 2025. All rights reserved. Licence number AC0000808122.
Contains public sector information licensed under the Open Government Licence v3.0.

Document Path: \\eu.aecomnet.com\EMIA\UKI\UKNCL2\Jobs\60721024 Grimsby to Walpole\02_Maps\PEIR\Volume 2\Part A\G2W_PEIR_2_A_Chapter_5_Project_Description_Figures.aprx

GRIMSBY TO WALPOLE LEGEND

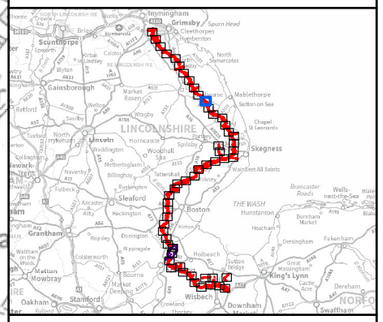

Legend

- Draft Order Limits
- Indicative New Lattice Pylon
- Indicative New Overhead Line
- Indicative Access Route - Stone
- Indicative Access Route - Trackway
- Indicative Area for Temporary Highway Improvements
- Indicative Pylon Working Area
- Indicative Pylon Stringing Position
- Indicative Crossing Protection Work Area
- Indicative Construction Compound
- Indicative Outfall
- Indicative Outfall Pipes
- Indicative Sustainable Drainage System Basin

Rev	Date	Description	GIS	Chk	App
A	08/05/2025	First Issue	LC	HK	DR

nationalgrid

Purpose:	PEI REPORT
Scheme:	GRIMSBY TO WALPOLE
Document Title:	FIGURE 5.2 TEMPORARY CONSTRUCTION WORKS

Creator:	Date:	Checker:	Date:	Approver:	Date:
LC	08/05/2025	HK	08/05/2025	DR	08/05/2025

Document Type:	Scale:	Format:	Sheets:	Rev:
FIGURE	1:10,000	A3	11 OF 53	A

0 100 200 300 400 500 m

Contains Ordnance Survey digital map data © Crown copyright 2025. All rights reserved. Licence number AC0000808122.
Contains public sector information licensed under the Open Government Licence v3.0.

Document Path: \\eu.aecomnet.com\EMIA\UKI\UKNCL2\Jobs\60721024 Grimsby to Walpole\02_Maps\PEIR\Volume 2\Part A\G2W_PEIR_2_A_Chapter_5_Project_Description_Figures.aprx

N

GL109
GL110
GL111
GL112
GL113
GL114
GL115
GL116
GL117

Withern Mill (Trout Farm)
Withern Corner Farm
Park Farm
B1373
Tothill Wood
Tothill Manor
Toot Hill
Motte & Bailey
Withern Wood
Vyner's Plantation
Woodthorpe
Moat
Remarkable Oak
School Farm
Woodthorpe Hall
Claythorpe Wood
YTHORPE CP
Aby Grange Farm
Ash
Grange Plantation
The Browse
Station Farm
Troutbeck Farm
Aby Barn Farm
Galley Hill Farm

0 100 200 300 400 500
m

Contains Ordnance Survey digital map data © Crown copyright 2025. All rights reserved. Licence number AC0000808122.
Contains public sector information licensed under the Open Government Licence v3.0.

GRIMSBY TO WALPOLE LEGEND

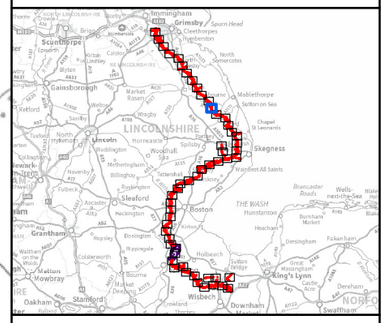

Legend

- Draft Order Limits
- Route Section Break
- Indicative New Lattice Pylon
- Indicative New Overhead Line
- Indicative Access Route - Stone
- Indicative Access Route - Trackway
- Indicative Area for Temporary Highway Improvements
- Indicative Pylon Working Area
- Indicative Pylon Stringing Position
- Indicative Crossing Protection Work Area
- Indicative Outfall
- Indicative Outfall Pipes
- Indicative Sustainable Drainage System Basin

Rev	Date	Description	GIS	Chk	App
A	08/05/2025	First Issue	LC	HK	DR

nationalgrid

Purpose:	PEI REPORT
Scheme:	GRIMSBY TO WALPOLE
Document Title:	FIGURE 5.2 TEMPORARY CONSTRUCTION WORKS

Creator:	Date:	Checker:	Date:	Approver:	Date:
LC	08/05/2025	HK	08/05/2025	DR	08/05/2025

Document Type:	Scale:	Format:	Sheets:	Rev:
FIGURE	1:10,000	A3	12 OF 53	A

Document Path: \\eu.aecomnet.com\EMIA\UKI\UKNCL2\Jobs\60721024 Grimsby to Walpole\02_Maps\PEIR\Volume 2\Part A\G2W_PEIR_2_A_Chapter_5_Project_Description_Figures.aprx

GRIMSBY TO WALPOLE LEGEND

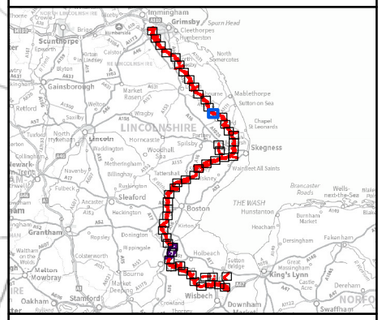

Legend

- Draft Order Limits
- Route Section Break
- Indicative New Lattice Pylon
- Indicative New Gantry
- Indicative New Overhead Line
- Indicative New Substation Boundary
- Indicative Access Route - Stone
- Indicative Access Route - Trackway
- Indicative Permanent Substation Access Route
- Indicative Area for Temporary Highway Improvements
- Indicative Pylon Working Area
- Indicative Pylon Stringing Position
- Indicative Crossing Protection Work Area
- Indicative Construction Compound
- Indicative Outfall
- Indicative Outfall Pipes
- Indicative Sustainable Drainage System Basin

Rev	Date	Description	GIS	Chk	App
A	08/05/2025	First Issue	LC	HK	DR

nationalgrid

Purpose:	PEI REPORT
Scheme:	GRIMSBY TO WALPOLE
Document Title:	FIGURE 5.2 TEMPORARY CONSTRUCTION WORKS

Creator:	Date:	Checker:	Date:	Approver:	Date:
LC	08/05/2025	HK	08/05/2025	DR	08/05/2025

Document Type:	Scale:	Format:	Sheets:	Rev:
FIGURE	1:10,000	A3	13 OF 53	A

Contains Ordnance Survey digital map data © Crown copyright 2025. All rights reserved. Licence number AC0000808122.
Contains public sector information licensed under the Open Government Licence v3.0.

Document Path: \\eu.aecomnet.com\EMIA\UKI\UKNCL2\Jobs\60721024 Grimsby to Walpole\02_Maps\PEIR\Volume 2\Part A\G2W_PEIR_2_A_Chapter_5_Project_Description_Figures.aprx

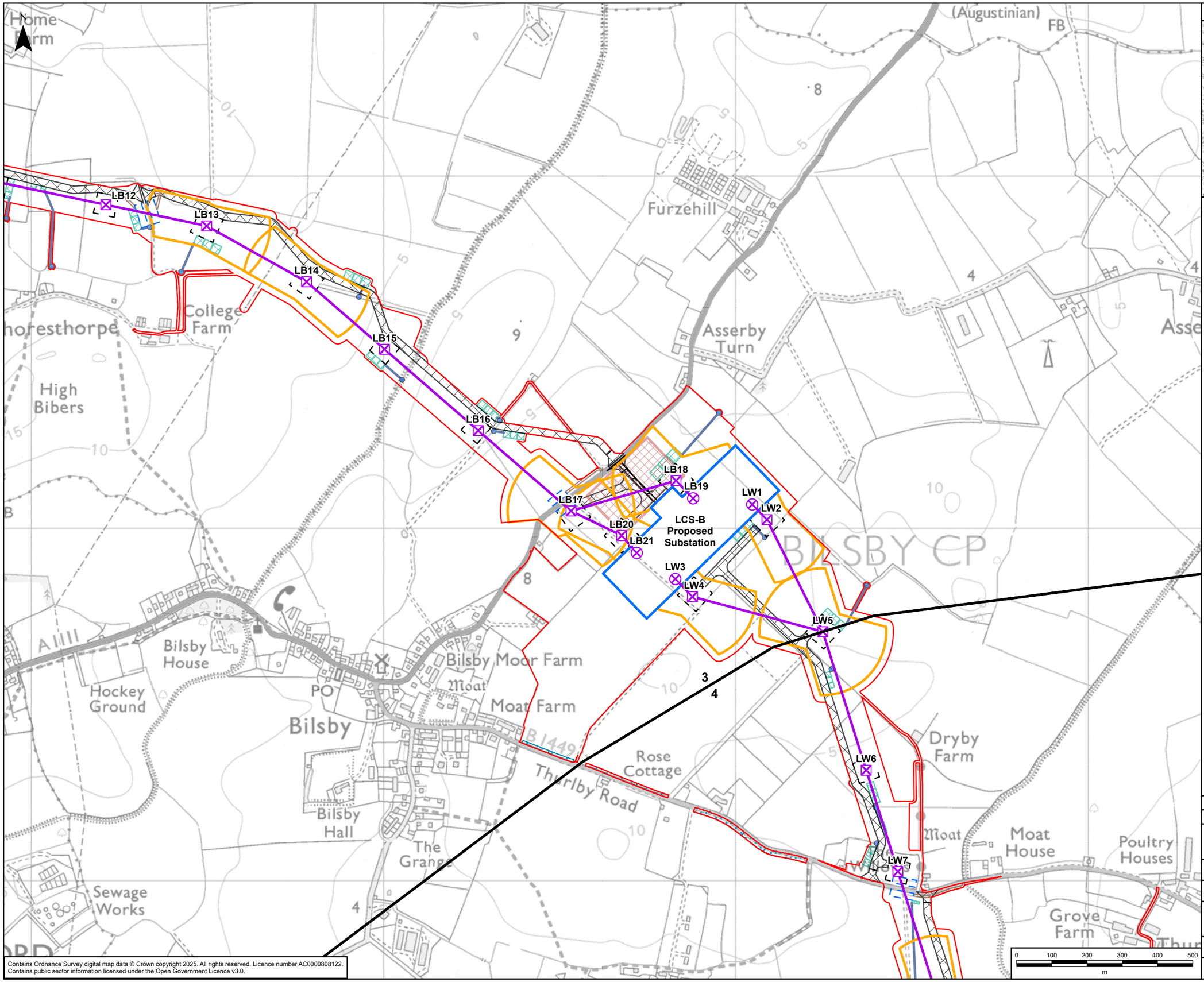

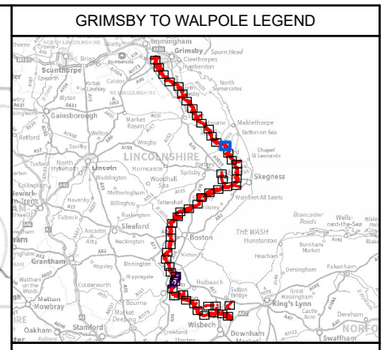

Legend

- Draft Order Limits
- Route Section Break
- Indicative New Lattice Pylon
- Indicative New Gantry
- Indicative New Overhead Line
- Indicative New Substation Boundary
- Indicative Access Route - Stone
- Indicative Access Route - Trackway
- Indicative Permanent Substation Access Route
- Indicative Area for Temporary Highway Improvements
- Indicative Pylon Working Area
- Indicative Pylon Stringing Position
- Indicative Crossing Protection Work Area
- Indicative Construction Compound
- Indicative Outfall
- Indicative Outfall Pipes
- Indicative Sustainable Drainage System Basin

Rev	Date	Description	GIS	Chk	App
A	08/05/2025	First Issue	LC	HK	DR

nationalgrid

Purpose: PEI REPORT

Scheme: GRIMSBY TO WALPOLE

Document Title: FIGURE 5.2 TEMPORARY CONSTRUCTION WORKS

Creator:	Date:	Checker:	Date:	Approver:	Date:
LC	08/05/2025	HK	08/05/2025	DR	08/05/2025

Document Type:	Scale:	Format:	Sheets:	Rev:
FIGURE	1:10,000	A3	14 OF 53	A

Contains Ordnance Survey digital map data © Crown copyright 2025. All rights reserved. Licence number AC0000808122.
Contains public sector information licensed under the Open Government Licence v3.0.

Document Path: \\eu.aecomnet.com\EMIA\UKI\UKNCL2\Jobs\60721024 Grimsby to Walpole\02_Maps\PEIR\Volume 2\Part A\G2W_PEIR_2_A_Chapter_5_Project_Description_Figures.aprx

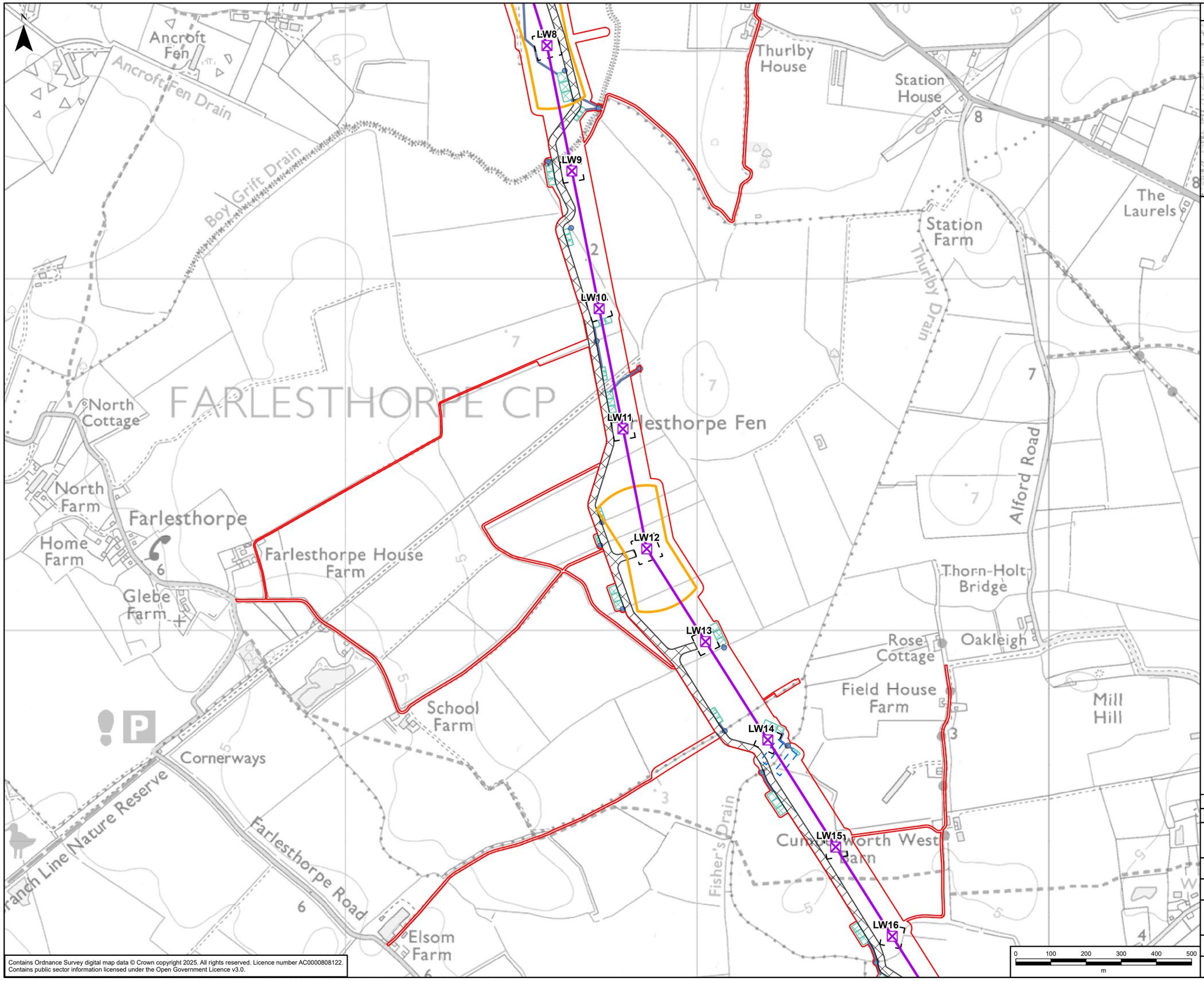

GRIMSBY TO WALPOLE LEGEND

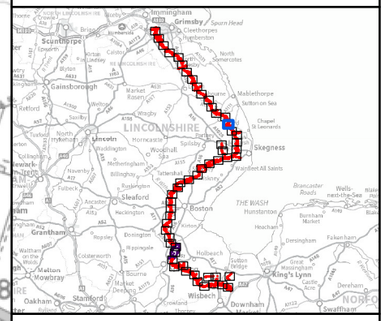

Legend

- Draft Order Limits
- Indicative New Lattice Pylon
- Indicative New Overhead Line
- Indicative Access Route - Stone
- Indicative Pylon Working Area
- Indicative Pylon Stringing Position
- Indicative Crossing Protection Work Area
- Indicative Outfall
- Indicative Outfall Pipes
- Indicative Sustainable Drainage System Basin

Rev	Date	Description	GIS	Chk	App
A	08/05/2025	First Issue	LC	HK	DR

nationalgrid

Purpose:	PEI REPORT
Scheme:	GRIMSBY TO WALPOLE
Document Title:	FIGURE 5.2 TEMPORARY CONSTRUCTION WORKS

Creator:	Date:	Checker:	Date:	Approver:	Date:
LC	08/05/2025	HK	08/05/2025	DR	08/05/2025

Document Type:	Scale:	Format:	Sheets:	Rev:
FIGURE	1:10,000	A3	15 OF 53	A

Contains Ordnance Survey digital map data © Crown copyright 2025. All rights reserved. Licence number AC0000808122.
Contains public sector information licensed under the Open Government Licence v3.0.

Document Path: \\eu.aecomnet.com\EMIA\UKI\UKNCL2\Jobs\60721024 Grimsby to Walpole\02_Maps\PEIR\Volume 2\Part A\G2W_PEIR_2_A_Chapter_5_Project_Description_Figures.aprx

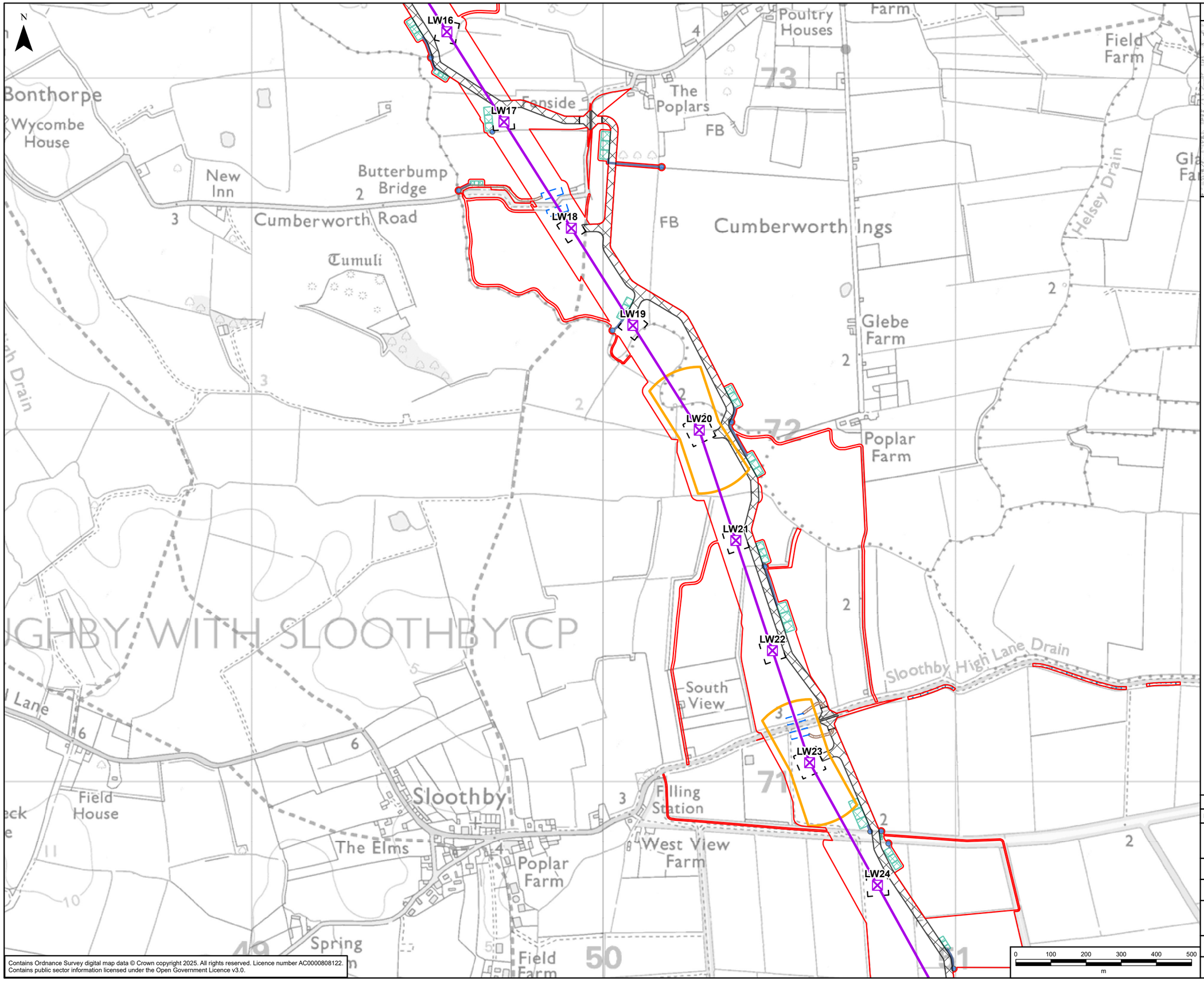

GRIMSBY TO WALPOLE LEGEND

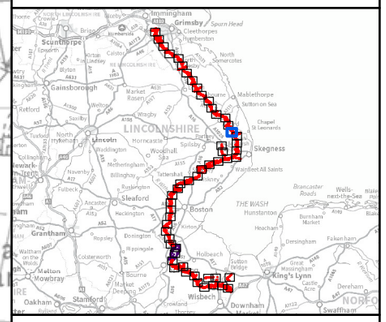

Legend

- Draft Order Limits
- Indicative New Lattice Pylon
- Indicative New Overhead Line
- Indicative Access Route - Stone
- Indicative Access Route - Trackway
- Indicative Area for Temporary Highway Improvements
- Indicative Pylon Working Area
- Indicative Pylon Stringing Position
- Indicative Crossing Protection Work Area
- Indicative Outfall
- Indicative Outfall Pipes
- Indicative Sustainable Drainage System Basin

Rev	Date	Description	GIS	Chk	App
A	08/05/2025	First Issue	LC	HK	DR

nationalgrid

Purpose: PEI REPORT

Scheme: GRIMSBY TO WALPOLE

Document Title: FIGURE 5.2 TEMPORARY CONSTRUCTION WORKS

Creator:	Date:	Checker:	Date:	Approver:	Date:
LC	08/05/2025	HK	08/05/2025	DR	08/05/2025

Document Type:	Scale:	Format:	Sheets:	Rev:
FIGURE	1:10,000	A3	16 OF 53	A

Contains Ordnance Survey digital map data © Crown copyright 2025. All rights reserved. Licence number AC0000808122.
Contains public sector information licensed under the Open Government Licence v3.0.

Document Path: \\eu.aecomnet.com\EMIA\UKI\UKNCL2\Jobs\60721024 Grimsby to Walpole\02_Maps\PEIR\Volume 2\Part A\G2W_PEIR_2_A_Chapter_5_Project_Description_Figures.aprx

N

LW21
LW22
LW23
LW24
LW25
LW26
LW27
LW28
LW29

Willow Farm
Willoughby High Drain
Loft's Bridge
FB
Sloothby High Lane Drain
South View
HOGSTH
Malt Farm
Brothercrofts Gowt (Foot Bridge)
Wyche Drain
Slackholme End
Howlet House
53
52
71
70
Sloothby Ings
Ings Farm
Habertoft
Wyche
Hildyke Drain
South Ings Lane

Contains Ordnance Survey digital map data © Crown copyright 2025. All rights reserved. Licence number AC0000808122.
Contains public sector information licensed under the Open Government Licence v3.0.

0 100 200 300 400 500
m

GRIMSBY TO WALPOLE LEGEND

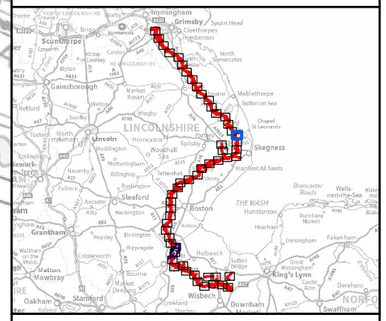

Legend

- Draft Order Limits
- Indicative New Lattice Pylon
- Indicative New Overhead Line
- Indicative Access Route - Stone
- Indicative Access Route - Trackway
- Indicative Area for Temporary Highway Improvements
- Indicative Pylon Working Area
- Indicative Pylon Stringing Position
- Indicative Crossing Protection Work Area
- Indicative Outfall
- Indicative Outfall Pipes
- Indicative Sustainable Drainage System Basin

Rev	Date	Description	GIS	Chk	App
A	08/05/2025	First Issue	LC	HK	DR

nationalgrid

Purpose: PEI REPORT

Scheme: GRIMSBY TO WALPOLE

Document Title: FIGURE 5.2 TEMPORARY CONSTRUCTION WORKS

Creator:	Date:	Checker:	Date:	Approver:	Date:
LC	08/05/2025	HK	08/05/2025	DR	08/05/2025

Document Type:	Scale:	Format:	Sheets:	Rev:
FIGURE	1:10,000	A3	17 OF 53	A

Document Path: \\eu.aecomnet.com\EMIA\UKI\UKNCL2\Jobs\60721024 Grimsby to Walpole\02_Maps\PEIR\Volume 2\Part A\G2W_PEIR_2_A_Chapter_5_Project_Description_Figures.aprx

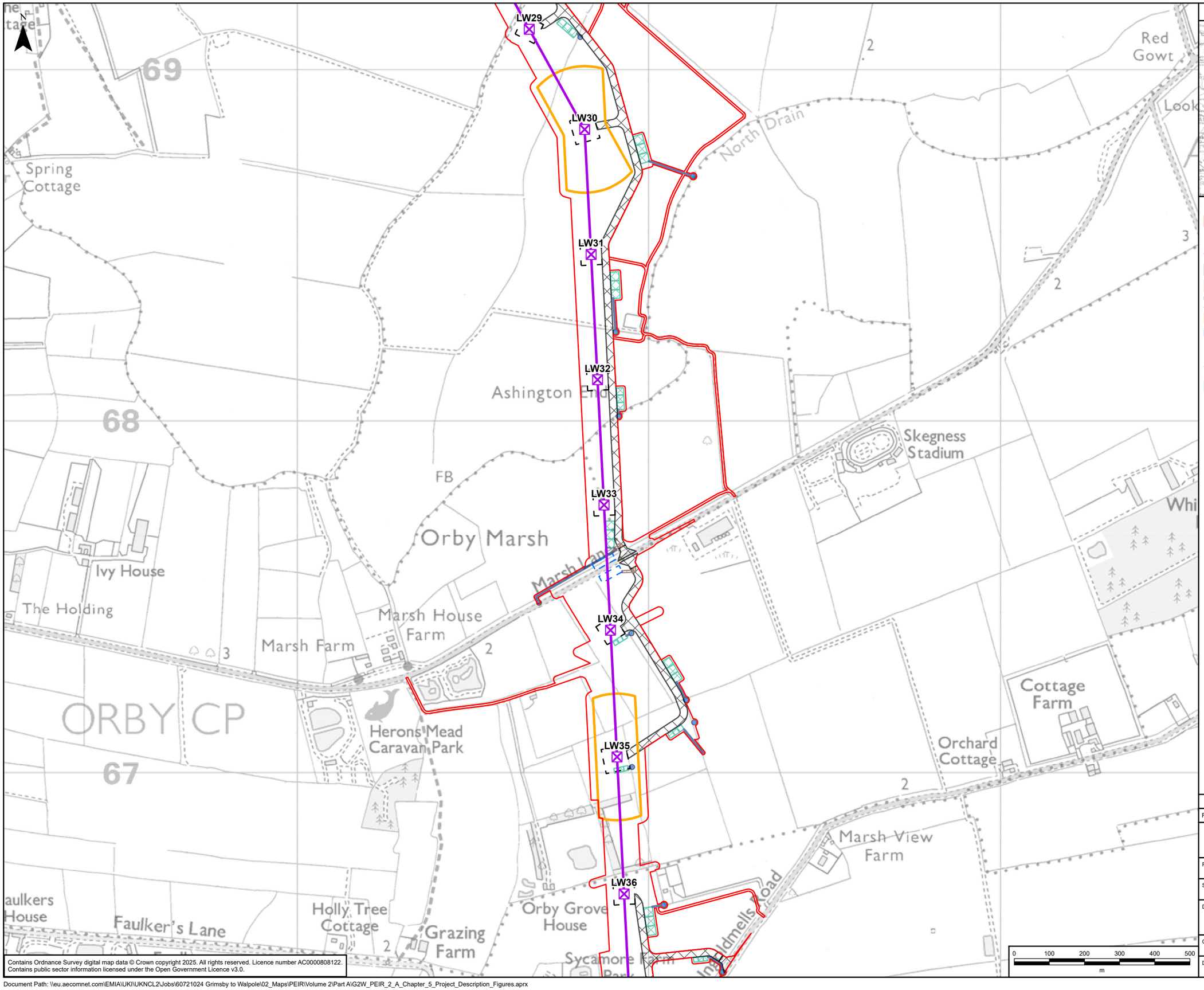

GRIMSBY TO WALPOLE LEGEND

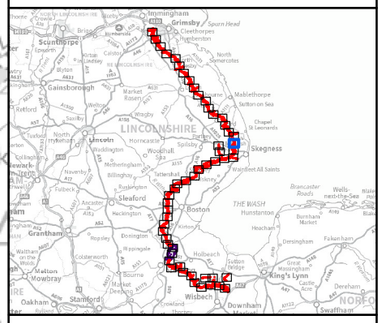

Legend

- Draft Order Limits
- Indicative New Lattice Pylon
- Indicative New Overhead Line
- Indicative Access Route - Stone
- Indicative Access Route - Trackway
- Indicative Pylon Working Area
- Indicative Pylon Stringing Position
- Indicative Crossing Protection Work Area
- Indicative Outfall
- Indicative Outfall Pipes
- Indicative Sustainable Drainage System Basin

Rev	Date	Description	GIS	Chk	App
A	08/05/2025	First Issue	LC	HK	DR

nationalgrid

Purpose:	PEI REPORT
Scheme:	GRIMSBY TO WALPOLE
Document Title:	FIGURE 5.2 TEMPORARY CONSTRUCTION WORKS

Creator:	Date:	Checker:	Date:	Approver:	Date:
LC	08/05/2025	HK	08/05/2025	DR	08/05/2025

Document Type:	Scale:	Format:	Sheets:	Rev:
FIGURE	1:10,000	A3	18 OF 53	A

Contains Ordnance Survey digital map data © Crown copyright 2025. All rights reserved. Licence number AC0000808122.
Contains public sector information licensed under the Open Government Licence v3.0.

Document Path: \\eu.aecomnet.com\EMIA\UKI\UKNCL2\Jobs\60721024 Grimsby to Walpole\02_Maps\PEIR\Volume 2\Part A\G2W_PEIR_2_A_Chapter_5_Project_Description_Figures.aprx

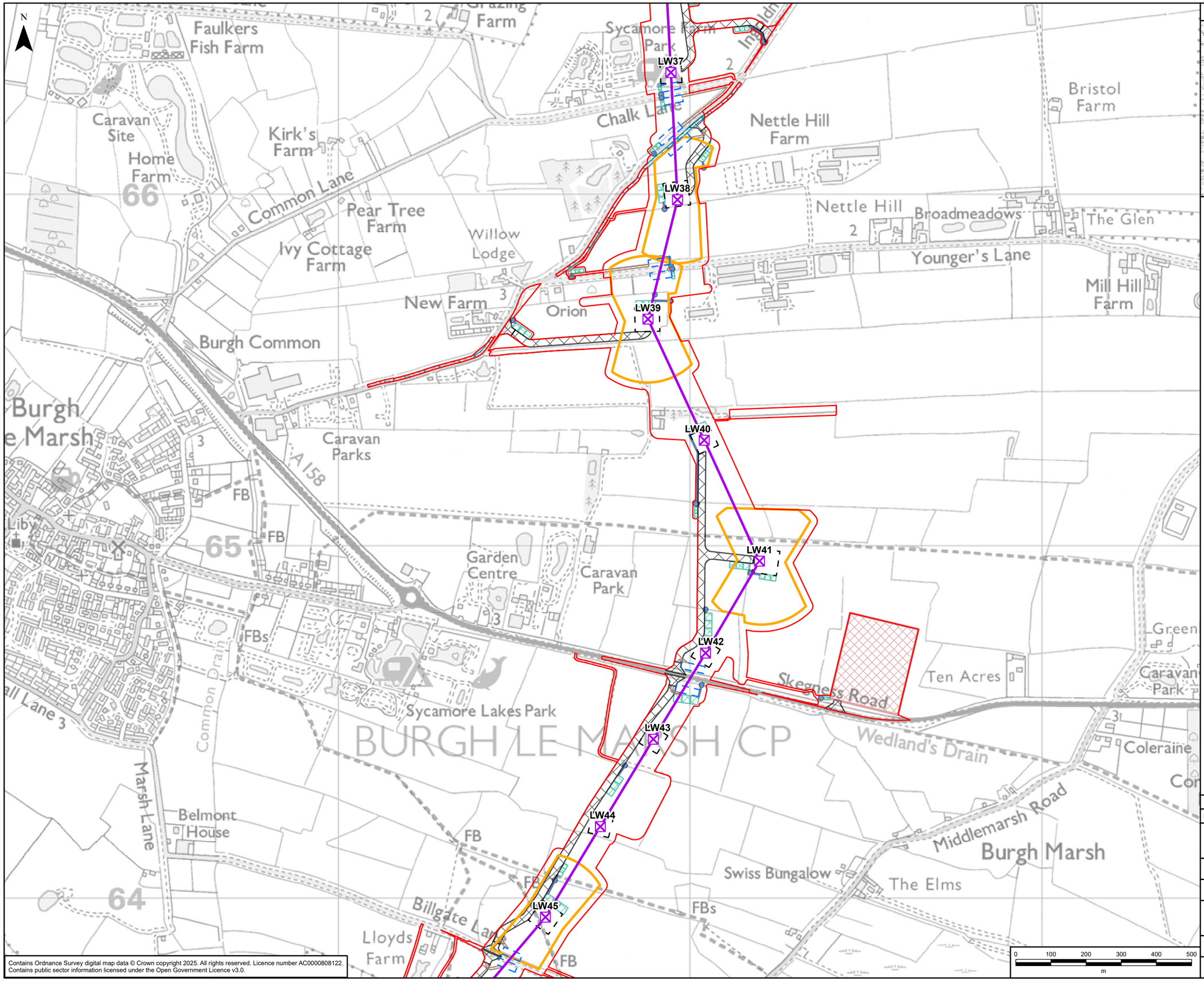

Contains Ordnance Survey digital map data © Crown copyright 2025. All rights reserved. Licence number AC0000808122.
Contains public sector information licensed under the Open Government Licence v3.0.

GRIMSBY TO WALPOLE LEGEND

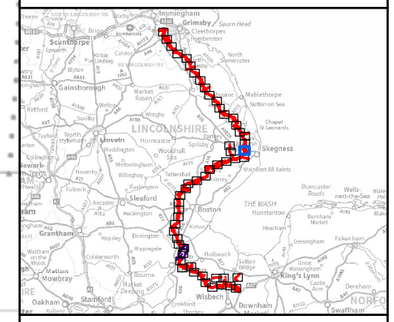

Legend

- Draft Order Limits
- Indicative New Lattice Pylon
- Indicative New Overhead Line
- Indicative Access Route - Stone
- Indicative Access Route - Trackway
- Indicative Area for Temporary Highway Improvements
- Indicative Pylon Working Area
- Indicative Pylon Stringing Position
- Indicative Crossing Protection Work Area
- Indicative Construction Compound
- Indicative Outfall
- Indicative Outfall Pipes
- Indicative Sustainable Drainage System Basin

Rev	Date	Description	GIS	Chk	App
A	08/05/2025	First Issue	LC	HK	DR

nationalgrid

Purpose: PEI REPORT

Scheme: GRIMSBY TO WALPOLE

Document Title: FIGURE 5.2 TEMPORARY CONSTRUCTION WORKS

Creator:	Date:	Checker:	Date:	Approver:	Date:
LC	08/05/2025	HK	08/05/2025	DR	08/05/2025

Document Type:	Scale:	Format:	Sheets:	Rev:
FIGURE	1:10,000	A3	19 OF 53	A

Document Path: \\eu.aecomnet.com\EMIA\UKI\UKNCL2\Jobs\60721024 Grimsby to Walpole\02_Maps\PEIR\Volume 2\Part A\G2W_PEIR_2_A_Chapter_5_Project_Description_Figures.aprx

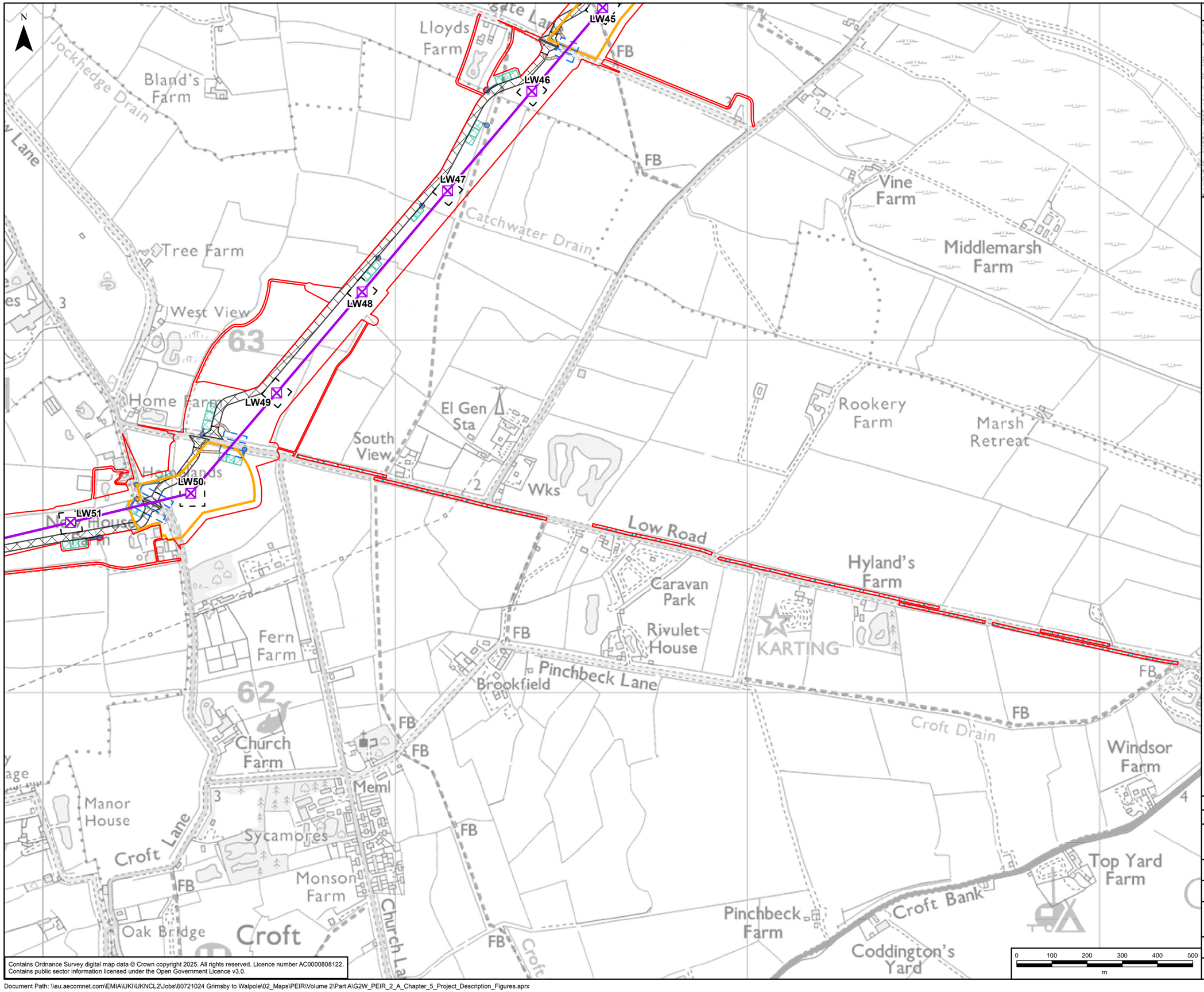

Contains Ordnance Survey digital map data © Crown copyright 2025. All rights reserved. Licence number AC0000808122.
Contains public sector information licensed under the Open Government Licence v3.0.

GRIMSBY TO WALPOLE LEGEND

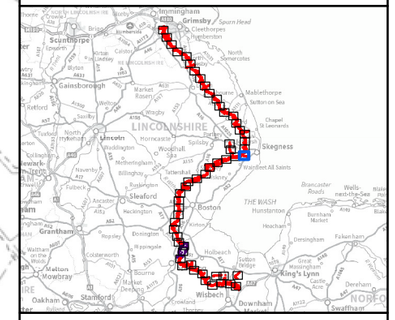

Legend

- Draft Order Limits
- Indicative New Lattice Pylon
- Indicative New Overhead Line
- Indicative Access Route - Stone
- Indicative Access Route - Trackway
- Indicative Area for Temporary Highway Improvements
- Indicative Pylon Working Area
- Indicative Pylon Stringing Position
- Indicative Crossing Protection Work Area
- Indicative Outfall
- Indicative Outfall Pipes
- Indicative Sustainable Drainage System Basin

Rev	Date	Description	GIS	Chk	App
A	08/05/2025	First Issue	LC	HK	DR

nationalgrid

Purpose:	PEI REPORT
Scheme:	GRIMSBY TO WALPOLE
Document Title:	FIGURE 5.2 TEMPORARY CONSTRUCTION WORKS

Creator:	Date:	Checker:	Date:	Approver:	Date:
LC	08/05/2025	HK	08/05/2025	DR	08/05/2025

Document Type:	Scale:	Format:	Sheets:	Rev:
FIGURE	1:10,000	A3	20 OF 53	A

Document Path: \\eu.aecomnet.com\EMIA\UKI\UKNCL2\Jobs\60721024 Grimsby to Walpole\02_Maps\PEIR\Volume 2\Part A\G2W_PEIR_2_A_Chapter_5_Project_Description_Figures.aprx

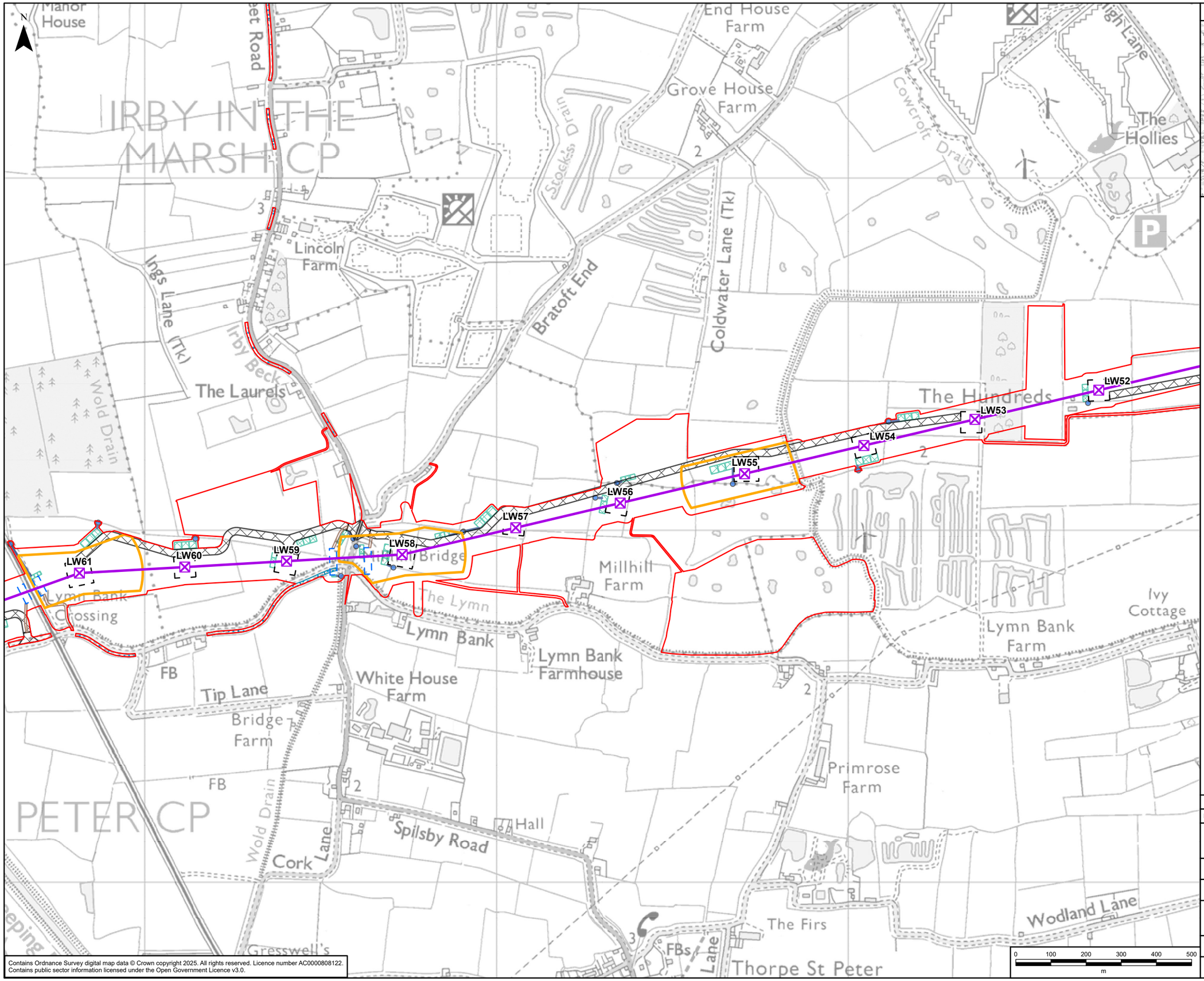

GRIMSBY TO WALPOLE LEGEND

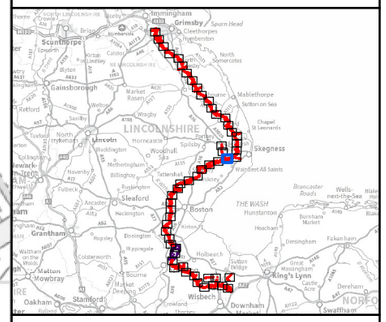

Legend

- Draft Order Limits
- Indicative New Lattice Pylon
- Indicative New Overhead Line
- Indicative Access Route - Stone
- Indicative Access Route - Trackway
- Indicative Area for Temporary Highway Improvements
- Indicative Pylon Working Area
- Indicative Pylon Stringing Position
- Indicative Crossing Protection Work Area
- Indicative Outfall
- Indicative Outfall Pipes
- Indicative Sustainable Drainage System Basin

Rev	Date	Description	GIS	Chk	App
A	08/05/2025	First Issue	LC	HK	DR

nationalgrid

Purpose: PEI REPORT

Scheme: GRIMSBY TO WALPOLE

Document Title: FIGURE 5.2 TEMPORARY CONSTRUCTION WORKS

Creator:	Date:	Checker:	Date:	Approver:	Date:
LC	08/05/2025	HK	08/05/2025	DR	08/05/2025

Document Type:	Scale:	Format:	Sheets:	Rev:
FIGURE	1:10,000	A3	21 OF 53	A

Contains Ordnance Survey digital map data © Crown copyright 2025. All rights reserved. Licence number AC0000808122.
Contains public sector information licensed under the Open Government Licence v3.0.

Document Path: \\eu.aecomnet.com\EMIA\UKI\UKNCL2\Jobs\60721024 Grimsby to Walpole\02_Maps\PEIR\Volume 2\Part A\G2W_PEIR_2_A_Chapter_5_Project_Description_Figures.aprx

N

The Grange

Home Farm

Buttoncap Holt

Oak Holt

Buttoncap Lane

Elmstead Farm

Island Pond

Moat

Hunger Hill

North Road

The Elms

Manor Farm

Bratoft

Park House

FB

Eastfield

Mill Lane

Bramble Farm

Moat Farm

Wongs Lane

Green Lane

The Ings

The Lodge Farm

Pinfold Lane

FBs

Oxlands Lane

Irby in the Marsh

B1195

Bartons Lane

FIRSBY CP

Manor House

The Grange

Walnfleet Road

0 100 200 300 400 500
m

Contains Ordnance Survey digital map data © Crown copyright 2025. All rights reserved. Licence number AC0000808122.
Contains public sector information licensed under the Open Government Licence v3.0.

GRIMSBY TO WALPOLE LEGEND

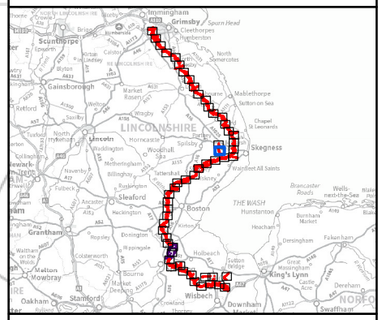

Legend

- Draft Order Limits
- Indicative Area for Temporary Highway Improvements

Rev	Date	Description	GIS	Chk	App
A	08/05/2025	First Issue	LC	HK	DR

nationalgrid

Purpose: PEI REPORT

Scheme: GRIMSBY TO WALPOLE

Document Title: FIGURE 5.2 TEMPORARY CONSTRUCTION WORKS

Creator:	Date:	Checker:	Date:	Approver:	Date:
LC	08/05/2025	HK	08/05/2025	DR	08/05/2025

Document Type:	Scale:	Format:	Sheets:	Rev:
FIGURE	1:10,000	A3	22 OF 53	A

Document Path: \\eu.aecomnet.com\EMIA\UKI\UKNCL2\Jobs\60721024 Grimsby to Walpole\02_Maps\PEIR\Volume 2\Part A\G2W_PEIR_2_A_Chapter_5_Project_Description_Figures.aprx

GRIMSBY TO WALPOLE LEGEND

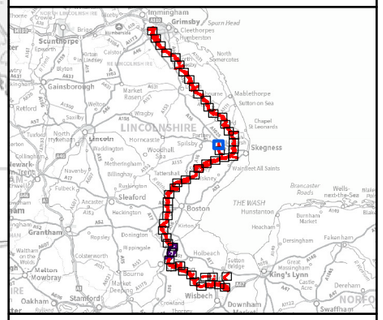

Legend

- Draft Order Limits
- Indicative Area for Temporary Highway Improvements

CANDLESBY WITH GUNBY CP

Contains Ordnance Survey digital map data © Crown copyright 2025. All rights reserved. Licence number AC0000808122.
Contains public sector information licensed under the Open Government Licence v3.0.

Rev	Date	Description	GIS	Chk	App
A	08/05/2025	First Issue	LC	HK	DR

nationalgrid

Purpose:	PEI REPORT
Scheme:	GRIMSBY TO WALPOLE
Document Title:	FIGURE 5.2 TEMPORARY CONSTRUCTION WORKS

Creator:	Date:	Checker:	Date:	Approver:	Date:
LC	08/05/2025	HK	08/05/2025	DR	08/05/2025

Document Type:	Scale:	Format:	Sheets:	Rev:
FIGURE	1:10,000	A3	23 OF 53	A

Document Path: \\eu.aecomnet.com\EMIA\UKI\UKNCL2\Jobs\60721024 Grimsby to Walpole\02_Maps\PEIR\Volume 2\Part A\G2W_PEIR_2_A_Chapter_5_Project_Description_Figures.aprx

GRIMSBY TO WALPOLE LEGEND

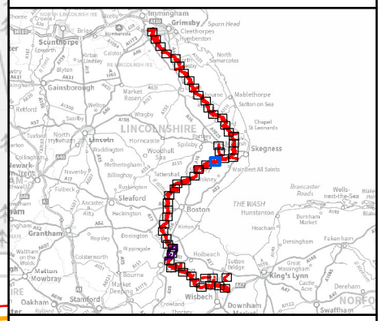

Legend

- Draft Order Limits
- Indicative New Lattice Pylon
- Indicative New Overhead Line
- Indicative Access Route - Stone
- Indicative Access Route - Trackway
- Indicative Area for Temporary Highway Improvements
- Indicative Pylon Working Area
- Indicative Pylon Stringing Position
- Indicative Crossing Protection Work Area
- Indicative Outfall
- Indicative Outfall Pipes
- Indicative Sustainable Drainage System Basin

Rev	Date	Description	GIS	Chk	App
A	08/05/2025	First Issue	LC	HK	DR

nationalgrid

Purpose:	PEI REPORT
Scheme:	GRIMSBY TO WALPOLE
Document Title:	FIGURE 5.2 TEMPORARY CONSTRUCTION WORKS

Creator:	Date:	Checker:	Date:	Approver:	Date:
LC	08/05/2025	HK	08/05/2025	DR	08/05/2025

Document Type:	Scale:	Format:	Sheets:	Rev:
FIGURE	1:10,000	A3	24 OF 53	A

0 100 200 300 400 500 m

Contains Ordnance Survey digital map data © Crown copyright 2025. All rights reserved. Licence number AC0000808122.
Contains public sector information licensed under the Open Government Licence v3.0.

Document Path: \\eu.aecomnet.com\EMIA\UKI\UKNCL2\Jobs\60721024 Grimsby to Walpole\02_Maps\PEIR\Volume 2\Part A\G2W_PEIR_2_A_Chapter_5_Project_Description_Figures.aprx

N

61
41
60
59
42
43

Green Banks
Station Farm
Black Horse Bridge
Glebe Farm
Clarey's Bridge
Thorpe Drain 2
Jubilee Cottage
Kent's Bridge
Thorpe Glebe Farm
Royalty Farm East
Royalty Drain
Thorpe Farm
Thorpe Fen
Dowse's Sewer
Bell Water Drain
Bellwater Gowt
Royalty Farm
Bell Water Bridge
Bellwater Farm
Drain Bank Plantation
Bell Water Drain Bank
Hemholme
St Catherine's

LW73
LW74
LW75
LW76
LW77
LW78
LW79
LW80
LW81
LW82
LW83

Contains Ordnance Survey digital map data © Crown copyright 2025. All rights reserved. Licence number AC0000808122.
Contains public sector information licensed under the Open Government Licence v3.0.

0 100 200 300 400 500
m

GRIMSBY TO WALPOLE LEGEND

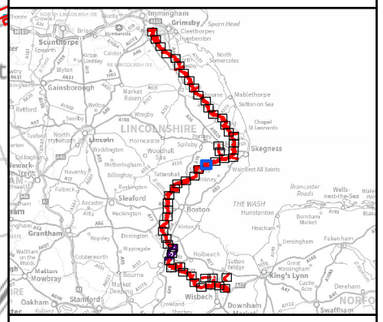

Legend

- Draft Order Limits
- Indicative New Lattice Pylon
- Indicative New Overhead Line
- Indicative Access Route - Stone
- Indicative Access Route - Trackway
- Indicative Area for Temporary Highway Improvements
- Indicative Pylon Working Area
- Indicative Pylon Stringing Position
- Indicative Crossing Protection Work Area
- Indicative Outfall
- Indicative Outfall Pipes
- Indicative Sustainable Drainage System Basin

Rev	Date	Description	GIS	Chk	App
A	08/05/2025	First Issue	LC	HK	DR

nationalgrid

Purpose: PEI REPORT

Scheme: GRIMSBY TO WALPOLE

Document Title:
FIGURE 5.2
TEMPORARY CONSTRUCTION WORKS

Creator:	Date:	Checker:	Date:	Approver:	Date:
LC	08/05/2025	HK	08/05/2025	DR	08/05/2025

Document Type:	Scale:	Format:	Sheets:	Rev:
FIGURE	1:10,000	A3	25 OF 53	A

Document Path: \\eu.aecomnet.com\EMIA\UKI\UKNCL2\Jobs\60721024 Grimsby to Walpole\02_Maps\PEIR\Volume 2\Part A\G2W_PEIR_2_A_Chapter_5_Project_Description_Figures.aprx

GRIMSBY TO WALPOLE LEGEND

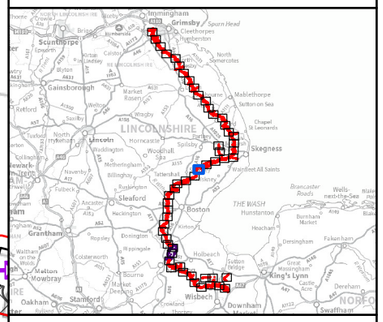

Legend

- Draft Order Limits
- Indicative New Lattice Pylon
- Indicative New Overhead Line
- Indicative Access Route - Stone
- Indicative Access Route - Trackway
- Indicative Area for Temporary Highway Improvements
- Indicative Pylon Working Area
- Indicative Pylon Stringing Position
- Indicative Crossing Protection Work Area
- Indicative Outfall
- Indicative Outfall Pipes
- Indicative Sustainable Drainage System Basin

Rev	Date	Description	GIS	Chk	App
A	08/05/2025	First Issue	LC	HK	DR

nationalgrid

Purpose:	PEI REPORT
Scheme:	GRIMSBY TO WALPOLE
Document Title:	FIGURE 5.2 TEMPORARY CONSTRUCTION WORKS

Creator:	Date:	Checker:	Date:	Approver:	Date:
LC	08/05/2025	HK	08/05/2025	DR	08/05/2025

Document Type:	Scale:	Format:	Sheets:	Rev:
FIGURE	1:10,000	A3	26 OF 53	A

Contains Ordnance Survey digital map data © Crown copyright 2025. All rights reserved. Licence number AC0000808122.
Contains public sector information licensed under the Open Government Licence v3.0.

Document Path: \\eu.aecomnet.com\EMIA\UKI\UKNCL2\Jobs\60721024 Grimsby to Walpole\02_Maps\PEIR\Volume 2\Part A\G2W_PEIR_2_A_Chapter_5_Project_Description_Figures.aprx

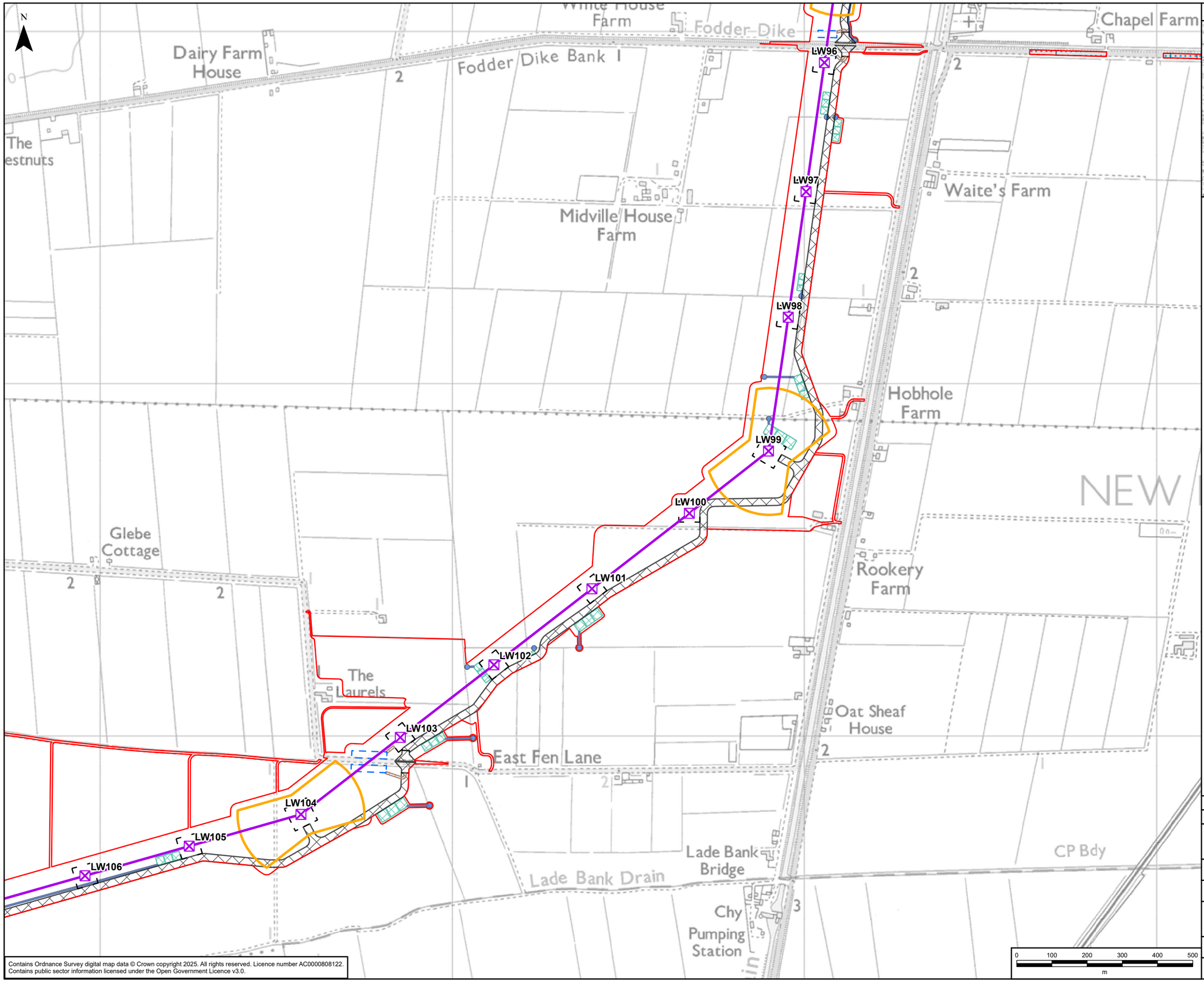

Contains Ordnance Survey digital map data © Crown copyright 2025. All rights reserved. Licence number AC0000808122.
Contains public sector information licensed under the Open Government Licence v3.0.

GRIMSBY TO WALPOLE LEGEND

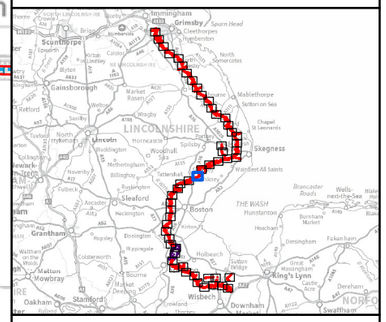

Legend

- Draft Order Limits
- Indicative New Lattice Pylon
- Indicative New Overhead Line
- Indicative Access Route - Stone
- Indicative Access Route - Trackway
- Indicative Area for Temporary Highway Improvements
- Indicative Pylon Working Area
- Indicative Pylon Stringing Position
- Indicative Crossing Protection Work Area
- Indicative Outfall
- Indicative Outfall Pipes
- Indicative Sustainable Drainage System Basin

Rev	Date	Description	GIS	Chk	App
A	08/05/2025	First Issue	LC	HK	DR

nationalgrid

Purpose: PEI REPORT

Scheme: GRIMSBY TO WALPOLE

Document Title: FIGURE 5.2 TEMPORARY CONSTRUCTION WORKS

Creator:	Date:	Checker:	Date:	Approver:	Date:
LC	08/05/2025	HK	08/05/2025	DR	08/05/2025

Document Type:	Scale:	Format:	Sheets:	Rev:
FIGURE	1:10,000	A3	27 OF 53	A

Document Path: \\eu.aecomnet.com\EMIA\UKI\UKNCL2\Jobs\60721024 Grimsby to Walpole\02_Maps\PEIR\Volume 2\Part A\G2W_PEIR_2_A_Chapter_5_Project_Description_Figures.aprx

N

Grange Bridge

A16 Main Road

Thorndales Lane

Styles Farm

Cherry Corner

West Houses

Arkendale

Westhouses

Bar Bridge

Bar Bridge Farm

LW107

LW108

LW109

LW110

LW111

LW112

LW113

LW114

LW115

LW116

Cherry Tree

camore Farm

War Memorial

FB

FB

Northlands

Threeways

Bridge Farm

Northlands Bridge

Rosella Dene

Tennant's Bridge

Caravan Park

Resr

Green Acre

Star Farm

Bishop's Farm

0 100 200 300 400 500

m

Contains Ordnance Survey digital map data © Crown copyright 2025. All rights reserved. Licence number AC0000808122.
Contains public sector information licensed under the Open Government Licence v3.0.

GRIMSBY TO WALPOLE LEGEND

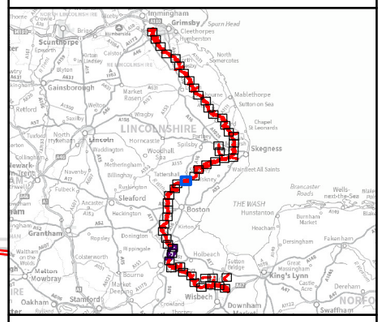

Legend

- Draft Order Limits
- Indicative New Lattice Pylon
- Indicative New Overhead Line
- Indicative Access Route - Stone
- Indicative Access Route - Trackway
- Indicative Area for Temporary Highway Improvements
- Indicative Pylon Working Area
- Indicative Pylon Stringing Position
- Indicative Crossing Protection Work Area
- Indicative Construction Compound
- Indicative Outfall
- Indicative Outfall Pipes
- Indicative Sustainable Drainage System Basin

Rev	Date	Description	GIS	Chk	App
A	08/05/2025	First Issue	LC	HK	DR

nationalgrid

Purpose: PEI REPORT

Scheme: GRIMSBY TO WALPOLE

Document Title: FIGURE 5.2 TEMPORARY CONSTRUCTION WORKS

Creator:	Date:	Checker:	Date:	Approver:	Date:
LC	08/05/2025	HK	08/05/2025	DR	08/05/2025

Document Type:	Scale:	Format:	Sheets:	Rev:
FIGURE	1:10,000	A3	28 OF 53	A

Document Path: \\eu.aecomnet.com\EMIA\UKI\UKNCL2\Jobs\60721024 Grimsby to Walpole\02_Maps\PEIR\Volume 2\Part A\G2W_PEIR_2_A_Chapter_5_Project_Description_Figures.aprx

N

Beeches Lane

54

Wragg Hall Farm

Henley House

Sycamore Farm

Twenty Foot Drain

53

LW116

LW117

LW118

LW119

LW120

LW121

LW122

LW123

LW124

LW125

LW126

Westville Farm

Short's Corner

Hakerley Bridge Farm

Hakerley Bridge

Staunton Road

Medlam Farm

52

White House Farm

Carrington Road

Old Farm

Westville Farm

Home

0 100 200 300 400 500
m

Contains Ordnance Survey digital map data © Crown copyright 2025. All rights reserved. Licence number AC0000808122.
Contains public sector information licensed under the Open Government Licence v3.0.

GRIMSBY TO WALPOLE LEGEND

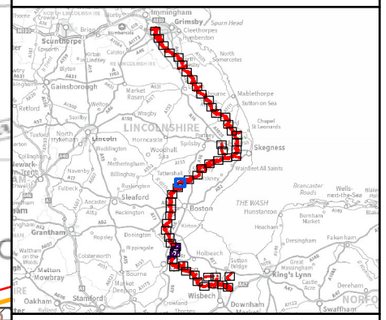

Legend

- Draft Order Limits
- Indicative New Lattice Pylon
- Indicative New Overhead Line
- Indicative Access Route - Stone
- Indicative Access Route - Trackway
- Indicative Area for Temporary Highway Improvements
- Indicative Pylon Working Area
- Indicative Pylon Stringing Position
- Indicative Crossing Protection Work Area
- Indicative Outfall
- Indicative Outfall Pipes
- Indicative Sustainable Drainage System Basin

Rev	Date	Description	GIS	Chk	App
A	08/05/2025	First Issue	LC	HK	DR

nationalgrid

Purpose:	PEI REPORT
Scheme:	GRIMSBY TO WALPOLE
Document Title:	FIGURE 5.2 TEMPORARY CONSTRUCTION WORKS

Creator:	Date:	Checker:	Date:	Approver:	Date:
LC	08/05/2025	HK	08/05/2025	DR	08/05/2025

Document Type:	Scale:	Format:	Sheets:	Rev:
FIGURE	1:10,000	A3	29 OF 53	A

Document Path: \\eu.aecomnet.com\EMIA\UKI\UKNCL2\Jobs\60721024 Grimsby to Walpole\02_Maps\PEIR\Volume 2\Part A\G2W_PEIR_2_A_Chapter_5_Project_Description_Figures.aprx

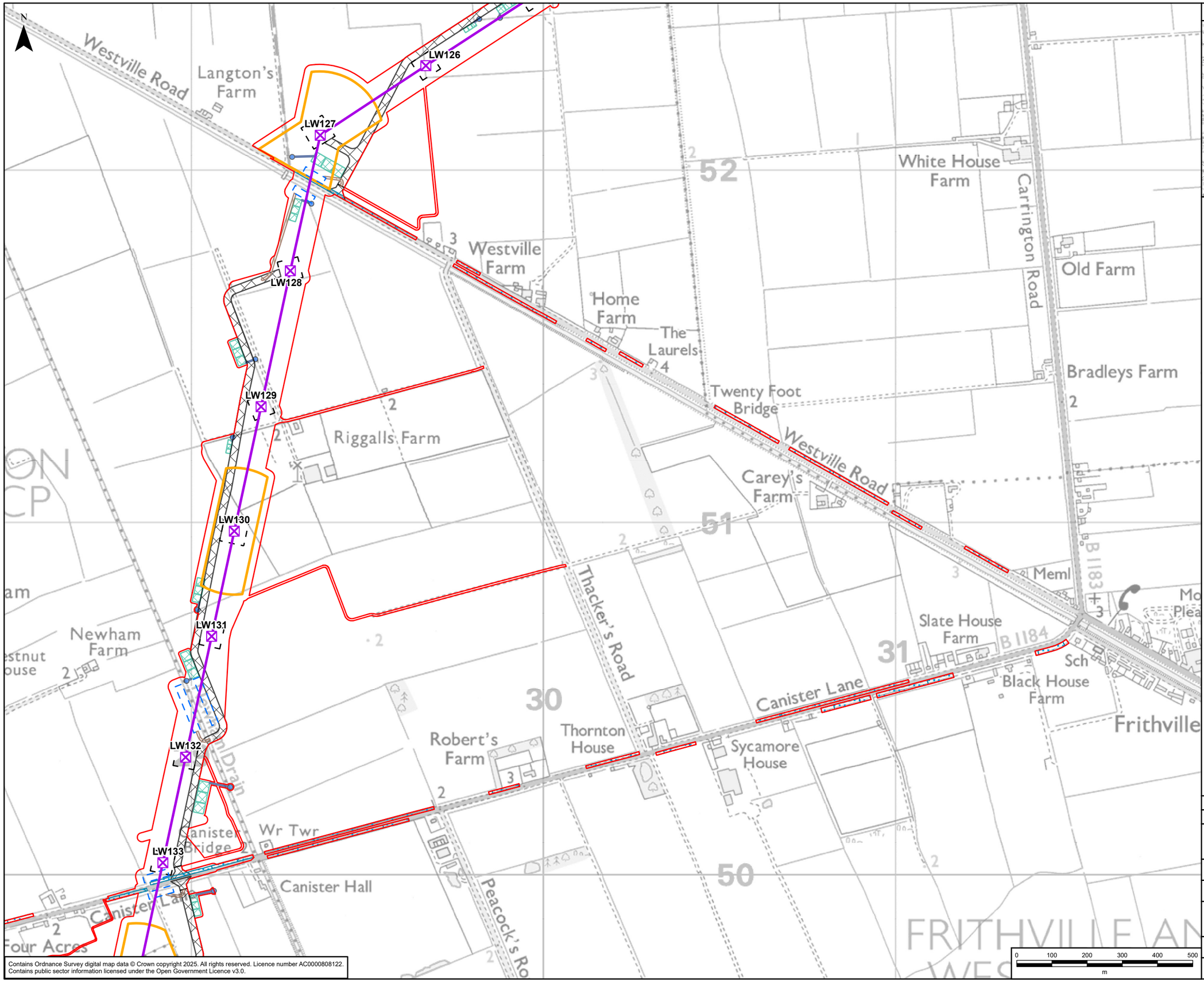

Contains Ordnance Survey digital map data © Crown copyright 2025. All rights reserved. Licence number AC0000808122.
Contains public sector information licensed under the Open Government Licence v3.0.

GRIMSBY TO WALPOLE LEGEND

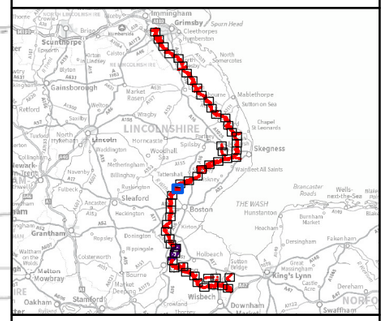

Legend

- Draft Order Limits
- Indicative New Lattice Pylon
- Indicative New Overhead Line
- Indicative Access Route - Stone
- Indicative Access Route - Trackway
- Indicative Area for Temporary Highway Improvements
- Indicative Pylon Working Area
- Indicative Pylon Stringing Position
- Indicative Crossing Protection Work Area
- Indicative Outfall
- Indicative Outfall Pipes
- Indicative Sustainable Drainage System Basin

Rev	Date	Description	GIS	Chk	App
A	08/05/2025	First Issue	LC	HK	DR

nationalgrid

Purpose: PEI REPORT

Scheme: GRIMSBY TO WALPOLE

Document Title: FIGURE 5.2 TEMPORARY CONSTRUCTION WORKS

Creator:	Date:	Checker:	Date:	Approver:	Date:
LC	08/05/2025	HK	08/05/2025	DR	08/05/2025

Document Type:	Scale:	Format:	Sheets:	Rev:
FIGURE	1:10,000	A3	30 OF 53	A

Document Path: \\eu.aecomnet.com\EMIA\UKI\UKNCL2\Jobs\60721024 Grimsby to Walpole\02_Maps\PEIR\Volume 2\Part A\G2W_PEIR_2_A_Chapter_5_Project_Description_Figures.aprx

N

LANGRIVILLE CP

Gipsey Bridge

Gipsey Bridge

PO Sch

Cut Dike

Four Acres Farm

Canister La

Canister Hall

Gipsy Drove

The White House

Drove House

FB

Ivydene House

Castle Dyke Farm

Castle Dike

Leagate Road

Peacoc Farm

Armtree Road

Holme Farm

Manor Farm

Sharp's Bridge

Mere Booth Road

Rectory Farm

Meer Booth Farm

Pig Farm

Witham House

CP Bdy

Elm Tree Farm

Reaches Marsh Farm

LW133

LW134

LW135

LW136

LW137

LW138

LW139

LW140

LW141

LW142

Contains Ordnance Survey digital map data © Crown copyright 2025. All rights reserved. Licence number AC0000808122.
Contains public sector information licensed under the Open Government Licence v3.0.

0 100 200 300 400 500
m

GRIMSBY TO WALPOLE LEGEND

Legend

- Draft Order Limits
- Indicative New Lattice Pylon
- Indicative New Overhead Line
- Indicative Access Route - Stone
- Indicative Access Route - Trackway
- Indicative Area for Temporary Highway Improvements
- Indicative Pylon Working Area
- Indicative Pylon Stringing Position
- Indicative Crossing Protection Work Area
- Indicative Outfall
- Indicative Outfall Pipes
- Indicative Sustainable Drainage System Basin

Rev	Date	Description	GIS	Chk	App
A	08/05/2025	First Issue	LC	HK	DR

nationalgrid

Purpose:	PEI REPORT
Scheme:	GRIMSBY TO WALPOLE
Document Title:	FIGURE 5.2 TEMPORARY CONSTRUCTION WORKS

Creator:	Date:	Checker:	Date:	Approver:	Date:
LC	08/05/2025	HK	08/05/2025	DR	08/05/2025

Document Type:	Scale:	Format:	Sheets:	Rev:
FIGURE	1:10,000	A3	31 OF 53	A

Document Path: \\eu.aecomnet.com\EMIA\UKI\UKNCL2\Jobs\60721024 Grimsby to Walpole\02_Maps\PEIR\Volume 2\Part A\G2W_PEIR_2_A_Chapter_5_Project_Description_Figures.aprx

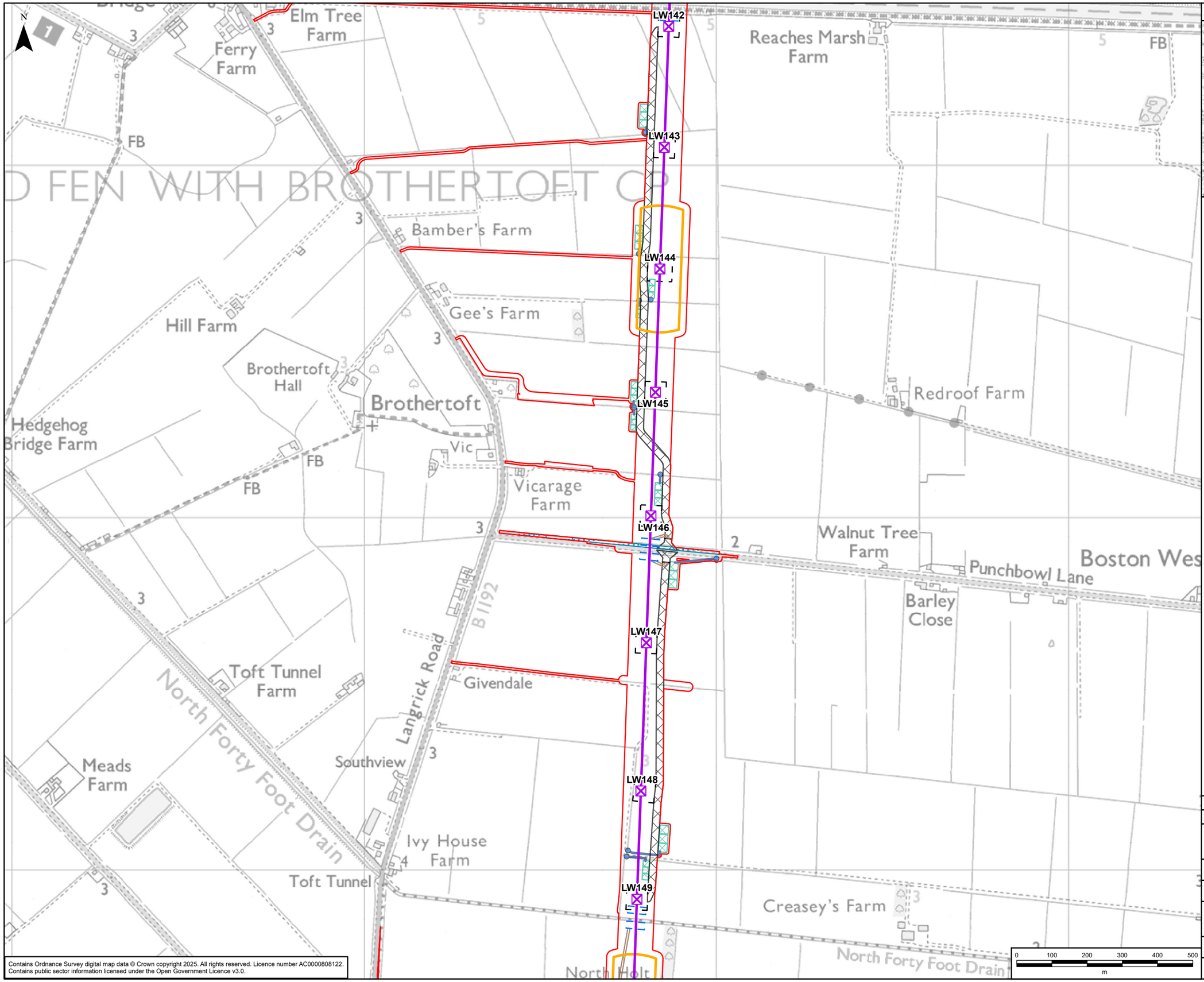

GRIMSBY TO WALPOLE LEGEND

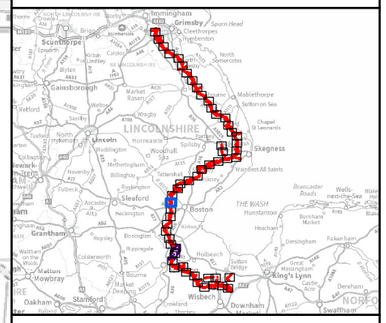

Legend

- Draft Order Limits
- Indicative New Lattice Pylon
- Indicative New Overhead Line
- Indicative Access Route - Stone
- Indicative Access Route - Trackway
- Indicative Area for Temporary Highway Improvements
- Indicative Pylon Working Area
- Indicative Pylon Stringing Position
- Indicative Crossing Protection Work Area
- Indicative Outfall
- Indicative Outfall Pipes
- Indicative Sustainable Drainage System Basin

Rev	Date	Description	GIS	Chk	App
A	08/05/2025	First Issue	LC	HK	DR

nationalgrid

Purpose: PEI REPORT

Scheme: GRIMSBY TO WALPOLE

Document Title: FIGURE 5.2 TEMPORARY CONSTRUCTION WORKS

Creator:	Date:	Checker:	Date:	Approver:	Date:
LC	08/05/2025	HK	08/05/2025	DR	08/05/2025

Document Type:	Scale:	Format:	Sheets:	Rev:
FIGURE	1:10,000	A3	32 OF 53	A

Contains Ordnance Survey digital map data © Crown copyright 2025. All rights reserved. Licence number AC0000808122.
Contains public sector information licensed under the Open Government Licence v3.0.

Document Path: \\eu.aecomnet.com\EMIA\UKI\UKNCL2\Jobs\60721024 Grimsby to Walpole\02_Maps\PEIR\Volume 2\Part A\G2W_PEIR_2_A_Chapter_5_Project_Description_Figures.aprx

N

LW150
LW151
LW152
LW153
LW154
LW155
LW156

North Holt
North Forty Foot Drain
Benton's Bridge
Great Fen
Fairways
Middle Farm
Boston West Golf Course
Hubbert's Bridge Farm
CH
The Elms
Boardsides
Slate House Farm
Hubbert's Bridge
FBs
Wilson's Farm (Nursery)
Far Drove
B 1192
Middle Fen
Frampton Fen
Willow Tree Farm
Station Road
Baker's Bridge
Fen Farm
MS
Swineshead Road
Willoughby Farm
Works
The Beeches
A 52
Bridge Angle
Hotel
Kell's Drove
Bridge Piece
The Friths
Knight's Bridge

Contains Ordnance Survey digital map data © Crown copyright 2025. All rights reserved. Licence number AC0000808122.
Contains public sector information licensed under the Open Government Licence v3.0.

0 100 200 300 400 500
m

GRIMSBY TO WALPOLE LEGEND

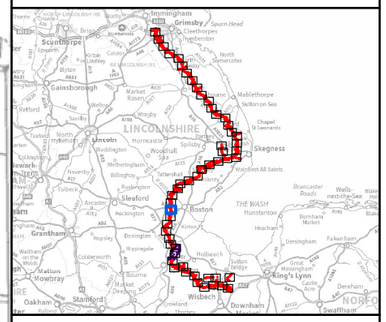

Legend

- Draft Order Limits
- Indicative New Lattice Pylon
- Indicative New Overhead Line
- Indicative Access Route - Stone
- Indicative Access Route - Trackway
- Indicative Area for Temporary Highway Improvements
- Indicative Pylon Working Area
- Indicative Pylon Stringing Position
- Indicative Crossing Protection Work Area
- Indicative Outfall
- Indicative Outfall Pipes
- Indicative Sustainable Drainage System Basin

Rev	Date	Description			
A	08/05/2025	First Issue	LC	HK	DR

nationalgrid

Purpose:	PEI REPORT
Scheme:	GRIMSBY TO WALPOLE
Document Title:	FIGURE 5.2 TEMPORARY CONSTRUCTION WORKS

Creator:	Date:	Checker:	Date:	Approver:	Date:
LC	08/05/2025	HK	08/05/2025	DR	08/05/2025

Document Type:	Scale:	Format:	Sheets:	Rev:
FIGURE	1:10,000	A3	33 OF 53	A

Document Path: \\eu.aecomnet.com\EMIA\UKI\UKNCL2\Jobs\60721024 Grimsby to Walpole\02_Maps\PEIR\Volume 2\Part A\G2W_PEIR_2_A_Chapter_5_Project_Description_Figures.aprx

N

Knight's Bridge
Old Hammond Beck
Beck Bank
Kirton Holme
CH
Walnut Grange
Simon Weir Lane (Track)
Fore Fen
Fenhouses Drove
Simon Weir Drain
Holme Lodge Farm
Kirton Holme Drain
Little Side Road
Lilley's Bridge
Holmes Farm
Holmes Lane
The Holmes
Slate House Farm
Craile Eau
The Mantles
Jubilee Farm
Westholme
Little Lane (Trk)
Green Lane
Sutton House
Mill Lane
Home Farm
Donington Road
Westfield
Willoughby House
Ickle Cottage
Poplars Farm
Pippinhall Bridge
Pippinhall
Malmsgate Lane
The Cottage
Blackjack
27
26
28
29

LW157
LW158
LW159
LW160
LW161
LW162
LW163
LW164

0 100 200 300 400 500
m

Contains Ordnance Survey digital map data © Crown copyright 2025. All rights reserved. Licence number AC0000808122.
Contains public sector information licensed under the Open Government Licence v3.0.

GRIMSBY TO WALPOLE LEGEND

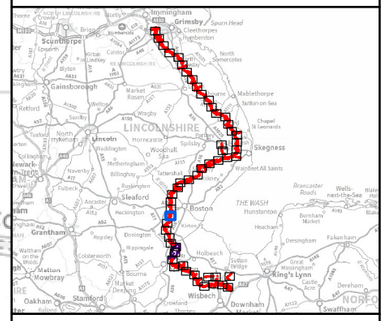

Legend

- Draft Order Limits
- Indicative New Lattice Pylon
- Indicative New Overhead Line
- Indicative Access Route - Stone
- Indicative Access Route - Trackway
- Indicative Area for Temporary Highway Improvements
- Indicative Pylon Working Area
- Indicative Pylon Stringing Position
- Indicative Crossing Protection Work Area
- Indicative Outfall
- Indicative Outfall Pipes
- Indicative Sustainable Drainage System Basin

Rev	Date	Description	GIS	Chk	App
A	08/05/2025	First Issue	LC	HK	DR

nationalgrid

Purpose: PEI REPORT

Scheme: GRIMSBY TO WALPOLE

Document Title:
FIGURE 5.2
TEMPORARY CONSTRUCTION WORKS

Creator:	Date:	Checker:	Date:	Approver:	Date:
LC	08/05/2025	HK	08/05/2025	DR	08/05/2025

Document Type:	Scale:	Format:	Sheets:	Rev:
FIGURE	1:10,000	A3	34 OF 53	A

Document Path: \\eu.aecomnet.com\EMIA\UKI\UKNCL2\Jobs\60721024 Grimsby to Walpole\02_Maps\PEIR\Volume 2\Part A\G2W_PEIR_2_A_Chapter_5_Project_Description_Figures.aprx

N

Guildford Drain

Mustard Lane

Blackjack Farm

The Dales

Taumberland

Asperton Road

Four Towns Drain

Pick's Ba

Drayton House

Golden Grove House

Golden Grove

Resr

Strawberry Patch Farm

Pyewipe

Nursery

Asperton Farm

Asperton

Mill Farm

Pyewipe Lane

Acreland Clow

Fishmere En

Clover Lane

Slate House

Cross Drain

Easthorpe Court

Bell Lane

Bank

LW165

LW166

LW167

LW168

LW169

LW170

LW171

LW172

LW173

LW174

LW175

Contains Ordnance Survey digital map data © Crown copyright 2025. All rights reserved. Licence number AC0000808122.
Contains public sector information licensed under the Open Government Licence v3.0.

0 100 200 300 400 500
m

GRIMSBY TO WALPOLE LEGEND

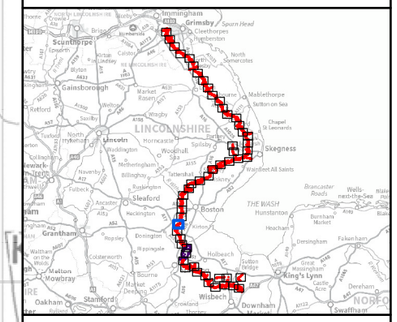

Legend

- Draft Order Limits
- Indicative New Lattice Pylon
- Indicative New Overhead Line
- Indicative Access Route - Stone
- Indicative Access Route - Trackway
- Indicative Area for Temporary Highway Improvements
- Indicative Pylon Working Area
- Indicative Pylon Stringing Position
- Indicative Crossing Protection Work Area
- Indicative Outfall
- Indicative Outfall Pipes
- Indicative Sustainable Drainage System Basin

Rev	Date	Description	GIS	Chk	App
A	08/05/2025	First Issue	LC	HK	DR

nationalgrid

Purpose:	PEI REPORT
Scheme:	GRIMSBY TO WALPOLE
Document Title:	FIGURE 5.2 TEMPORARY CONSTRUCTION WORKS

Creator:	Date:	Checker:	Date:	Approver:	Date:
LC	08/05/2025	HK	08/05/2025	DR	08/05/2025

Document Type:	Scale:	Format:	Sheets:	Rev:
FIGURE	1:10,000	A3	35 OF 53	A

Document Path: \\eu.aecomnet.com\EMIA\UKI\UKNCL2\Jobs\60721024 Grimsby to Walpole\02_Maps\PEIR\Volume 2\Part A\G2W_PEIR_2_A_Chapter_5_Project_Description_Figures.aprx

N

LW176
LW177
LW178
LW179
LW180
LW181
LW182
LW183
LW184
LW185

Bank House
Easthorpe Court
Home Farm
Casterton House
Blow's Lane
East Drain
Willowdene
Wigtoft
Main Road
Mill Farm
Cross Britain
Mill Lane
Hyper Lane
West Drain
WIGTOFT CP
CP Bdy
Guidepost Farm
Avondale
Sewage Works
Solar Panels
Saltworks
Yewtree House
White House
Manor Farm
Burtoft
Burtoft Lane
B1397
Washdike Drive
Wigtoft Marsh Farm
Black Sluice Farm
Spalding Road
Blackitt's Farm
Marsh Farm
Northfield
Marsh Farm
Carter's Cottages
Green Lane
Pond Farm
Rushy Drove
Ten Acre Drove
New Farm
Sea Bank
Leggott's Cottages
Wood La
Drain

0 100 200 300 400 500
m

Contains Ordnance Survey digital map data © Crown copyright 2025. All rights reserved. Licence number AC0000808122.
Contains public sector information licensed under the Open Government Licence v3.0.

GRIMSBY TO WALPOLE LEGEND

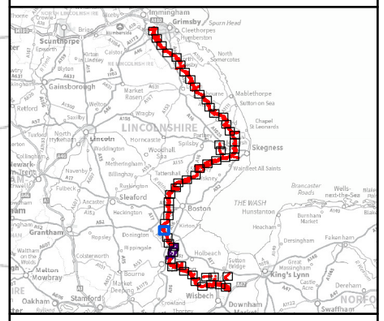

Legend

- Draft Order Limits
- Indicative New Lattice Pylon
- Existing Lattice Pylon - Not Affected
- Indicative New Overhead Line
- Existing Overhead Line - Not Affected
- Indicative Access Route - Stone
- Indicative Access Route - Trackway
- Indicative Area for Temporary Highway Improvements
- Indicative Pylon Working Area
- Indicative Pylon Stringing Position
- Indicative Crossing Protection Work Area
- Indicative Outfall
- Indicative Outfall Pipes
- Indicative Sustainable Drainage System Basin

Rev	Date	Description	GIS	Chk	App
A	08/05/2025	First Issue	LC	HK	DR

nationalgrid

Purpose: PEI REPORT

Scheme: GRIMSBY TO WALPOLE

Document Title: FIGURE 5.2 TEMPORARY CONSTRUCTION WORKS

Creator:	Date:	Checker:	Date:	Approver:	Date:
LC	08/05/2025	HK	08/05/2025	DR	08/05/2025

Document Type:	Scale:	Format:	Sheets:	Rev:
FIGURE	1:10,000	A3	36 OF 53	A

Document Path: \\eu.aecomnet.com\EMIA\UKI\UKNCL2\Jobs\60721024 Grimsby to Walpole\02_Maps\PEIR\Volume 2\Part A\G2W_PEIR_2_A_Chapter_5_Project_Description_Figures.aprx

N

LW185
LW186
LW187
LW188
LW189
LW190
LW191
LW192
LW193
LW194

Leggott's Cottages
East Drain
A17
Petrican
Waterbelly La
Dowdyke Hall
Two Towns Drain
Willow Farm
Belton Farm
Kit Cat Lane
Gas Valve Compound
Ivy House
Dowdyke Rd
Willow Tree Farm
Red House
Grange Farm
Sutterton Dowdyke
Dowdyke Grange
Woodlands Farm
Toll Bar Holt
Bank House Farm
Hill Farm
CP Bdy
Sutterton Marsh
Bicker Creek (Drain)
Sea Bank
Cook's Road
Gosberton Marsh
Vicarage Farm
Elm Tree Farm
Lampson's Clough
Sutterton

GRIMSBY TO WALPOLE LEGEND

Legend

- Draft Order Limits
- Indicative New Lattice Pylon
- Existing Lattice Pylon - Not Affected
- Indicative New Overhead Line
- Existing Overhead Line - Not Affected
- Indicative Access Route - Stone
- Indicative Access Route - Trackway
- Indicative Pylon Working Area
- Indicative Pylon Stringing Position
- Indicative Crossing Protection Work Area
- Indicative Construction Compound
- Indicative Outfall
- Indicative Outfall Pipes
- Indicative Sustainable Drainage System Basin

0 100 200 300 400 500
m

Contains Ordnance Survey digital map data © Crown copyright 2025. All rights reserved. Licence number AC0000808122.
Contains public sector information licensed under the Open Government Licence v3.0.

Rev	Date	Description	GIS	Chk	App
A	08/05/2025	First Issue	LC	HK	DR

nationalgrid

Purpose:	PEI REPORT
Scheme:	GRIMSBY TO WALPOLE
Document Title:	FIGURE 5.2 TEMPORARY CONSTRUCTION WORKS

Creator:	Date:	Checker:	Date:	Approver:	Date:
LC	08/05/2025	HK	08/05/2025	DR	08/05/2025

Document Type:	Scale:	Format:	Sheets:	Rev:
FIGURE	1:10,000	A3	37 OF 53	A

Document Path: \\eu.aecomnet.com\EMIA\UKI\UKNCL2\Jobs\60721024 Grimsby to Walpole\02_Maps\PEIR\Volume 2\Part A\G2W_PEIR_2_A_Chapter_5_Project_Description_Figures.aprx

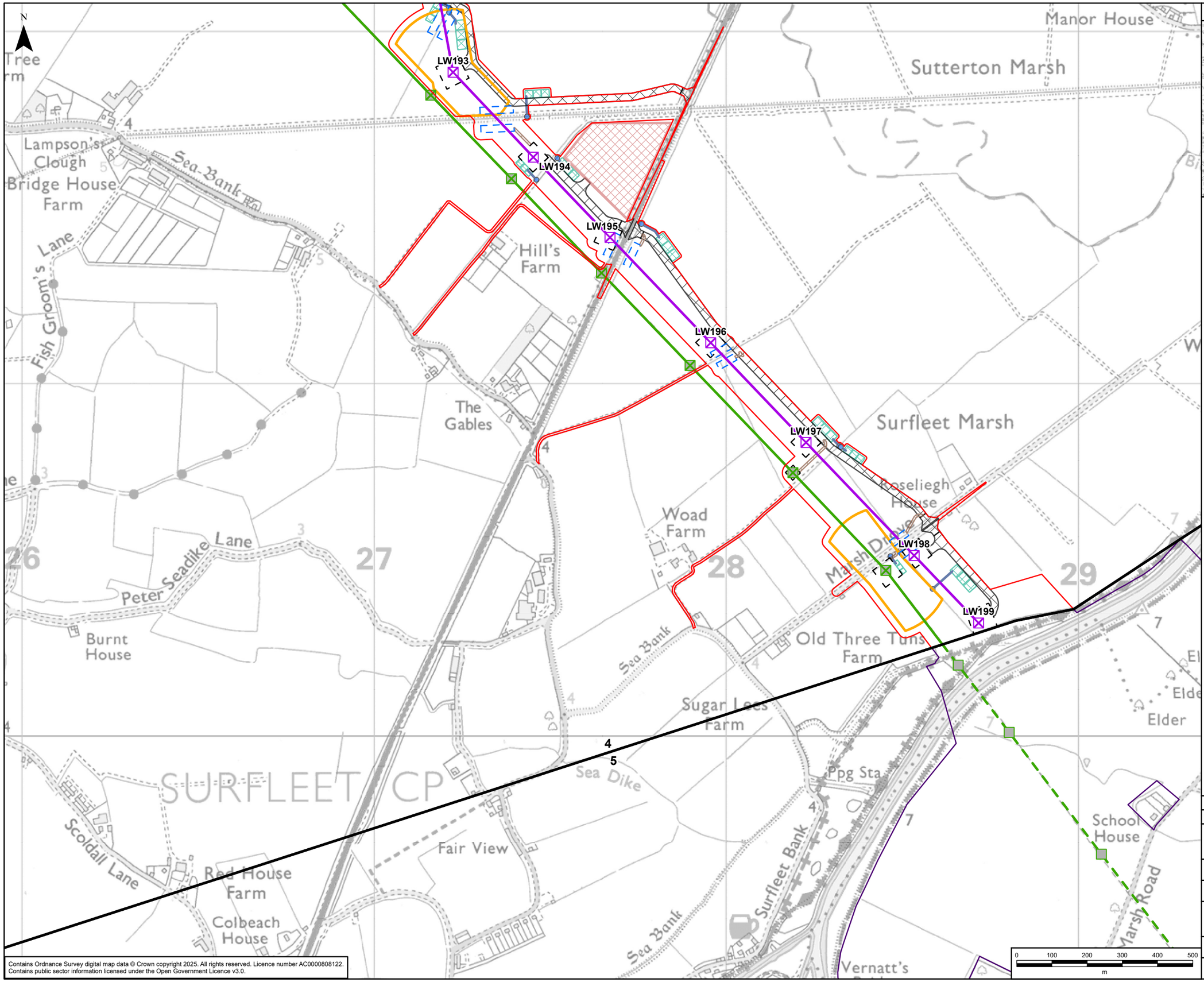

Contains Ordnance Survey digital map data © Crown copyright 2025. All rights reserved. Licence number AC0000808122.
Contains public sector information licensed under the Open Government Licence v3.0.

GRIMSBY TO WALPOLE LEGEND

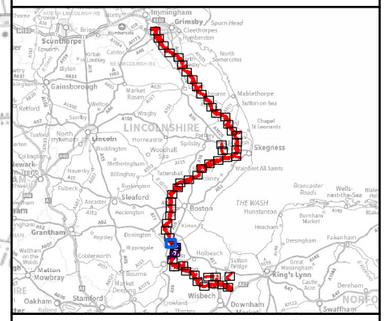

Legend

- Draft Order Limits
- Route Section Break
- Refined Weston Marsh Substation Siting Zone
- Indicative New Lattice Pylon
- Existing Lattice Pylon - Within Weston Marsh Siting Zone that May Be Modified
- Existing Lattice Pylon - Not Affected
- Indicative New Overhead Line
- Existing Overhead Line - Not Affected
- Existing Overhead Line - Within Weston Marsh Siting Zone that May Be Modified
- Indicative Access Route - Stone
- Indicative Access Route - Trackway
- Indicative Pylon Working Area
- Indicative Pylon Stringing Position
- Indicative Crossing Protection Work Area
- Indicative Construction Compound
- Indicative Outfall
- Indicative Outfall Pipes
- Indicative Sustainable Drainage System Basin

Rev	Date	Description	GIS	Chk	App
A	08/05/2025	First Issue	LC	HK	DR

nationalgrid

Purpose: PEI REPORT

Scheme: GRIMSBY TO WALPOLE

Document Title: FIGURE 5.2 TEMPORARY CONSTRUCTION WORKS

Creator:	Date:	Checker:	Date:	Approver:	Date:
LC	08/05/2025	HK	08/05/2025	DR	08/05/2025

Document Type:	Scale:	Format:	Sheets:	Rev:
FIGURE	1:10,000	A3	38 OF 53	A

Document Path: \\eu.aecomnet.com\EMIA\UKI\UKNCL2\Jobs\60721024 Grimsby to Walpole\02_Maps\PEIR\Volume 2\Part A\G2W_PEIR_2_A_Chapter_5_Project_Description_Figures.aprx

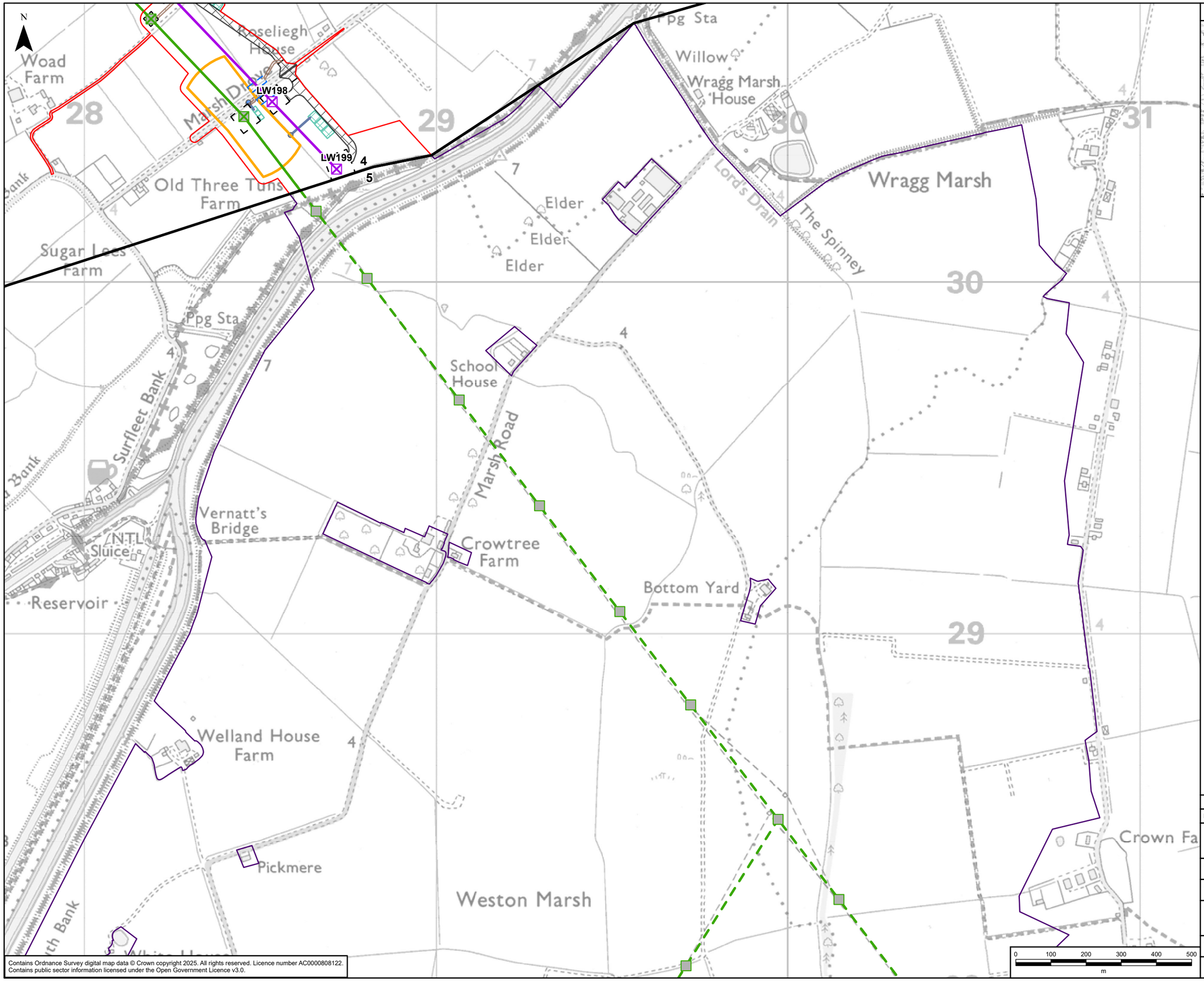

Contains Ordnance Survey digital map data © Crown copyright 2025. All rights reserved. Licence number AC0000808122.
Contains public sector information licensed under the Open Government Licence v3.0.

GRIMSBY TO WALPOLE LEGEND

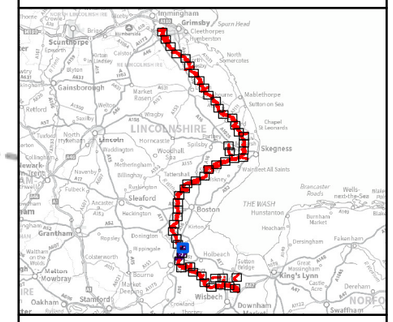

Legend

- Draft Order Limits
- Route Section Break
- Refined Weston Marsh Substation Siting Zone
- Indicative New Lattice Pylon
- Existing Lattice Pylon - Within Weston Marsh Siting Zone that May Be Modified
- Existing Lattice Pylon - Not Affected
- Indicative New Overhead Line
- Existing Overhead Line - Not Affected
- Existing Overhead Line - Within Weston Marsh Siting Zone that May Be Modified
- Indicative Access Route - Stone
- Indicative Access Route - Trackway
- Indicative Pylon Working Area
- Indicative Pylon Stringing Position
- Indicative Crossing Protection Work Area
- Indicative Outfall
- Indicative Outfall Pipes
- Indicative Sustainable Drainage System Basin

Rev	Date	Description	GIS	Chk	App
A	08/05/2025	First Issue	LC	HK	DR

nationalgrid

Purpose: PEI REPORT

Scheme: GRIMSBY TO WALPOLE

Document Title: FIGURE 5.2 TEMPORARY CONSTRUCTION WORKS

Creator:	Date:	Checker:	Date:	Approver:	Date:
LC	08/05/2025	HK	08/05/2025	DR	08/05/2025

Document Type:	Scale:	Format:	Sheets:	Rev:
FIGURE	1:10,000	A3	39 OF 53	A

Document Path: \\eu.aecomnet.com\EMIA\UKI\UKNCL2\Jobs\60721024 Grimsby to Walpole\02_Maps\PEIR\Volume 2\Part A\G2W_PEIR_2_A_Chapter_5_Project_Description_Figures.aprx

GRIMSBY TO WALPOLE LEGEND

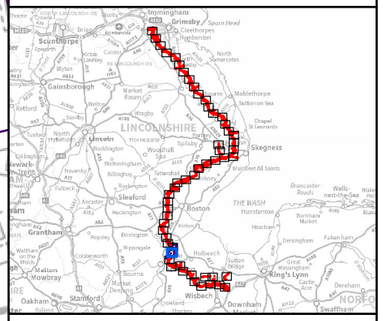

Legend

- Refined Weston Marsh Substation Siting Zone
- Existing Lattice Pylon - Within Weston Marsh Siting Zone that May Be Modified
- Existing Lattice Pylon - Not Affected
- Existing Overhead Line - Not Affected
- Existing Overhead Line - Within Weston Marsh Siting Zone that May Be Modified

Rev	Date	Description			
A	08/05/2025	First Issue	LC	HK	DR

nationalgrid

Purpose:	PEI REPORT
Scheme:	GRIMSBY TO WALPOLE
Document Title:	FIGURE 5.2 TEMPORARY CONSTRUCTION WORKS

Creator:	Date:	Checker:	Date:	Approver:	Date:
LC	08/05/2025	HK	08/05/2025	DR	08/05/2025

Document Type:	Scale:	Format:	Sheets:	Rev:
FIGURE	1:10,000	A3	40 OF 53	A

Contains Ordnance Survey digital map data © Crown copyright 2025. All rights reserved. Licence number AC0000808122.
Contains public sector information licensed under the Open Government Licence v3.0.

Document Path: \\eu.aecomnet.com\EMIA\UKI\UKNCL2\Jobs\60721024 Grimsby to Walpole\02_Maps\PEIR\Volume 2\Part A\G2W_PEIR_2_A_Chapter_5_Project_Description_Figures.aprx

GRIMSBY TO WALPOLE LEGEND

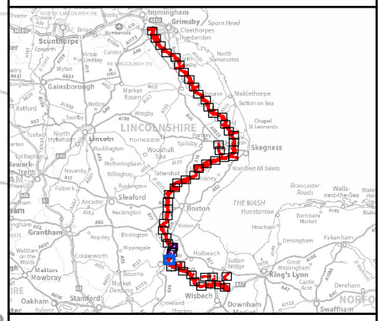

Legend

- Draft Order Limits
- Route Section Break
- Refined Weston Marsh Substation Siting Zone
- Indicative New Lattice Pylon
- Existing Lattice Pylon - Within Weston Marsh Siting Zone that May Be Modified
- Existing Lattice Pylon - Not Affected
- Indicative New Overhead Line
- Existing Overhead Line - Not Affected
- Existing Overhead Line - Within Weston Marsh Siting Zone that May Be Modified
- Indicative Access Route - Stone
- Indicative Access Route - Trackway
- Indicative Pylon Working Area
- Indicative Pylon Stringing Position
- Indicative Crossing Protection Work Area
- Indicative Outfall
- Indicative Outfall Pipes
- Indicative Sustainable Drainage System Basin

Rev	Date	Description	GIS	Chk	App
A	08/05/2025	First Issue	LC	HK	DR

nationalgrid

Purpose:	PEI REPORT
Scheme:	GRIMSBY TO WALPOLE
Document Title:	FIGURE 5.2 TEMPORARY CONSTRUCTION WORKS

Creator:	Date:	Checker:	Date:	Approver:	Date:
LC	08/05/2025	HK	08/05/2025	DR	08/05/2025

Document Type:	Scale:	Format:	Sheets:	Rev:
FIGURE	1:10,000	A3	41 OF 53	A

Contains Ordnance Survey digital map data © Crown copyright 2025. All rights reserved. Licence number AC0000808122.
Contains public sector information licensed under the Open Government Licence v3.0.

Document Path: \\eu.aecomnet.com\EMIA\UKI\UKNCL2\Jobs\60721024 Grimsby to Walpole\02_Maps\PEIR\Volume 2\Part A\G2W_PEIR_2_A_Chapter_5_Project_Description_Figures.aprx

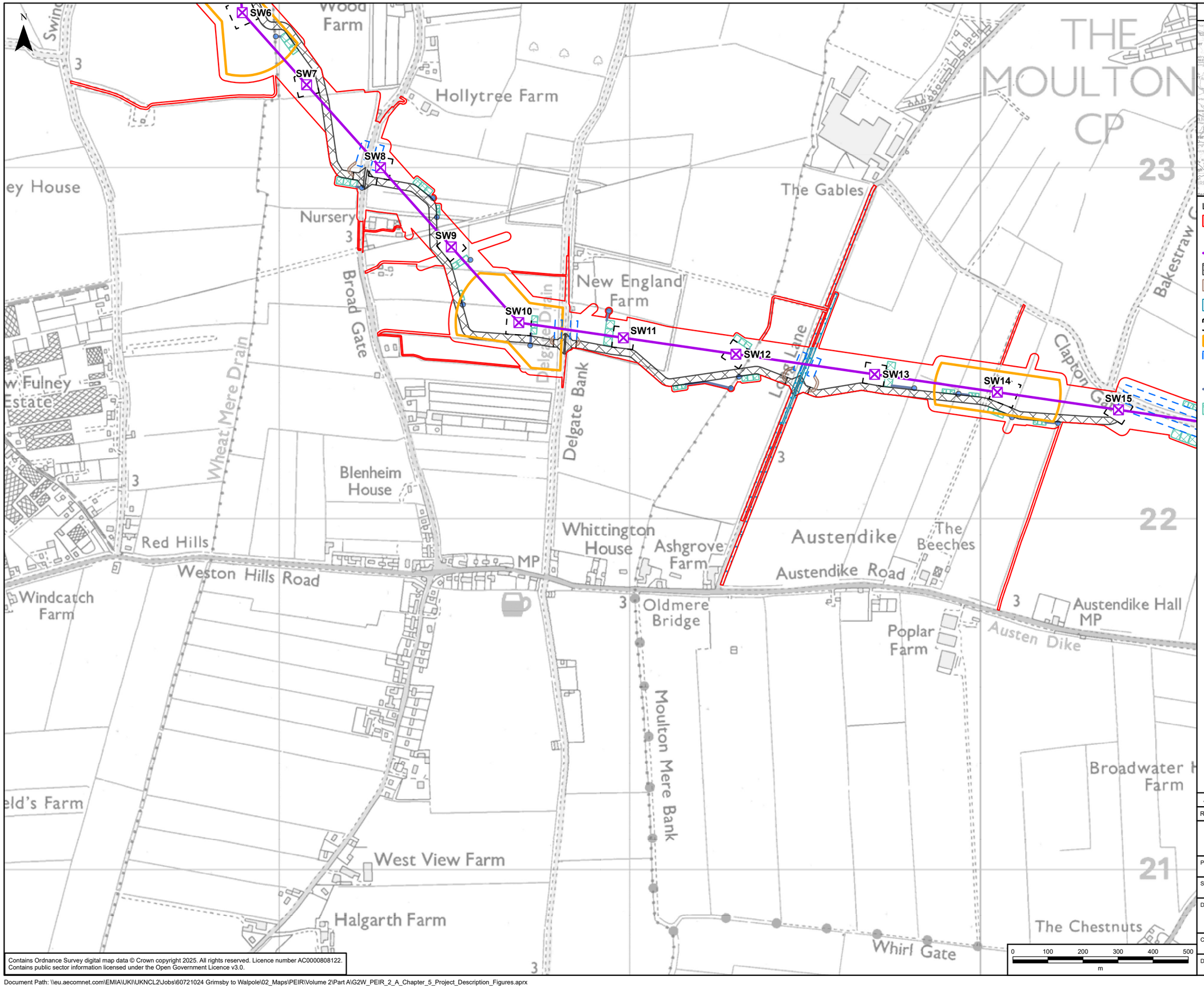

Contains Ordnance Survey digital map data © Crown copyright 2025. All rights reserved. Licence number AC0000808122.
Contains public sector information licensed under the Open Government Licence v3.0.

GRIMSBY TO WALPOLE LEGEND

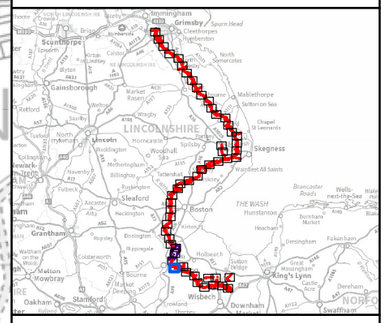

Legend

- Draft Order Limits
- Indicative New Lattice Pylon
- Indicative New Overhead Line
- Indicative Access Route - Stone
- Indicative Access Route - Trackway
- Indicative Area for Temporary Highway Improvements
- Indicative Pylon Working Area
- Indicative Pylon Stringing Position
- Indicative Crossing Protection Work Area
- Indicative Outfall
- Indicative Outfall Pipes
- Indicative Sustainable Drainage System Basin

Rev	Date	Description	GIS	Chk	App
A	08/05/2025	First Issue	LC	HK	DR

nationalgrid

Purpose: PEI REPORT

Scheme: GRIMSBY TO WALPOLE

Document Title: FIGURE 5.2 TEMPORARY CONSTRUCTION WORKS

Creator:	Date:	Checker:	Date:	Approver:	Date:
LC	08/05/2025	HK	08/05/2025	DR	08/05/2025

Document Type:	Scale:	Format:	Sheets:	Rev:
FIGURE	1:10,000	A3	42 OF 53	A

Document Path: \\eu.aecomnet.com\EMIA\UKI\UKNCL2\Jobs\60721024 Grimsby to Walpole\02_Maps\PEIR\Volume 2\Part A\G2W_PEIR_2_A_Chapter_5_Project_Description_Figures.aprx

GRIMSBY TO WALPOLE LEGEND

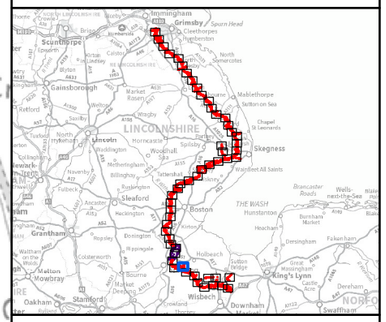

Legend

- Draft Order Limits
- Indicative New Lattice Pylon
- Indicative New Overhead Line
- Indicative Access Route - Stone
- Indicative Access Route - Trackway
- Indicative Area for Temporary Highway Improvements
- Indicative Pylon Working Area
- Indicative Pylon Stringing Position
- Indicative Crossing Protection Work Area
- Indicative Outfall
- Indicative Outfall Pipes
- Indicative Sustainable Drainage System Basin

Rev	Date	Description	GIS	Chk	App
A	08/05/2025	First Issue	LC	HK	DR

nationalgrid

Purpose: PEI REPORT

Scheme: GRIMSBY TO WALPOLE

Document Title: FIGURE 5.2 TEMPORARY CONSTRUCTION WORKS

Creator:	Date:	Checker:	Date:	Approver:	Date:
LC	08/05/2025	HK	08/05/2025	DR	08/05/2025

Document Type:	Scale:	Format:	Sheets:	Rev:
FIGURE	1:10,000	A3	43 OF 53	A

0 100 200 300 400 500 m

Contains Ordnance Survey digital map data © Crown copyright 2025. All rights reserved. Licence number AC0000808122.
Contains public sector information licensed under the Open Government Licence v3.0.

Document Path: \\eu.aecomnet.com\EMIA\UKI\UKNCL2\Jobs\60721024 Grimsby to Walpole\02_Maps\PEIR\Volume 2\Part A\G2W_PEIR_2_A_Chapter_5_Project_Description_Figures.aprx

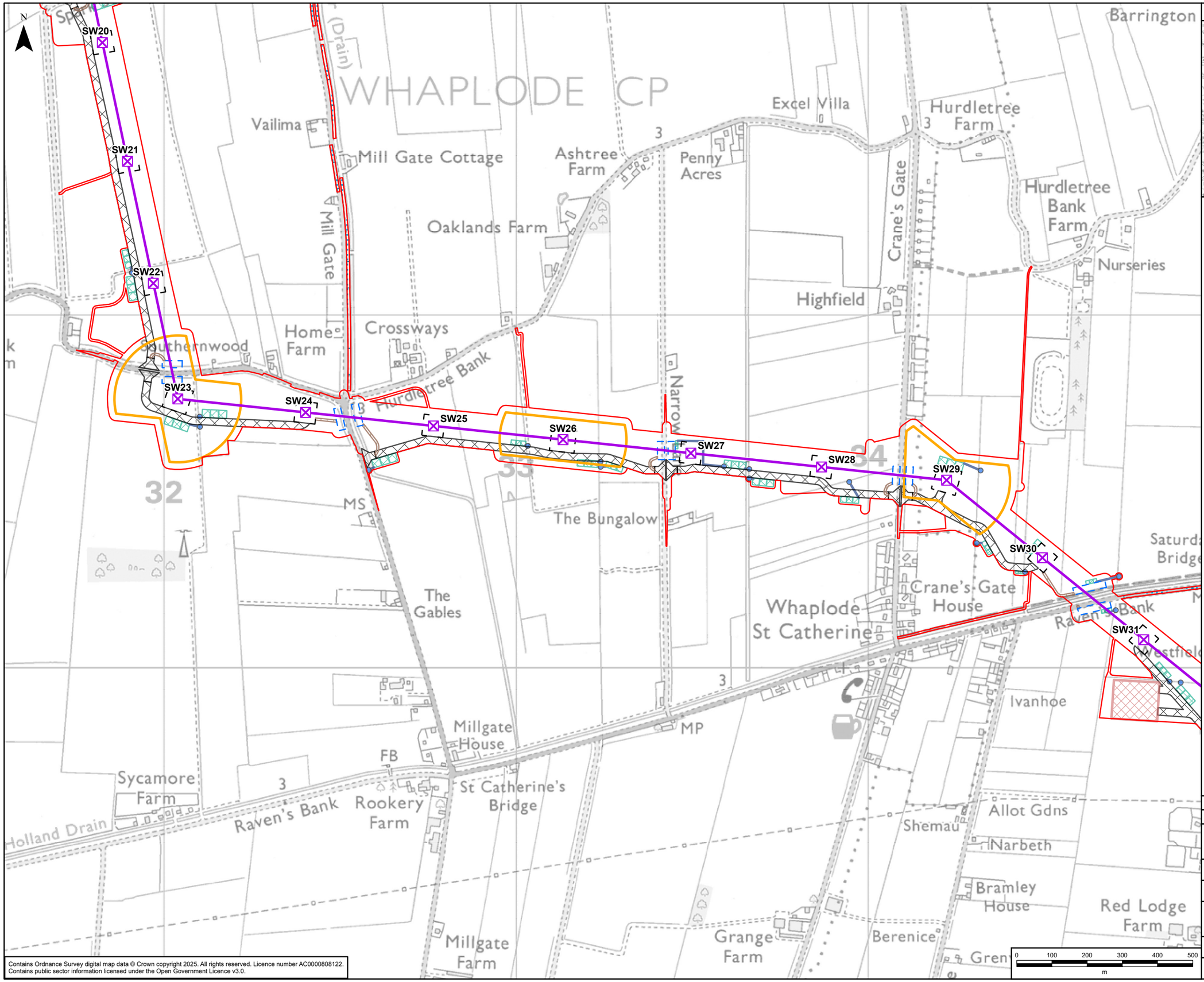

Contains Ordnance Survey digital map data © Crown copyright 2025. All rights reserved. Licence number AC0000808122.
Contains public sector information licensed under the Open Government Licence v3.0.

GRIMSBY TO WALPOLE LEGEND

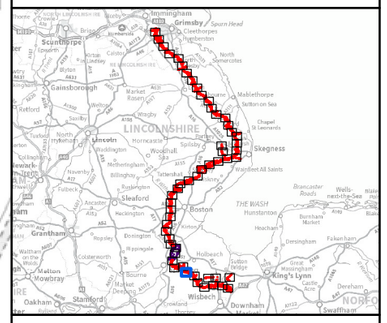

Legend

- Draft Order Limits
- Indicative New Lattice Pylon
- Indicative New Overhead Line
- Indicative Access Route - Stone
- Indicative Access Route - Trackway
- Indicative Area for Temporary Highway Improvements
- Indicative Pylon Working Area
- Indicative Pylon Stringing Position
- Indicative Crossing Protection Work Area
- Indicative Construction Compound
- Indicative Outfall
- Indicative Outfall Pipes
- Indicative Sustainable Drainage System Basin

Rev	Date	Description	GIS	Chk	App
A	08/05/2025	First Issue	LC	HK	DR

nationalgrid

Purpose: PEI REPORT

Scheme: GRIMSBY TO WALPOLE

Document Title: FIGURE 5.2 TEMPORARY CONSTRUCTION WORKS

Creator:	Date:	Checker:	Date:	Approver:	Date:
LC	08/05/2025	HK	08/05/2025	DR	08/05/2025

Document Type:	Scale:	Format:	Sheets:	Rev:
FIGURE	1:10,000	A3	44 OF 53	A

Document Path: \\eu.aecomnet.com\EMIA\UKI\UKNCL2\Jobs\60721024 Grimsby to Walpole\02_Maps\PEIR\Volume 2\Part A\G2W_PEIR_2_A_Chapter_5_Project_Description_Figures.aprx

N

SW31
SW32
SW33
SW34
SW35
SW36
SW37
SW38
SW39
SW40

Saturday Bridge
Little South Holland Drain
Bloodfold House
Raven's Bank
B 1165
Altbrook
MP
Westfield
Neal's Gate Farm
Foxcliffe
Auckland Farm
Ryefield House
Ryefield Lane
Bell Haven
Fleet Drain
Corbyn Lodge
Red 3 Lodge
Red Lodge Farm
Stoton's Gate
Neal's Gate
Jiggle's Gate
Wheatsheaf Farm
Raven's Bank
Little South Holland Drain
Green Lane
Linma
Rosemead
Rookery Farm
Sycamore Farm
Nealwood
Raven's Gate House
Raven's Gate
Jekylls Farm
Snowdrop Farm
Joy's Bank
Leeoma
Dog Drove
Sewage Works
Ash Farm
Lowland Drain
The Lynces 4
Bell's Bridge
Hollyhock Farm
FLEET CP
Decoy House
Fleet Drain
Old Fen Drain
White House Farm
Cattle

Contains Ordnance Survey digital map data © Crown copyright 2025. All rights reserved. Licence number AC0000808122.
Contains public sector information licensed under the Open Government Licence v3.0.

0 100 200 300 400 500
m

GRIMSBY TO WALPOLE LEGEND

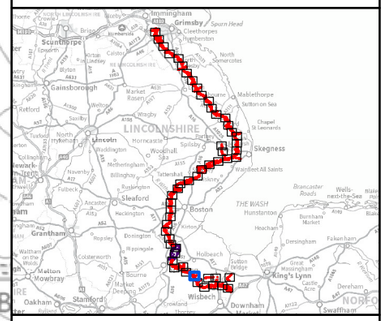

Legend

- Draft Order Limits
- Indicative New Lattice Pylon
- Indicative New Overhead Line
- Indicative Access Route - Stone
- Indicative Access Route - Trackway
- Indicative Area for Temporary Highway Improvements
- Indicative Pylon Working Area
- Indicative Pylon Stringing Position
- Indicative Crossing Protection Work Area
- Indicative Construction Compound
- Indicative Outfall
- Indicative Outfall Pipes
- Indicative Sustainable Drainage System Basin

Rev	Date	Description	GIS	Chk	App
A	08/05/2025	First Issue	LC	HK	DR

nationalgrid

Purpose: PEI REPORT

Scheme: GRIMSBY TO WALPOLE

Document Title:
FIGURE 5.2
TEMPORARY CONSTRUCTION WORKS

Creator:	Date:	Checker:	Date:	Approver:	Date:
LC	08/05/2025	HK	08/05/2025	DR	08/05/2025

Document Type:	Scale:	Format:	Sheets:	Rev:
FIGURE	1:10,000	A3	45 OF 53	A

Document Path: \\eu.aecomnet.com\EMIA\UKI\UKNCL2\Jobs\60721024 Grimsby to Walpole\02_Maps\PEIR\Volume 2\Part A\G2W_PEIR_2_A_Chapter_5_Project_Description_Figures.aprx

SW40
SW41
SW42
SW43
SW44
SW45
SW46
SW47
SW48
SW49
SW50
Old Fen Dike
White House Farm
Scalesgate Resr
Manor Farm
Bird's Drove Farm
Thistlewood Farm
Poplar Farm
Inley Drove
Leedsgate Bridge
Inley Drove Farm
Cross (remains of)
Broad Gate
Bird's Drove
Magpie Farm
Chestnut House
Sunnyholme
Colreta
Ppg Sta
Fendike Farm
Alanray
Charlton House
Priory Cottage
Walnut Farm
Sandygate Farm
Gilbert's Gate
Coronation House
Six Roads Bridge
Chapel Gate
Little Eau (Drain)
Sandy Gate
New Fen Dike
Mission House Farm
Glasshouse Farm
Bad Gate
Rippingale Field
Grangehill Road
Willow Tree Farm
Hallgate Farm
Smiths Farm
0 100 200 300 400 500
m

GRIMSBY TO WALPOLE LEGEND

Legend
- Draft Order Limits
- Indicative New Lattice Pylon
- Indicative New Overhead Line
- Indicative Access Route - Stone
- Indicative Access Route - Trackway
- Indicative Area for Temporary Highway Improvements
- Indicative Pylon Working Area
- Indicative Pylon Stringing Position
- Indicative Crossing Protection Work Area
- Indicative Outfall
- Indicative Outfall Pipes
- Indicative Sustainable Drainage System Basin

Rev	Date	Description	GIS	Chk	App
A	08/05/2025	First Issue	LC	HK	DR

nationalgrid

Purpose: PEI REPORT

Scheme: GRIMSBY TO WALPOLE

Document Title: FIGURE 5.2 TEMPORARY CONSTRUCTION WORKS

Creator:	Date:	Checker:	Date:	Approver:	Date:
LC	08/05/2025	HK	08/05/2025	DR	08/05/2025

Document Type:	Scale:	Format:	Sheets:	Rev:
FIGURE	1:10,000	A3	46 OF 53	A

Contains Ordnance Survey digital map data © Crown copyright 2025. All rights reserved. Licence number AC0000808122.
Contains public sector information licensed under the Open Government Licence v3.0.

Document Path: \\eu.aecomnet.com\EMIA\UKI\UKNCL2\Jobs\60721024 Grimsby to Walpole\02_Maps\PEIR\Volume 2\Part A\G2W_PEIR_2_A_Chapter_5_Project_Description_Figures.aprx

N

Mission House Farm
Chapel Gate
Bythorne Barn
Bottlelane Field
Park Farm
Nutwalk Farm
Cooper's Corner
Hornfield House
Park House
16
Star Bridge
Bottle Lane (Track)
Eaugate Field
Bramley House
Rippingale Field
Grangehill Road
Black Lane
Karrow Field
Willow Tree Farm
Ryland Field
Oaktree Farm
Eauleet Field
Northlane Field
Ewings Farm
Grangehill Farm
Grangehill Corner
Elmtree House
Quaney Field
Australia House
Tydd St Giles Fen
Fen Lane
Westlands
Shaffendike Field
Lowland Drain
North Level Main Drain
Fenlane Field
Broad Drove West
Fengate Field
Kenny House
14
Chestnut House
Broad Drove Field
Crane Cottage
Poplartree Farm

SW50 SW51 SW52 SW53 SW54 SW55 SW56 SW57 SW58 SW59 SW60

Contains Ordnance Survey digital map data © Crown copyright 2025. All rights reserved. Licence number AC0000808122.
Contains public sector information licensed under the Open Government Licence v3.0.

0 100 200 300 400 500
m

GRIMSBY TO WALPOLE LEGEND

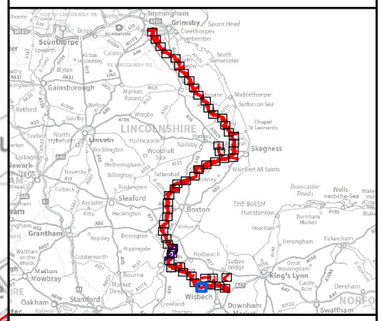

Legend

- Draft Order Limits
- Indicative New Lattice Pylon
- Indicative New Overhead Line
- Indicative Access Route - Stone
- Indicative Access Route - Trackway
- Indicative Area for Temporary Highway Improvements
- Indicative Pylon Working Area
- Indicative Pylon Stringing Position
- Indicative Crossing Protection Work Area
- Indicative Outfall
- Indicative Outfall Pipes
- Indicative Sustainable Drainage System Basin

Rev	Date	Description	GIS	Chk	App
A	08/05/2025	First Issue	LC	HK	DR

nationalgrid

Purpose: PEI REPORT

Scheme: GRIMSBY TO WALPOLE

Document Title: FIGURE 5.2 TEMPORARY CONSTRUCTION WORKS

Creator:	Date:	Checker:	Date:	Approver:	Date:
LC	08/05/2025	HK	08/05/2025	DR	08/05/2025

Document Type:	Scale:	Format:	Sheets:	Rev:
FIGURE	1:10,000	A3	47 OF 53	A

Document Path: \\eu.aecomnet.com\EMIA\UKI\UKNCL2\Jobs\60721024 Grimsby to Walpole\02_Maps\PEIR\Volume 2\Part A\G2W_PEIR_2_A_Chapter_5_Project_Description_Figures.aprx

N

Trafford House
Tretton Bridge
Shire Drain
Tydd St Giles Golf Centre
CH
Manor House
Bank House
Fern House
Furlong Field
East Ville
Dunton Bridge
Tydd St Giles
New Field
Kirkgate Bridge
Great East Field
Horn Field
Long Brick Field
Little East Field
Sewage Works
St Giles Lodge
Goatlands
Sch
South Crofts
Newlands
Peartree Farm
High South Field
Sterts
Oakley Farm
Church Lane Bridge
High Dike Bank
Low South Field
Lodge Farm
Fen Croft
Fenland Field
Shortlands
Mud Croft
Wr Twr
Home Farm
Sewage Works
Blackdike Bridge (FB)
Mudcroft Farm
Gaul Field
Parrock Field
Newton Hall
Home Farm
Croft's Farm
Newton-in-the-Isle
Karrow Field
Rose Villa
Crofts
Newton House Farm
Main Drain

SW60 SW61 SW62 SW63 SW64 SW65 SW66 SW67 SW68 SW69

Contains Ordnance Survey digital map data © Crown copyright 2025. All rights reserved. Licence number AC0000808122.
Contains public sector information licensed under the Open Government Licence v3.0.

0 100 200 300 400 500
m

GRIMSBY TO WALPOLE LEGEND

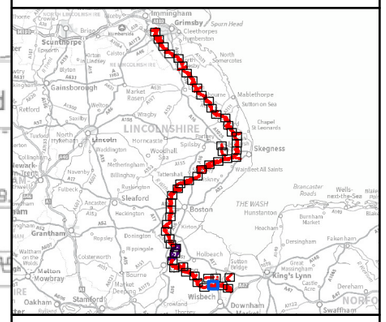

Legend
- Draft Order Limits
- Indicative New Lattice Pylon
- Indicative New Overhead Line
- Indicative Access Route - Stone
- Indicative Access Route - Trackway
- Indicative Area for Temporary Highway Improvements
- Indicative Pylon Working Area
- Indicative Pylon Stringing Position
- Indicative Crossing Protection Work Area
- Indicative Outfall
- Indicative Outfall Pipes
- Indicative Sustainable Drainage System Basin

Rev	Date	Description	GIS	Chk	App
A	08/05/2025	First Issue	LC	HK	DR

nationalgrid

Purpose: PEI REPORT

Scheme: GRIMSBY TO WALPOLE

Document Title: FIGURE 5.2 TEMPORARY CONSTRUCTION WORKS

Creator:	Date:	Checker:	Date:	Approver:	Date:
LC	08/05/2025	HK	08/05/2025	DR	08/05/2025

Document Type:	Scale:	Format:	Sheets:	Rev:
FIGURE	1:10,000	A3	48 OF 53	A

Document Path: \\eu.aecomnet.com\EMIA\UKI\UKNCL2\Jobs\60721024 Grimsby to Walpole\02_Maps\PEIR\Volume 2\Part A\G2W_PEIR_2_A_Chapter_5_Project_Description_Figures.aprx

GRIMSBY TO WALPOLE LEGEND

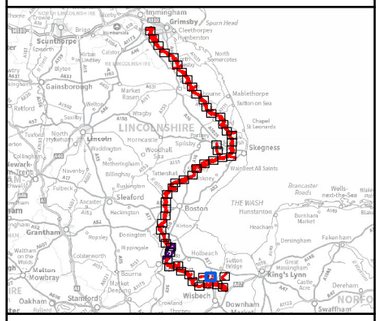

Legend

- Draft Order Limits
- Existing Lattice Pylon - Not Affected
- Existing Overhead Line - Not Affected
- Indicative Area for Temporary Highway Improvements

Rev	Date	Description	GIS	Chk	App
A	08/05/2025	First Issue	LC	HK	DR

nationalgrid

Purpose:	PEI REPORT
Scheme:	GRIMSBY TO WALPOLE
Document Title:	FIGURE 5.2 TEMPORARY CONSTRUCTION WORKS

Creator:	Date:	Checker:	Date:	Approver:	Date:
LC	08/05/2025	HK	08/05/2025	DR	08/05/2025

Document Type:	Scale:	Format:	Sheets:	Rev:
FIGURE	1:10,000	A3	49 OF 53	A

Contains Ordnance Survey digital map data © Crown copyright 2025. All rights reserved. Licence number AC0000808122.
Contains public sector information licensed under the Open Government Licence v3.0.

Document Path: \\eu.aecomnet.com\EMIA\UKI\UKNCL2\Jobs\60721024 Grimsby to Walpole\02_Maps\PEIR\Volume 2\Part A\G2W_PEIR_2_A_Chapter_5_Project_Description_Figures.aprx

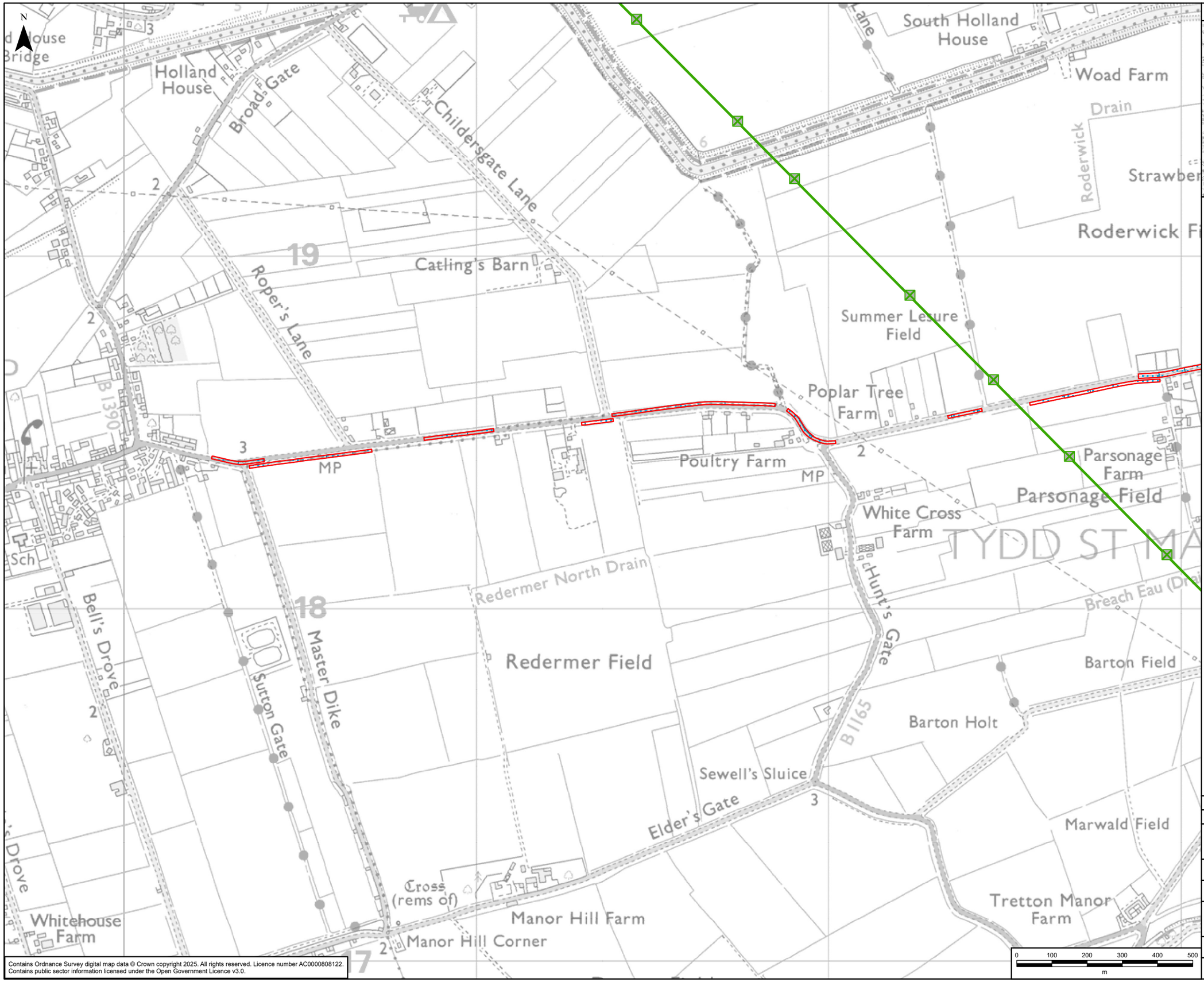

Contains Ordnance Survey digital map data © Crown copyright 2025. All rights reserved. Licence number AC0000808122.
Contains public sector information licensed under the Open Government Licence v3.0.

GRIMSBY TO WALPOLE LEGEND

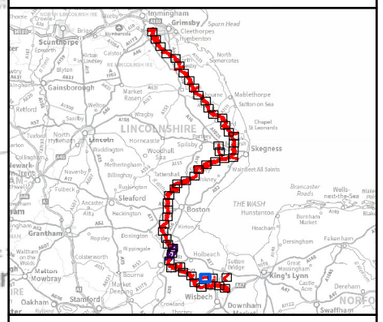

Legend

- Draft Order Limits
- Existing Lattice Pylon - Not Affected
- Existing Overhead Line - Not Affected
- Indicative Area for Temporary Highway Improvements

Rev	Date	Description	GIS	Chk	App
A	08/05/2025	First Issue	LC	HK	DR

nationalgrid

Purpose: PEI REPORT

Scheme: GRIMSBY TO WALPOLE

Document Title: FIGURE 5.2 TEMPORARY CONSTRUCTION WORKS

Creator:	Date:	Checker:	Date:	Approver:	Date:
LC	08/05/2025	HK	08/05/2025	DR	08/05/2025

Document Type:	Scale:	Format:	Sheets:	Rev:
FIGURE	1:10,000	A3	50 OF 53	A

Document Path: \\eu.aecomnet.com\EMIA\UKI\UKNCL2\Jobs\60721024 Grimsby to Walpole\02_Maps\PEIR\Volume 2\Part A\G2W_PEIR_2_A_Chapter_5_Project_Description_Figures.aprx

N

Four Gotes

Clergy Farm

Reservoir

Kilham's Farm

Silverwood Farm

Silverwood

Catlings Farm

Ppg Sta

Kindersley's Cut

Pauper's Cut

River Nene

Ingleborough Farm

Marsh Farm

A1101

Crown Farm

Sebastapol Farm

Hill House Farm

Ingleborough Mill

Poplartree Farm

The Orchards

Sea Bank

Honington House Farm

Mill Rd

Sewage Works

Grange Farm

Ferry Farm

Resr

Mean High Water

SW70

SW71

SW72

SW73

SW74

SW75

SW76

SW77

SW78

SW79

SW80

0 100 200 300 400 500
m

Contains Ordnance Survey digital map data © Crown copyright 2025. All rights reserved. Licence number AC0000808122.
Contains public sector information licensed under the Open Government Licence v3.0.

GRIMSBY TO WALPOLE LEGEND

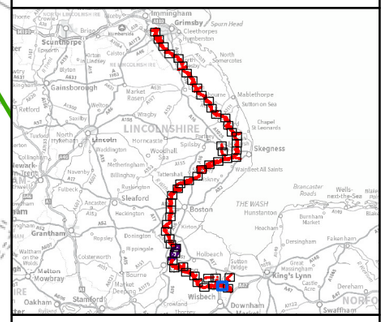

Legend

- Draft Order Limits
- Route Section Break
- Indicative New Lattice Pylon
- Indicative New Overhead Line
- Existing Overhead Line - Not Affected
- Indicative Access Route - Stone
- Indicative Access Route - Trackway
- Indicative Area for Temporary Highway Improvements
- Indicative Pylon Working Area
- Indicative Pylon Stringing Position
- Indicative Crossing Protection Work Area
- Indicative Construction Compound
- Indicative Outfall
- Indicative Outfall Pipes
- Indicative Sustainable Drainage System Basin

Rev	Date	Description	GIS	Chk	App
A	08/05/2025	First Issue	LC	HK	DR

nationalgrid

Purpose: PEI REPORT

Scheme: GRIMSBY TO WALPOLE

Document Title: FIGURE 5.2 TEMPORARY CONSTRUCTION WORKS

Creator:	Date:	Checker:	Date:	Approver:	Date:
LC	08/05/2025	HK	08/05/2025	DR	08/05/2025

Document Type:	Scale:	Format:	Sheets:	Rev:
FIGURE	1:10,000	A3	51 OF 53	A

Document Path: \\eu.aecomnet.com\EMIA\UKI\UKNCL2\Jobs\60721024 Grimsby to Walpole\02_Maps\PEIR\Volume 2\Part A\G2W_PEIR_2_A_Chapter_5_Project_Description_Figures.aprx

N

Ingleborough Farm

Rose & Crown Farm

Sewage Works

Walpole West Drain

Thorn Moor Field

The Salts

Crown Farm

Sebastapol Farm

Ingleborough Mill

Hill House Farm

SW76

SW77

SW78

SW79

SW80

SW81

SW82

SW83

SW84

SW85

4ZM333

4ZM332

4ZM337-N

4ZM336-N

4ZM335-N

4ZM331-T

4ZM334-N

4ZM331

Walpole B Proposed Substation

4ZM332-N

4ZM330-T

4ZM330

4ZM331-N

4ZM330-N

4ZM329

4ZM328

Mill Rd

WEST WALTON CP

Priory Farm

West Walton Lewes

TOWER

West Walton

School Road

Wash Dike

Resrs

Moat

Faulkner House

Faulkner Bridge

West Drove Farm

Contains Ordnance Survey digital map data © Crown copyright 2025. All rights reserved. Licence number AC0000808122.
Contains public sector information licensed under the Open Government Licence v3.0.

0 100 200 300 400 500
m

GRIMSBY TO WALPOLE LEGEND

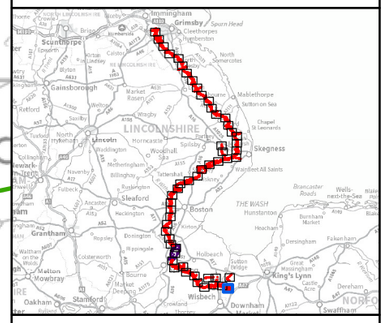

Legend

- Draft Order Limits
- Route Section Break
- Indicative New Lattice Pylon
- Indicative New Gantry
- Existing Lattice Pylon - Not Affected
- Existing Lattice Pylon - To Be Dismantled
- Indicative Temporary Structure
- Indicative New Overhead Line
- Indicative New Underground Cable
- Indicative Temporary Overhead Line
- Existing Overhead Line - Not Affected
- Existing Overhead Line - To Be Dismantled
- Existing Overhead Line - To Be Modified
- Indicative New Underground Cable Construction Swathe
- Indicative New Substation Boundary
- Indicative Cable Sealing End Compound Boundary
- Indicative Access Route - Stone
- Indicative Access Route - Trackway
- Indicative Permanent Substation Access Route
- Indicative Area for Temporary Highway Improvements
- Indicative Pylon Working Area
- Indicative Pylon Stringing Position
- Indicative Crossing Protection Work Area
- Indicative Construction Compound
- Indicative Outfall
- Indicative Outfall Pipes
- Indicative Sustainable Drainage System Basin

Rev	Date	Description	GIS	Chk	App
A	08/05/2025	First Issue	LC	HK	DR

nationalgrid

Purpose:	PEI REPORT
Scheme:	GRIMSBY TO WALPOLE
Document Title:	FIGURE 5.2 TEMPORARY CONSTRUCTION WORKS

Creator:	Date:	Checker:	Date:	Approver:	Date:
LC	08/05/2025	HK	08/05/2025	DR	08/05/2025

Document Type:	Scale:	Format:	Sheets:	Rev:
FIGURE	1:10,000	A3	52 OF 53	A

Document Path: \\eu.aecomnet.com\EMIA\UKI\UKNCL2\Jobs\60721024 Grimsby to Walpole\02_Maps\PEIR\Volume 2\Part A\G2W_PEIR_2_A_Chapter_5_Project_Description_Figures.aprx

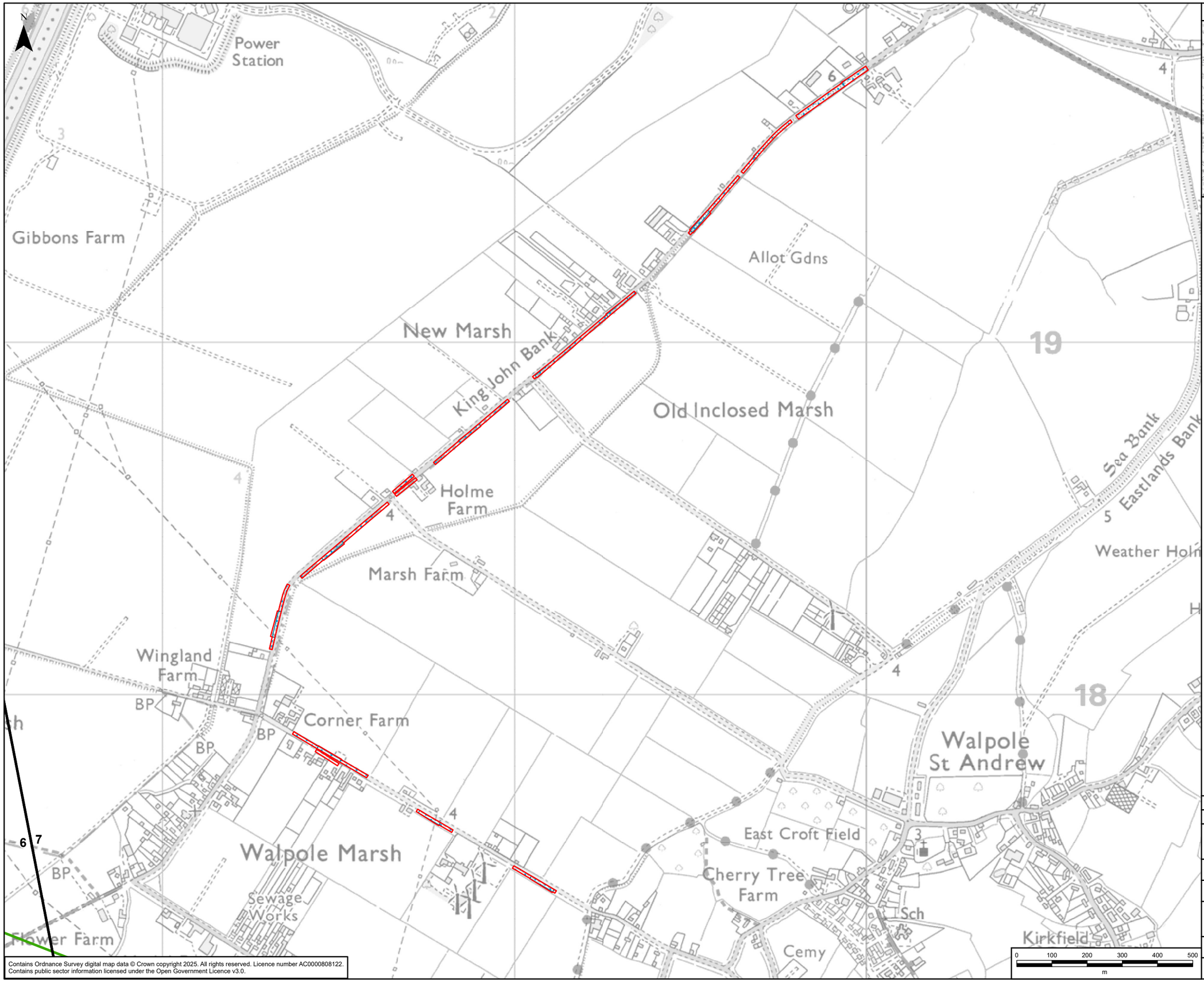

GRIMSBY TO WALPOLE LEGEND

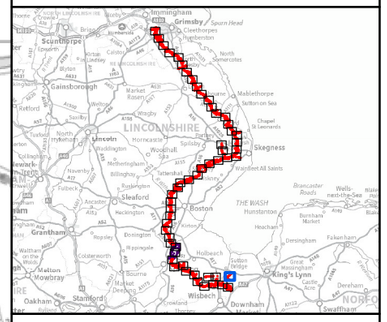

Legend

- Draft Order Limits
- Route Section Break
- Existing Lattice Pylon - Not Affected
- Existing Overhead Line - Not Affected
- Indicative Area for Temporary Highway Improvements

Rev	Date	Description	GIS	Chk	App
A	08/05/2025	First Issue	LC	HK	DR

nationalgrid

Purpose:	PEI REPORT
Scheme:	GRIMSBY TO WALPOLE
Document Title:	FIGURE 5.2 TEMPORARY CONSTRUCTION WORKS

Creator:	Date:	Checker:	Date:	Approver:	Date:
LC	08/05/2025	HK	08/05/2025	DR	08/05/2025

Document Type:	Scale:	Format:	Sheets:	Rev:
FIGURE	1:10,000	A3	53 OF 53	A

Contains Ordnance Survey digital map data © Crown copyright 2025. All rights reserved. Licence number AC0000808122.
Contains public sector information licensed under the Open Government Licence v3.0.

Document Path: \\eu.aecomnet.com\EMIA\UKI\UKNCL2\Jobs\60721024 Grimsby to Walpole\02_Maps\PEIR\Volume 2\Part A\G2W_PEIR_2_A_Chapter_5_Project_Description_Figures.aprx

GRIMSBY TO WALPOLE LEGEND

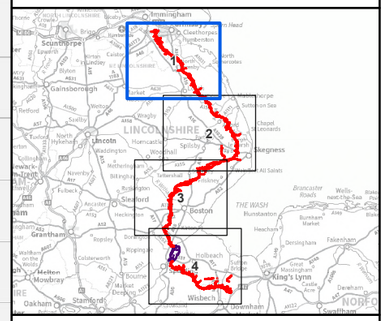

Legend

- Draft Order Limits
- Route Section Break
- Primary Access Route - All Vehicles
- Primary Access Route - Local Link
- Workers Access Route- Light Vehicles

Contains Ordnance Survey digital map data © Crown copyright 2025. All rights reserved. Licence number AC0000808122.
Contains public sector information licensed under the Open Government Licence v3.0.

0 1 2 3 4 5 km

Rev	Date	Description	GIS	Chk	App
A	10/04/2025	First Issue	LC	HK	DR

nationalgrid

Purpose: PEI REPORT

Scheme: GRIMSBY TO WALPOLE

Document Title: FIGURE 5.3 CONSTRUCTION TRAFFIC ROUTES

Creator:	Date:	Checker:	Date:	Approver:	Date:
LC	10/04/2025	HK	10/04/2025	DR	10/04/2025

Document Type:	Scale:	Format:	Sheets:	Rev:
FIGURE	1:100,000	A3	1 OF 4	A

Document Path: \\eu.aecomnet.com\EMIA\UKI\UKNCL2\Jobs\60721024 Grimsby to Walpole\02_Maps\PEIR\Volume 2\Part A\G2W_PEIR_2_A_Chapter_5_Project_Description_Figures.aprx

GRIMSBY TO WALPOLE LEGEND

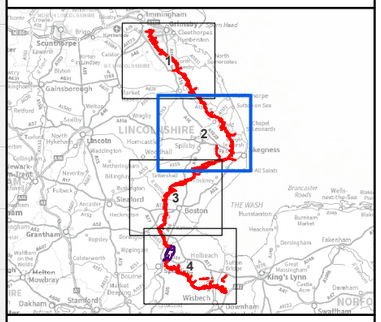

Legend

- Draft Order Limits
- Route Section Break
- Primary Access Route - All Vehicles
- Primary Access Route - Local Link
- Workers Access Route- Light Vehicles

Rev	Date	Description	GIS	Chk	App
A	10/04/2025	First Issue	LC	HK	DR

nationalgrid

Purpose:	PEI REPORT
Scheme:	GRIMSBY TO WALPOLE
Document Title:	FIGURE 5.3 CONSTRUCTION TRAFFIC ROUTES

Creator:	Date:	Checker:	Date:	Approver:	Date:
LC	10/04/2025	HK	10/04/2025	DR	10/04/2025

Document Type:	Scale:	Format:	Sheets:	Rev:
FIGURE	1:100,000	A3	2 OF 4	A

0 1 2 3 4 5 km

Contains Ordnance Survey digital map data © Crown copyright 2025. All rights reserved. Licence number AC0000808122.
Contains public sector information licensed under the Open Government Licence v3.0.

Document Path: \\eu.aecomnet.com\EMIA\UKI\UKNCL2\Jobs\60721024 Grimsby to Walpole\02_Maps\PEIR\Volume 2\Part A\G2W_PEIR_2_A_Chapter_5_Project_Description_Figures.aprx

GRIMSBY TO WALPOLE LEGEND

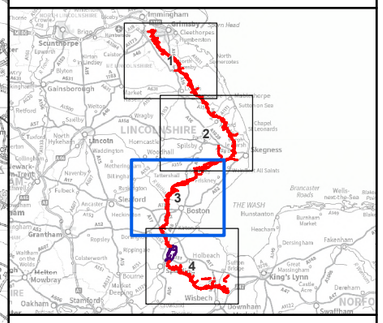

Legend

- Draft Order Limits
- Primary Access Route - All Vehicles
- Primary Access Route - Local Link
- Workers Access Route- Light Vehicles

Contains Ordnance Survey digital map data © Crown copyright 2025. All rights reserved. Licence number AC0000808122.
Contains public sector information licensed under the Open Government Licence v3.0.

0 1 2 3 4 5 km

Rev	Date	Description	GIS	Chk	App
A	10/04/2025	First Issue	LC	HK	DR

nationalgrid

Purpose:	PEI REPORT
Scheme:	GRIMSBY TO WALPOLE
Document Title:	FIGURE 5.3 CONSTRUCTION TRAFFIC ROUTES

Creator:	Date:	Checker:	Date:	Approver:	Date:
LC	10/04/2025	HK	10/04/2025	DR	10/04/2025

Document Type:	Scale:	Format:	Sheets:	Rev:
FIGURE	1:100,000	A3	3 OF 4	A

Document Path: \\eu.aecomnet.com\EMIA\UKI\UKNCL2\Jobs\60721024 Grimsby to Walpole\02_Maps\PEIR\Volume 2\Part A\G2W_PEIR_2_A_Chapter_5_Project_Description_Figures.aprx

GRIMSBY TO WALPOLE LEGEND

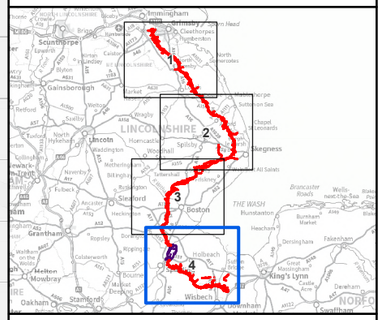

Legend

- Draft Order Limits
- Refined Weston Marsh Substation Siting Zone
- Route Section Break
- Primary Access Route - All Vehicles
- Primary Access Route - Local Link
- Workers Access Route- Light Vehicles

Rev	Date	Description	GIS	Chk	App
A	10/04/2025	First Issue	LC	HK	DR

nationalgrid

Purpose: PEI REPORT

Scheme: GRIMSBY TO WALPOLE

Document Title: FIGURE 5.3 CONSTRUCTION TRAFFIC ROUTES

Creator:	Date:	Checker:	Date:	Approver:	Date:
LC	10/04/2025	HK	10/04/2025	DR	10/04/2025

Document Type:	Scale:	Format:	Sheets:	Rev:
FIGURE	1:100,000	A3	4 OF 4	A

Contains Ordnance Survey digital map data © Crown copyright 2025. All rights reserved. Licence number AC0000808122.
Contains public sector information licensed under the Open Government Licence v3.0.

Document Path: \\eu.aecomnet.com\EMIA\UKI\UKNCL2\Jobs\60721024 Grimsby to Walpole\02_Maps\PEIR\Volume 2\Part A\G2W_PEIR_2_A_Chapter_5_Project_Description_Figures.aprx

N

Wells Road

Moat

FB

Great Coates Road

Meadow Farm

The Grange Farm

Moat

A1136

Sch

FB

Maud Hole Covert

El Sub Sta

Wybers Wood

PO

09

1

2

AYLESBY CP

Pyewipe Farm

Aylesby Road

08

Aylesby

Home Farm

Little Beck

Southfield

Butt Lane

Spr

FB

Laceby Acres

Stud Farm Cottage

Cottages

0 100 200 300 400 500

m

Contains Ordnance Survey digital map data © Crown copyright 2025. All rights reserved. Licence number AC0000808122.
Contains public sector information licensed under the Open Government Licence v3.0.

GRIMSBY TO WALPOLE LEGEND

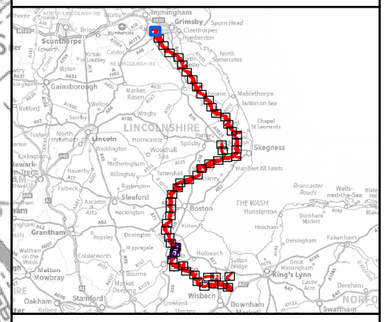

Legend

- Draft Order Limits
- Route Section Break
- Indicative Statutory Undertaker Works

Rev	Date	Description	GIS	Chk	App
A	02/05/2025	First Issue	LC	HK	DR

nationalgrid

Purpose:	PEI REPORT
Scheme:	GRIMSBY TO WALPOLE
Document Title:	FIGURE 5.4 THIRD PARTY WORKS

Creator:	Date:	Checker:	Date:	Approver:	Date:
LC	02/05/2025	HK	02/05/2025	DR	02/05/2025

Document Type:	Scale:	Format:	Sheets:	Rev:
FIGURE	1:10,000	A3	1 OF 53	A

Document Path: \\eu.aecomnet.com\EMIA\UKI\UKNCL2\Jobs\60721024 Grimsby to Walpole\02_Maps\PEIR\Volume 2\Part A\G2W_PEIR_2_A_Chapter_5_Project_Description_Figures.aprx

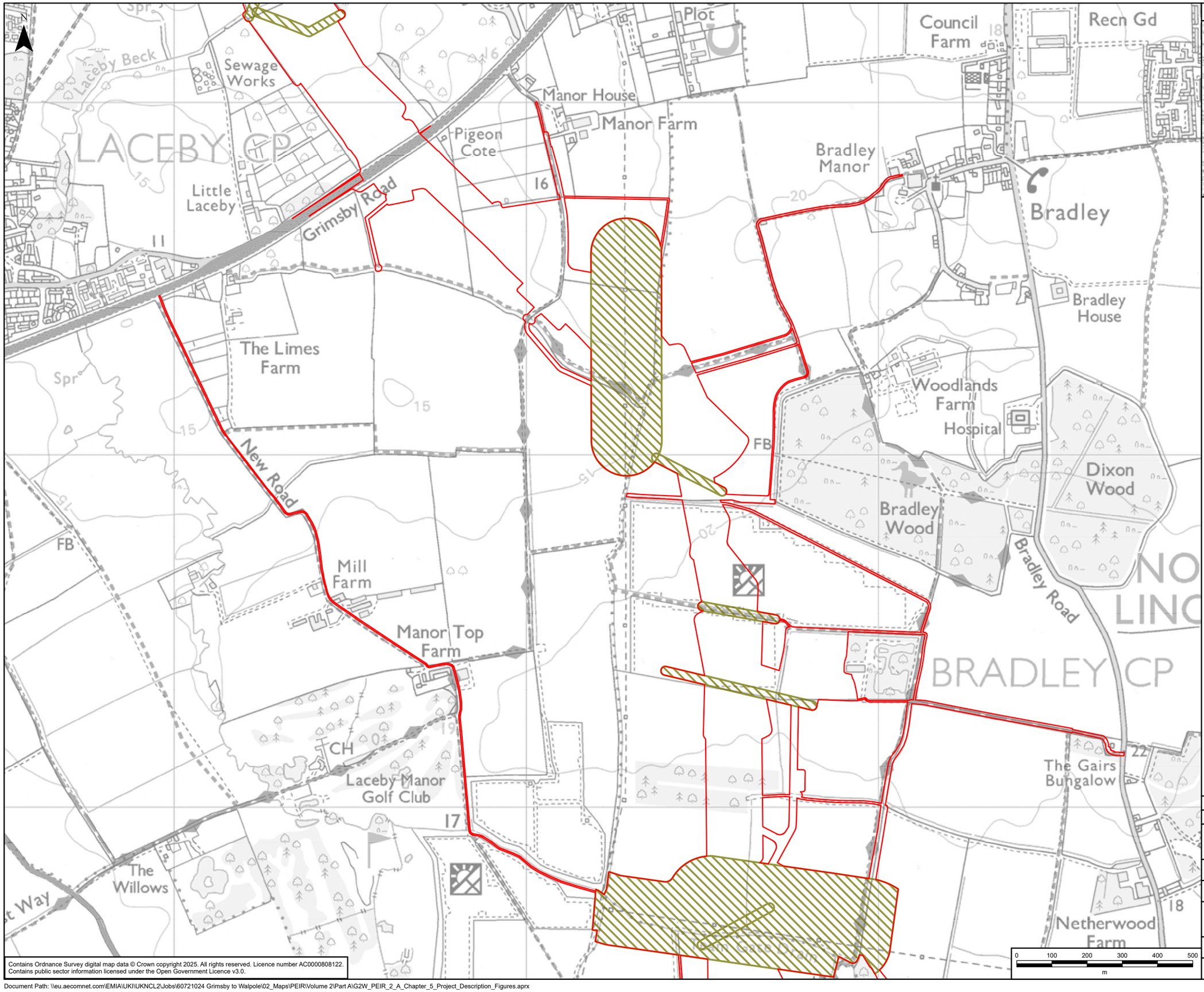

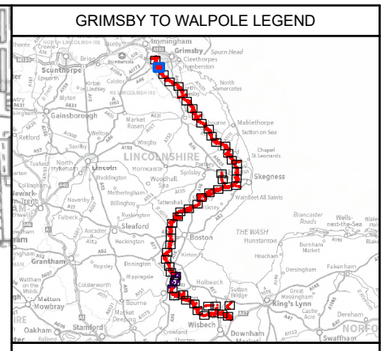

Legend

- Draft Order Limits
- Indicative Statutory Undertaker Works

Rev	Date	Description	GIS	Chk	App
A	02/05/2025	First Issue	LC	HK	DR

nationalgrid

Purpose: PEI REPORT

Scheme: GRIMSBY TO WALPOLE

Document Title: FIGURE 5.4 THIRD PARTY WORKS

Creator:	Date:	Checker:	Date:	Approver:	Date:
LC	02/05/2025	HK	02/05/2025	DR	02/05/2025

Document Type:	Scale:	Format:	Sheets:	Rev:
FIGURE	1:10,000	A3	2 OF 53	A

Contains Ordnance Survey digital map data © Crown copyright 2025. All rights reserved. Licence number AC0000808122.
Contains public sector information licensed under the Open Government Licence v3.0.

Document Path: \\eu.aecomnet.com\EMIA\UKI\UKNCL2\Jobs\60721024 Grimsby to Walpole\02_Maps\PEIR\Volume 2\Part A\G2W_PEIR_2_A_Chapter_5_Project_Description_Figures.aprx

N

Netherwood

Grove Farm

Waltham

Sch

F Sta

Cemy

Sch

Waltham Grove

Waltham Windmill

DBY LE BECK CP

Barnoldby le Beck

Waltham Road

Grange Farm

Becklands

Woodlands

FBs

Manor House

Bedlam Hill

Wanderlust Way

Ash

Prospect Farm

Norman Corner

Brigsley Covert

Waltham Road

Brigsley Top

FB

0 100 200 300 400 500
m

Contains Ordnance Survey digital map data © Crown copyright 2025. All rights reserved. Licence number AC0000808122.
Contains public sector information licensed under the Open Government Licence v3.0.

GRIMSBY TO WALPOLE LEGEND

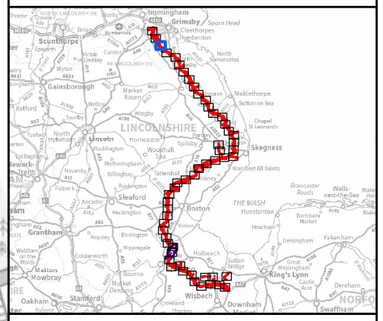

Legend

- Draft Order Limits
- Indicative Statutory Undertaker Works

Rev	Date	Description	GIS	Chk	App
A	02/05/2025	First Issue	LC	HK	DR

nationalgrid

Purpose:	PEI REPORT
Scheme:	GRIMSBY TO WALPOLE
Document Title:	FIGURE 5.4 THIRD PARTY WORKS

Creator:	Date:	Checker:	Date:	Approver:	Date:
LC	02/05/2025	HK	02/05/2025	DR	02/05/2025

Document Type:	Scale:	Format:	Sheets:	Rev:
FIGURE	1:10,000	A3	3 OF 53	A

Document Path: \\eu.aecomnet.com\EMIA\UKI\UKNCL2\Jobs\60721024 Grimsby to Walpole\02_Maps\PEIR\Volume 2\Part A\G2W_PEIR_2_A_Chapter_5_Project_Description_Figures.aprx

GRIMSBY TO WALPOLE LEGEND

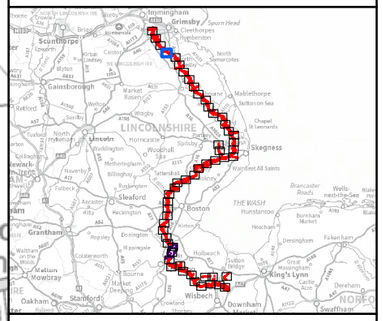

Legend

- Draft Order Limits
- Indicative Statutory Undertaker Works

Rev	Date	Description	GIS	Chk	App
A	02/05/2025	First Issue	LC	HK	DR

nationalgrid

Purpose:	PEI REPORT
Scheme:	GRIMSBY TO WALPOLE
Document Title:	FIGURE 5.4 THIRD PARTY WORKS

Creator:	Date:	Checker:	Date:	Approver:	Date:
LC	02/05/2025	HK	02/05/2025	DR	02/05/2025

Document Type:	Scale:	Format:	Sheets:	Rev:
FIGURE	1:10,000	A3	4 OF 53	A

0 100 200 300 400 500 m

Contains Ordnance Survey digital map data © Crown copyright 2025. All rights reserved. Licence number AC0000808122.
Contains public sector information licensed under the Open Government Licence v3.0.

Document Path: \\eu.aecomnet.com\EMIA\UKI\UKNCL2\Jobs\60721024 Grimsby to Walpole\02_Maps\PEIR\Volume 2\Part A\G2W_PEIR_2_A_Chapter_5_Project_Description_Figures.aprx

N

Waithe House Farm

Holme Farm

Bowlings Park

Grainsby Holme

Cockerline Cottage

A 1031

Old Fleet Drain

FB

Blow Well

Blow Wells

NORTH THORESBY CP

Poplar Farm

North Thoresby

Westbrook

B 1201

Eastfield House

Gloucester House

PO

Sch

Fulstow Top

Top Farm

Double Tunnel Bridge

Reservoir

Black Leg Drain

0 100 200 300 400 500
m

Contains Ordnance Survey digital map data © Crown copyright 2025. All rights reserved. Licence number AC0000808122.
Contains public sector information licensed under the Open Government Licence v3.0.

GRIMSBY TO WALPOLE LEGEND

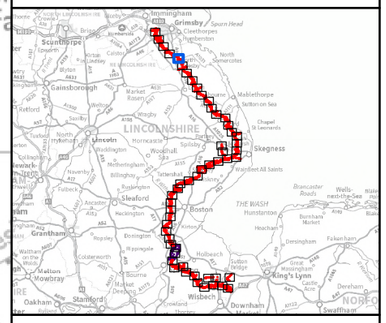

Legend

- Draft Order Limits
- Indicative Statutory Undertaker Works

Rev	Date	Description	GIS	Chk	App
A	02/05/2025	First Issue	LC	HK	DR

nationalgrid

Purpose: PEI REPORT

Scheme: GRIMSBY TO WALPOLE

Document Title: FIGURE 5.4 THIRD PARTY WORKS

Creator:	Date:	Checker:	Date:	Approver:	Date:
LC	02/05/2025	HK	02/05/2025	DR	02/05/2025

Document Type:	Scale:	Format:	Sheets:	Rev:
FIGURE	1:10,000	A3	5 OF 53	A

Document Path: \\eu.aecomnet.com\EMIA\UKI\UKNCL2\Jobs\60721024 Grimsby to Walpole\02_Maps\PEIR\Volume 2\Part A\G2W_PEIR_2_A_Chapter_5_Project_Description_Figures.aprx

N

Glebe Farm
The Vicarage
Sch
Fulstow
Enfield Farm
Lincolnshire Wolds Railway
mwells Farm
97
Mout
Moated Grange
The Hawthor
Waingrove Farm
Cold Harbour
12
Fulstow Mill
Southfield Farm
Westfield Farm
Ludborough Sta
96
22
Grange Farm
Crossroad Farm
Bonscaupe
Southfield Farm
14
Covenham St Bartholomew
Greenshires
Westfield Farm
95
A16
Pear Tree

0 100 200 300 400 500
m

Contains Ordnance Survey digital map data © Crown copyright 2025. All rights reserved. Licence number AC0000808122.
Contains public sector information licensed under the Open Government Licence v3.0.

GRIMSBY TO WALPOLE LEGEND

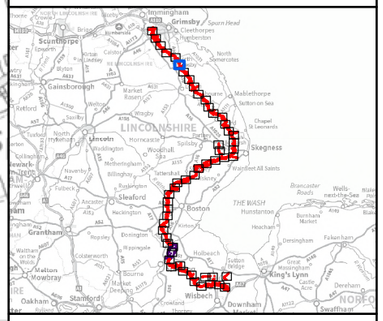

Legend

- Draft Order Limits
- Indicative Statutory Undertaker Works

Rev	Date	Description	GIS	Chk	App
A	02/05/2025	First Issue	LC	HK	DR

nationalgrid

Purpose:	PEI REPORT
Scheme:	GRIMSBY TO WALPOLE
Document Title:	FIGURE 5.4 THIRD PARTY WORKS

Creator:	Date:	Checker:	Date:	Approver:	Date:
LC	02/05/2025	HK	02/05/2025	DR	02/05/2025

Document Type:	Scale:	Format:	Sheets:	Rev:
FIGURE	1:10,000	A3	6 OF 53	A

Document Path: \\eu.aecomnet.com\EMIA\UKI\UKNCL2\Jobs\60721024 Grimsby to Walpole\02_Maps\PEIR\Volume 2\Part A\G2W_PEIR_2_A_Chapter_5_Project_Description_Figures.aprx

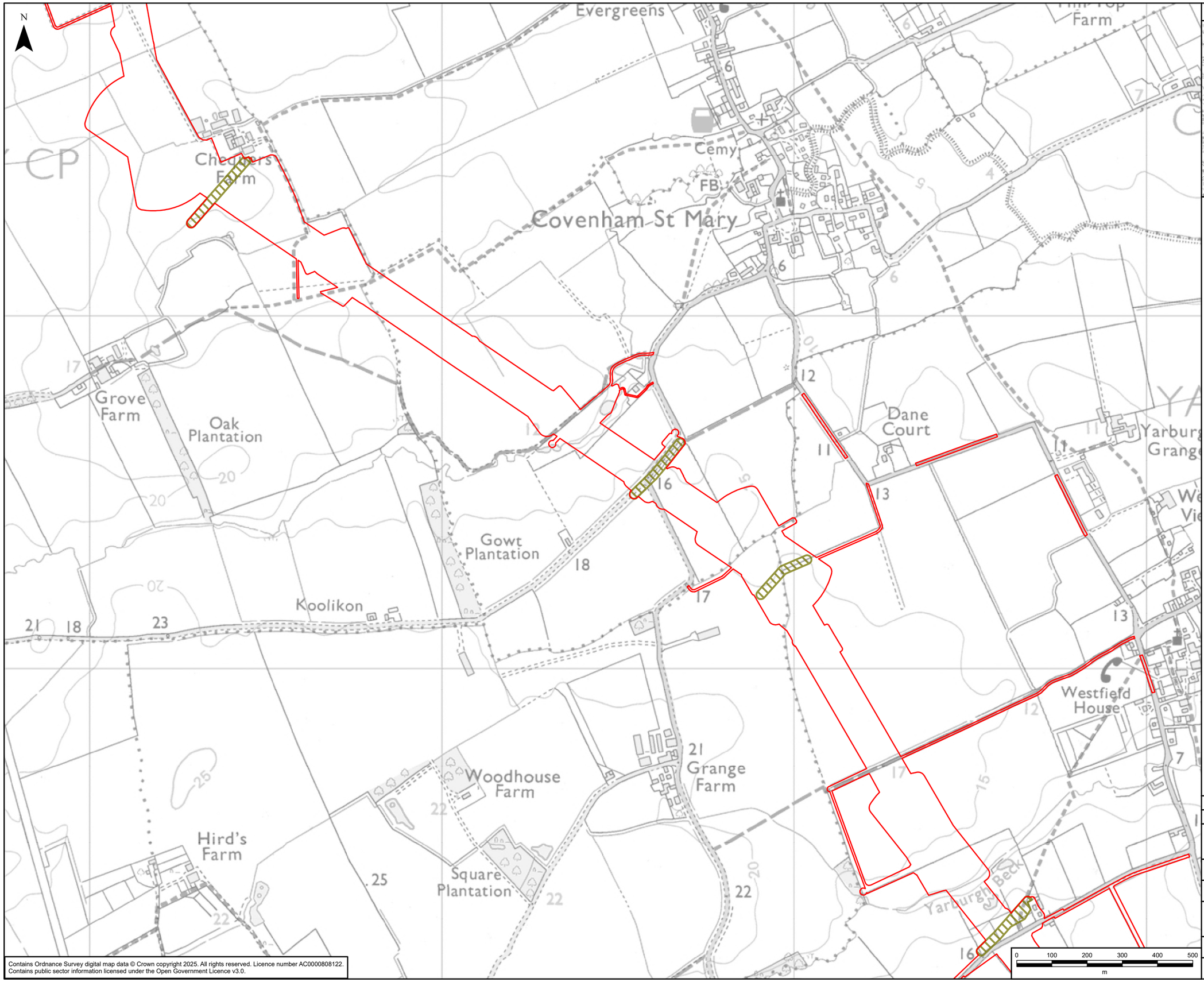

GRIMSBY TO WALPOLE LEGEND

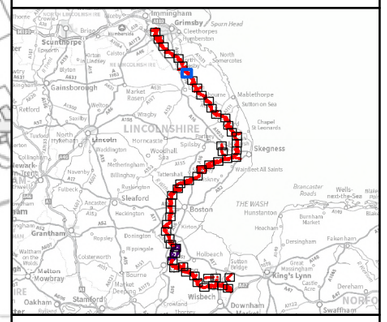

Legend

- Draft Order Limits
- Indicative Statutory Undertaker Works

Rev	Date	Description	GIS	Chk	App
A	02/05/2025	First Issue	LC	HK	DR

nationalgrid

Purpose: PEI REPORT

Scheme: GRIMSBY TO WALPOLE

Document Title: FIGURE 5.4 THIRD PARTY WORKS

Creator:	Date:	Checker:	Date:	Approver:	Date:
LC	02/05/2025	HK	02/05/2025	DR	02/05/2025

Document Type:	Scale:	Format:	Sheets:	Rev:
FIGURE	1:10,000	A3	7 OF 53	A

Contains Ordnance Survey digital map data © Crown copyright 2025. All rights reserved. Licence number AC0000808122.
Contains public sector information licensed under the Open Government Licence v3.0.

Document Path: \\eu.aecomnet.com\EMIA\UKI\UKNCL2\Jobs\60721024 Grimsby to Walpole\02_Maps\PEIR\Volume 2\Part A\G2W_PEIR_2_A_Chapter_5_Project_Description_Figures.aprx

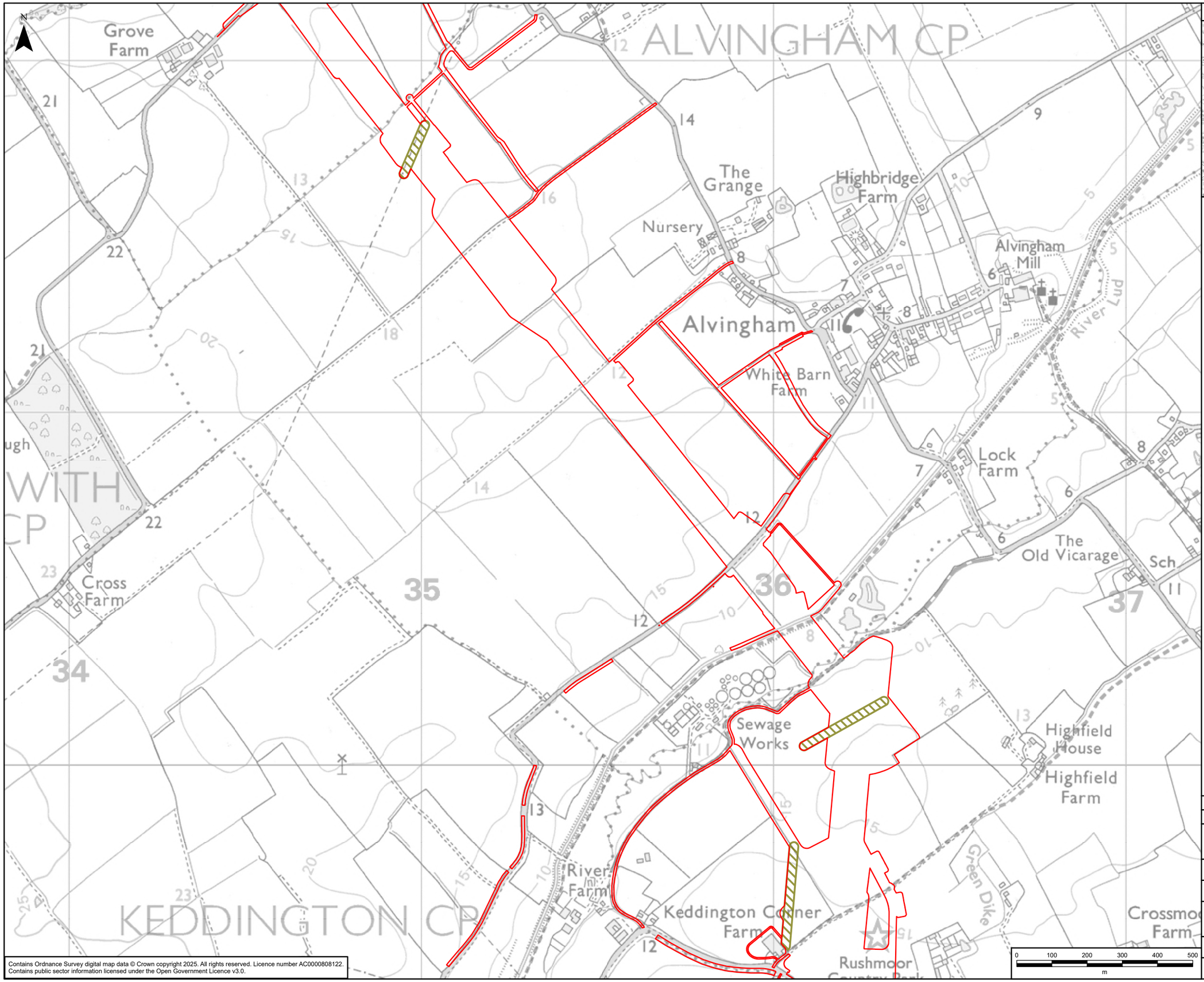

GRIMSBY TO WALPOLE LEGEND

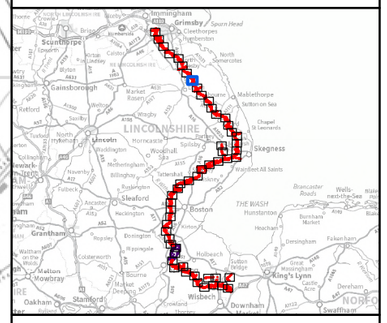

Legend

- Draft Order Limits
- Indicative Statutory Undertaker Works

Rev	Date	Description	GIS	Chk	App
A	02/05/2025	First Issue	LC	HK	DR

nationalgrid

Purpose: PEI REPORT

Scheme: GRIMSBY TO WALPOLE

Document Title: FIGURE 5.4 THIRD PARTY WORKS

Creator:	Date:	Checker:	Date:	Approver:	Date:
LC	02/05/2025	HK	02/05/2025	DR	02/05/2025

Document Type:	Scale:	Format:	Sheets:	Rev:
FIGURE	1:10,000	A3	8 OF 53	A

Contains Ordnance Survey digital map data © Crown copyright 2025. All rights reserved. Licence number AC0000808122.
Contains public sector information licensed under the Open Government Licence v3.0.

Document Path: \\eu.aecomnet.com\EMIA\UKI\UKNCL2\Jobs\60721024 Grimsby to Walpole\02_Maps\PEIR\Volume 2\Part A\G2W_PEIR_2_A_Chapter_5_Project_Description_Figures.aprx

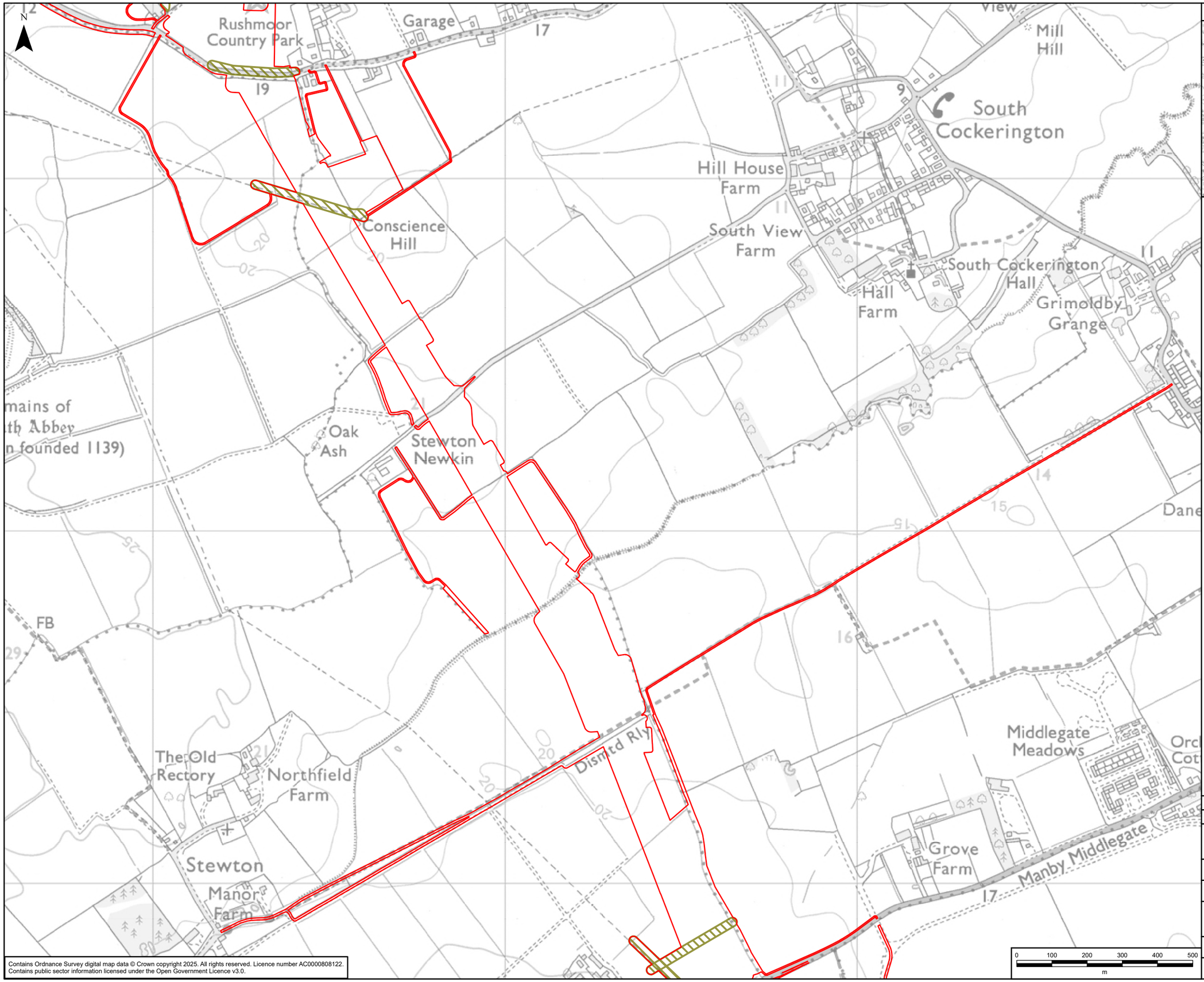

Contains Ordnance Survey digital map data © Crown copyright 2025. All rights reserved. Licence number AC0000808122.
Contains public sector information licensed under the Open Government Licence v3.0.

GRIMSBY TO WALPOLE LEGEND

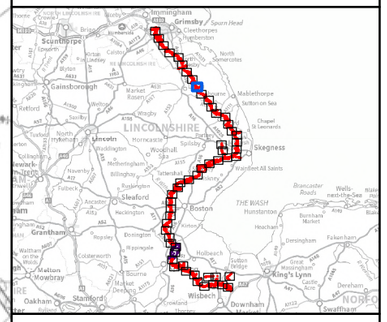

Legend

- Draft Order Limits
- Indicative Statutory Undertaker Works

Rev	Date	Description	GIS	Chk	App
A	02/05/2025	First Issue	LC	HK	DR

nationalgrid

Purpose: PEI REPORT

Scheme: GRIMSBY TO WALPOLE

Document Title: FIGURE 5.4 THIRD PARTY WORKS

Creator:	Date:	Checker:	Date:	Approver:	Date:
LC	02/05/2025	HK	02/05/2025	DR	02/05/2025

Document Type:	Scale:	Format:	Sheets:	Rev:
FIGURE	1:10,000	A3	9 OF 53	A

Document Path: \\eu.aecomnet.com\EMIA\UKI\UKNCL2\Jobs\60721024 Grimsby to Walpole\02_Maps\PEIR\Volume 2\Part A\G2W_PEIR_2_A_Chapter_5_Project_Description_Figures.aprx

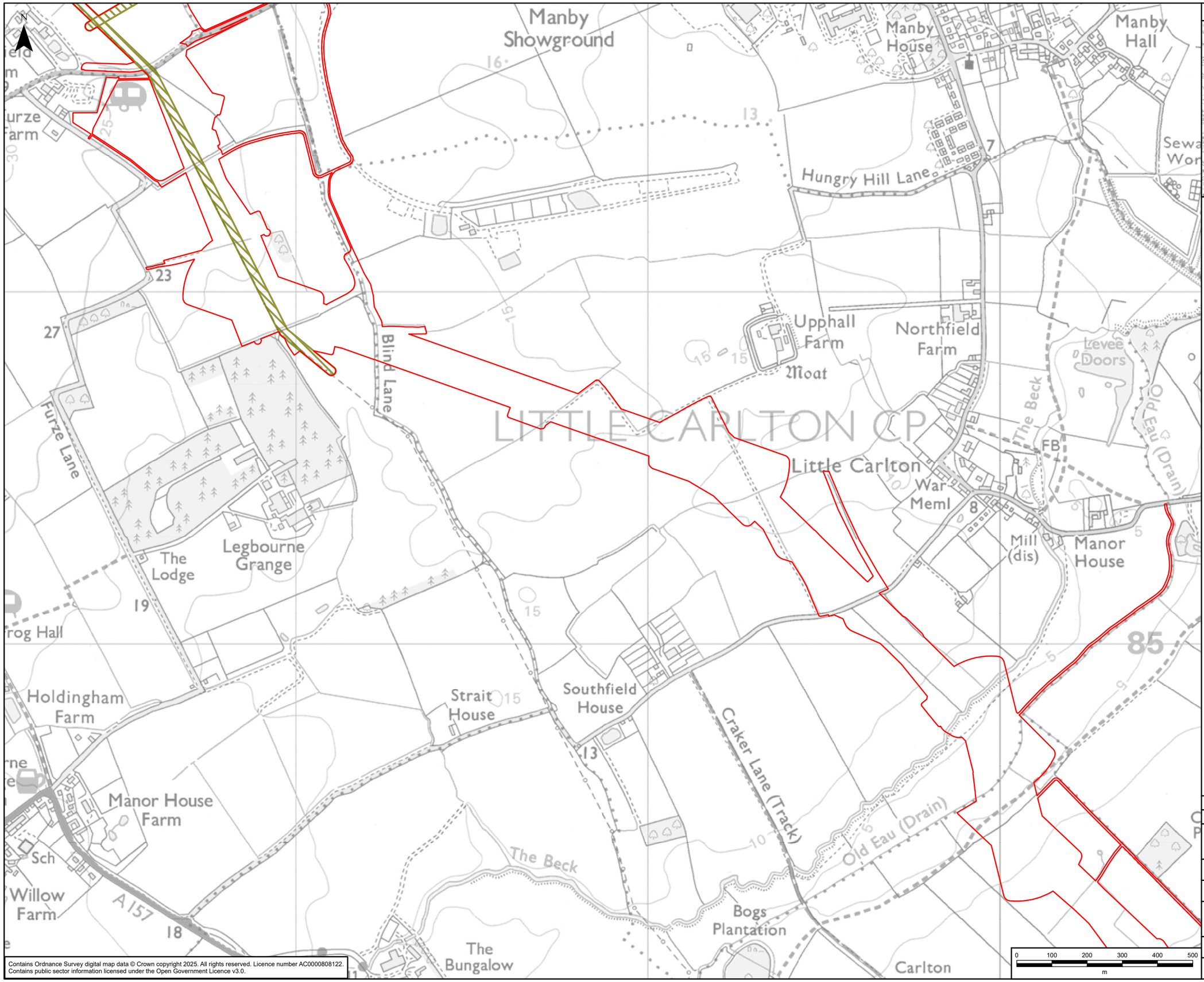

Contains Ordnance Survey digital map data © Crown copyright 2025. All rights reserved. Licence number AC0000808122.
Contains public sector information licensed under the Open Government Licence v3.0.

GRIMSBY TO WALPOLE LEGEND

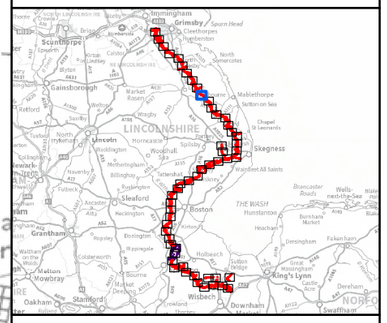

Legend

- Draft Order Limits
- Indicative Statutory Undertaker Works

Rev	Date	Description	GIS	Chk	App
A	02/05/2025	First Issue	LC	HK	DR

nationalgrid

Purpose: PEI REPORT

Scheme: GRIMSBY TO WALPOLE

Document Title: FIGURE 5.4 THIRD PARTY WORKS

Creator:	Date:	Checker:	Date:	Approver:	Date:
LC	02/05/2025	HK	02/05/2025	DR	02/05/2025

Document Type:	Scale:	Format:	Sheets:	Rev:
FIGURE	1:10,000	A3	10 OF 53	A

Document Path: \\eu.aecomnet.com\EMIA\UKI\UKNCL2\Jobs\60721024 Grimsby to Walpole\02_Maps\PEIR\Volume 2\Part A\G2W_PEIR_2_A_Chapter_5_Project_Description_Figures.aprx

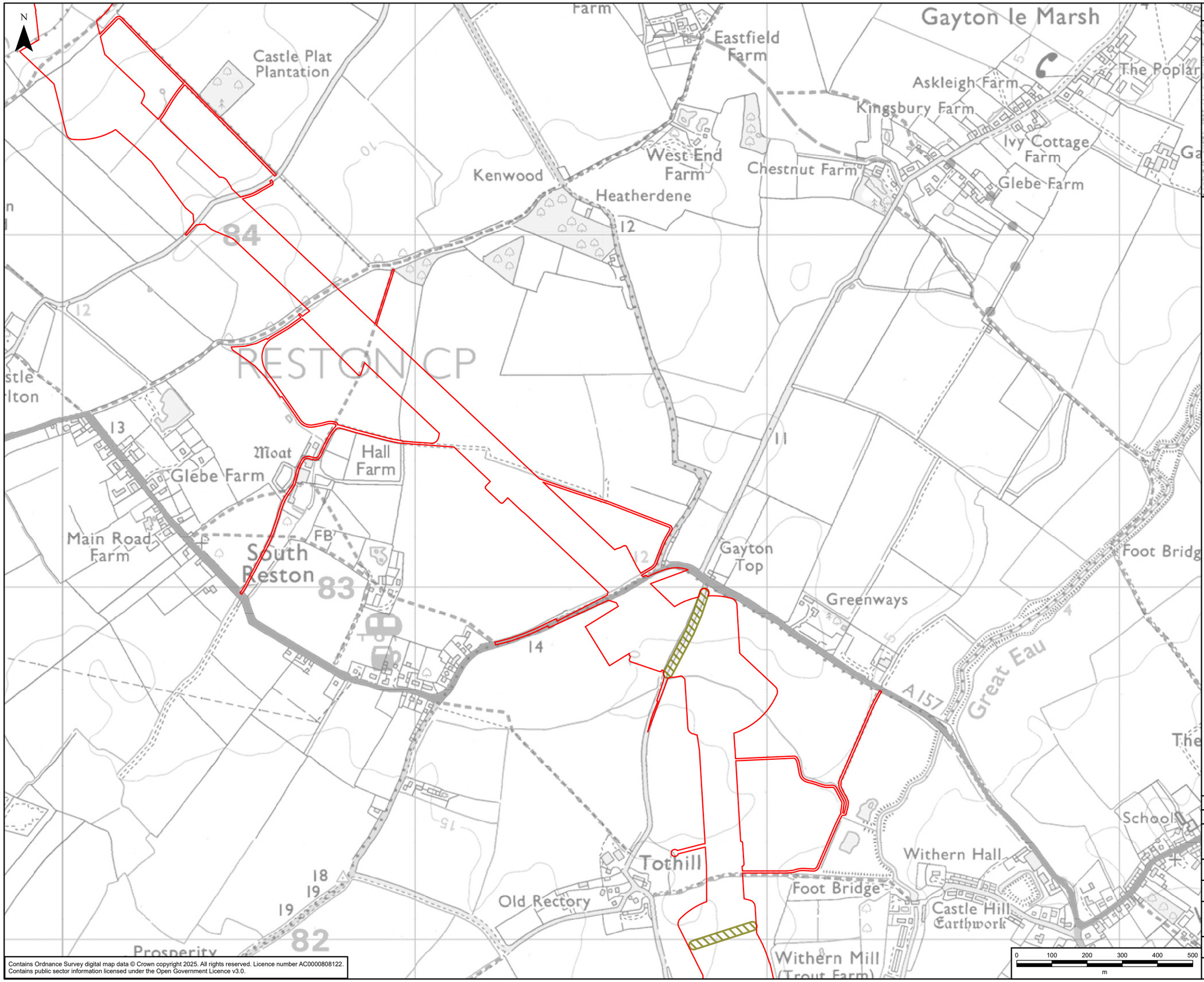

Contains Ordnance Survey digital map data © Crown copyright 2025. All rights reserved. Licence number AC0000808122.
Contains public sector information licensed under the Open Government Licence v3.0.

GRIMSBY TO WALPOLE LEGEND

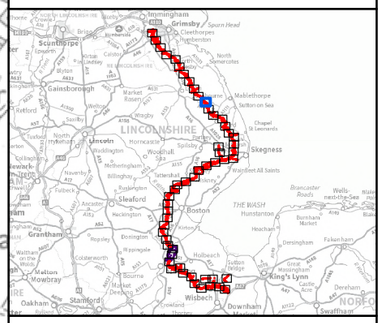

Legend

- Draft Order Limits
- Indicative Statutory Undertaker Works

Rev	Date	Description	GIS	Chk	App
A	02/05/2025	First Issue	LC	HK	DR

nationalgrid

Purpose: PEI REPORT

Scheme: GRIMSBY TO WALPOLE

Document Title: FIGURE 5.4 THIRD PARTY WORKS

Creator:	Date:	Checker:	Date:	Approver:	Date:
LC	02/05/2025	HK	02/05/2025	DR	02/05/2025

Document Type:	Scale:	Format:	Sheets:	Rev:
FIGURE	1:10,000	A3	11 OF 53	A

Document Path: \\eu.aecomnet.com\EMIA\UKI\UKNCL2\Jobs\60721024 Grimsby to Walpole\02_Maps\PEIR\Volume 2\Part A\G2W_PEIR_2_A_Chapter_5_Project_Description_Figures.aprx

N

Withern Mill (Trout Farm)

Withern Corner Farm

Park Farm

B1373

FB

Tothill Wood

Tothill Manor

Toot Hill

Motte & Bailey

Withern Wood

Vyner's Plantation

Woodthorpe

Moat

School Farm

Woodthorpe Hall

Remarkable Oak

Claythorpe Wood

YTHORPE CP

Aby Grange Farm

Ash

Grange Plantation

The Browse

Station Farm

Troutbeck Farm

Aby Barn Farm

Galley Hill Farm

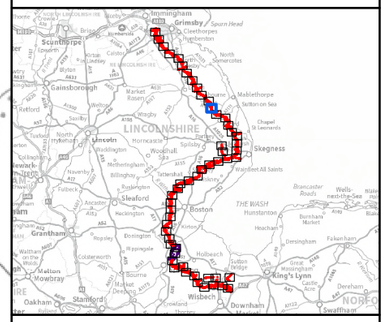

Legend

- Draft Order Limits
- Route Section Break
- Indicative Statutory Undertaker Works

Rev	Date	Description	GIS	Chk	App
A	02/05/2025	First Issue	LC	HK	DR

nationalgrid

Purpose:	PEI REPORT
Scheme:	GRIMSBY TO WALPOLE
Document Title:	FIGURE 5.4 THIRD PARTY WORKS

Creator:	Date:	Checker:	Date:	Approver:	Date:
LC	02/05/2025	HK	02/05/2025	DR	02/05/2025

Document Type:	Scale:	Format:	Sheets:	Rev:
FIGURE	1:10,000	A3	12 OF 53	A

0 100 200 300 400 500
m

Contains Ordnance Survey digital map data © Crown copyright 2025. All rights reserved. Licence number AC0000808122.
Contains public sector information licensed under the Open Government Licence v3.0.

Document Path: \\eu.aecomnet.com\EMIA\UKI\UKNCL2\Jobs\60721024 Grimsby to Walpole\02_Maps\PEIR\Volume 2\Part A\G2W_PEIR_2_A_Chapter_5_Project_Description_Figures.aprx

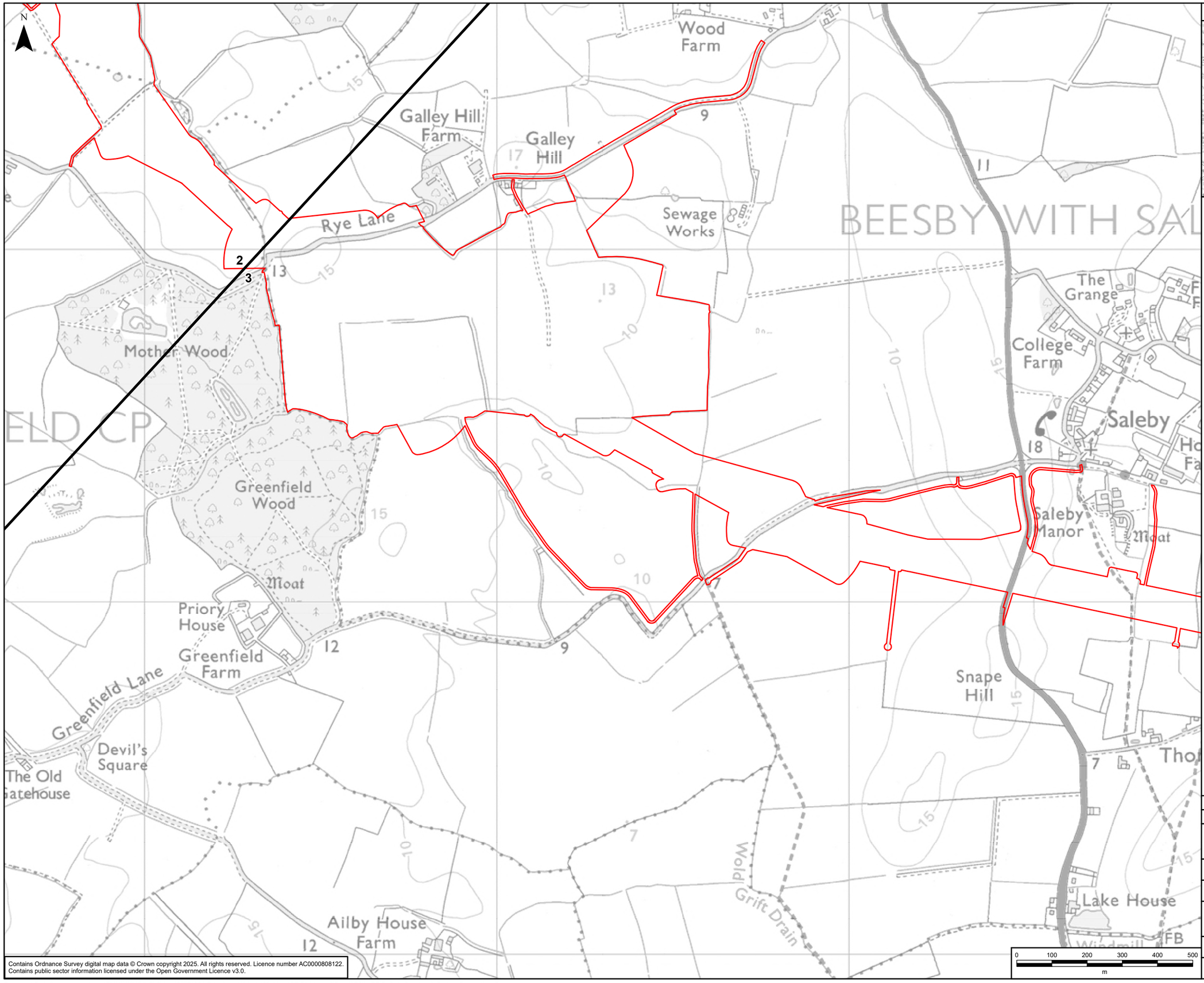

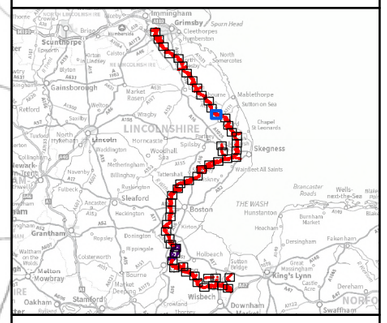

Legend

Draft Order Limits

Route Section Break

Rev	Date	Description	GIS	Chk	App
A	02/05/2025	First Issue	LC	HK	DR

nationalgrid

Purpose: PEI REPORT

Scheme: GRIMSBY TO WALPOLE

Document Title: FIGURE 5.4 THIRD PARTY WORKS

Creator:	Date:	Checker:	Date:	Approver:	Date:
LC	02/05/2025	HK	02/05/2025	DR	02/05/2025

Document Type:	Scale:	Format:	Sheets:	Rev:
FIGURE	1:10,000	A3	13 OF 53	A

Contains Ordnance Survey digital map data © Crown copyright 2025. All rights reserved. Licence number AC0000808122.
Contains public sector information licensed under the Open Government Licence v3.0.

Document Path: \\eu.aecomnet.com\EMIA\UKI\UKNCL2\Jobs\60721024 Grimsby to Walpole\02_Maps\PEIR\Volume 2\Part A\G2W_PEIR_2_A_Chapter_5_Project_Description_Figures.aprx

GRIMSBY TO WALPOLE LEGEND

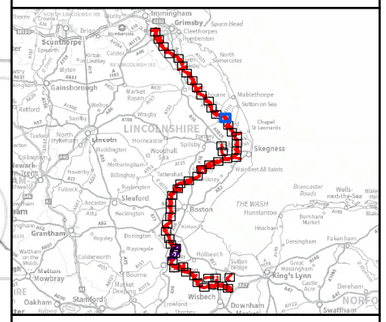

Legend

- Draft Order Limits
- Route Section Break
- Indicative Statutory Undertaker Works

Rev	Date	Description	GIS	Chk	App
A	02/05/2025	First Issue	LC	HK	DR

nationalgrid

Purpose:	PEI REPORT
Scheme:	GRIMSBY TO WALPOLE
Document Title:	FIGURE 5.4 THIRD PARTY WORKS

Creator:	Date:	Checker:	Date:	Approver:	Date:
LC	02/05/2025	HK	02/05/2025	DR	02/05/2025

Document Type:	Scale:	Format:	Sheets:	Rev:
FIGURE	1:10,000	A3	14 OF 53	A

0 100 200 300 400 500 m

Contains Ordnance Survey digital map data © Crown copyright 2025. All rights reserved. Licence number AC0000808122.
Contains public sector information licensed under the Open Government Licence v3.0.

Document Path: \\eu.aecomnet.com\EMIA\UKI\UKNCL2\Jobs\60721024 Grimsby to Walpole\02_Maps\PEIR\Volume 2\Part A\G2W_PEIR_2_A_Chapter_5_Project_Description_Figures.aprx

N

Ancroft Fen

Ancroft Fen Drain

Boy Grift Drain

Thurlby House

Station House

The Laurels

Station Farm

Thurlby Drain

Alford Road

FARLESTHORPE CP

North Cottage

Farlesthorpe Fen

North Farm

Farlesthorpe

Home Farm

Farlesthorpe House Farm

Glebe Farm

Thorn-Holt Bridge

Rose Cottage

Oakleigh

Field House Farm

Mill Hill

School Farm

Cornerways

Branch Line Nature Reserve

Farlesthorpe Road

Fisher's Drain

Cumberworth West Barn

Elsom Farm

Contains Ordnance Survey digital map data © Crown copyright 2025. All rights reserved. Licence number AC0000808122.
Contains public sector information licensed under the Open Government Licence v3.0.

0 100 200 300 400 500
m

GRIMSBY TO WALPOLE LEGEND

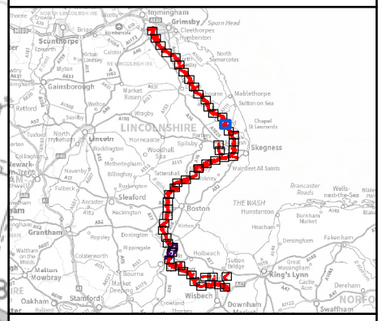

Legend

- Draft Order Limits
- Indicative Statutory Undertaker Works

Rev	Date	Description	GIS	Chk	App
A	02/05/2025	First Issue	LC	HK	DR

nationalgrid

Purpose:	PEI REPORT
Scheme:	GRIMSBY TO WALPOLE
Document Title:	FIGURE 5.4 THIRD PARTY WORKS

Creator:	Date:	Checker:	Date:	Approver:	Date:
LC	02/05/2025	HK	02/05/2025	DR	02/05/2025

Document Type:	Scale:	Format:	Sheets:	Rev:
FIGURE	1:10,000	A3	15 OF 53	A

Document Path: \\eu.aecomnet.com\EMIA\UKI\UKNCL2\Jobs\60721024 Grimsby to Walpole\02_Maps\PEIR\Volume 2\Part A\G2W_PEIR_2_A_Chapter_5_Project_Description_Figures.aprx

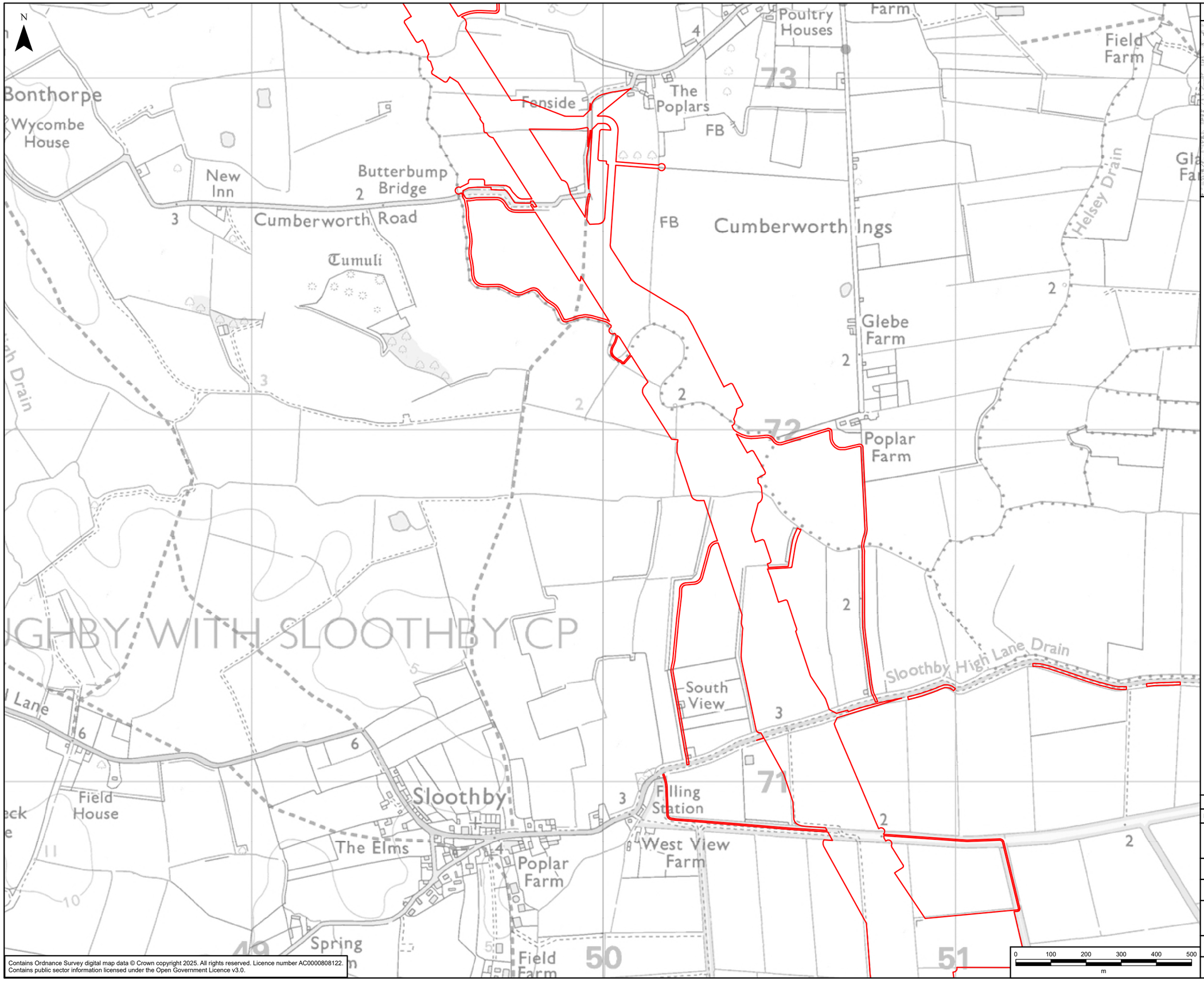

Contains Ordnance Survey digital map data © Crown copyright 2025. All rights reserved. Licence number AC0000808122.
Contains public sector information licensed under the Open Government Licence v3.0.

GRIMSBY TO WALPOLE LEGEND

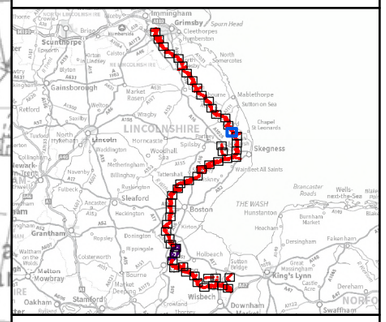

Legend

Draft Order Limits

Rev	Date	Description	GIS	Chk	App
A	02/05/2025	First Issue	LC	HK	DR

nationalgrid

Purpose: PEI REPORT

Scheme: GRIMSBY TO WALPOLE

Document Title: FIGURE 5.4 THIRD PARTY WORKS

Creator:	Date:	Checker:	Date:	Approver:	Date:
LC	02/05/2025	HK	02/05/2025	DR	02/05/2025

Document Type:	Scale:	Format:	Sheets:	Rev:
FIGURE	1:10,000	A3	16 OF 53	A

Document Path: \\eu.aecomnet.com\EMIA\UKI\UKNCL2\Jobs\60721024 Grimsby to Walpole\02_Maps\PEIR\Volume 2\Part A\G2W_PEIR_2_A_Chapter_5_Project_Description_Figures.aprx

N

Willow Farm

Willoughby High Drain

Loft's Bridge

FB

Sloothby High Lane Drain

South View

HOGSTH

Malt Farm

Brothercrofts Gowt (Foot Bridge)

Wyche Drain

Slackholme End

Howlet House

51

52

53

71

70

Sloothby Ings

Habertoft

Wyche

Hildyke Drain

South Ings Lane

Wyche Drain

0 100 200 300 400 500
m

Contains Ordnance Survey digital map data © Crown copyright 2025. All rights reserved. Licence number AC0000808122.
Contains public sector information licensed under the Open Government Licence v3.0.

GRIMSBY TO WALPOLE LEGEND

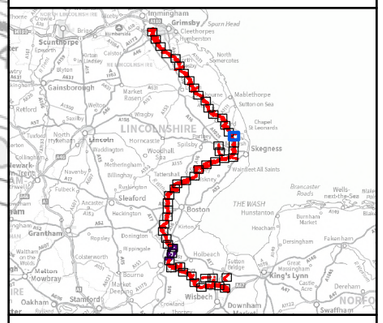

Legend

Draft Order Limits

Rev	Date	Description	GIS	Chk	App
A	02/05/2025	First Issue	LC	HK	DR

nationalgrid

Purpose:	PEI REPORT
Scheme:	GRIMSBY TO WALPOLE
Document Title:	FIGURE 5.4 THIRD PARTY WORKS

Creator:	Date:	Checker:	Date:	Approver:	Date:
LC	02/05/2025	HK	02/05/2025	DR	02/05/2025

Document Type:	Scale:	Format:	Sheets:	Rev:
FIGURE	1:10,000	A3	17 OF 53	A

Document Path: \\eu.aecomnet.com\EMIA\UKI\UKNCL2\Jobs\60721024 Grimsby to Walpole\02_Maps\PEIR\Volume 2\Part A\G2W_PEIR_2_A_Chapter_5_Project_Description_Figures.aprx

GRIMSBY TO WALPOLE LEGEND

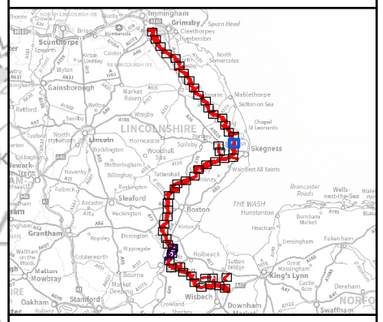

Legend

- Draft Order Limits
- Indicative Statutory Undertaker Works

Contains Ordnance Survey digital map data © Crown copyright 2025. All rights reserved. Licence number AC0000808122.
Contains public sector information licensed under the Open Government Licence v3.0.

Rev	Date	Description	GIS	Chk	App
A	02/05/2025	First Issue	LC	HK	DR

nationalgrid

Purpose:	PEI REPORT
Scheme:	GRIMSBY TO WALPOLE
Document Title:	FIGURE 5.4 THIRD PARTY WORKS

Creator:	Date:	Checker:	Date:	Approver:	Date:
LC	02/05/2025	HK	02/05/2025	DR	02/05/2025

Document Type:	Scale:	Format:	Sheets:	Rev:
FIGURE	1:10,000	A3	18 OF 53	A

Document Path: \\eu.aecomnet.com\EMIA\UKI\UKNCL2\Jobs\60721024 Grimsby to Walpole\02_Maps\PEIR\Volume 2\Part A\G2W_PEIR_2_A_Chapter_5_Project_Description_Figures.aprx

N

Faulkers Fish Farm

Caravan Site

Home Farm

66

Kirk's Farm

Common Lane

Pear Tree Farm

Ivy Cottage Farm

Willow Lodge

New Farm

Orion

Burgh Common

Burgh le Marsh

Caravan Parks

A158

FB

65

Garden Centre

Caravan Park

FBs

Sycamore Lakes Park

BURGH LE MARSH CP

Common Drain

Marsh Lane

Belmont House

64

Billgate Lane

Lloyds Farm

Sycamore Farm Park

Chalk Lane

Nettle Hill Farm

Bristol Farm

Nettle Hill

Broadmeadows

The Glen

Younger's Lane

Mill Hill Farm

Skegness Road

Ten Acres

Green

Caravan Park

Wedland's Drain

Coleraine

Middlemarsh Road

Burgh Marsh

Swiss Bungalow

The Elms

Contains Ordnance Survey digital map data © Crown copyright 2025. All rights reserved. Licence number AC0000808122.
Contains public sector information licensed under the Open Government Licence v3.0.

0 100 200 300 400 500
m

GRIMSBY TO WALPOLE LEGEND

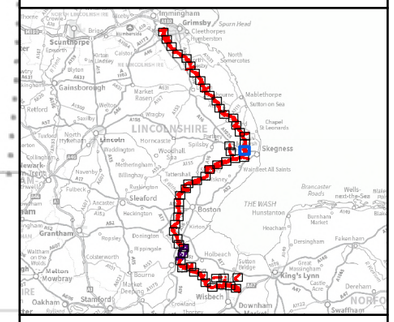

Legend

- Draft Order Limits
- Indicative Statutory Undertaker Works

Rev	Date	Description	GIS	Chk	App
A	02/05/2025	First Issue	LC	HK	DR

nationalgrid

Purpose:	PEI REPORT
Scheme:	GRIMSBY TO WALPOLE
Document Title:	FIGURE 5.4 THIRD PARTY WORKS

Creator:	Date:	Checker:	Date:	Approver:	Date:
LC	02/05/2025	HK	02/05/2025	DR	02/05/2025

Document Type:	Scale:	Format:	Sheets:	Rev:
FIGURE	1:10,000	A3	19 OF 53	A

Document Path: \\eu.aecomnet.com\EMIA\UKI\UKNCL2\Jobs\60721024 Grimsby to Walpole\02_Maps\PEIR\Volume 2\Part A\G2W_PEIR_2_A_Chapter_5_Project_Description_Figures.aprx

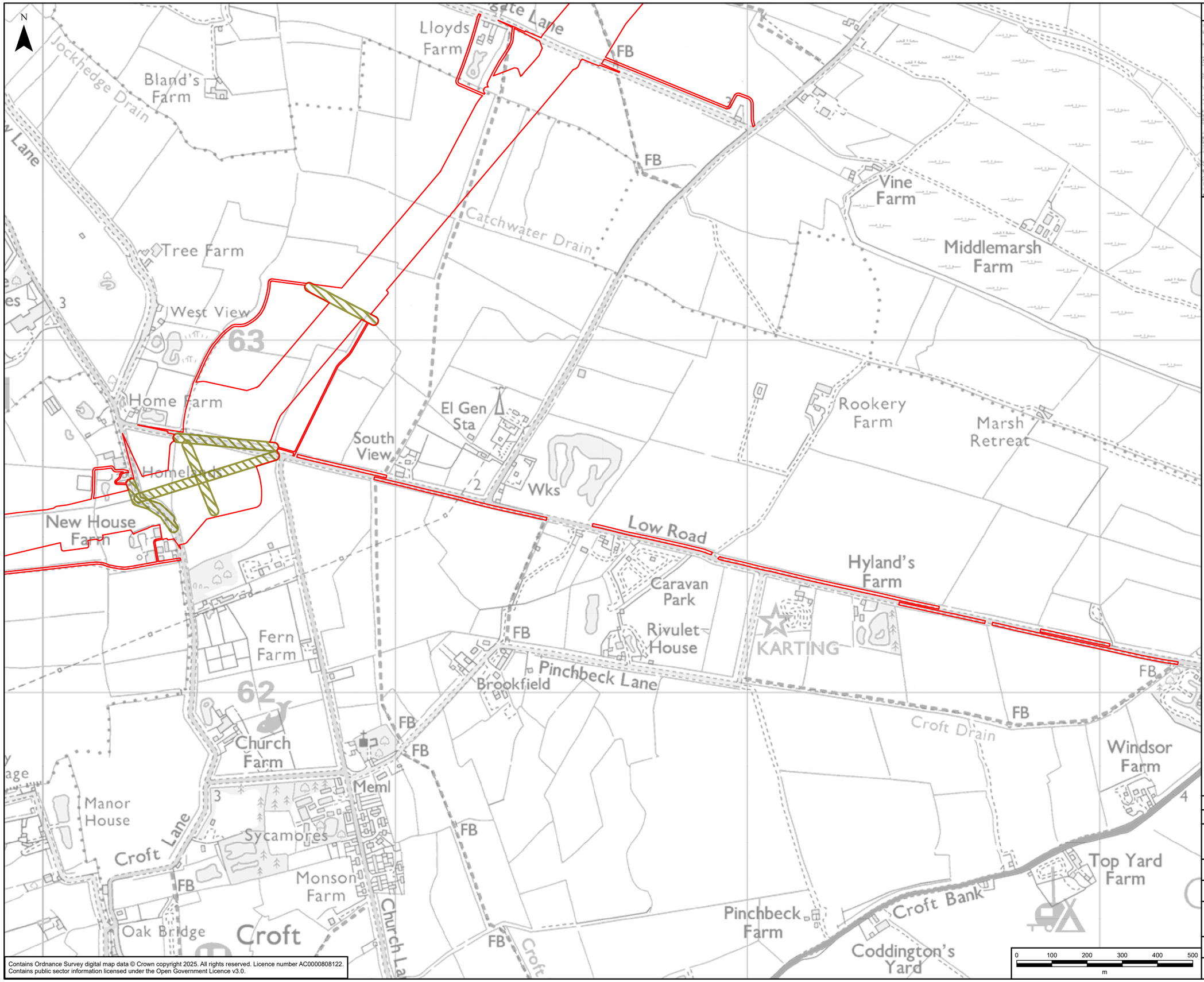

Contains Ordnance Survey digital map data © Crown copyright 2025. All rights reserved. Licence number AC0000808122.
Contains public sector information licensed under the Open Government Licence v3.0.

GRIMSBY TO WALPOLE LEGEND

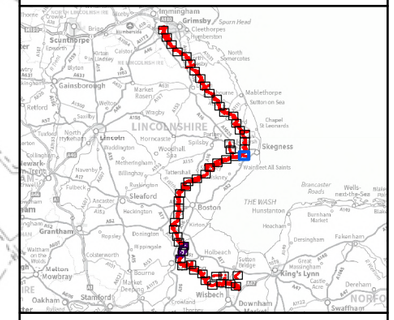

Legend

- Draft Order Limits
- Indicative Statutory Undertaker Works

Rev	Date	Description	GIS	Chk	App
A	02/05/2025	First Issue	LC	HK	DR

nationalgrid

Purpose: PEI REPORT

Scheme: GRIMSBY TO WALPOLE

Document Title: FIGURE 5.4 THIRD PARTY WORKS

Creator:	Date:	Checker:	Date:	Approver:	Date:
LC	02/05/2025	HK	02/05/2025	DR	02/05/2025

Document Type:	Scale:	Format:	Sheets:	Rev:
FIGURE	1:10,000	A3	20 OF 53	A

Document Path: \\eu.aecomnet.com\EMIA\UKI\UKNCL2\Jobs\60721024 Grimsby to Walpole\02_Maps\PEIR\Volume 2\Part A\G2W_PEIR_2_A_Chapter_5_Project_Description_Figures.aprx

N

Manor House

End House Farm

Grove House Farm

IRBY IN THE MARSH CP

PETER CP

Stocks Drain

Cowcroft Drain

The Hollies

Lincoln Farm

Ings Lane (Tk)

Irby Beck

Bratoft End

Coldwater Lane (Tk)

The Laurels

Wold Drain

The Hundreds

Millhill Bridge

Millhill Farm

The Lymn

Lymn Bank Crossing

Lymn Bank

Lymn Bank Farmhouse

Ivy Cottage

Lymn Bank Farm

FB

Tip Lane

White House Farm

Bridge Farm

Primrose Farm

Cork Lane

Spilsby Road

Hall

Wodland Lane

The Firs

FBs

Thorpe St Peter

Gresswell's

Contains Ordnance Survey digital map data © Crown copyright 2025. All rights reserved. Licence number AC0000808122.
Contains public sector information licensed under the Open Government Licence v3.0.

0 100 200 300 400 500
m

GRIMSBY TO WALPOLE LEGEND

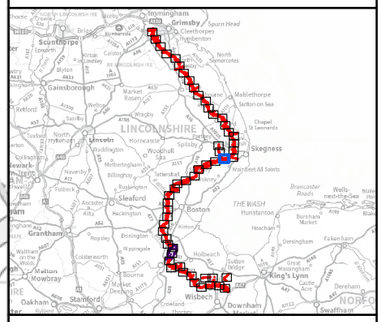

Legend

- Draft Order Limits
- Indicative Statutory Undertaker Works

Rev	Date	Description	GIS	Chk	App
A	02/05/2025	First Issue	LC	HK	DR

nationalgrid

Purpose: PEI REPORT

Scheme: GRIMSBY TO WALPOLE

Document Title: FIGURE 5.4 THIRD PARTY WORKS

Creator:	Date:	Checker:	Date:	Approver:	Date:
LC	02/05/2025	HK	02/05/2025	DR	02/05/2025

Document Type:	Scale:	Format:	Sheets:	Rev:
FIGURE	1:10,000	A3	21 OF 53	A

Document Path: \\eu.aecomnet.com\EMIA\UKI\UKNCL2\Jobs\60721024 Grimsby to Walpole\02_Maps\PEIR\Volume 2\Part A\G2W_PEIR_2_A_Chapter_5_Project_Description_Figures.aprx

GRIMSBY TO WALPOLE LEGEND

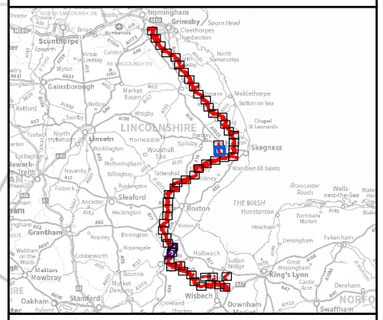

Legend

Draft Order Limits

Rev	Date	Description	GIS	Chk	App
A	02/05/2025	First Issue	LC	HK	DR

nationalgrid

Purpose:	PEI REPORT
Scheme:	GRIMSBY TO WALPOLE
Document Title:	FIGURE 5.4 THIRD PARTY WORKS

Creator:	Date:	Checker:	Date:	Approver:	Date:
LC	02/05/2025	HK	02/05/2025	DR	02/05/2025

Document Type:	Scale:	Format:	Sheets:	Rev:
FIGURE	1:10,000	A3	22 OF 53	A

Contains Ordnance Survey digital map data © Crown copyright 2025. All rights reserved. Licence number AC0000808122.
Contains public sector information licensed under the Open Government Licence v3.0.

Document Path: \\eu.aecomnet.com\EMIA\UKI\UKNCL2\Jobs\60721024 Grimsby to Walpole\02_Maps\PEIR\Volume 2\Part A\G2W_PEIR_2_A_Chapter_5_Project_Description_Figures.aprx

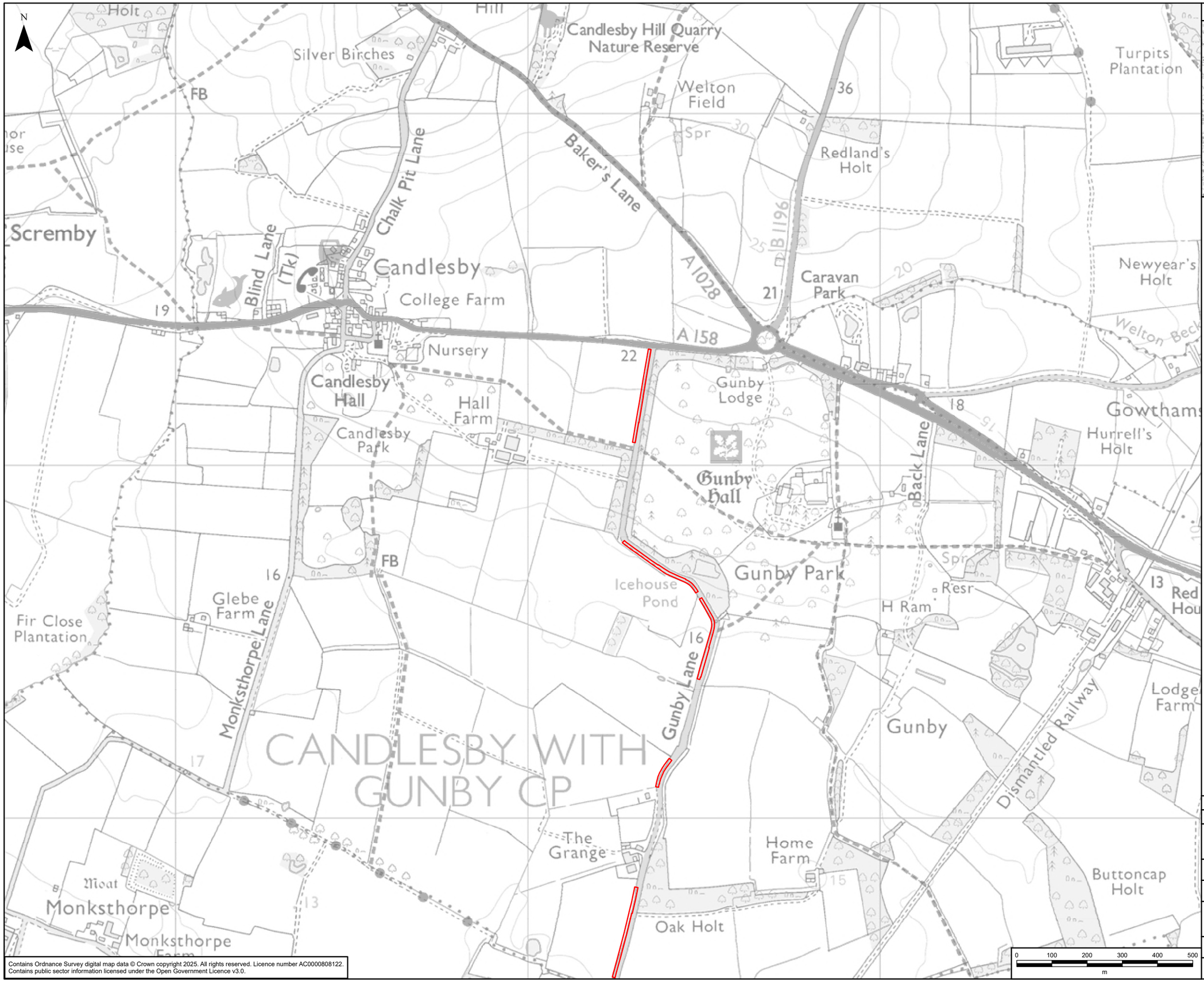

Contains Ordnance Survey digital map data © Crown copyright 2025. All rights reserved. Licence number AC0000808122.
Contains public sector information licensed under the Open Government Licence v3.0.

GRIMSBY TO WALPOLE LEGEND

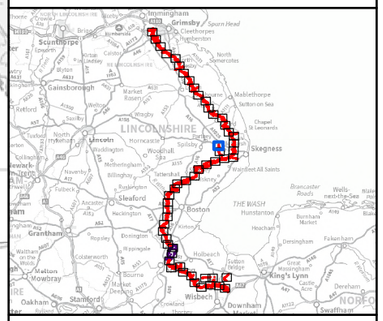

Legend

Draft Order Limits

Rev	Date	Description	GIS	Chk	App
A	02/05/2025	First Issue	LC	HK	DR

nationalgrid

Purpose: PEI REPORT

Scheme: GRIMSBY TO WALPOLE

Document Title: FIGURE 5.4 THIRD PARTY WORKS

Creator:	Date:	Checker:	Date:	Approver:	Date:
LC	02/05/2025	HK	02/05/2025	DR	02/05/2025

Document Type:	Scale:	Format:	Sheets:	Rev:
FIGURE	1:10,000	A3	23 OF 53	A

Document Path: \\eu.aecomnet.com\EMIA\UKI\UKNCL2\Jobs\60721024 Grimsby to Walpole\02_Maps\PEIR\Volume 2\Part A\G2W_PEIR_2_A_Chapter_5_Project_Description_Figures.aprx

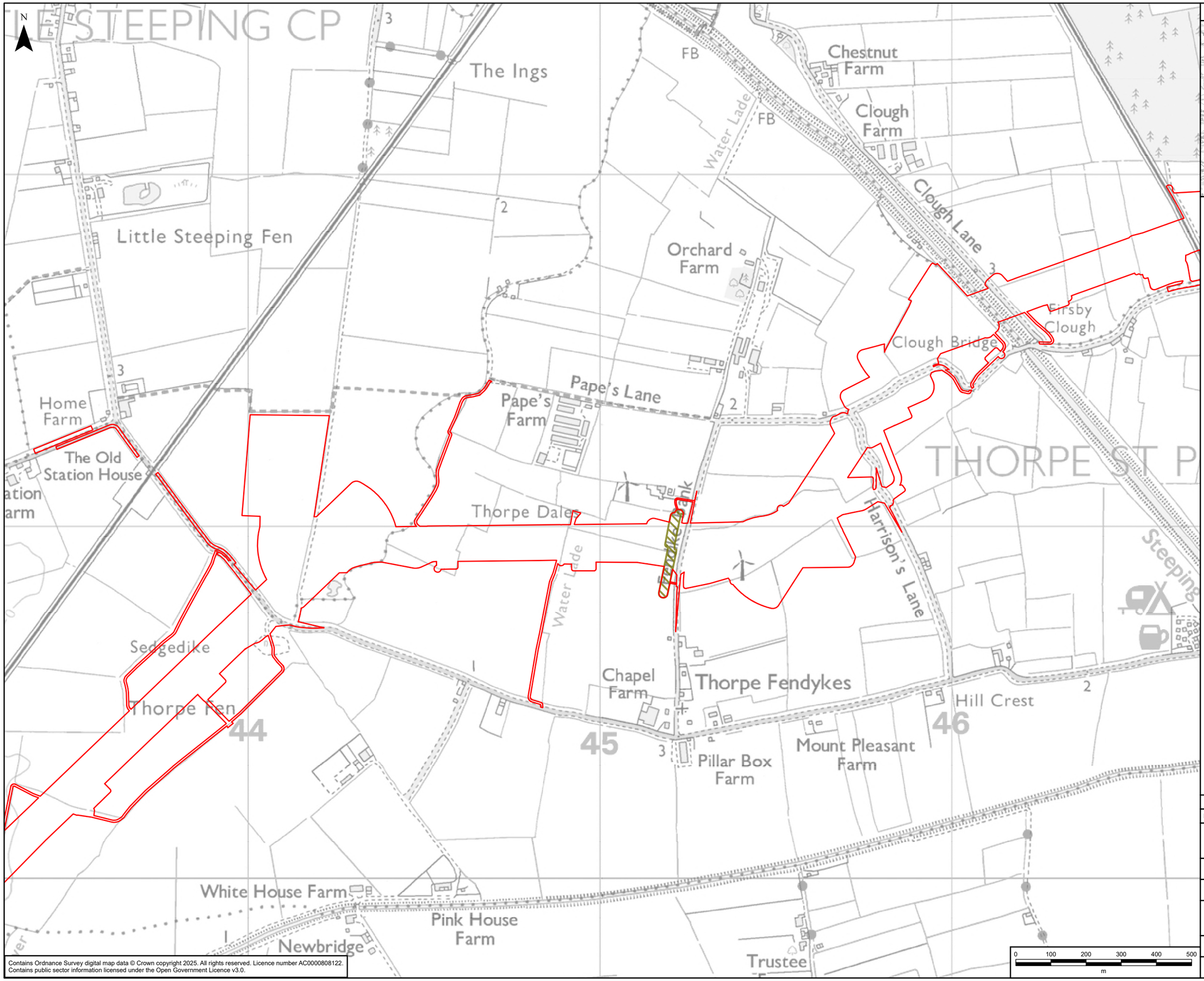

Contains Ordnance Survey digital map data © Crown copyright 2025. All rights reserved. Licence number AC0000808122.
Contains public sector information licensed under the Open Government Licence v3.0.

GRIMSBY TO WALPOLE LEGEND

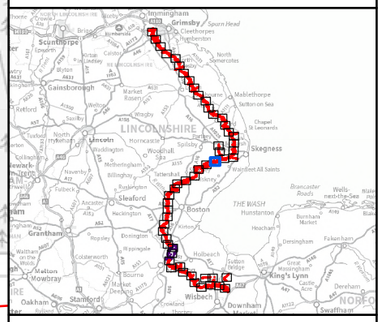

Legend

- Draft Order Limits
- Indicative Statutory Undertaker Works

Rev	Date	Description	GIS	Chk	App
A	02/05/2025	First Issue	LC	HK	DR

nationalgrid

Purpose: PEI REPORT

Scheme: GRIMSBY TO WALPOLE

Document Title: FIGURE 5.4 THIRD PARTY WORKS

Creator:	Date:	Checker:	Date:	Approver:	Date:
LC	02/05/2025	HK	02/05/2025	DR	02/05/2025

Document Type:	Scale:	Format:	Sheets:	Rev:
FIGURE	1:10,000	A3	24 OF 53	A

Document Path: \\eu.aecomnet.com\EMIA\UKI\UKNCL2\Jobs\60721024 Grimsby to Walpole\02_Maps\PEIR\Volume 2\Part A\G2W_PEIR_2_A_Chapter_5_Project_Description_Figures.aprx

N

61

41

60

59

42

43

Green Banks

Station Farm

Black Horse Bridge

Glebe Farm

Clarey's Bridge

Thorpe Drain

Jubilee Cottage

Kent's Bridge

Thorpe Glebe Farm

Royalty Farm East

Royalty Drain

Thorpe Farm

Thorpe Fen

Dowse's Sewer

Bell Water Drain

Bellwater Gowt

Royalty Farm

Bell Water Bridge

Bellwater Farm

Drain Bank Plantation

Bell Water Drain Bank

Hemholme

St Catherine's

0 100 200 300 400 500
m

Contains Ordnance Survey digital map data © Crown copyright 2025. All rights reserved. Licence number AC0000808122.
Contains public sector information licensed under the Open Government Licence v3.0.

GRIMSBY TO WALPOLE LEGEND

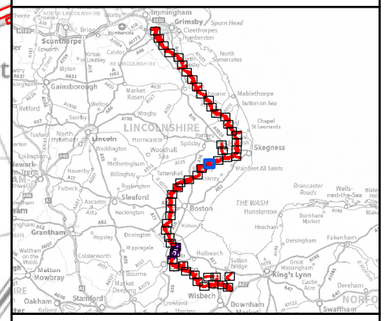

Legend

- Draft Order Limits
- Indicative Statutory Undertaker Works

Rev	Date	Description	GIS	Chk	App
A	02/05/2025	First Issue	LC	HK	DR

nationalgrid

Purpose: PEI REPORT

Scheme: GRIMSBY TO WALPOLE

Document Title: FIGURE 5.4 THIRD PARTY WORKS

Creator:	Date:	Checker:	Date:	Approver:	Date:
LC	02/05/2025	HK	02/05/2025	DR	02/05/2025

Document Type:	Scale:	Format:	Sheets:	Rev:
FIGURE	1:10,000	A3	25 OF 53	A

Document Path: \\eu.aecomnet.com\EMIA\UKI\UKNCL2\Jobs\60721024 Grimsby to Walpole\02_Maps\PEIR\Volume 2\Part A\G2W_PEIR_2_A_Chapter_5_Project_Description_Figures.aprx

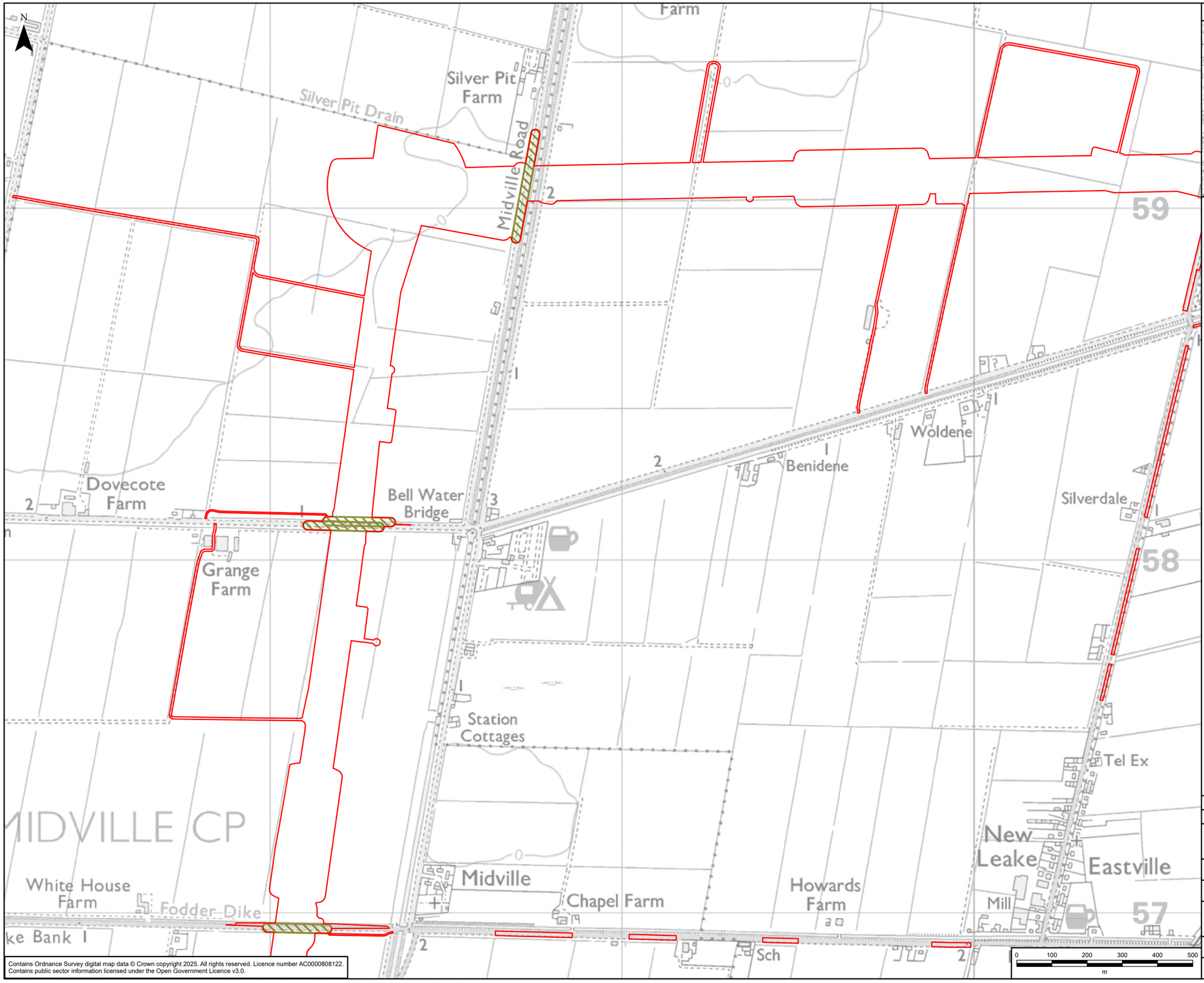

Contains Ordnance Survey digital map data © Crown copyright 2025. All rights reserved. Licence number AC0000808122.
Contains public sector information licensed under the Open Government Licence v3.0.

GRIMSBY TO WALPOLE LEGEND

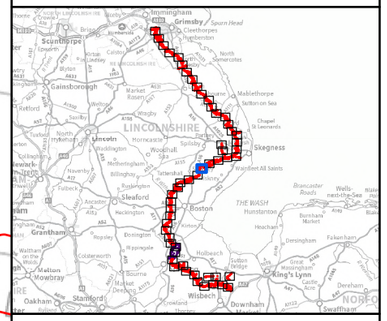

Legend

- Draft Order Limits
- Indicative Statutory Undertaker Works

Rev	Date	Description	GIS	Chk	App
A	02/05/2025	First Issue	LC	HK	DR

nationalgrid

Purpose:	PEI REPORT
Scheme:	GRIMSBY TO WALPOLE
Document Title:	FIGURE 5.4 THIRD PARTY WORKS

Creator:	Date:	Checker:	Date:	Approver:	Date:
LC	02/05/2025	HK	02/05/2025	DR	02/05/2025

Document Type:	Scale:	Format:	Sheets:	Rev:
FIGURE	1:10,000	A3	26 OF 53	A

Document Path: \\eu.aecomnet.com\EMIA\UKI\UKNCL2\Jobs\60721024 Grimsby to Walpole\02_Maps\PEIR\Volume 2\Part A\G2W_PEIR_2_A_Chapter_5_Project_Description_Figures.aprx

N

White House Farm
Fodder Dike
Chapel Farm
Dairy Farm House
Fodder Dike Bank 1
The estnuts
Midville House Farm
Waite's Farm
Hobhole Farm
NEW
Glebe Cottage
Rookery Farm
The Laurels
Oat Sheaf House
East Fen Lane
Lade Bank Bridge
Lade Bank Drain
CP Bdy
Chy Pumping Station

0 100 200 300 400 500
m

Contains Ordnance Survey digital map data © Crown copyright 2025. All rights reserved. Licence number AC0000808122.
Contains public sector information licensed under the Open Government Licence v3.0.

GRIMSBY TO WALPOLE LEGEND

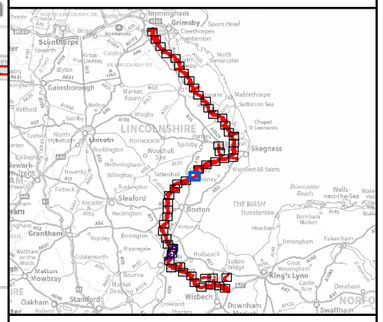

Legend

- Draft Order Limits
- Indicative Statutory Undertaker Works

Rev	Date	Description	GIS	Chk	App
A	02/05/2025	First Issue	LC	HK	DR

nationalgrid

Purpose:	PEI REPORT
Scheme:	GRIMSBY TO WALPOLE
Document Title:	FIGURE 5.4 THIRD PARTY WORKS

Creator:	Date:	Checker:	Date:	Approver:	Date:
LC	02/05/2025	HK	02/05/2025	DR	02/05/2025

Document Type:	Scale:	Format:	Sheets:	Rev:
FIGURE	1:10,000	A3	27 OF 53	A

Document Path: \\eu.aecomnet.com\EMIA\UKI\UKNCL2\Jobs\60721024 Grimsby to Walpole\02_Maps\PEIR\Volume 2\Part A\G2W_PEIR_2_A_Chapter_5_Project_Description_Figures.aprx

N

Grange Bridge

A16 Main Road

Thorndales Lane

Styles Farm

West Houses

Arkendale

Westhouses

Cherry Corner

Bar Bridge

Bar Bridge Farm

Cherry Tree House

camore Farm

War Memorial

Northlands

Threeways

Bridge Farm

Northlands Bridge

Caravan Park

Resr

Rosella Dene

Tennant's Bridge

Bishop's Farm

Green Acre

Star Farm

FB

0 100 200 300 400 500
m

Contains Ordnance Survey digital map data © Crown copyright 2025. All rights reserved. Licence number AC0000808122.
Contains public sector information licensed under the Open Government Licence v3.0.

GRIMSBY TO WALPOLE LEGEND

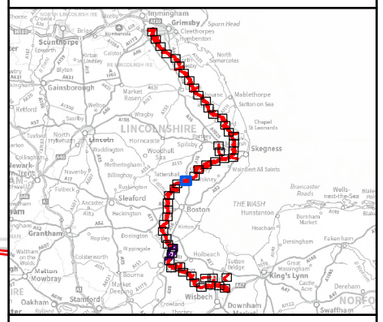

Legend

- Draft Order Limits
- Indicative Statutory Undertaker Works

Rev	Date	Description	GIS	Chk	App
A	02/05/2025	First Issue	LC	HK	DR

nationalgrid

Purpose: PEI REPORT

Scheme: GRIMSBY TO WALPOLE

Document Title: FIGURE 5.4 THIRD PARTY WORKS

Creator:	Date:	Checker:	Date:	Approver:	Date:
LC	02/05/2025	HK	02/05/2025	DR	02/05/2025

Document Type:	Scale:	Format:	Sheets:	Rev:
FIGURE	1:10,000	A3	28 OF 53	A

Document Path: \\eu.aecomnet.com\EMIA\UKI\UKNCL2\Jobs\60721024 Grimsby to Walpole\02_Maps\PEIR\Volume 2\Part A\G2W_PEIR_2_A_Chapter_5_Project_Description_Figures.aprx

N

Beeches Lane

54

Wragg Hall Farm

Henley House

Sycamore Farm

Twenty Foot Drain

53

Westville Farm

Short's Corner

Hakerley Bridge Farm

Hakerley Bridge

Staunt Road

Medlam Farm

52

White House Farm

Carrington Road

Old Farm

Westville Farm

Home

Contains Ordnance Survey digital map data © Crown copyright 2025. All rights reserved. Licence number AC0000808122.
Contains public sector information licensed under the Open Government Licence v3.0.

0 100 200 300 400 500
m

GRIMSBY TO WALPOLE LEGEND

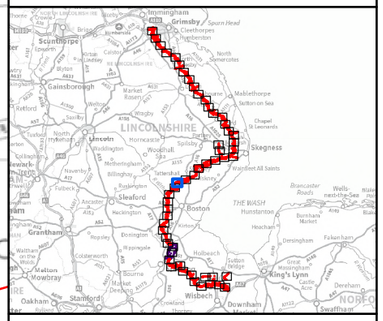

Legend

- Draft Order Limits
- Indicative Statutory Undertaker Works

Rev	Date	Description	GIS	Chk	App
A	02/05/2025	First Issue	LC	HK	DR

nationalgrid

Purpose:	PEI REPORT
Scheme:	GRIMSBY TO WALPOLE
Document Title:	FIGURE 5.4 THIRD PARTY WORKS

Creator:	Date:	Checker:	Date:	Approver:	Date:
LC	02/05/2025	HK	02/05/2025	DR	02/05/2025

Document Type:	Scale:	Format:	Sheets:	Rev:
FIGURE	1:10,000	A3	29 OF 53	A

Document Path: \\eu.aecomnet.com\EMIA\UKI\UKNCL2\Jobs\60721024 Grimsby to Walpole\02_Maps\PEIR\Volume 2\Part A\G2W_PEIR_2_A_Chapter_5_Project_Description_Figures.aprx

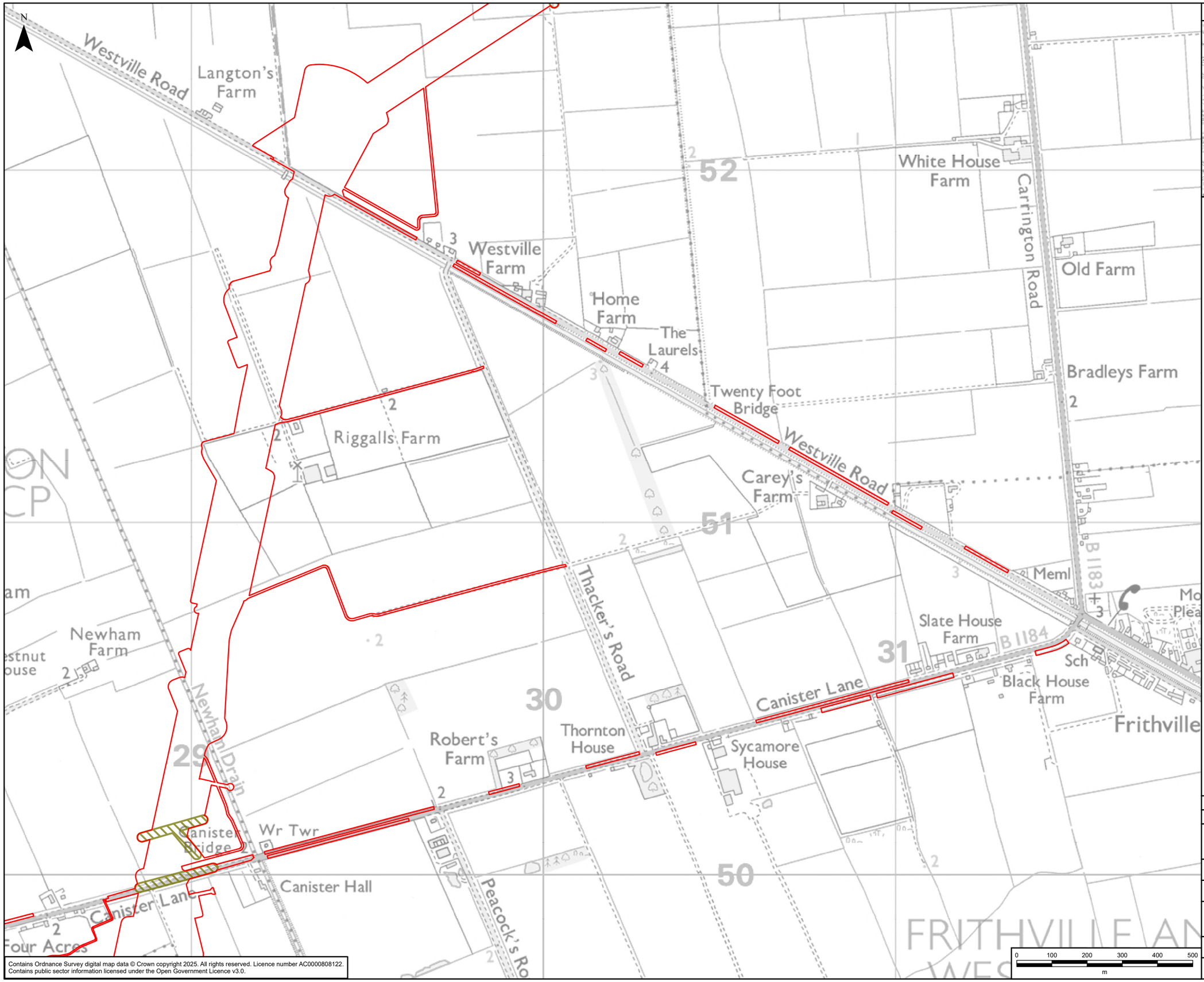

Contains Ordnance Survey digital map data © Crown copyright 2025. All rights reserved. Licence number AC0000808122.
Contains public sector information licensed under the Open Government Licence v3.0.

GRIMSBY TO WALPOLE LEGEND

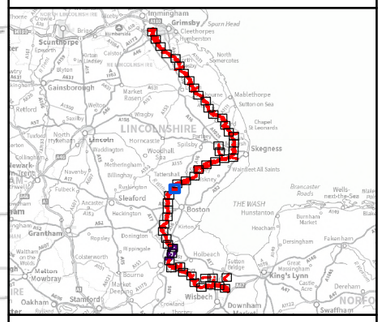

Legend

- Draft Order Limits
- Indicative Statutory Undertaker Works

Rev	Date	Description	GIS	Chk	App
A	02/05/2025	First Issue	LC	HK	DR

nationalgrid

Purpose: PEI REPORT

Scheme: GRIMSBY TO WALPOLE

Document Title: FIGURE 5.4 THIRD PARTY WORKS

Creator:	Date:	Checker:	Date:	Approver:	Date:
LC	02/05/2025	HK	02/05/2025	DR	02/05/2025

Document Type:	Scale:	Format:	Sheets:	Rev:
FIGURE	1:10,000	A3	30 OF 53	A

Document Path: \\eu.aecomnet.com\EMIA\UKI\UKNCL2\Jobs\60721024 Grimsby to Walpole\02_Maps\PEIR\Volume 2\Part A\G2W_PEIR_2_A_Chapter_5_Project_Description_Figures.aprx

N

Gipsey Bridge

Gipsey Bridge

PO Sch

Canister Lane

Canister Hall

Four Acres Farm

Cut Dike

LANGRIVILLE CP

Gipsy Drove

The White House

Drove House

FB

Castle Dyke Farm

Castle Dike

Peacoc Farm

Ivydene House

Leagate Road

Armtree Road

Holme Farm

Manor Farm

Sharp's Bridge

Mere Booth Road

Rectory Farm

Meer Booth Farm

Pig Farm

Witham House

CP Bdy

Elm Tree Farm

Reaches Marsh Farm

FB

0 100 200 300 400 500

m

Contains Ordnance Survey digital map data © Crown copyright 2025. All rights reserved. Licence number AC0000808122.
Contains public sector information licensed under the Open Government Licence v3.0.

GRIMSBY TO WALPOLE LEGEND

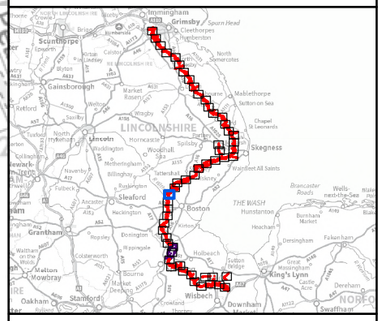

Legend

- Draft Order Limits
- Indicative Statutory Undertaker Works

Rev	Date	Description	GIS	Chk	App
A	02/05/2025	First Issue	LC	HK	DR

nationalgrid

Purpose: PEI REPORT

Scheme: GRIMSBY TO WALPOLE

Document Title: FIGURE 5.4 THIRD PARTY WORKS

Creator:	Date:	Checker:	Date:	Approver:	Date:
LC	02/05/2025	HK	02/05/2025	DR	02/05/2025

Document Type:	Scale:	Format:	Sheets:	Rev:
FIGURE	1:10,000	A3	31 OF 53	A

Document Path: \\eu.aecomnet.com\EMIA\UKI\UKNCL2\Jobs\60721024 Grimsby to Walpole\02_Maps\PEIR\Volume 2\Part A\G2W_PEIR_2_A_Chapter_5_Project_Description_Figures.aprx

N

Elm Tree Farm
Ferry Farm
Reaches Marsh Farm
FB
D FEN WITH BROTHERTOFT CP
Bamber's Farm
Gee's Farm
Hill Farm
Brothertoft Hall
Brothertoft
Hedgehog Bridge Farm
Vic
Vicarage Farm
Redroof Farm
Walnut Tree Farm
Punchbowl Lane
Barley Close
Boston Wes
B1192
Langrick Road
Toft Tunnel Farm
Givendale
North Forty Foot Drain
Meads Farm
Southview
Ivy House Farm
Toft Tunnel
Creasey's Farm
North Holt
North Forty Foot Drain

0 100 200 300 400 500
m

Contains Ordnance Survey digital map data © Crown copyright 2025. All rights reserved. Licence number AC0000808122.
Contains public sector information licensed under the Open Government Licence v3.0.

GRIMSBY TO WALPOLE LEGEND

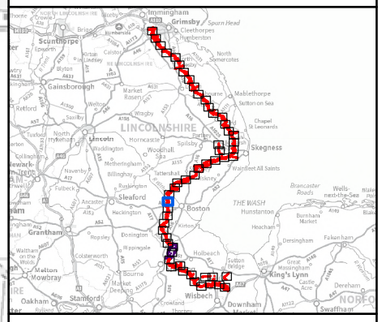

Legend

- Draft Order Limits
- Indicative Statutory Undertaker Works

Rev	Date	Description	GIS	Chk	App
A	02/05/2025	First Issue	LC	HK	DR

nationalgrid

Purpose:	PEI REPORT
Scheme:	GRIMSBY TO WALPOLE
Document Title:	FIGURE 5.4 THIRD PARTY WORKS

Creator:	Date:	Checker:	Date:	Approver:	Date:
LC	02/05/2025	HK	02/05/2025	DR	02/05/2025

Document Type:	Scale:	Format:	Sheets:	Rev:
FIGURE	1:10,000	A3	32 OF 53	A

Document Path: \\eu.aecomnet.com\EMIA\UKI\UKNCL2\Jobs\60721024 Grimsby to Walpole\02_Maps\PEIR\Volume 2\Part A\G2W_PEIR_2_A_Chapter_5_Project_Description_Figures.aprx

N

North Holt

North Forty Foot Drain

Benton's Bridge

Fairways

Great Fen

Middle Farm

Boston West Golf Course

Hubbert's Bridge Farm

CH

The Elms

Boardsides

Slate House Farm

Hubbert's Bridge

FBs

Wilson's Farm (Nursery)

Far Drove

B 1192

Middle Fen

Frampton Lane

Willow Tree Farm

Station Road

Baker's Bridge

Fen Farm

MS

Swineshead Road

Willoughby Farm

Works

The Beeches

A 52

Bridge Angle

Hotel

Kell's Drove

Bridge Piece

The Friths

Knight's Bridge

Contains Ordnance Survey digital map data © Crown copyright 2025. All rights reserved. Licence number AC0000808122.
Contains public sector information licensed under the Open Government Licence v3.0.

0 100 200 300 400 500
m

GRIMSBY TO WALPOLE LEGEND

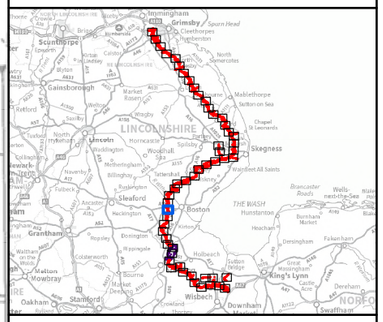

Legend

- Draft Order Limits
- Indicative Statutory Undertaker Works

Rev	Date	Description			
A	02/05/2025	First Issue	LC	HK	DR

nationalgrid

Purpose: PEI REPORT					
Scheme: GRIMSBY TO WALPOLE					
Document Title: FIGURE 5.4 THIRD PARTY WORKS					
Creator: LC	Date: 02/05/2025	Checker: HK	Date: 02/05/2025	Approver: DR	Date: 02/05/2025
Document Type: FIGURE	Scale: 1:10,000	Format: A3	Sheets: 33 OF 53		Rev: A

Document Path: \\eu.aecomnet.com\EMIA\UKI\UKNCL2\Jobs\60721024 Grimsby to Walpole\02_Maps\PEIR\Volume 2\Part A\G2W_PEIR_2_A_Chapter_5_Project_Description_Figures.aprx

N

Knight's Bridge
Old Hammond Beck
Beck Bank
Kirton Holme
CH
Lilley's Bridge
Slate House Farm
Holmes Farm
Holmes Lane
Walnut Grange
Holme Lodge Farm
The Holmes
Simon Weir Lane (Track)
Fore Fen
Fenhouses Drove
Kirton Holme Road
Kirton Drain
Little Side Road
Craile Eau
Simon Weir Drain
The Mantles
Jubilee Farm
Westholme
Little Lane (Track)
Green Lane
Sutton House
Mill Lane
The Cottage
Home Farm
Ickle Cottage
Donington Road
Westfield
Poplars Farm
Willoughby House
Pippinhall Bridge
Pippinhall
Blackjack
Malmsgate Lane
Resr

26 27 28 29

Contains Ordnance Survey digital map data © Crown copyright 2025. All rights reserved. Licence number AC0000808122.
Contains public sector information licensed under the Open Government Licence v3.0.

0 100 200 300 400 500
m

GRIMSBY TO WALPOLE LEGEND

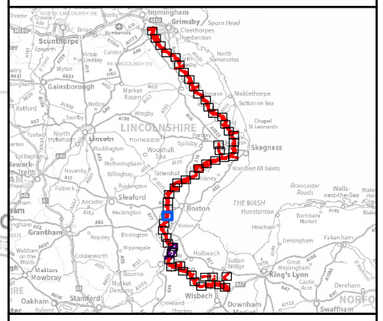

Legend

- Draft Order Limits
- Indicative Statutory Undertaker Works

Rev	Date	Description	GIS	Chk	App
A	02/05/2025	First Issue	LC	HK	DR

nationalgrid

Purpose: PEI REPORT

Scheme: GRIMSBY TO WALPOLE

Document Title: FIGURE 5.4 THIRD PARTY WORKS

Creator:	Date:	Checker:	Date:	Approver:	Date:
LC	02/05/2025	HK	02/05/2025	DR	02/05/2025

Document Type:	Scale:	Format:	Sheets:	Rev:
FIGURE	1:10,000	A3	34 OF 53	A

Document Path: \\eu.aecomnet.com\EMIA\UKI\UKNCL2\Jobs\60721024 Grimsby to Walpole\02_Maps\PEIR\Volume 2\Part A\G2W_PEIR_2_A_Chapter_5_Project_Description_Figures.aprx

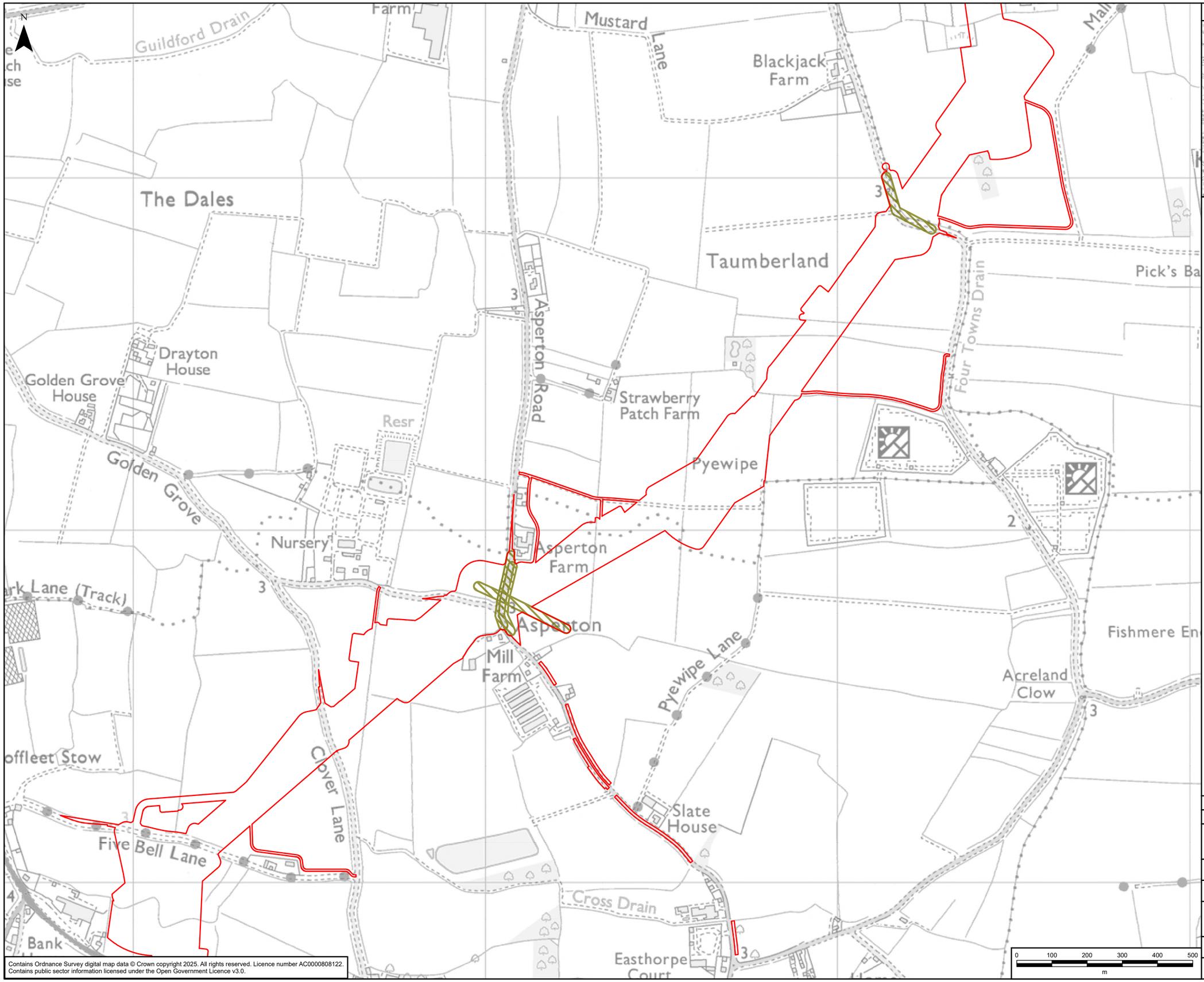

Contains Ordnance Survey digital map data © Crown copyright 2025. All rights reserved. Licence number AC0000808122.
Contains public sector information licensed under the Open Government Licence v3.0.

GRIMSBY TO WALPOLE LEGEND

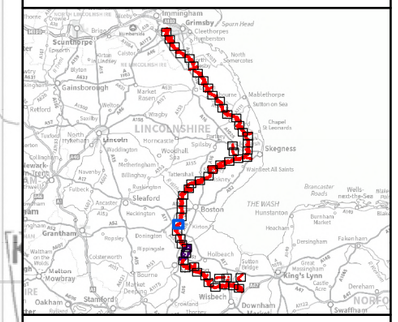

Legend

- Draft Order Limits
- Indicative Statutory Undertaker Works

Rev	Date	Description	GIS	Chk	App
A	02/05/2025	First Issue	LC	HK	DR

nationalgrid

Purpose:	PEI REPORT
Scheme:	GRIMSBY TO WALPOLE
Document Title:	FIGURE 5.4 THIRD PARTY WORKS

Creator:	Date:	Checker:	Date:	Approver:	Date:
LC	02/05/2025	HK	02/05/2025	DR	02/05/2025

Document Type:	Scale:	Format:	Sheets:	Rev:
FIGURE	1:10,000	A3	35 OF 53	A

Document Path: \\eu.aecomnet.com\EMIA\UKI\UKNCL2\Jobs\60721024 Grimsby to Walpole\02_Maps\PEIR\Volume 2\Part A\G2W_PEIR_2_A_Chapter_5_Project_Description_Figures.aprx

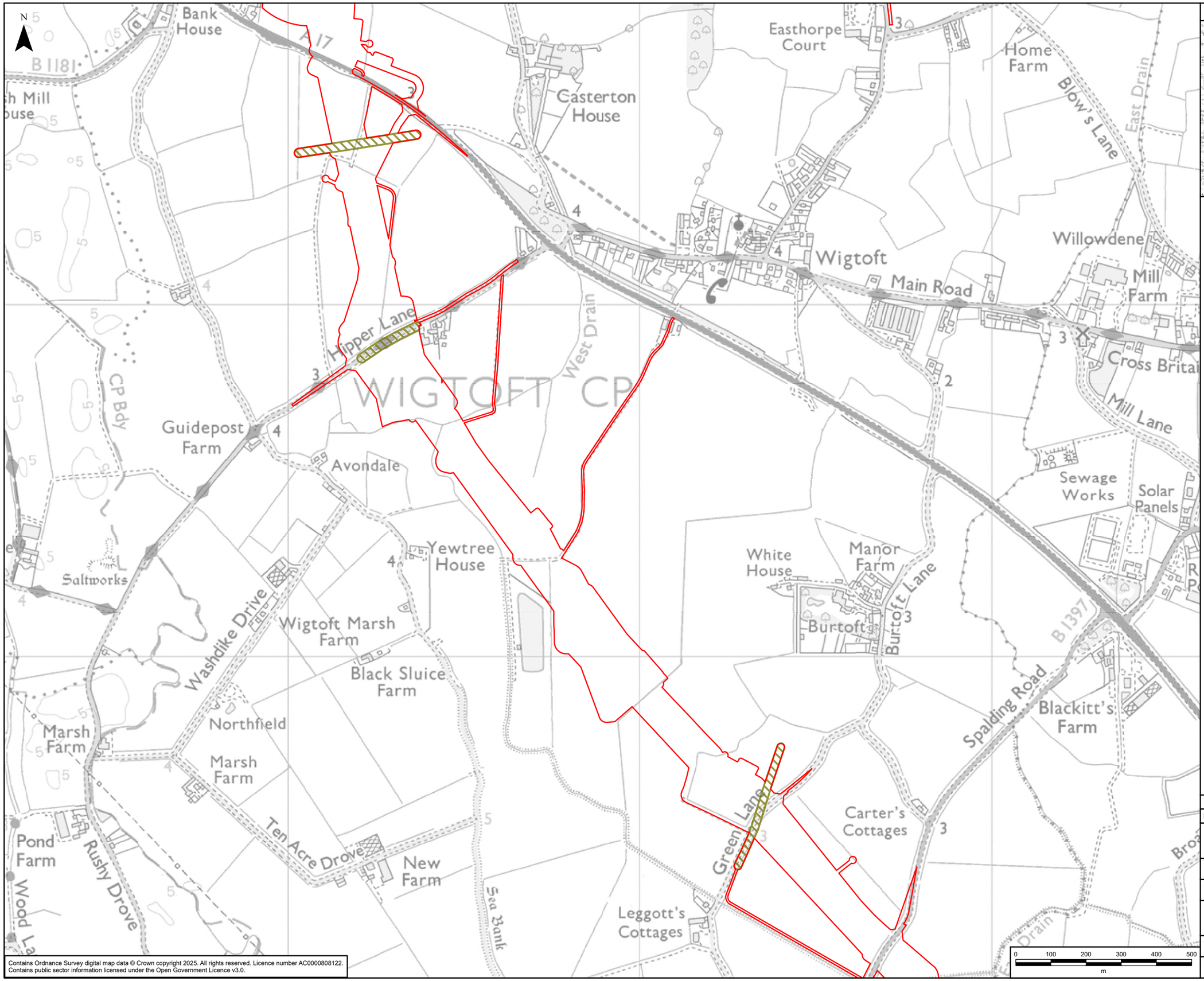

Contains Ordnance Survey digital map data © Crown copyright 2025. All rights reserved. Licence number AC0000808122.
Contains public sector information licensed under the Open Government Licence v3.0.

GRIMSBY TO WALPOLE LEGEND

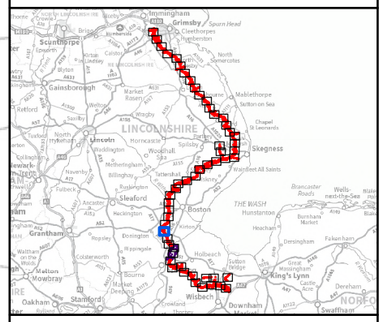

Legend

- Draft Order Limits
- Indicative Statutory Undertaker Works

Rev	Date	Description	GIS	Chk	App
A	02/05/2025	First Issue	LC	HK	DR

nationalgrid

Purpose: PEI REPORT

Scheme: GRIMSBY TO WALPOLE

Document Title: FIGURE 5.4 THIRD PARTY WORKS

Creator:	Date:	Checker:	Date:	Approver:	Date:
LC	02/05/2025	HK	02/05/2025	DR	02/05/2025

Document Type:	Scale:	Format:	Sheets:	Rev:
FIGURE	1:10,000	A3	36 OF 53	A

Document Path: \\eu.aecomnet.com\EMIA\UKI\UKNCL2\Jobs\60721024 Grimsby to Walpole\02_Maps\PEIR\Volume 2\Part A\G2W_PEIR_2_A_Chapter_5_Project_Description_Figures.aprx

N

Leggott's Cottages
East Drain
A17
Petrican
Waterbelly La
Dowdyke Hall
Two Towns Drain
Willow Farm
Belton Farm
MS
Kit Cat Lane
Gas Valve Compound
Ivy House
Dowdyke Rd
Woodlands Farm
Toll Bar Holt
Bank House Farm
Hill Farm
Willow Tree Farm
Dowdyke Grange
Grange Farm
Sutterton Dowdyke
CP Bdy
Sutterton Marsh
Bicker Creek (Drain)
Sea Bank
Cook's Road
Gosberton Marsh
Vicarage Farm
Sutterton
Elm Tree Farm
Lampson's Clough
Sea Bank

Contains Ordnance Survey digital map data © Crown copyright 2025. All rights reserved. Licence number AC0000808122.
Contains public sector information licensed under the Open Government Licence v3.0.

0 100 200 300 400 500
m

GRIMSBY TO WALPOLE LEGEND

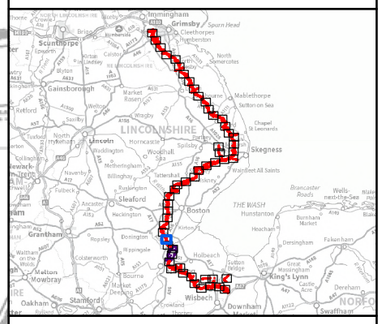

Legend

- Draft Order Limits
- Indicative Statutory Undertaker Works

Rev	Date	Description			
A	02/05/2025	First Issue	LC	HK	DR

nationalgrid

Purpose:	PEI REPORT
Scheme:	GRIMSBY TO WALPOLE
Document Title:	FIGURE 5.4 THIRD PARTY WORKS

Creator:	Date:	Checker:	Date:	Approver:	Date:
LC	02/05/2025	HK	02/05/2025	DR	02/05/2025

Document Type:	Scale:	Format:	Sheets:	Rev:
FIGURE	1:10,000	A3	37 OF 53	A

Document Path: \\eu.aecomnet.com\EMIA\UKI\UKNCL2\Jobs\60721024 Grimsby to Walpole\02_Maps\PEIR\Volume 2\Part A\G2W_PEIR_2_A_Chapter_5_Project_Description_Figures.aprx

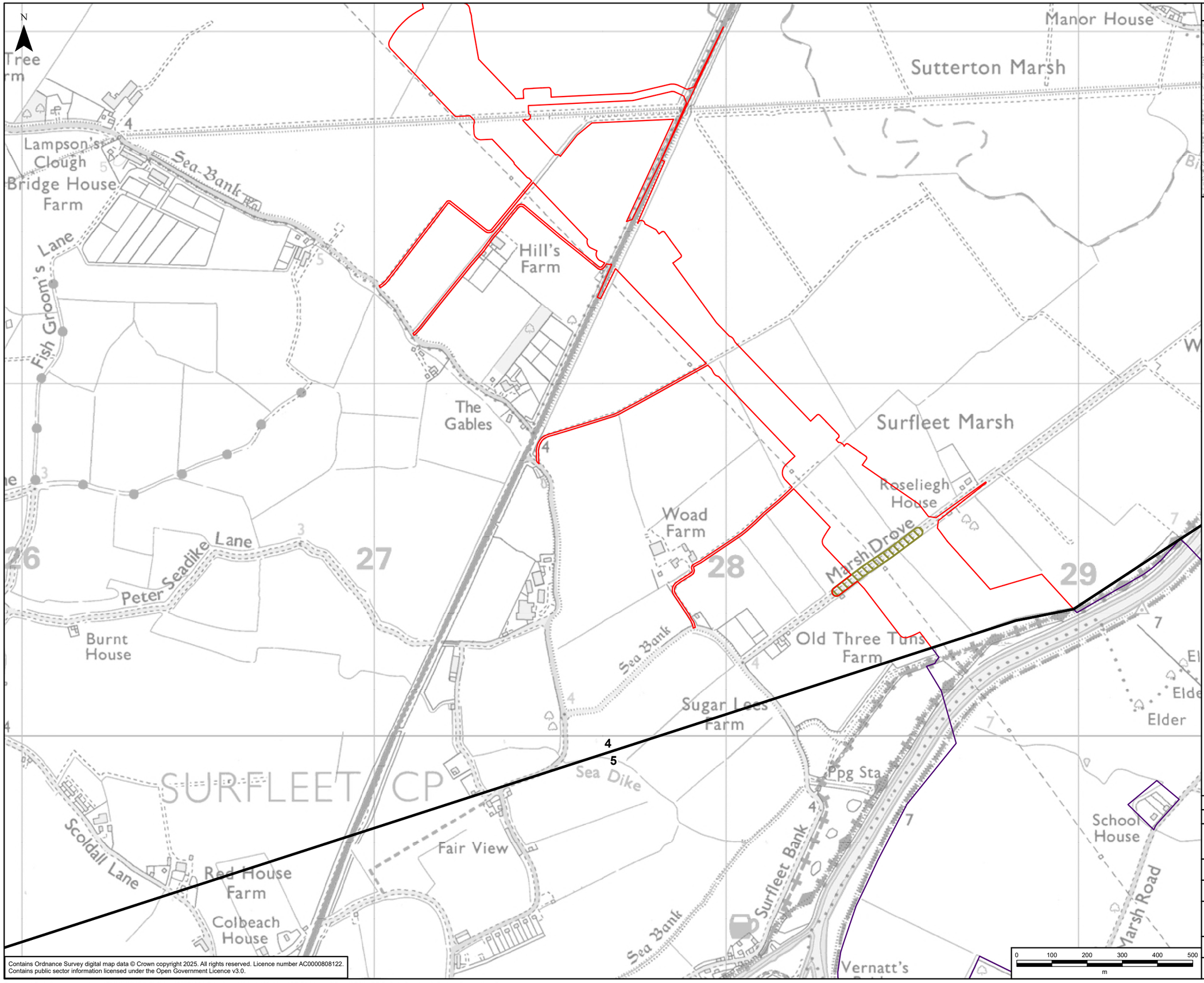

Contains Ordnance Survey digital map data © Crown copyright 2025. All rights reserved. Licence number AC0000808122.
Contains public sector information licensed under the Open Government Licence v3.0.

GRIMSBY TO WALPOLE LEGEND

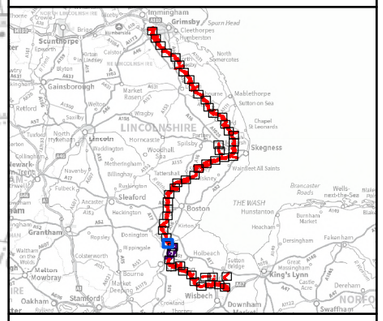

Legend

- Draft Order Limits
- Route Section Break
- Refined Weston Marsh Substation Siting Zone
- Indicative Statutory Undertaker Works

Rev	Date	Description	GIS	Chk	App
A	02/05/2025	First Issue	LC	HK	DR

nationalgrid

Purpose: PEI REPORT

Scheme: GRIMSBY TO WALPOLE

Document Title: FIGURE 5.4 THIRD PARTY WORKS

Creator:	Date:	Checker:	Date:	Approver:	Date:
LC	02/05/2025	HK	02/05/2025	DR	02/05/2025

Document Type:	Scale:	Format:	Sheets:	Rev:
FIGURE	1:10,000	A3	38 OF 53	A

Document Path: \\eu.aecomnet.com\EMIA\UKI\UKNCL2\Jobs\60721024 Grimsby to Walpole\02_Maps\PEIR\Volume 2\Part A\G2W_PEIR_2_A_Chapter_5_Project_Description_Figures.aprx

N

Woad Farm

Roseliegh House

Marsh Drove

28

29

30

31

Ppg Sta

Willow

Wragg Marsh House

Wragg Marsh

Old Three Tuns Farm

Sugar Lees Farm

Elder

Elder

Elder

Lord's Drain

The Spinney

Ppg Sta

School House

Surfleet Bank

Marsh Road

Vernatt's Bridge

Crowtree Farm

NTL Sluice

Reservoir

Bottom Yard

Welland House Farm

Pickmere

Weston Marsh

Crown Fa

0 100 200 300 400 500

m

GRIMSBY TO WALPOLE LEGEND

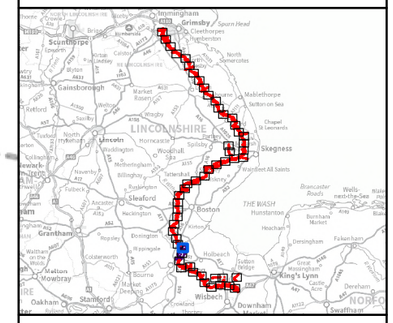

Legend

- Draft Order Limits
- Route Section Break
- Refined Weston Marsh Substation Siting Zone
- Indicative Statutory Undertaker Works

Rev	Date	Description	GIS	Chk	App
A	02/05/2025	First Issue	LC	HK	DR

nationalgrid

Purpose:	PEI REPORT
Scheme:	GRIMSBY TO WALPOLE
Document Title:	FIGURE 5.4 THIRD PARTY WORKS

Creator:	Date:	Checker:	Date:	Approver:	Date:
LC	02/05/2025	HK	02/05/2025	DR	02/05/2025

Document Type:	Scale:	Format:	Sheets:	Rev:
FIGURE	1:10,000	A3	39 OF 53	A

Contains Ordnance Survey digital map data © Crown copyright 2025. All rights reserved. Licence number AC0000808122.
Contains public sector information licensed under the Open Government Licence v3.0.

Document Path: \\eu.aecomnet.com\EMIA\UKI\UKNCL2\Jobs\60721024 Grimsby to Walpole\02_Maps\PEIR\Volume 2\Part A\G2W_PEIR_2_A_Chapter_5_Project_Description_Figures.aprx

N

Welland House Farm

Pickmere

Weston Marsh

South Bank

White House Farm

Nursery

Lord's Drain

28

Top Yard

Dominorum Drain

Marsh House Farm

whirre

27

Spalding Marsh

St Lambert's Hall

Wykeham Chapel (remains of)

Wykeham Farm

Shepherds Farm

St Lambert's Cottages

Stone Gate

Hall Gate

0 100 200 300 400 500
m

Contains Ordnance Survey digital map data © Crown copyright 2025. All rights reserved. Licence number AC0000808122.
Contains public sector information licensed under the Open Government Licence v3.0.

GRIMSBY TO WALPOLE LEGEND

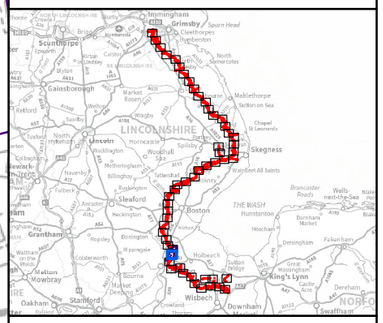

Legend

Refined Weston Marsh Substation Siting Zone

Rev	Date	Description	GIS	Chk	App
A	02/05/2025	First Issue	LC	HK	DR

nationalgrid

Purpose: PEI REPORT					
Scheme: GRIMSBY TO WALPOLE					
Document Title: FIGURE 5.4 THIRD PARTY WORKS					
Creator: LC	Date: 02/05/2025	Checker: HK	Date: 02/05/2025	Approver: DR	Date: 02/05/2025
Document Type: FIGURE	Scale: 1:10,000	Format: A3	Sheets: 40 OF 53		Rev: A

Document Path: \\eu.aecomnet.com\EMIA\UKI\UKNCL2\Jobs\60721024 Grimsby to Walpole\02_Maps\PEIR\Volume 2\Part A\G2W_PEIR_2_A_Chapter_5_Project_Description_Figures.aprx

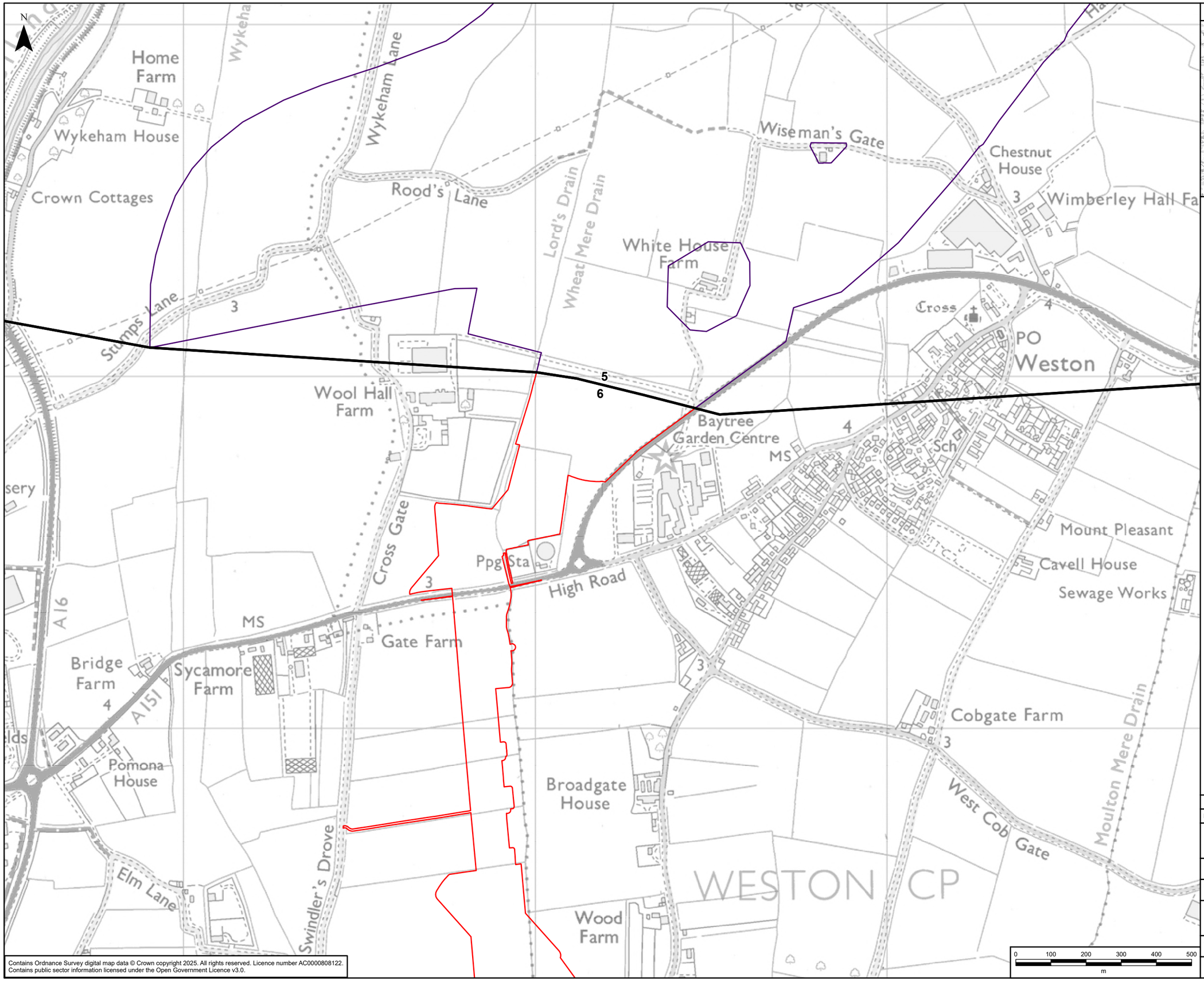

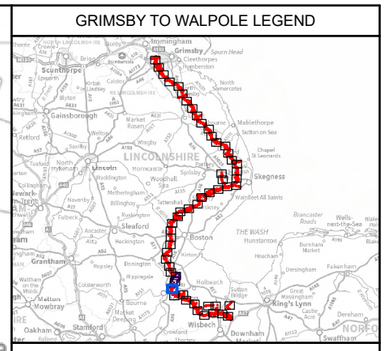

Legend

- Draft Order Limits
- Route Section Break
- Refined Weston Marsh Substation Siting Zone

Rev	Date	Description	GIS	Chk	App
A	02/05/2025	First Issue	LC	HK	DR

nationalgrid

Purpose: PEI REPORT

Scheme: GRIMSBY TO WALPOLE

Document Title: FIGURE 5.4 THIRD PARTY WORKS

Creator:	Date:	Checker:	Date:	Approver:	Date:
LC	02/05/2025	HK	02/05/2025	DR	02/05/2025

Document Type:	Scale:	Format:	Sheets:	Rev:
FIGURE	1:10,000	A3	41 OF 53	A

Contains Ordnance Survey digital map data © Crown copyright 2025. All rights reserved. Licence number AC0000808122.
Contains public sector information licensed under the Open Government Licence v3.0.

Document Path: \\eu.aecomnet.com\EMIA\UKI\UKNCL2\Jobs\60721024 Grimsby to Walpole\02_Maps\PEIR\Volume 2\Part A\G2W_PEIR_2_A_Chapter_5_Project_Description_Figures.aprx

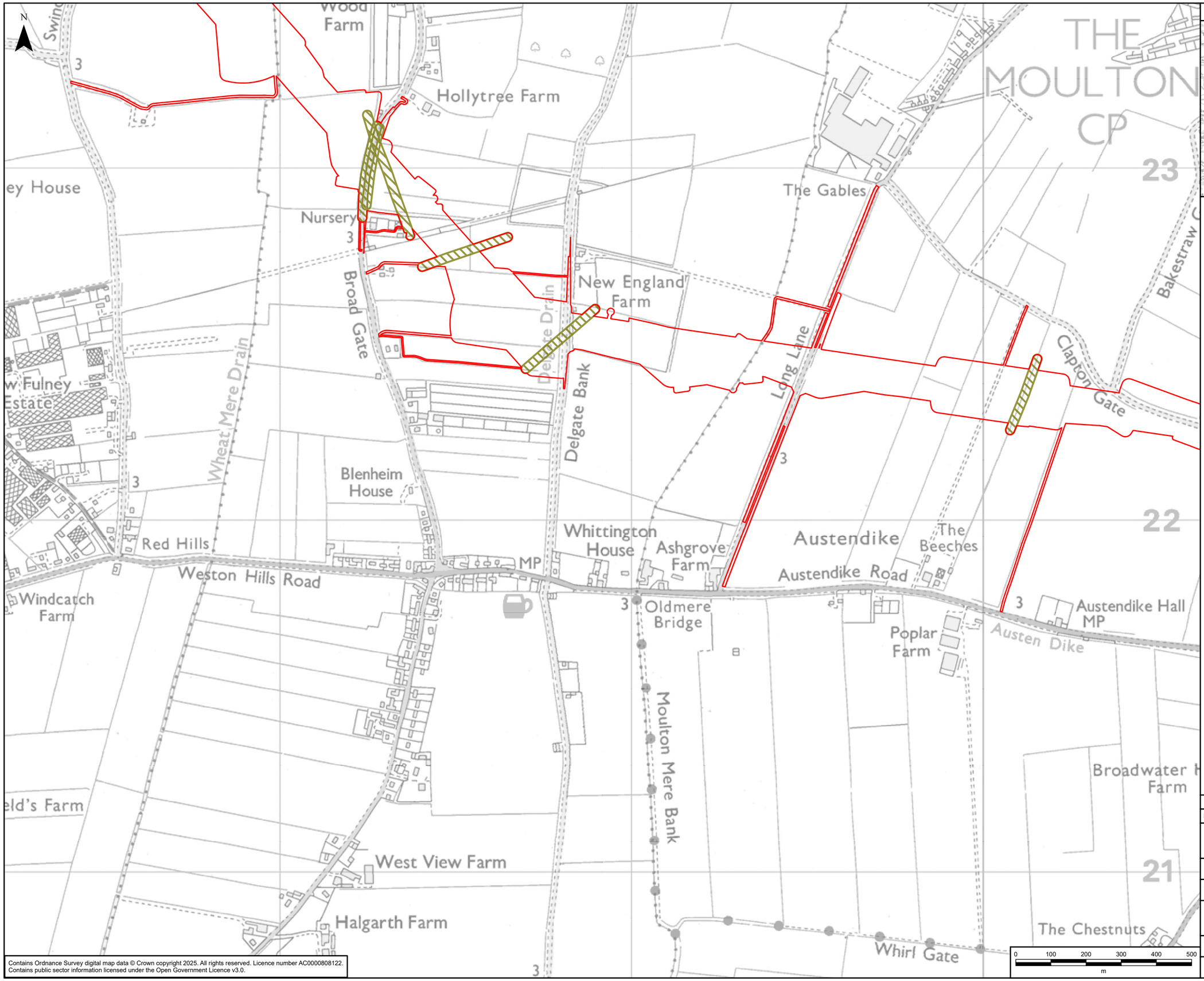

Contains Ordnance Survey digital map data © Crown copyright 2025. All rights reserved. Licence number AC0000808122.
Contains public sector information licensed under the Open Government Licence v3.0.

GRIMSBY TO WALPOLE LEGEND

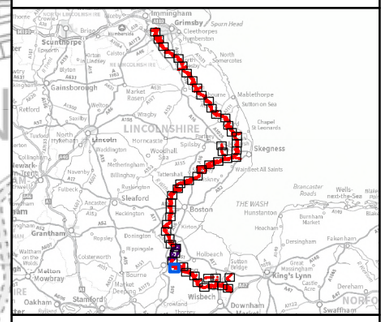

Legend

- Draft Order Limits
- Indicative Statutory Undertaker Works

Rev	Date	Description	GIS	Chk	App
A	02/05/2025	First Issue	LC	HK	DR

nationalgrid

Purpose: PEI REPORT

Scheme: GRIMSBY TO WALPOLE

Document Title: FIGURE 5.4 THIRD PARTY WORKS

Creator:	Date:	Checker:	Date:	Approver:	Date:
LC	02/05/2025	HK	02/05/2025	DR	02/05/2025

Document Type:	Scale:	Format:	Sheets:	Rev:
FIGURE	1:10,000	A3	42 OF 53	A

Document Path: \\eu.aecomnet.com\EMIA\UKI\UKNCL2\Jobs\60721024 Grimsby to Walpole\02_Maps\PEIR\Volume 2\Part A\G2W_PEIR_2_A_Chapter_5_Project_Description_Figures.aprx

GRIMSBY TO WALPOLE LEGEND

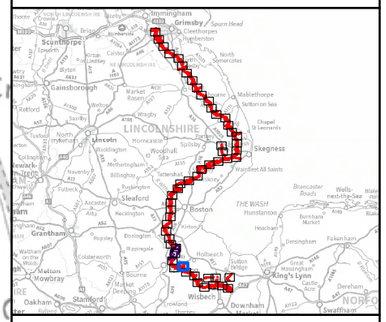

Legend

- Draft Order Limits
- Indicative Statutory Undertaker Works

Rev	Date	Description	GIS	Chk	App
A	02/05/2025	First Issue	LC	HK	DR

nationalgrid

Purpose:	PEI REPORT
Scheme:	GRIMSBY TO WALPOLE
Document Title:	FIGURE 5.4 THIRD PARTY WORKS

Creator:	Date:	Checker:	Date:	Approver:	Date:
LC	02/05/2025	HK	02/05/2025	DR	02/05/2025

Document Type:	Scale:	Format:	Sheets:	Rev:
FIGURE	1:10,000	A3	43 OF 53	A

0 100 200 300 400 500 m

Contains Ordnance Survey digital map data © Crown copyright 2025. All rights reserved. Licence number AC0000808122.
Contains public sector information licensed under the Open Government Licence v3.0.

Document Path: \\eu.aecomnet.com\EMIA\UKI\UKNCL2\Jobs\60721024 Grimsby to Walpole\02_Maps\PEIR\Volume 2\Part A\G2W_PEIR_2_A_Chapter_5_Project_Description_Figures.aprx

N

WHAPLODE CP

Barrington

Vailima

Mill Gate Cottage

Ashtree Farm

Penny Acres

Excel Villa

Hurdletree Farm

Crane's Gate

Hurdletree Bank Farm

Nurseries

Mill Gate

Oaklands Farm

Highfield

Southernwood

Home Farm

Crossways

Hurdletree Bank

Narrow Lane

32

33

34

MS

The Bungalow

The Gables

Whaplode St Catherine

Crane's Gate House

Raven's Bank

Ivanhoe

Millgate House

MP

FB

Sycamore Farm

St Catherine's Bridge

Rookery Farm

Holland Drain

Shemau

Allot Gdns

Narbeth

Bramley House

Red Lodge Farm

Millgate Farm

Grange Farm

Berenice

0 100 200 300 400 500

m

Contains Ordnance Survey digital map data © Crown copyright 2025. All rights reserved. Licence number AC0000808122.
Contains public sector information licensed under the Open Government Licence v3.0.

GRIMSBY TO WALPOLE LEGEND

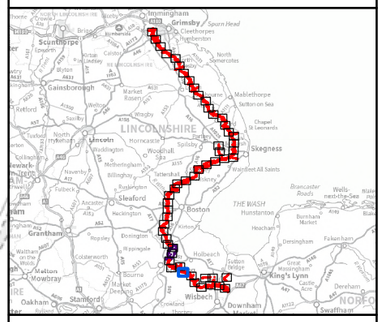

Legend

- Draft Order Limits
- Indicative Statutory Undertaker Works

Rev	Date	Description			
A	02/05/2025	First Issue	LC	HK	DR

nationalgrid

Purpose:	PEI REPORT
Scheme:	GRIMSBY TO WALPOLE
Document Title:	FIGURE 5.4 THIRD PARTY WORKS

Creator:	Date:	Checker:	Date:	Approver:	Date:
LC	02/05/2025	HK	02/05/2025	DR	02/05/2025

Document Type:	Scale:	Format:	Sheets:	Rev:
FIGURE	1:10,000	A3	44 OF 53	A

Document Path: \\eu.aecomnet.com\EMIA\UKI\UKNCL2\Jobs\60721024 Grimsby to Walpole\02_Maps\PEIR\Volume 2\Part A\G2W_PEIR_2_A_Chapter_5_Project_Description_Figures.aprx

N

Saturday Bridge

Little South Holland Drain

Bloodfold House

Raven's Bank

B 1165

Altbrook

MP

Westfield

B 1168

Neal's Gate Farm

Foxcliffe

Auckland Farm

Ryefield House

Ryefield Lane

Bell Haven

Red 3 Lodge

Corbyn Lodge

Fleet Drain

Red Lodge Farm

Stoton's Gate

Neal's Gate

Jiggle's Gate

Wheatsheaf Farm

Raven's Bank

Green Lane

Rosemead

Linma

Rookery Farm

Sycamore Farm

Nealwood

Raven's Gate House

Jekylls Farm

Snowdrop Farm

Joy's Bank

Leeoma

Sewage Works

Dog Drove

Ash Farm

Lowland Drain

The Lynces 4

Bell's Bridge

Hollyhock Farm

FLEET CP

Decoy House

Fleet Drain

Old Fen D

White House Farm

Cattle

Contains Ordnance Survey digital map data © Crown copyright 2025. All rights reserved. Licence number AC0000808122.
Contains public sector information licensed under the Open Government Licence v3.0.

0 100 200 300 400 500
m

GRIMSBY TO WALPOLE LEGEND

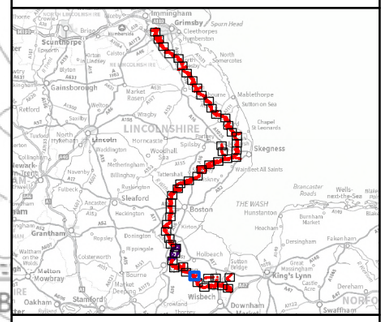

Legend

- Draft Order Limits
- Indicative Statutory Undertaker Works

Rev	Date	Description	GIS	Chk	App
A	02/05/2025	First Issue	LC	HK	DR

nationalgrid

Purpose:	PEI REPORT
Scheme:	GRIMSBY TO WALPOLE
Document Title:	FIGURE 5.4 THIRD PARTY WORKS

Creator:	Date:	Checker:	Date:	Approver:	Date:
LC	02/05/2025	HK	02/05/2025	DR	02/05/2025

Document Type:	Scale:	Format:	Sheets:	Rev:
FIGURE	1:10,000	A3	45 OF 53	A

Document Path: \\eu.aecomnet.com\EMIA\UKI\UKNCL2\Jobs\60721024 Grimsby to Walpole\02_Maps\PEIR\Volume 2\Part A\G2W_PEIR_2_A_Chapter_5_Project_Description_Figures.aprx

N

Old Fen Dike
White House Farm
Scalesgate Resr
Manor Farm
Bird's Drove Farm
Thistlewood Farm
Poplar Farm
Inley Drove
Leedsgate Bridge
Inley Drove Farm
Bardling's Drove
Cross (remains of)
Broad Gate
Bird's Drove
Magpie Farm
Chestnut House
Sunnyholme
Colreta
Ppg Sta
Fendike Farm
Alanray
Charlton House
Priory Cottage
Walnut Farm
Sandygate Farm
Gilbert's Gate
Coronation House
Six Roads Bridge
Little Eau (Drain)
Sandy Gate
Chapel Gate
New Fen Dike
Mission House Farm
Bad Gate
Glasshouse Farm
Rippingale Field
Grangehill Road
Hallgate Farm
Smiths Farm
Willow Tree Farm

Contains Ordnance Survey digital map data © Crown copyright 2025. All rights reserved. Licence number AC0000808122.
Contains public sector information licensed under the Open Government Licence v3.0.

0 100 200 300 400 500
m

GRIMSBY TO WALPOLE LEGEND

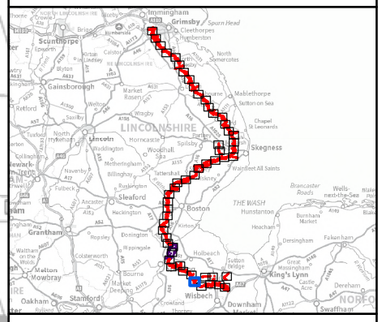

Legend
- Draft Order Limits
- Indicative Statutory Undertaker Works

Rev	Date	Description	GIS	Chk	App
A	02/05/2025	First Issue	LC	HK	DR

nationalgrid

Purpose:	PEI REPORT
Scheme:	GRIMSBY TO WALPOLE
Document Title:	FIGURE 5.4 THIRD PARTY WORKS

Creator:	Date:	Checker:	Date:	Approver:	Date:
LC	02/05/2025	HK	02/05/2025	DR	02/05/2025

Document Type:	Scale:	Format:	Sheets:	Rev:
FIGURE	1:10,000	A3	46 OF 53	A

Document Path: \\eu.aecomnet.com\EMIA\UKI\UKNCL2\Jobs\60721024 Grimsby to Walpole\02_Maps\PEIR\Volume 2\Part A\G2W_PEIR_2_A_Chapter_5_Project_Description_Figures.aprx

N

Mission House Farm
Chapel Gate
Bythorne Bar
Bottlelane Field
Park Farm
Nutwalk Farm
Cooper's Corner
Hornfield Hou
Park House
16
Star Bridge
Bottle Lane
Eaugate Field
Bramley House
Rippingale Field
Grangehill Road
Black Lane
(Track)
Karrow Field
Willow Tree Farm
Ryland Field
Oaktree Farm
Eauleet Field
Northlane Field
Ewings Farm
Grangehill Farm
Cross Drove
TYDD ST GILES
15
Grangehill Corner
Elmtree House
Quaney Field
Fen Lane
Australia House
Tydd St Giles Fen
Westlands
Shaffendike Field
Lowland Drain
Fenlane Field
Broad Drove West
Fengate Field
Kenny House
14
Chestnut House
Broad Drove Field
Crane Cottage
Poplartree Farm

0 100 200 300 400 500
m

Contains Ordnance Survey digital map data © Crown copyright 2025. All rights reserved. Licence number AC0000808122.
Contains public sector information licensed under the Open Government Licence v3.0.

GRIMSBY TO WALPOLE LEGEND

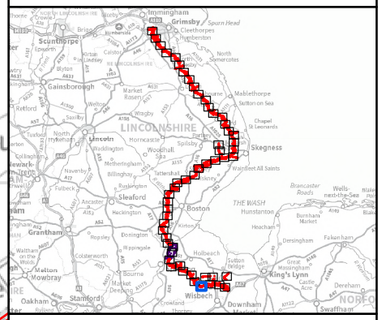

Legend
- Draft Order Limits
- Indicative Statutory Undertaker Works

Rev	Date	Description	GIS	Chk	App
A	02/05/2025	First Issue	LC	HK	DR

nationalgrid

Purpose: PEI REPORT

Scheme: GRIMSBY TO WALPOLE

Document Title: FIGURE 5.4 THIRD PARTY WORKS

Creator:	Date:	Checker:	Date:	Approver:	Date:
LC	02/05/2025	HK	02/05/2025	DR	02/05/2025

Document Type:	Scale:	Format:	Sheets:	Rev:
FIGURE	1:10,000	A3	47 OF 53	A

Document Path: \\eu.aecomnet.com\EMIA\UKI\UKNCL2\Jobs\60721024 Grimsby to Walpole\02_Maps\PEIR\Volume 2\Part A\G2W_PEIR_2_A_Chapter_5_Project_Description_Figures.aprx

N

Trafford House
Tretton Bridge
Shire Drain
Tydd St Giles Golf Centre
CH
Manor House
Fern House
Bank House
Furlong Field
East Ville
Dunton Bridge
Tydd St Giles
New Field
Kirkgate Bridge
Great East Field
Horn Field
Long Brick Field
Little East Field
Sewage Works
St Giles Lodge
Goatlands
Sch
Peartree Farm
South Crofts
Newlands
High South Field
Sterts
Oakley Farm
Church Lane Bridge
High Dike Bank
Fen Croft
Lodge Farm
Low South Field
Fenland Field
Mud Croft
Shortlands
Wr Twr
Home Farm
Sewage Works
Blackdike Bridge (FB)
Mudcroft Farm
Gaul Field
Parrock Field
Newton Hall
Home Farm
Croft's Farm
Newton-in-the-Isle
Karrow Field
Rose Villa
Newton House Farm
Crofts
Main Drain

Contains Ordnance Survey digital map data © Crown copyright 2025. All rights reserved. Licence number AC0000808122.
Contains public sector information licensed under the Open Government Licence v3.0.

0 100 200 300 400 500
m

GRIMSBY TO WALPOLE LEGEND

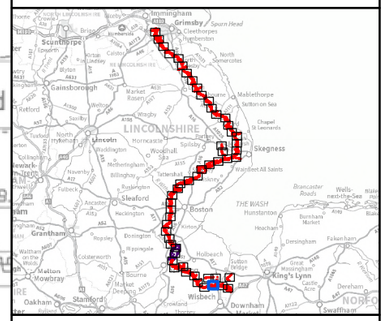

Legend
- Draft Order Limits
- Indicative Statutory Undertaker Works

Rev	Date	Description	GIS	Chk	App
A	02/05/2025	First Issue	LC	HK	DR

nationalgrid

Purpose: PEI REPORT					
Scheme: GRIMSBY TO WALPOLE					
Document Title: FIGURE 5.4 THIRD PARTY WORKS					
Creator: LC	Date: 02/05/2025	Checker: HK	Date: 02/05/2025	Approver: DR	Date: 02/05/2025
Document Type: FIGURE	Scale: 1:10,000	Format: A3	Sheets: 48 OF 53		Rev: A

Document Path: \\eu.aecomnet.com\EMIA\UKI\UKNCL2\Jobs\60721024 Grimsby to Walpole\02_Maps\PEIR\Volume 2\Part A\G2W_PEIR_2_A_Chapter_5_Project_Description_Figures.aprx

N

Woad Farm
Drain
Roderwick
Cross Gate
Sharpe's Bridge
Greendike Lane
Salt Field
Strawberry Hall
Roderwick Field
Middle Field
Oldfield Drain
Wisbech Road
Allot Gdns
Tydd St Mary's Common
The Grange
Tysdale Farm
Bottom Sch Field
Minerva Farm
Tydd St Mary
MS
Parsonage Farm
Parsonage Field
Allot Gdns
Old Field
Sea Bank
Romanhurst
YDD ST MARY CP
Breach Eau (Drain)
Crossgate Field
The Angle
Allot Gdns
Lowgate House
Barton Field
Holt
Low Gate
Crofts
Tydd Gote Bridge
BS
PO
Tydd G
Bridge Farm
Hannath Hall
Raspberry Cottage
Lowgate Field
Marwald Field
Old Eau Field
Blowhead Field
Tretton Manor Farm
Eaudyke Bank
Fern House

0 100 200 300 400 500
m

Contains Ordnance Survey digital map data © Crown copyright 2025. All rights reserved. Licence number AC0000808122.
Contains public sector information licensed under the Open Government Licence v3.0.

GRIMSBY TO WALPOLE LEGEND

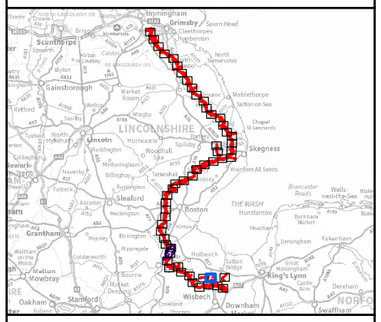

Legend

Draft Order Limits

Rev	Date	Description	GIS	Chk	App
A	02/05/2025	First Issue	LC	HK	DR

nationalgrid

Purpose: PEI REPORT

Scheme: GRIMSBY TO WALPOLE

Document Title: FIGURE 5.4 THIRD PARTY WORKS

Creator:	Date:	Checker:	Date:	Approver:	Date:
LC	02/05/2025	HK	02/05/2025	DR	02/05/2025

Document Type:	Scale:	Format:	Sheets:	Rev:
FIGURE	1:10,000	A3	49 OF 53	A

Document Path: \\eu.aecomnet.com\EMIA\UKI\UKNCL2\Jobs\60721024 Grimsby to Walpole\02_Maps\PEIR\Volume 2\Part A\G2W_PEIR_2_A_Chapter_5_Project_Description_Figures.aprx

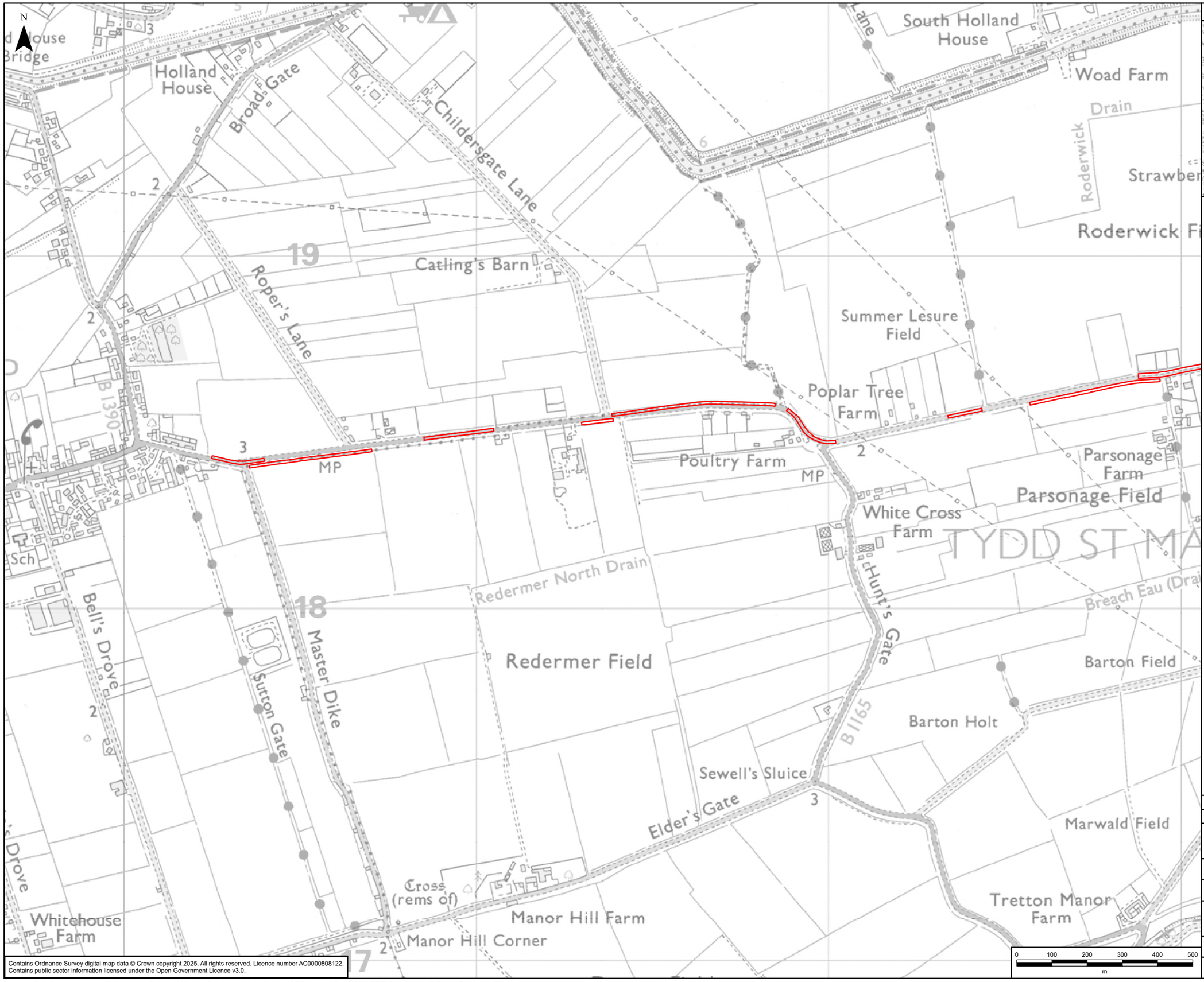

Contains Ordnance Survey digital map data © Crown copyright 2025. All rights reserved. Licence number AC0000808122.
Contains public sector information licensed under the Open Government Licence v3.0.

GRIMSBY TO WALPOLE LEGEND

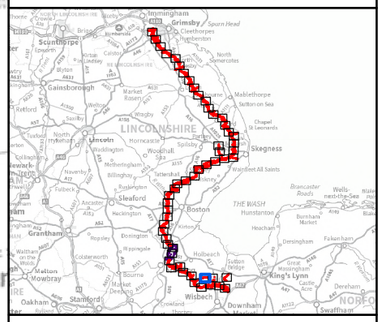

Legend

Draft Order Limits

Rev	Date	Description	GIS	Chk	App
A	02/05/2025	First Issue	LC	HK	DR

nationalgrid

Purpose:	PEI REPORT
Scheme:	GRIMSBY TO WALPOLE
Document Title:	FIGURE 5.4 THIRD PARTY WORKS

Creator:	Date:	Checker:	Date:	Approver:	Date:
LC	02/05/2025	HK	02/05/2025	DR	02/05/2025

Document Type:	Scale:	Format:	Sheets:	Rev:
FIGURE	1:10,000	A3	50 OF 53	A

Document Path: \\eu.aecomnet.com\EMIA\UKI\UKNCL2\Jobs\60721024 Grimsby to Walpole\02_Maps\PEIR\Volume 2\Part A\G2W_PEIR_2_A_Chapter_5_Project_Description_Figures.aprx

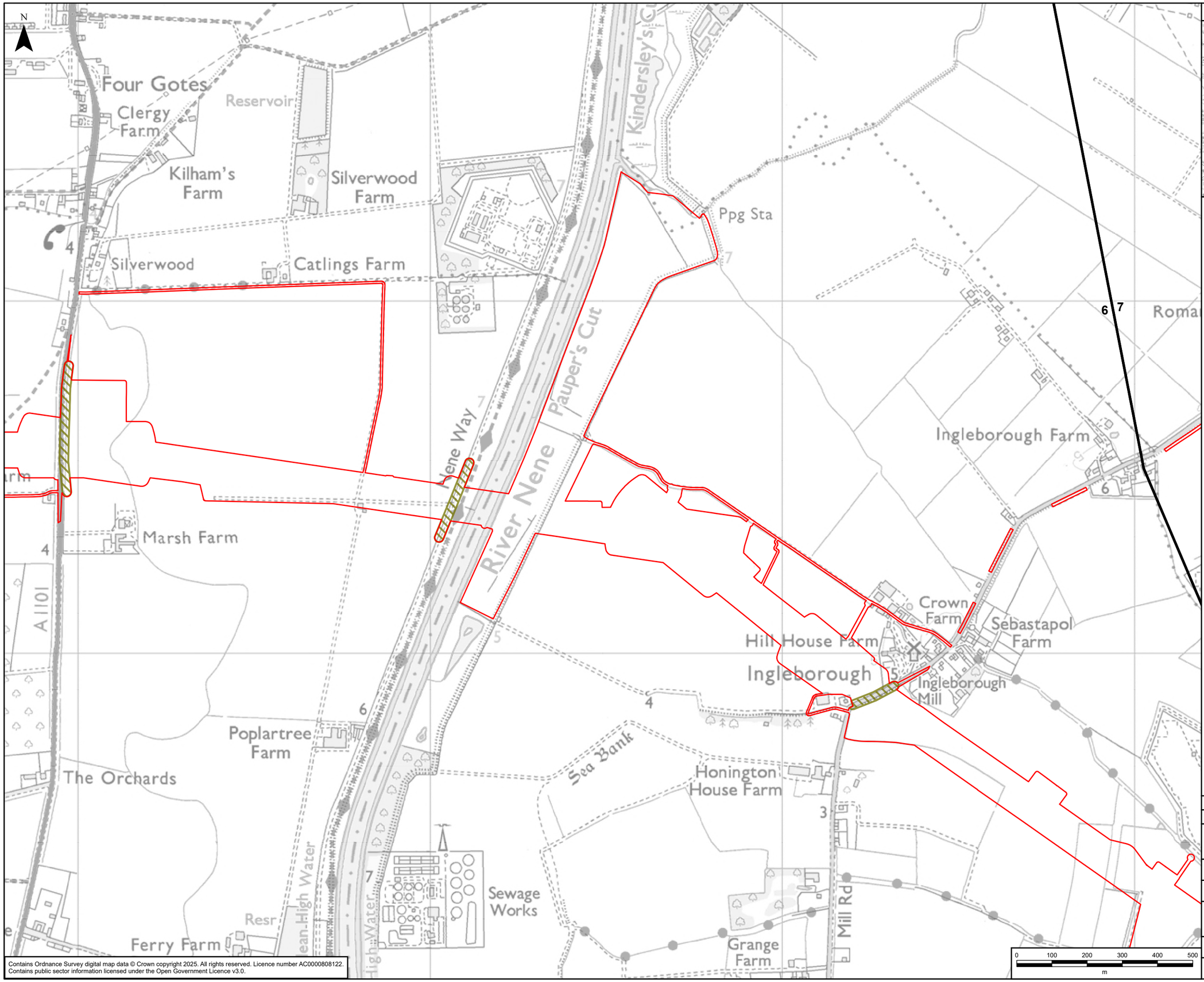

Contains Ordnance Survey digital map data © Crown copyright 2025. All rights reserved. Licence number AC0000808122.
Contains public sector information licensed under the Open Government Licence v3.0.

GRIMSBY TO WALPOLE LEGEND

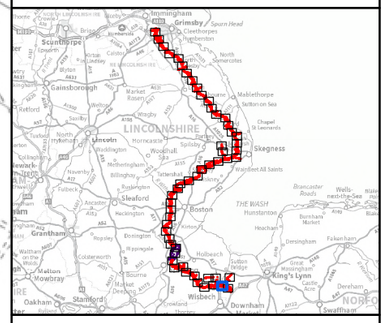

Legend

- Draft Order Limits
- Route Section Break
- Indicative Statutory Undertaker Works

Rev	Date	Description			
A	02/05/2025	First Issue	LC	HK	DR

nationalgrid

Purpose:	PEI REPORT
Scheme:	GRIMSBY TO WALPOLE
Document Title:	FIGURE 5.4 THIRD PARTY WORKS

Creator:	Date:	Checker:	Date:	Approver:	Date:
LC	02/05/2025	HK	02/05/2025	DR	02/05/2025

Document Type:	Scale:	Format:	Sheets:	Rev:
FIGURE	1:10,000	A3	51 OF 53	A

Document Path: \\eu.aecomnet.com\EMIA\UKI\UKNCL2\Jobs\60721024 Grimsby to Walpole\02_Maps\PEIR\Volume 2\Part A\G2W_PEIR_2_A_Chapter_5_Project_Description_Figures.aprx

GRIMSBY TO WALPOLE LEGEND

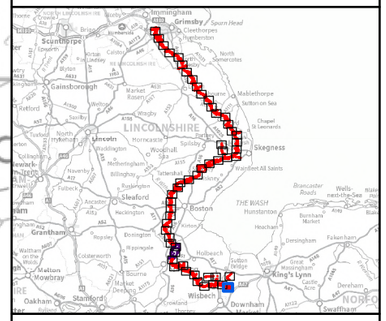

Legend

- Draft Order Limits
- Route Section Break
- Indicative Statutory Undertaker Works

Rev	Date	Description	GIS	Chk	App
A	02/05/2025	First Issue	LC	HK	DR

nationalgrid

Purpose:	PEI REPORT
Scheme:	GRIMSBY TO WALPOLE
Document Title:	FIGURE 5.4 THIRD PARTY WORKS

Creator:	Date:	Checker:	Date:	Approver:	Date:
LC	02/05/2025	HK	02/05/2025	DR	02/05/2025

Document Type:	Scale:	Format:	Sheets:	Rev:
FIGURE	1:10,000	A3	52 OF 53	A

Contains Ordnance Survey digital map data © Crown copyright 2025. All rights reserved. Licence number AC0000808122.
Contains public sector information licensed under the Open Government Licence v3.0.

Document Path: \\eu.aecomnet.com\EMIA\UKI\UKNCL2\Jobs\60721024 Grimsby to Walpole\02_Maps\PEIR\Volume 2\Part A\G2W_PEIR_2_A_Chapter_5_Project_Description_Figures.aprx

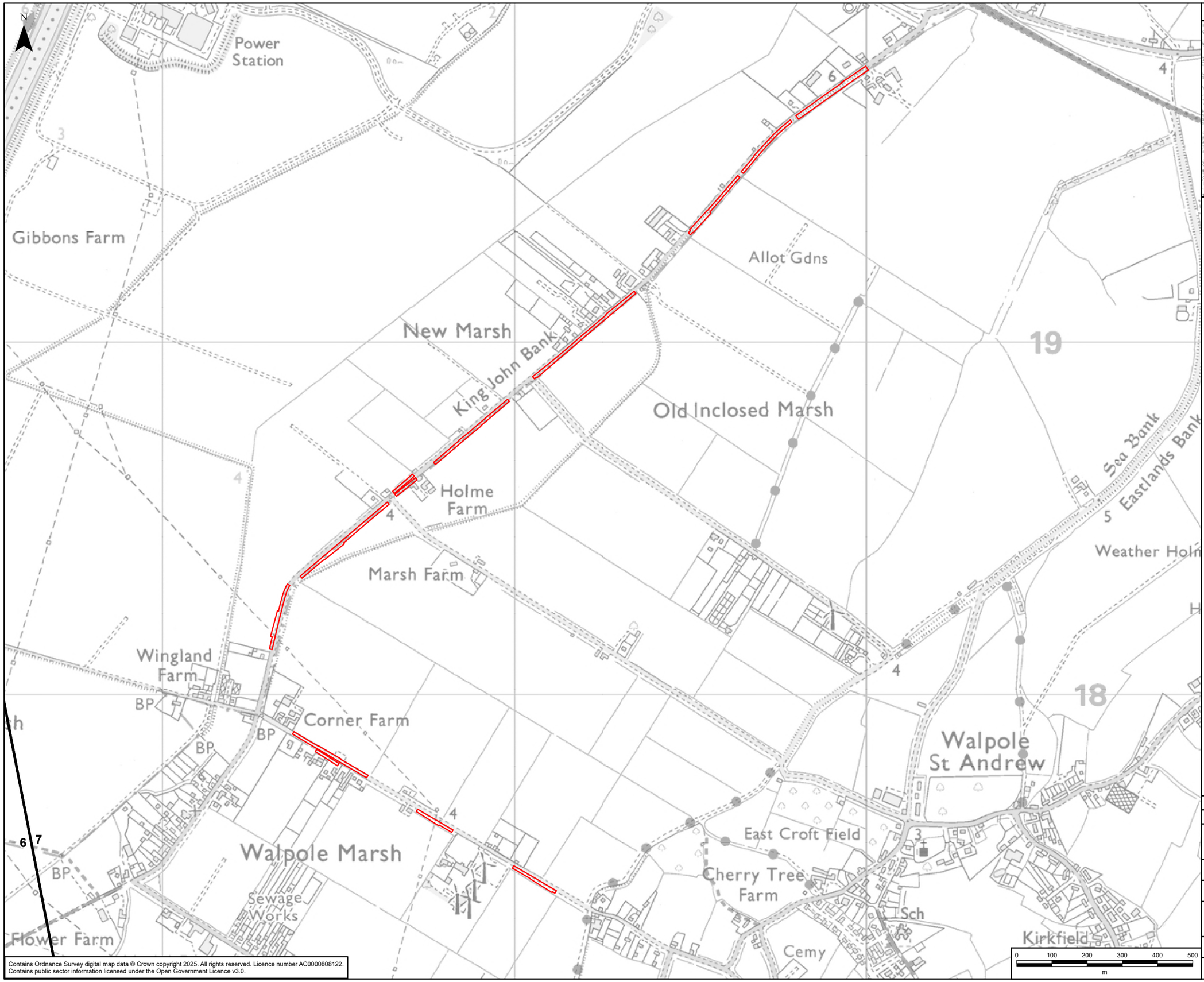

Contains Ordnance Survey digital map data © Crown copyright 2025. All rights reserved. Licence number AC0000808122.
Contains public sector information licensed under the Open Government Licence v3.0.

GRIMSBY TO WALPOLE LEGEND

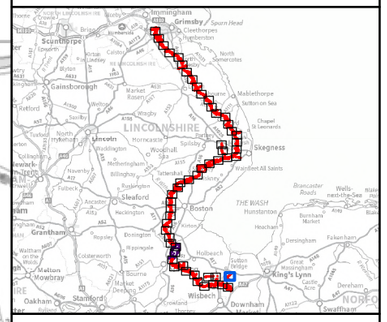

Legend

Draft Order Limits

Route Section Break

Rev	Date	Description	GIS	Chk	App
A	02/05/2025	First Issue	LC	HK	DR

nationalgrid

Purpose: PEI REPORT

Scheme: GRIMSBY TO WALPOLE

Document Title: FIGURE 5.4 THIRD PARTY WORKS

Creator:	Date:	Checker:	Date:	Approver:	Date:
LC	02/05/2025	HK	02/05/2025	DR	02/05/2025

Document Type:	Scale:	Format:	Sheets:	Rev:
FIGURE	1:10,000	A3	53 OF 53	A

Document Path: \\eu.aecomnet.com\EMIA\UKI\UKNCL2\Jobs\60721024 Grimsby to Walpole\02_Maps\PEIR\Volume 2\Part A\G2W_PEIR_2_A_Chapter_5_Project_Description_Figures.aprx