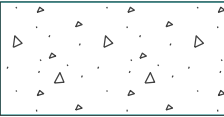




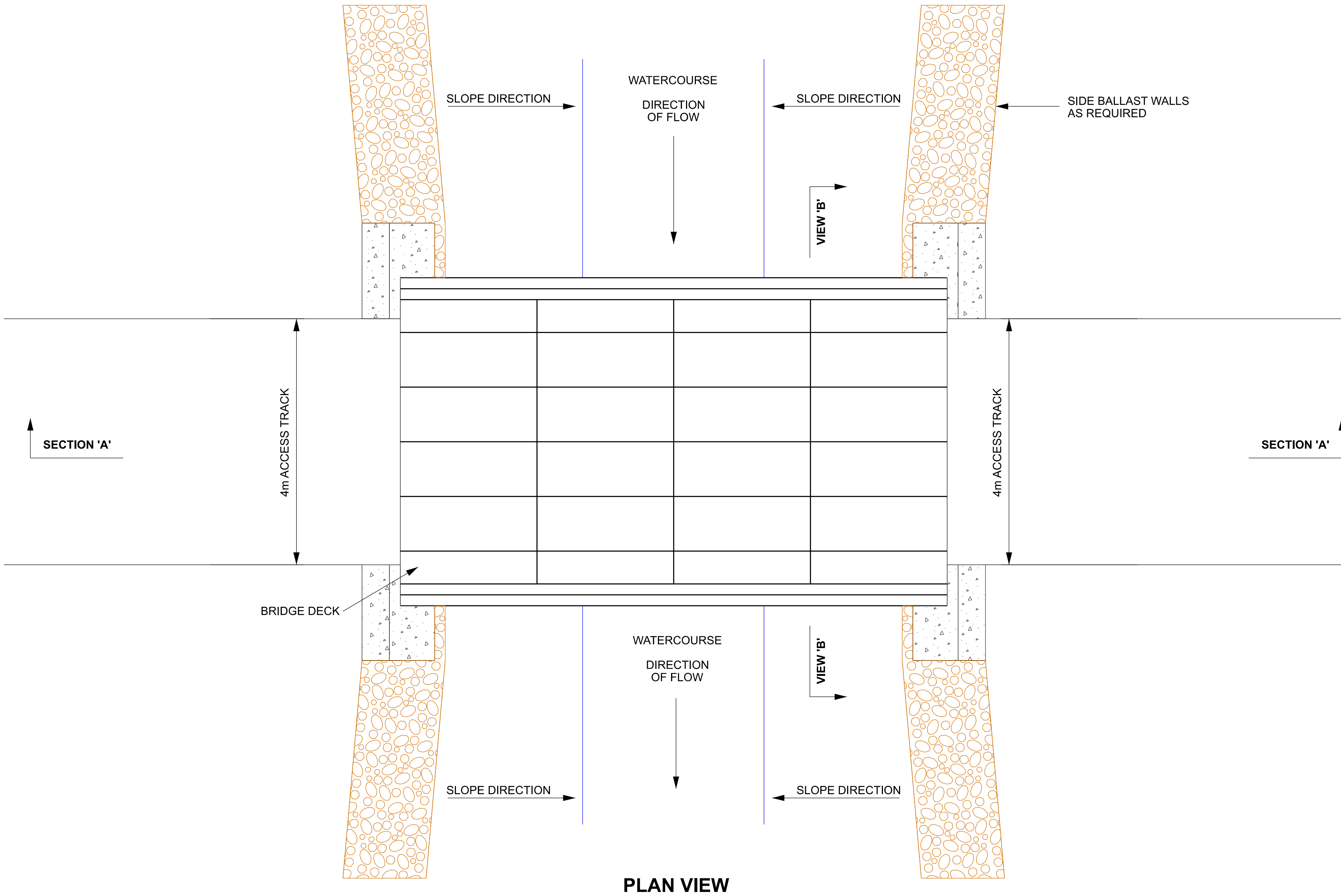
NATIONAL GRID (NORTH HUMBER TO HIGH MARNHAM) ORDER
ILLUSTRATIVE BRIDGE DETAILS FOR WATERCOURSE CROSSINGS
SHEET 1 OF 1

Legend

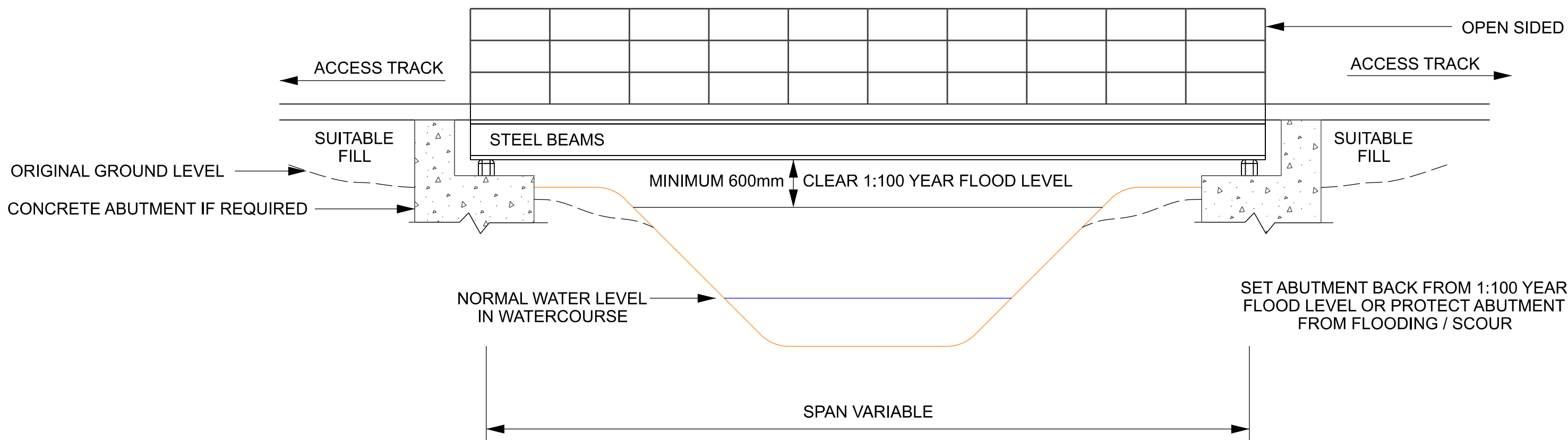
- CONCRETE OR
SUITABLE ALTERNATIVE
- BALLAST WALLS
- WATER

Notes

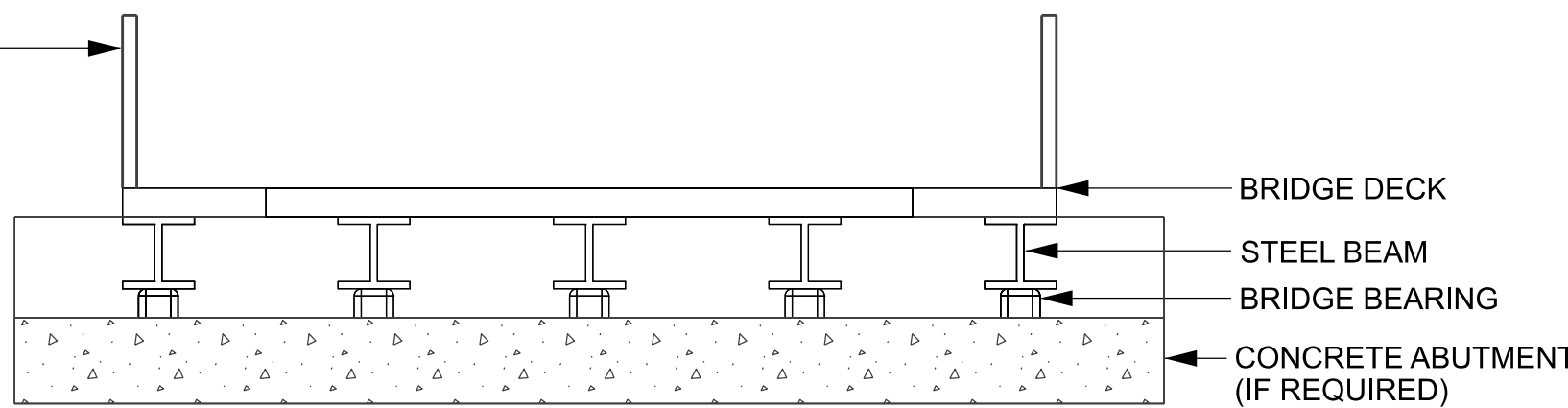
1. ALL DIMENSIONS ARE INDICATED IN METRES (m) UNLESS NOTED OTHERWISE
2. THIS DRAWING IS SCALED AT PAPER SIZE A1, THEREFORE ANY PRINTS TAKEN AT SMALLER SIZES WILL AFFECT ACCURACY OF THE MEASUREMENT UNITS AND SHOULD NOT BE SCALED AGAINST.
3. ALTERNATIVE MATERIALS CAN BE USED TO CONCRETE ABUTMENTS, IF REQUIRED.
4. DEPENDING ON SITE SPECIFIC CONDITIONS A MODULAR ACCESS BRIDGE COULD BE USED.



PLAN VIEW



SECTION A-A



VIEW B-B

A	FEBRUARY 2005	FOR STATUTORY CONSULTATION	JSL	TF	JKS
Issue	Date	Remarks	Drawn	Checked	Approved

Title

NATIONAL GRID
(NORTH HUMBER TO HIGH MARNHAM) ORDER
ILLUSTRATIVE BRIDGE DETAILS
FOR WATERCOURSE CROSSINGS
SHEET 1 OF 1

nationalgrid

Application Number				
EN020034				
National Grid Drawing Reference				
NHM-NG-ENG-DWG-0015				
Scale	Sheet Size	Sheet	Issue	
N.T.S	A1	SHEET 1 OF 1	A	