

Preliminary Environmental Information Report

Volume 2 Part C Route-wide Assessments

Chapter 8 Health and Wellbeing

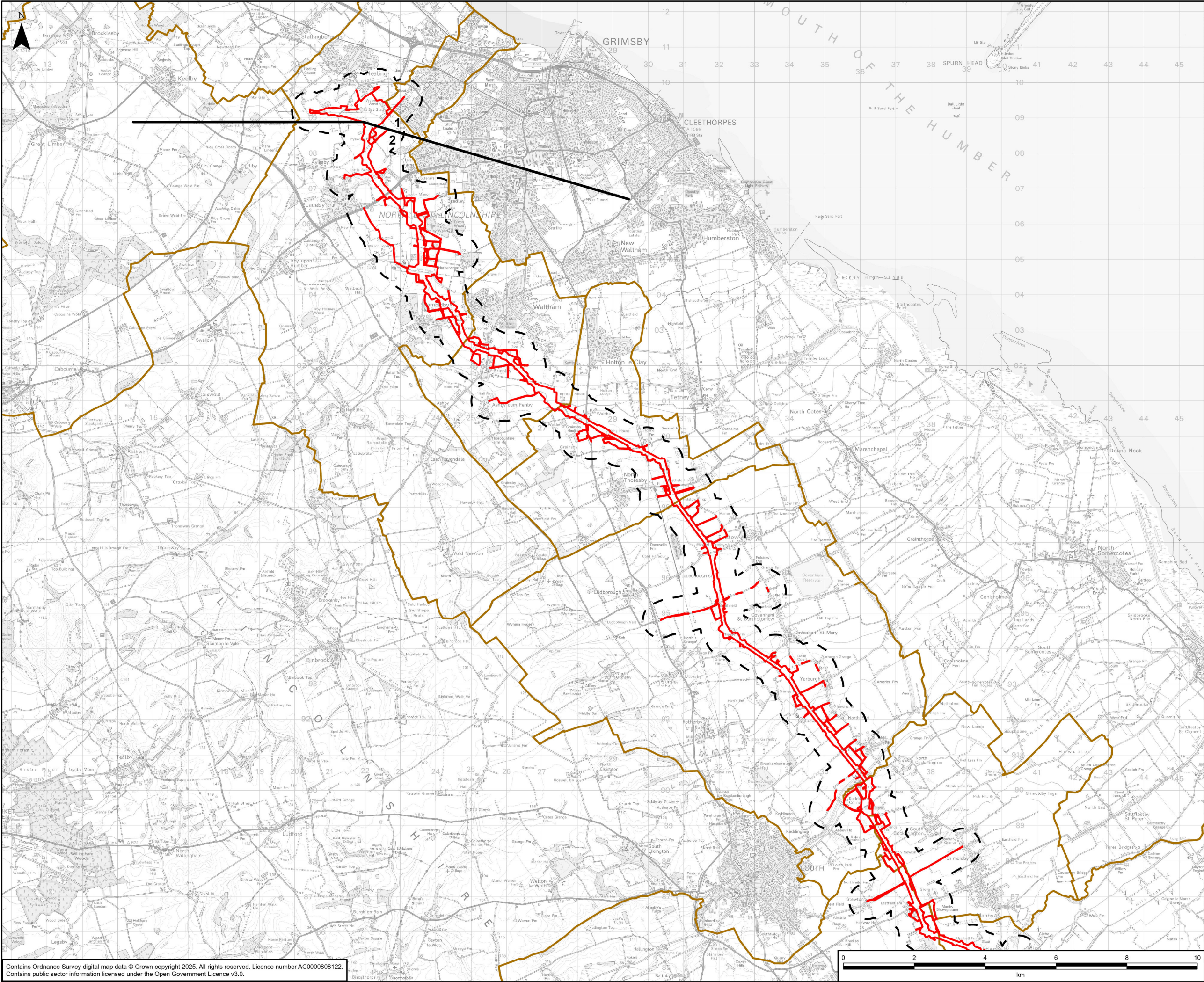
Figures

June 2025



Volume 2 Part C Chapter 8 – Figure List

Figure number	Figure title
Figure 8.1	Health and Wellbeing Study Area
Figure 8.2	Indices of Multiple Deprivation
Figure 8.3	Residential Properties
Figure 8.4	Healthcare and Social Infrastructure
Figure 8.5	Green Open Spaces
Figure 8.6	Promoted Recreational Routes



GRIMSBY TO WALPOLE LEGEND

Legend

Draft Order Limits

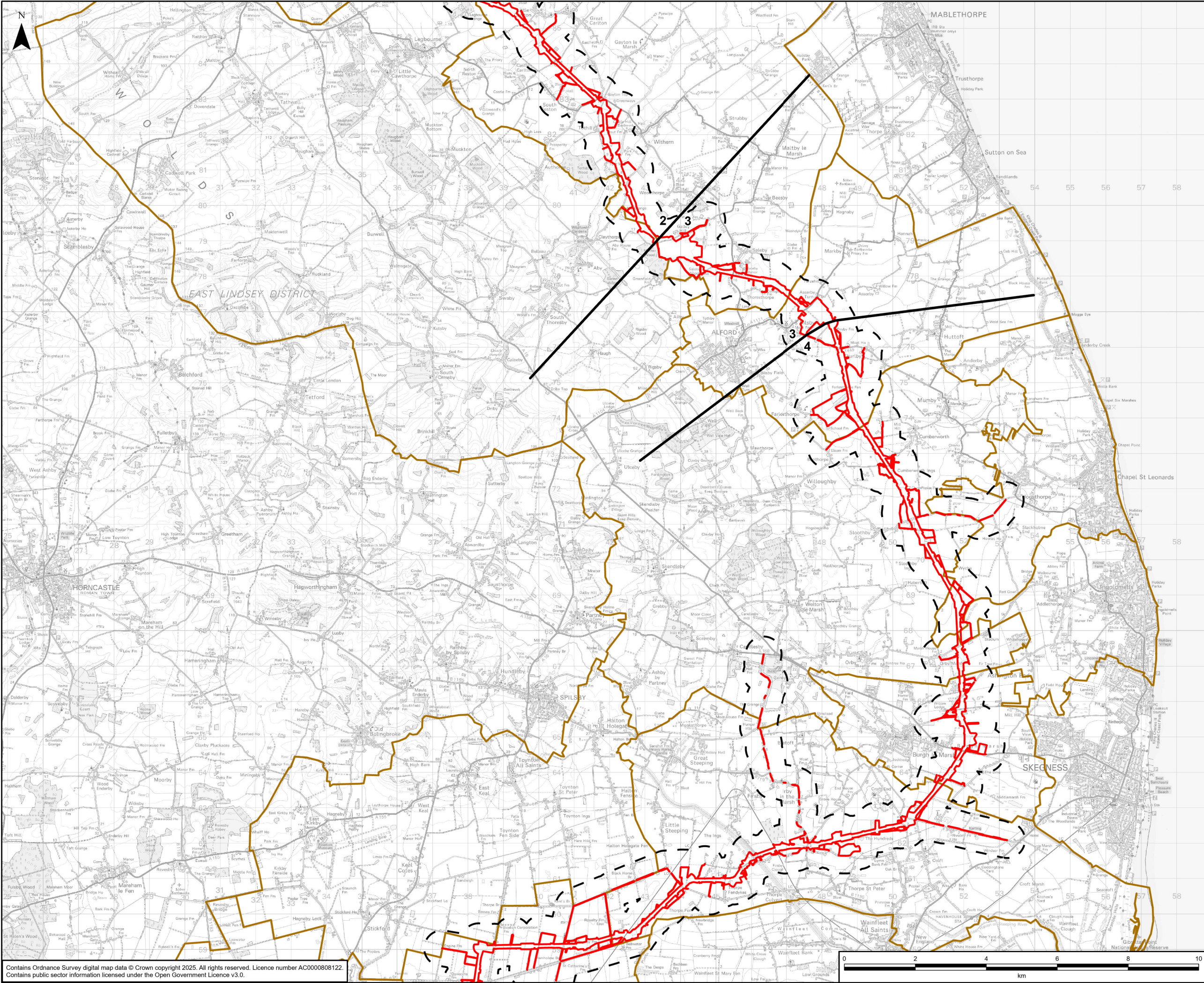
Route Section Break

500m Study Area

Ward Boundary (2023)

A	30/04/2025	First Issue	LC	TJ	DR
Rev	Date	Description	GIS	Chk	App
Purpose:		PEI REPORT - ROUTE WIDE			
Scheme:		GRIMSBY TO WALPOLE			
Document Title:		FIGURE 8.1 HEALTH AND WELLBEING STUDY AREA			
Creator:	Date:	Checker:	Date:	Approver:	Date:
LC	30/04/2025	TJ	30/04/2025	DR	30/04/2025
Document Type:	Scale:	Format:	Sheets:	Rev:	
FIGURE	1:100,000	A3	1 OF 4	A	

Contains Ordnance Survey digital map data © Crown copyright 2025. All rights reserved. Licence number AC0000808122.
Contains public sector information licensed under the Open Government Licence v3.0.



GRIMSBY TO WALPOLE LEGEND

Legend

Draft Order Limits

Route Section Break

500m Study Area

Ward Boundary (2023)

A

30/04/2025

First Issue

LC

TJ

DR

Rev

Date

Description

GIS

Chk

App

nationalgrid

Purpose:

PEI REPORT - ROUTE WIDE

Scheme:

GRIMSBY TO WALPOLE

Document Title:

FIGURE 8.1
HEALTH AND WELLBEING STUDY AREA

Creator:

LC

Date:

30/04/2025

Checker:

TJ

Date:

30/04/2025

Approver:

DR

Date:

30/04/2025

Document Type:

FIGURE

Scale:

1:100,000

Format:

A3

Sheets:

2 OF 4

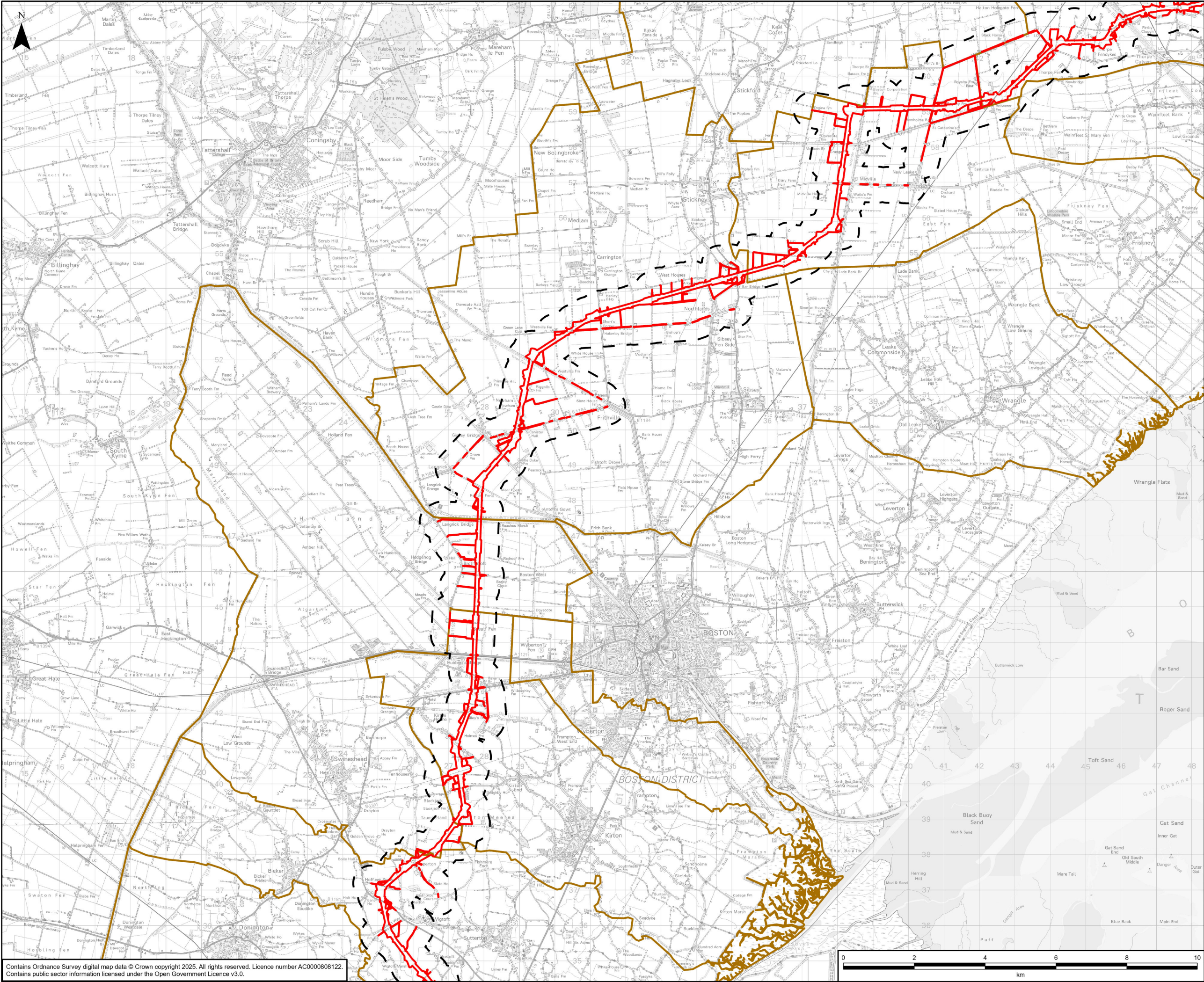
Rev:

A

Contains Ordnance Survey digital map data © Crown copyright 2025. All rights reserved. Licence number AC0000808122.

Contains public sector information licensed under the Open Government Licence v3.0.

Document Path: \\eu.aecomnet.com\EMIA\UK\KNCL2\Jobs\60721024 Grimsby to Walpole\02_Maps\PEIR\Volume 2\Part CIG2W_FEIR_2_C_Chapter_8_Health_and_Wellbeing_Figures.aprx



GRIMSBY TO WALPOLE LEGEND

Draft Order Limits

500m Study Area

Ward Boundary (2023)

A	30/04/2025	First Issue	LC	TJ	DR
Rev	Date	Description	GIS	Chk	App

Purpose:

PEI REPORT - ROUTE WIDE

Scheme:

GRIMSBY TO WALPOLE

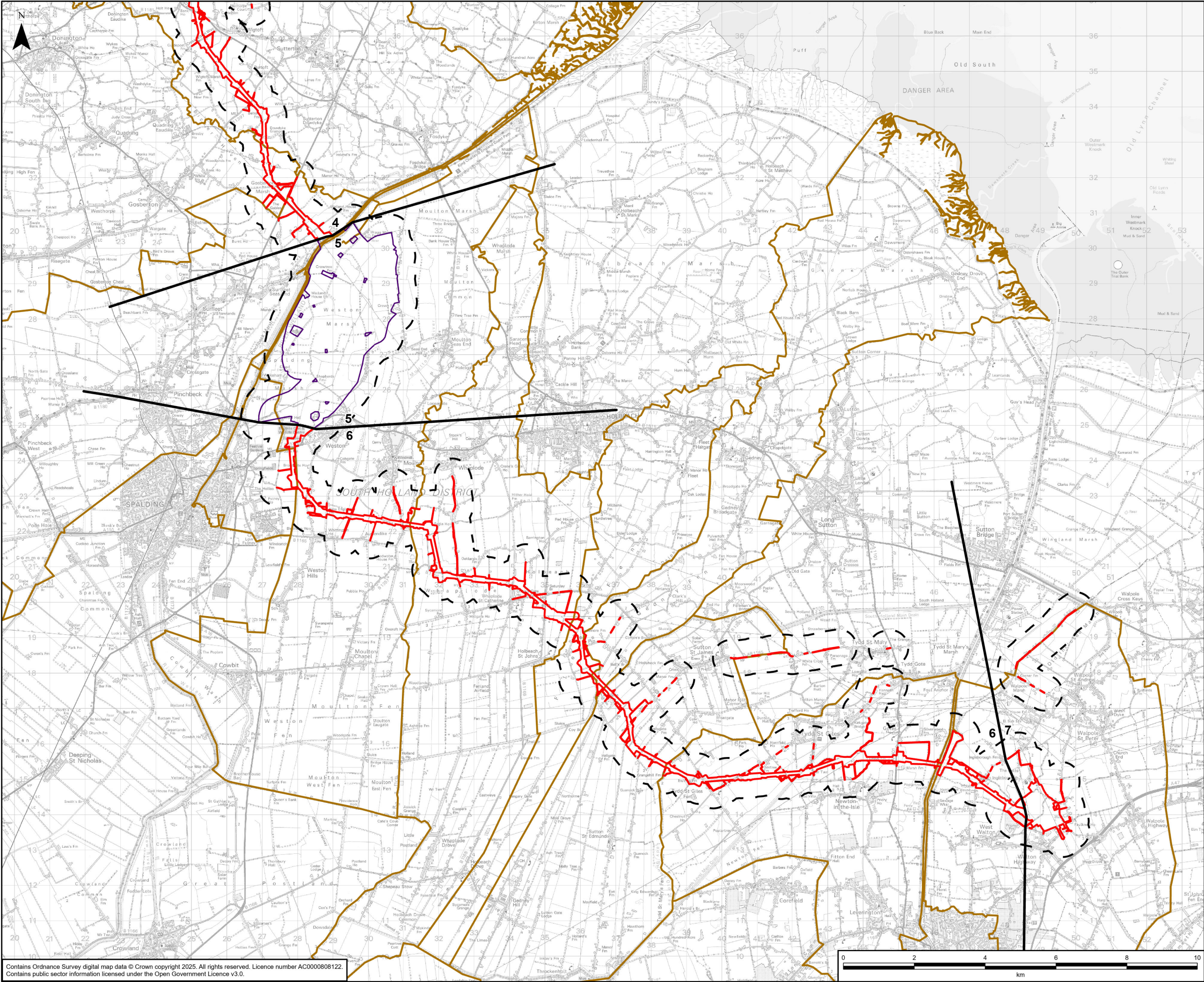
Document Title:

FIGURE 8.1
HEALTH AND WELLBEING STUDY AREA

Creator:	Date:	Checker:	Date:	Approver:	Date:
LC	30/04/2025	TJ	30/04/2025	DR	30/04/2025

Document Type:	Scale:	Format:	Sheets:	Rev:
FIGURE	1:100,000	A3	3 OF 4	A

Contains Ordnance Survey digital map data © Crown copyright 2025. All rights reserved. Licence number AC0000808122.
Contains public sector information licensed under the Open Government Licence v3.0.



GRIMSBY TO WALPOLE LEGEND

Legend

Draft Order Limits

Refined Weston Marsh Substation Siting Zone

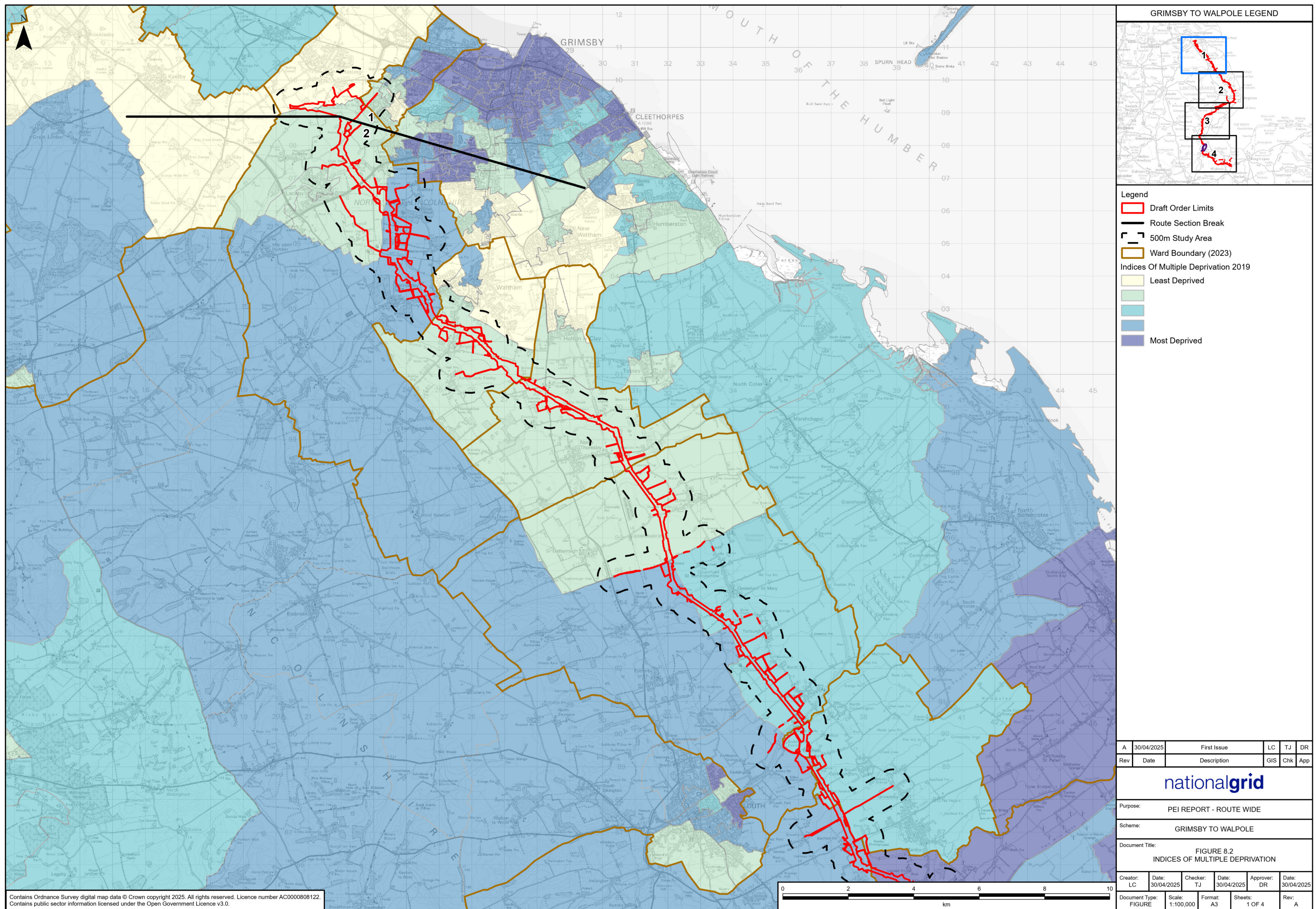
Route Section Break

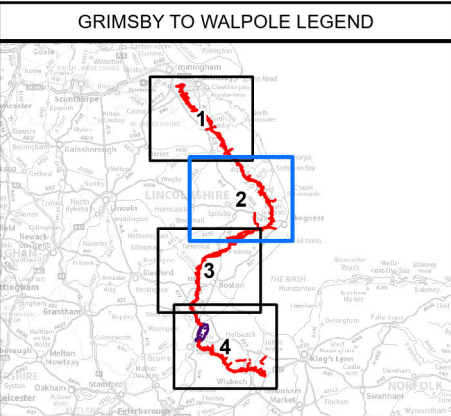
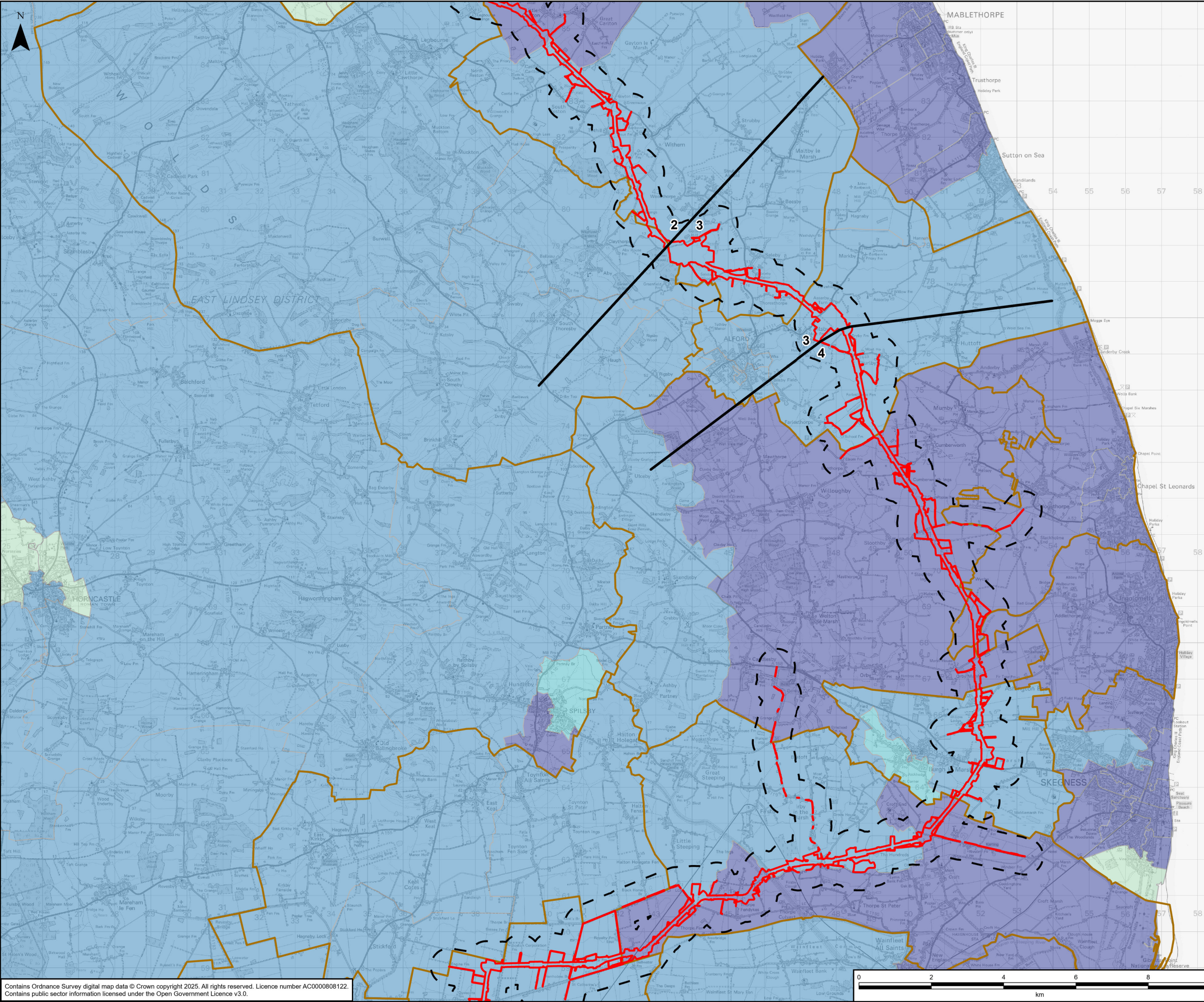
500m Study Area

Ward Boundary (2023)

A	30/04/2025	First Issue	LC	TJ	DR
Rev	Date	Description	GIS	Chk	App
Purpose:		PEI REPORT - ROUTE WIDE			
Scheme:		GRIMSBY TO WALPOLE			
Document Title:		FIGURE 8.1 HEALTH AND WELLBEING STUDY AREA			
Creator:	Date:	Checker:	Date:	Approver:	Date:
LC	30/04/2025	TJ	30/04/2025	DR	30/04/2025
Document Type:	Scale:	Format:	Sheets:	Rev:	
FIGURE	1:100,000	A3	4 OF 4	A	

Contains Ordnance Survey digital map data © Crown copyright 2025. All rights reserved. Licence number AC0000808122.
Contains public sector information licensed under the Open Government Licence v3.0.





Legend

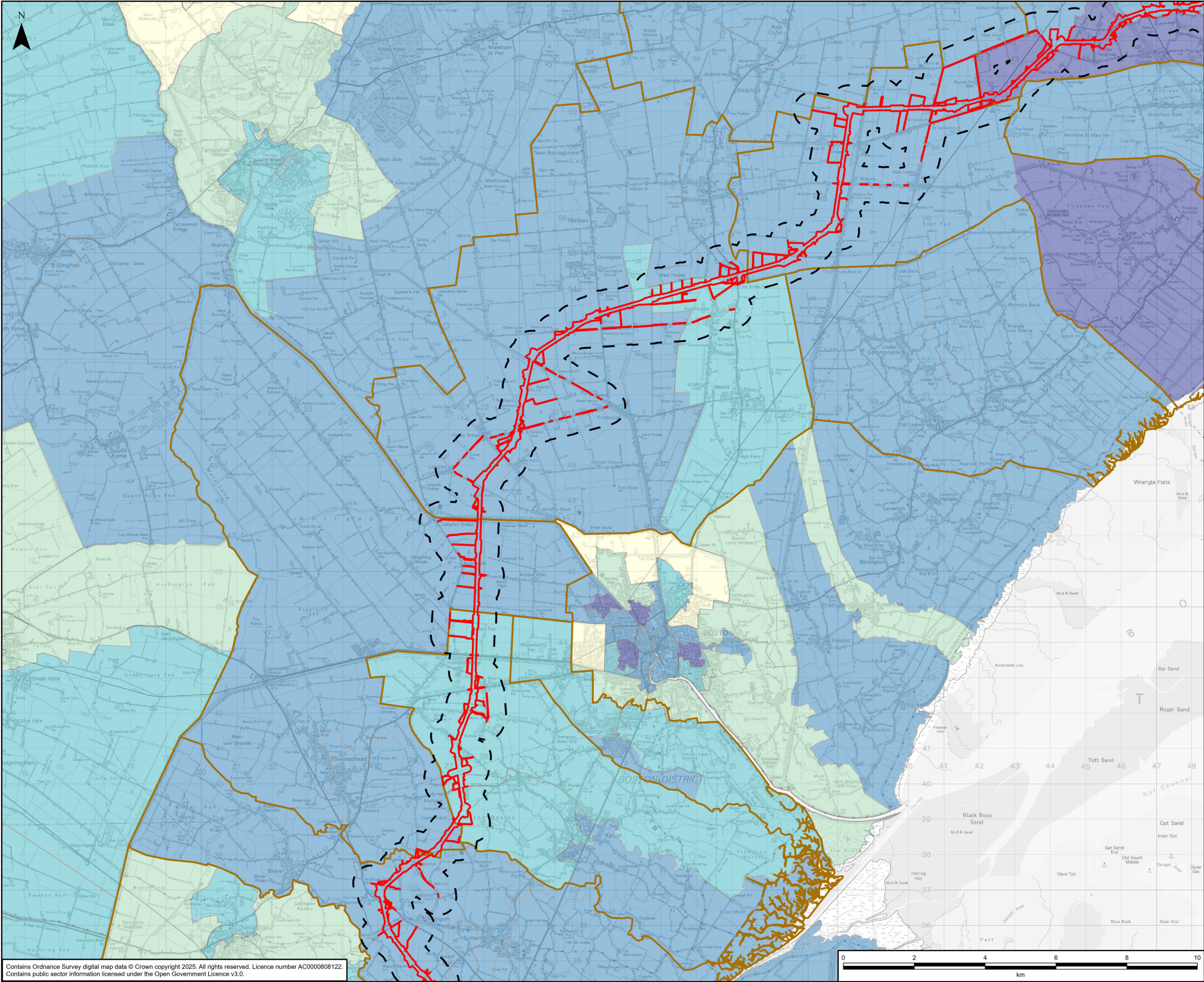
- Draft Order Limits
- Route Section Break
- 500m Study Area
- Ward Boundary (2023)

Indices Of Multiple Deprivation 2019

- Least Deprived
-
-
-
- Most Deprived

A	30/04/2025	First Issue	LC	TJ	DR
Rev	Date	Description	GIS	Chk	App
Purpose:		PEI REPORT - ROUTE WIDE			
Scheme:		GRIMSBY TO WALPOLE			
Document Title:		FIGURE 8.2 INDICES OF MULTIPLE DEPRIVATION			
Creator:	Date:	Checker:	Date:	Approver:	Date:
LC	30/04/2025	TJ	30/04/2025	DR	30/04/2025
Document Type:	Scale:	Format:	Sheets:	Rev:	
FIGURE	1:100,000	A3	2 OF 4	A	

Contains Ordnance Survey digital map data © Crown copyright 2025. All rights reserved. Licence number AC0000808122.
Contains public sector information licensed under the Open Government Licence v3.0.



GRIMSBY TO WALPOLE LEGEND

Draft Order Limits

500m Study Area

Ward Boundary (2023)

Indices Of Multiple Deprivation 2019

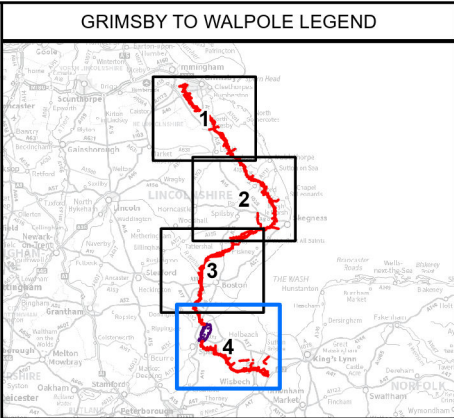
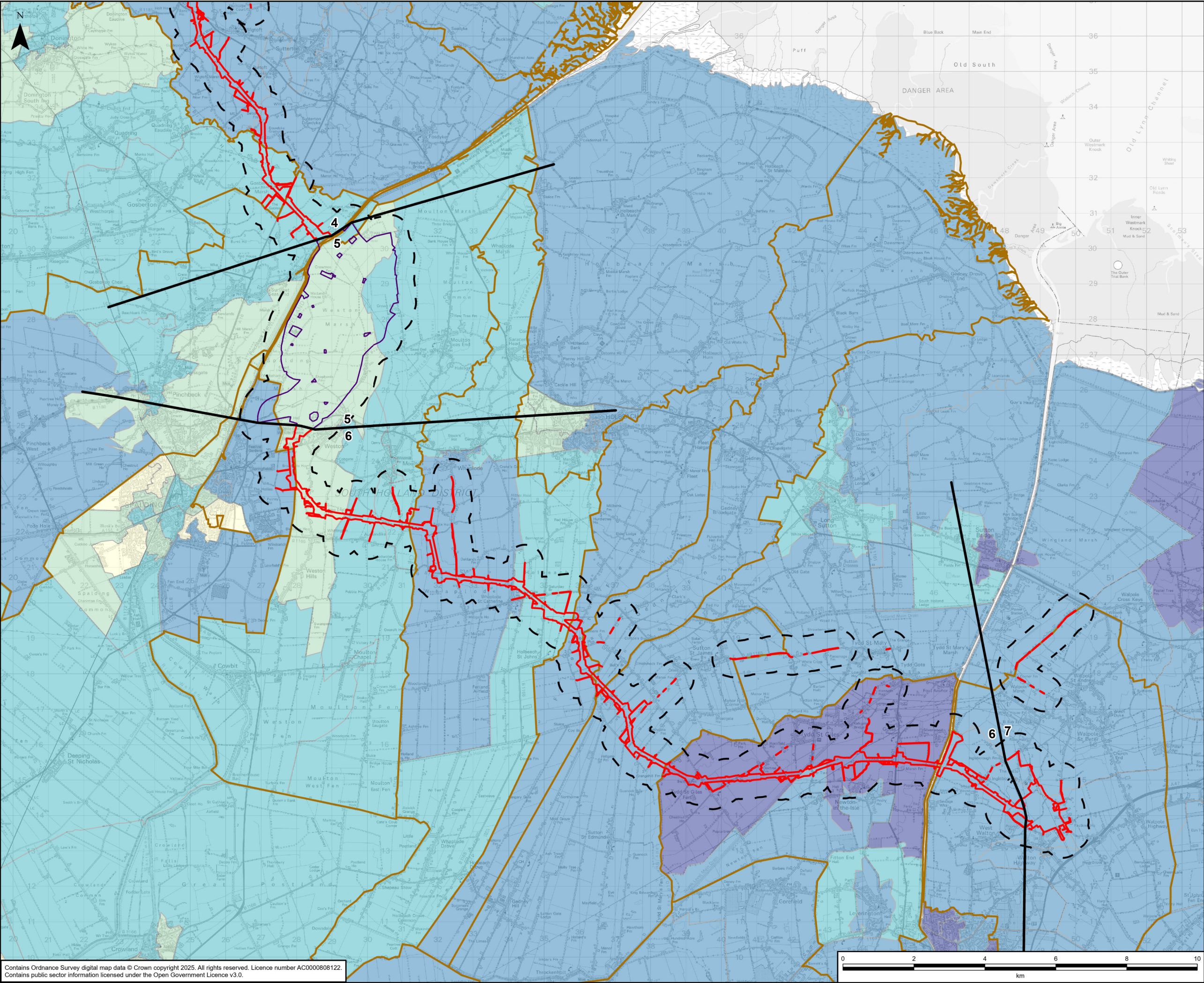
Least Deprived

Most Deprived


A	30/04/2025	First Issue	LC	TJ	DR
Rev	Date	Description	GIS	Chk	App

Purpose:	PEI REPORT - ROUTE WIDE										
Scheme:	GRIMSBY TO WALPOLE										
Document Title:	FIGURE 8.2 INDICES OF MULTIPLE DEPRIVATION										
Creator:	LC	Date:	30/04/2025	Checker:	TJ	Date:	30/04/2025	Approver:	DR	Date:	30/04/2025
Document Type:	FIGURE	Scale:	1:100,000	Format:	A3	Sheets:	3 OF 4	Rev:	A		

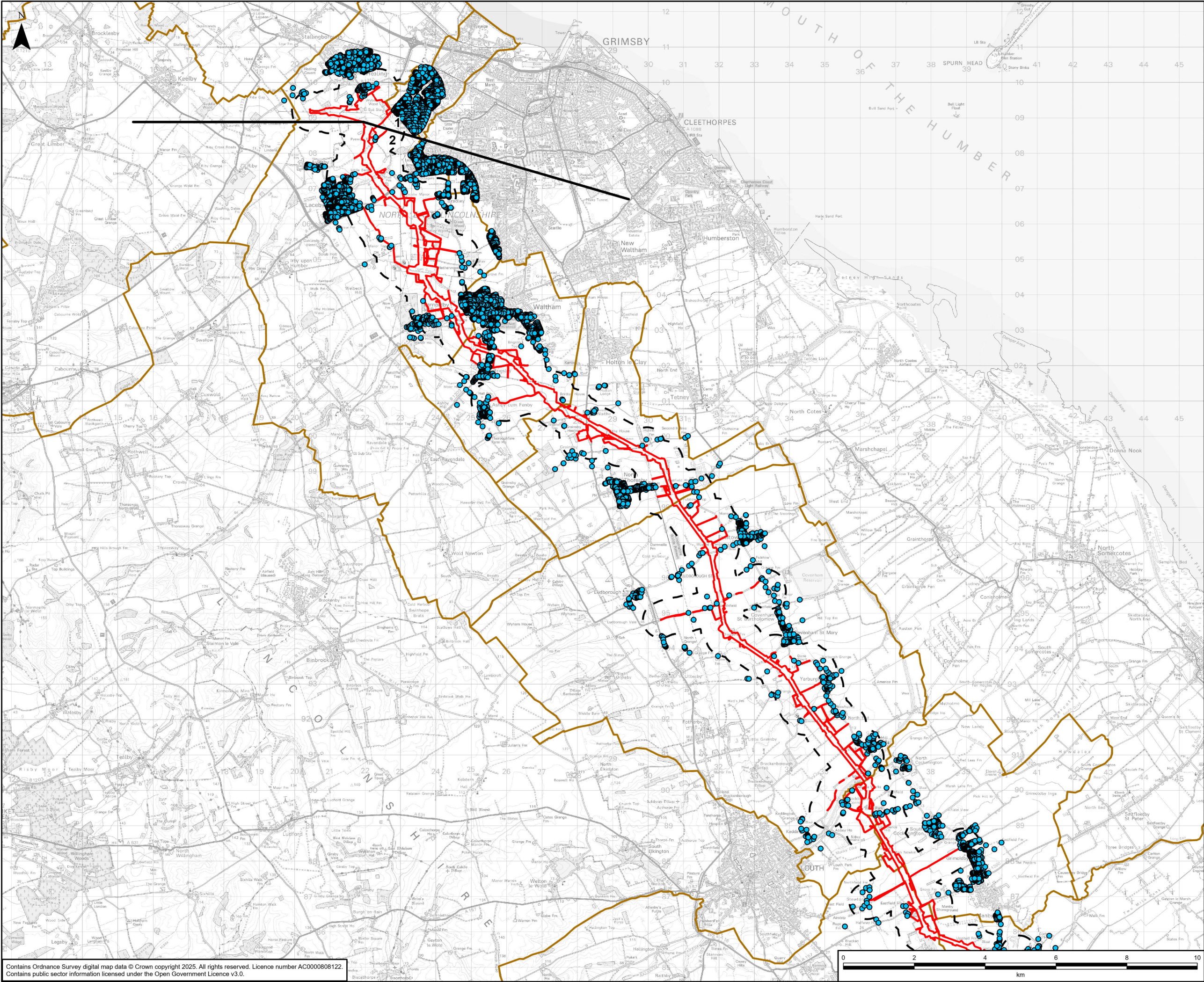
Contains Ordnance Survey digital map data © Crown copyright 2025. All rights reserved. Licence number AC0000808122.
Contains public sector information licensed under the Open Government Licence v3.0.



- Legend**
- Draft Order Limits
 - Refined Weston Marsh Substation Siting Zone
 - Route Section Break
 - 500m Study Area
 - Ward Boundary (2023)
- Indices Of Multiple Deprivation 2019**
- Least Deprived
 -
 -
 -
 -
 -
 -
 -
 -
 - Most Deprived

A	30/04/2025	First Issue	LC	TJ	DR
Rev	Date	Description	GIS	Chk	App
<div></div>					
Purpose:		PEI REPORT - ROUTE WIDE			
Scheme:		GRIMSBY TO WALPOLE			
Document Title:		FIGURE 8.2 INDICES OF MULTIPLE DEPRIVATION			
Creator:	Date:	Checker:	Date:	Approver:	Date:
LC	30/04/2025	TJ	30/04/2025	DR	30/04/2025
Document Type:	Scale:	Format:	Sheets:	Rev:	
FIGURE	1:100,000	A3	4 OF 4	A	

Contains Ordnance Survey digital map data © Crown copyright 2025. All rights reserved. Licence number AC0000808122.
Contains public sector information licensed under the Open Government Licence v3.0.

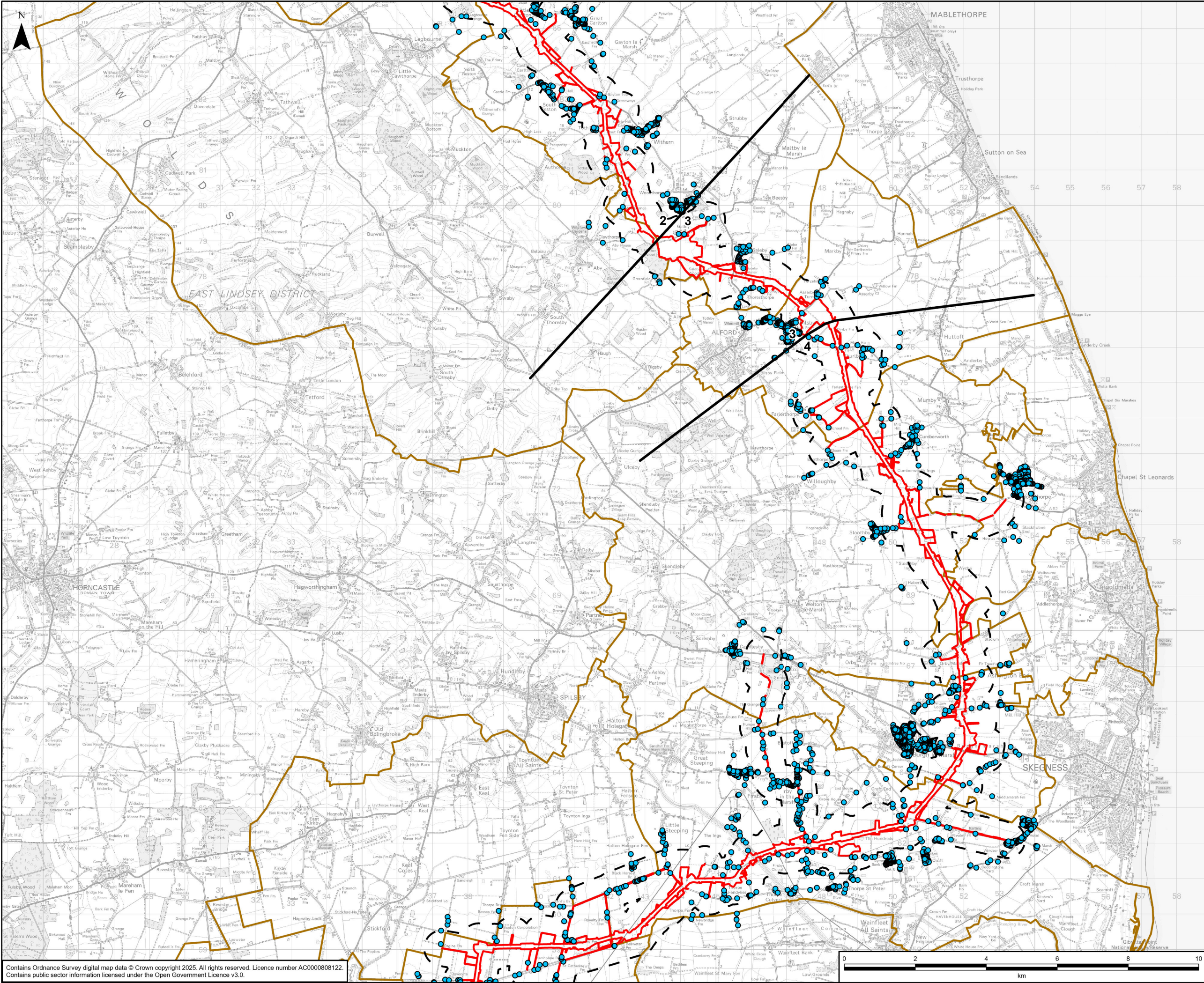


GRIMSBY TO WALPOLE LEGEND

- Draft Order Limits
- Route Section Break
- 500m Study Area
- Ward Boundary (2023)
- Residential Property

A	30/04/2025	First Issue	LC	TJ	DR
Rev	Date	Description	GIS	Chk	App
Purpose:		PEI REPORT - ROUTE WIDE			
Scheme:		GRIMSBY TO WALPOLE			
Document Title:		FIGURE 8.3 RESIDENTIAL PROPERTIES			
Creator:	Date:	Checker:	Date:	Approver:	Date:
LC	30/04/2025	TJ	30/04/2025	DR	30/04/2025
Document Type:	Scale:	Format:	Sheets:	Rev:	
FIGURE	1:100,000	A3	1 OF 4	A	

Contains Ordnance Survey digital map data © Crown copyright 2025. All rights reserved. Licence number AC0000808122.
Contains public sector information licensed under the Open Government Licence v3.0.



GRIMSBY TO WALPOLE LEGEND

- Draft Order Limits
- Route Section Break
- 500m Study Area
- Ward Boundary (2023)
- Residential Property

A	30/04/2025	First Issue	LC	TJ	DR
Rev	Date	Description	GIS	Chk	App

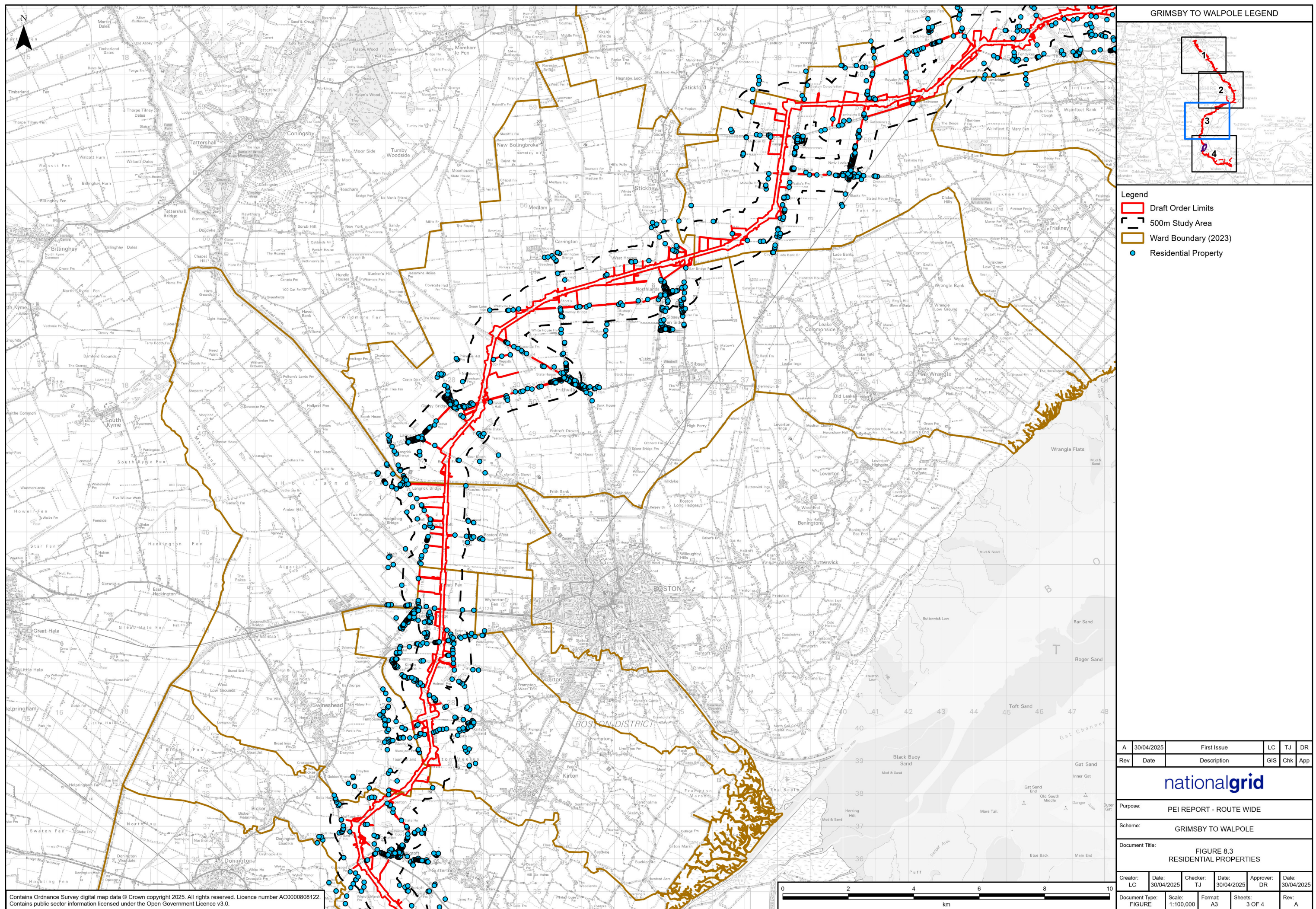
Purpose: PEI REPORT - ROUTE WIDE

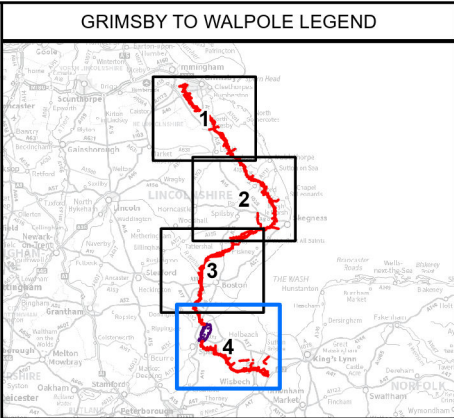
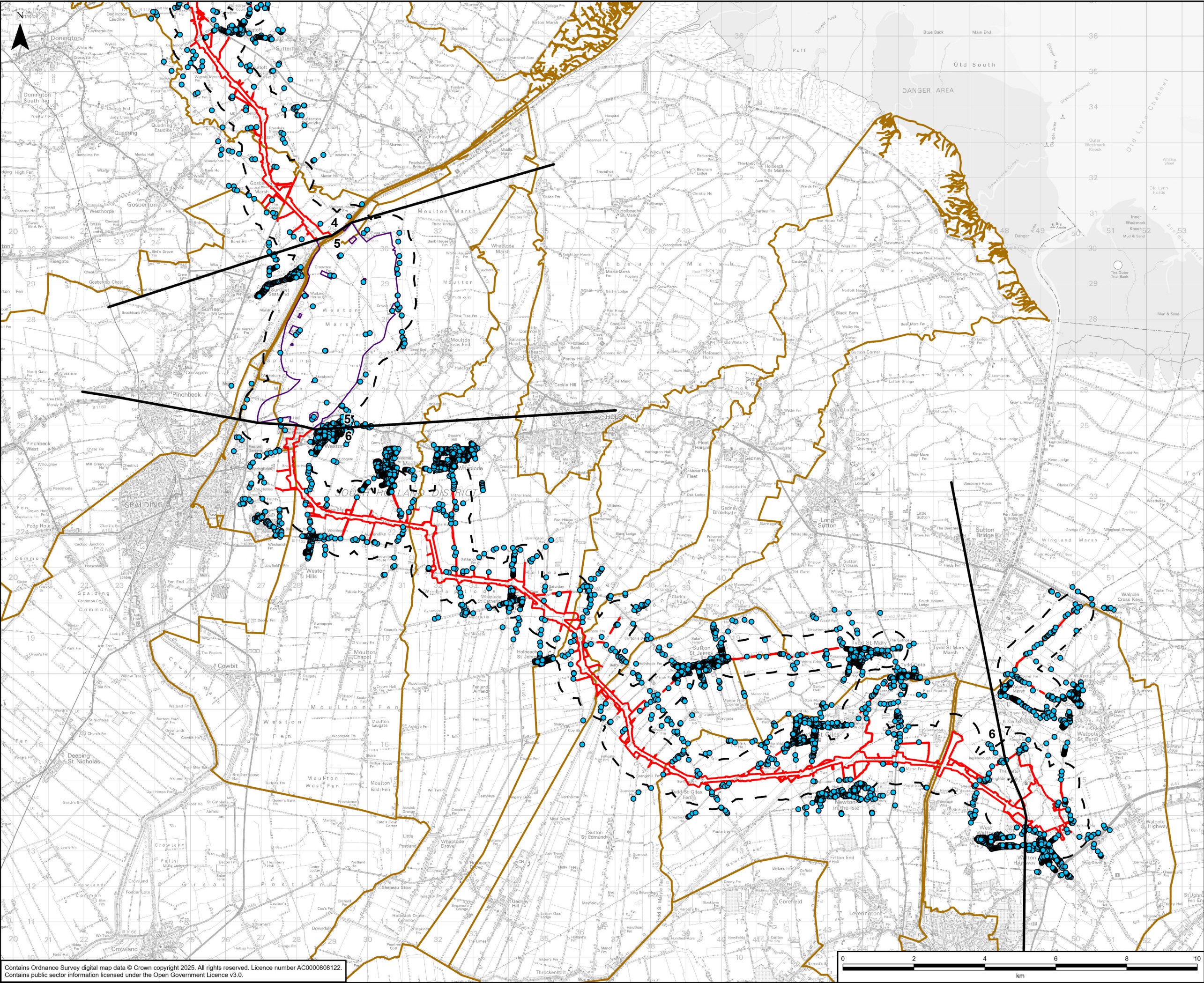
Scheme: GRIMSBY TO WALPOLE

Document Title: **FIGURE 8.3
RESIDENTIAL PROPERTIES**

Creator: LC	Date: 30/04/2025	Checker: TJ	Date: 30/04/2025	Approver: DR	Date: 30/04/2025
Document Type: FIGURE	Scale: 1:100,000	Format: A3	Sheets: 2 OF 4	Rev: A	

Contains Ordnance Survey digital map data © Crown copyright 2025. All rights reserved. Licence number AC0000808122.
Contains public sector information licensed under the Open Government Licence v3.0.

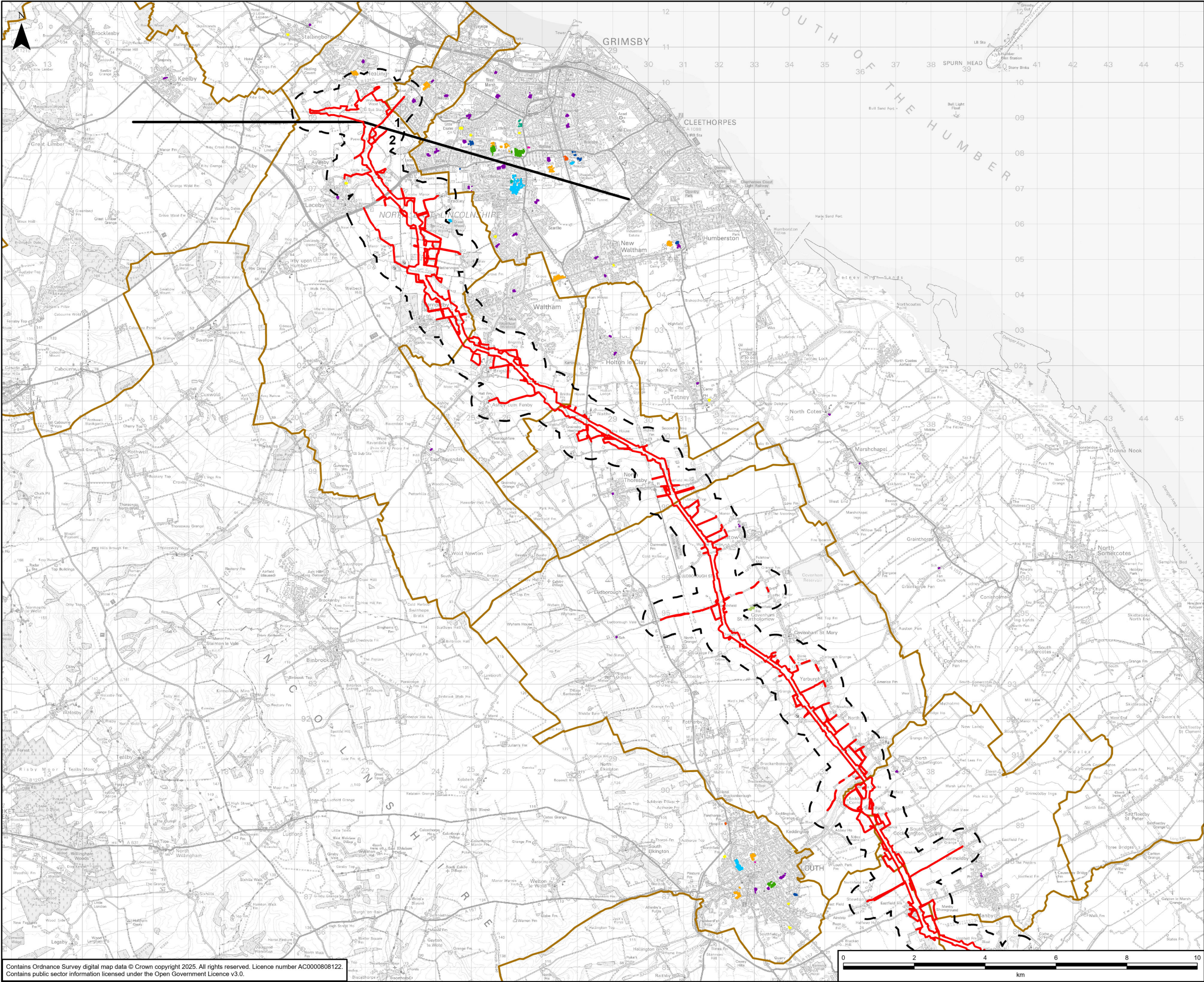




- Legend**
- Draft Order Limits
 - Refined Weston Marsh Substation Siting Zone
 - Route Section Break
 - 500m Study Area
 - Ward Boundary (2023)
 - Residential Property

A	30/04/2025	First Issue	LC	TJ	DR
Rev	Date	Description	GIS	Chk	App
Purpose:		PEI REPORT - ROUTE WIDE			
Scheme:		GRIMSBY TO WALPOLE			
Document Title:		FIGURE 8.3 RESIDENTIAL PROPERTIES			
Creator:	Date:	Checker:	Date:	Approver:	Date:
LC	30/04/2025	TJ	30/04/2025	DR	30/04/2025
Document Type:	Scale:	Format:	Sheets:	Rev:	
FIGURE	1:100,000	A3	4 OF 4	A	

Contains Ordnance Survey digital map data © Crown copyright 2025. All rights reserved. Licence number AC0000808122.
Contains public sector information licensed under the Open Government Licence v3.0.



GRIMSBY TO WALPOLE LEGEND

Legend

Draft Order Limits

Route Section Break

500m Study Area

Ward Boundary (2023)

Health Care and Social Infrastructure

Hospital

Hospice

Medical Care Accommodation

Primary Education

Secondary Education

Higher or University Education

Further Education

Non State Primary Education

Non State Secondary Education

Special Needs Education

Other

A	30/04/2025	First Issue	LC	TJ	DR
Rev	Date	Description	GIS	Chk	App

Purpose:

PEI REPORT - ROUTE WIDE

Scheme:

GRIMSBY TO WALPOLE

Document Title:

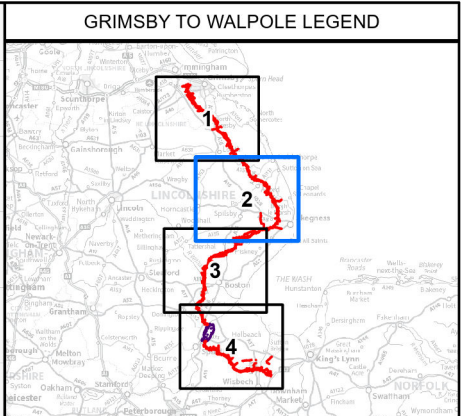
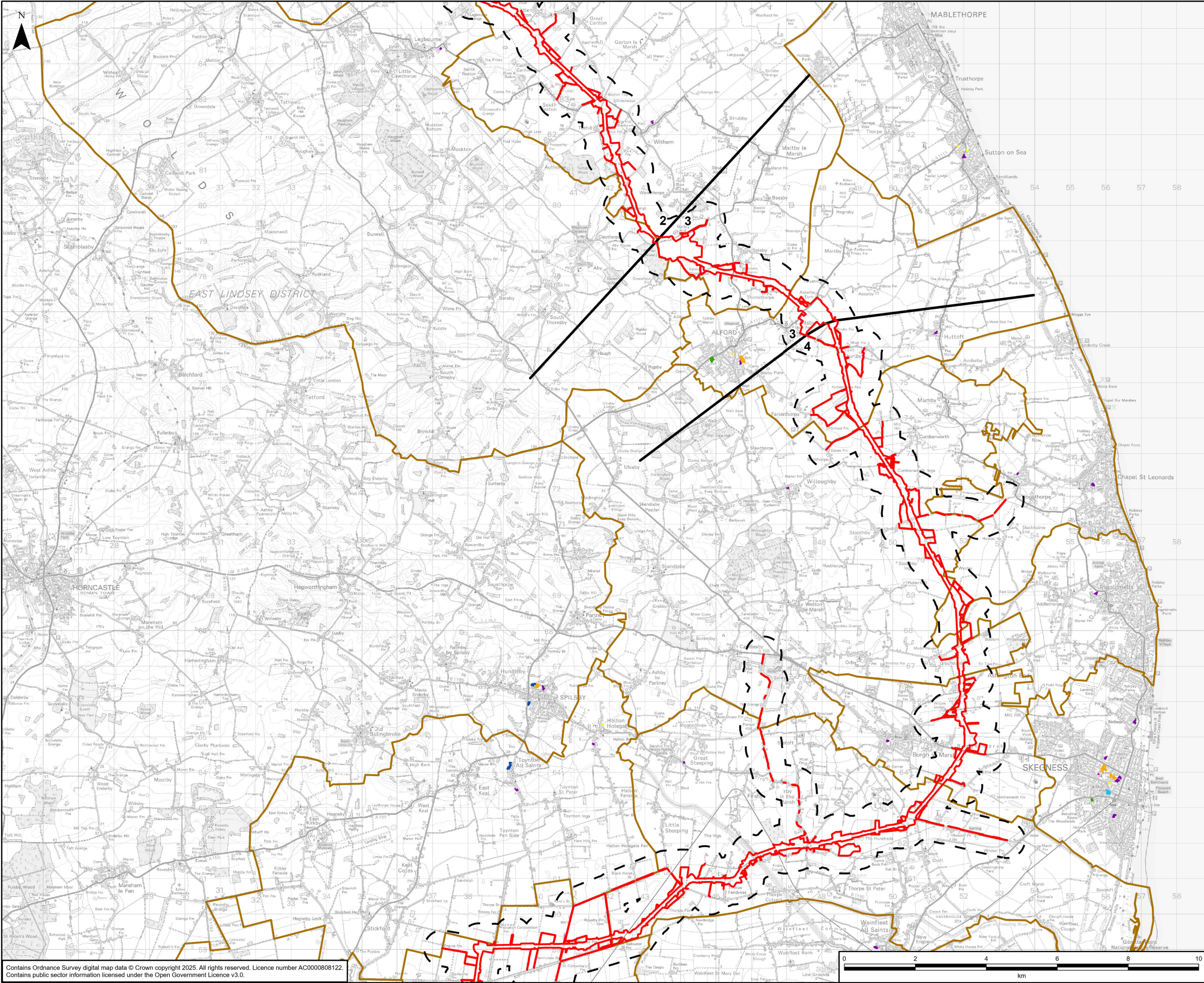
FIGURE 8.4
HEALTHCARE AND SOCIAL INFRASTRUCTURE

Creator:	Date:	Checker:	Date:	Approver:	Date:
LC	30/04/2025	TJ	30/04/2025	DR	30/04/2025

Document Type:	Scale:	Format:	Sheets:	Rev:
FIGURE	1:100,000	A3	1 OF 4	A

Contains Ordnance Survey digital map data © Crown copyright 2025. All rights reserved. Licence number AC0000808122.
Contains public sector information licensed under the Open Government Licence v3.0.

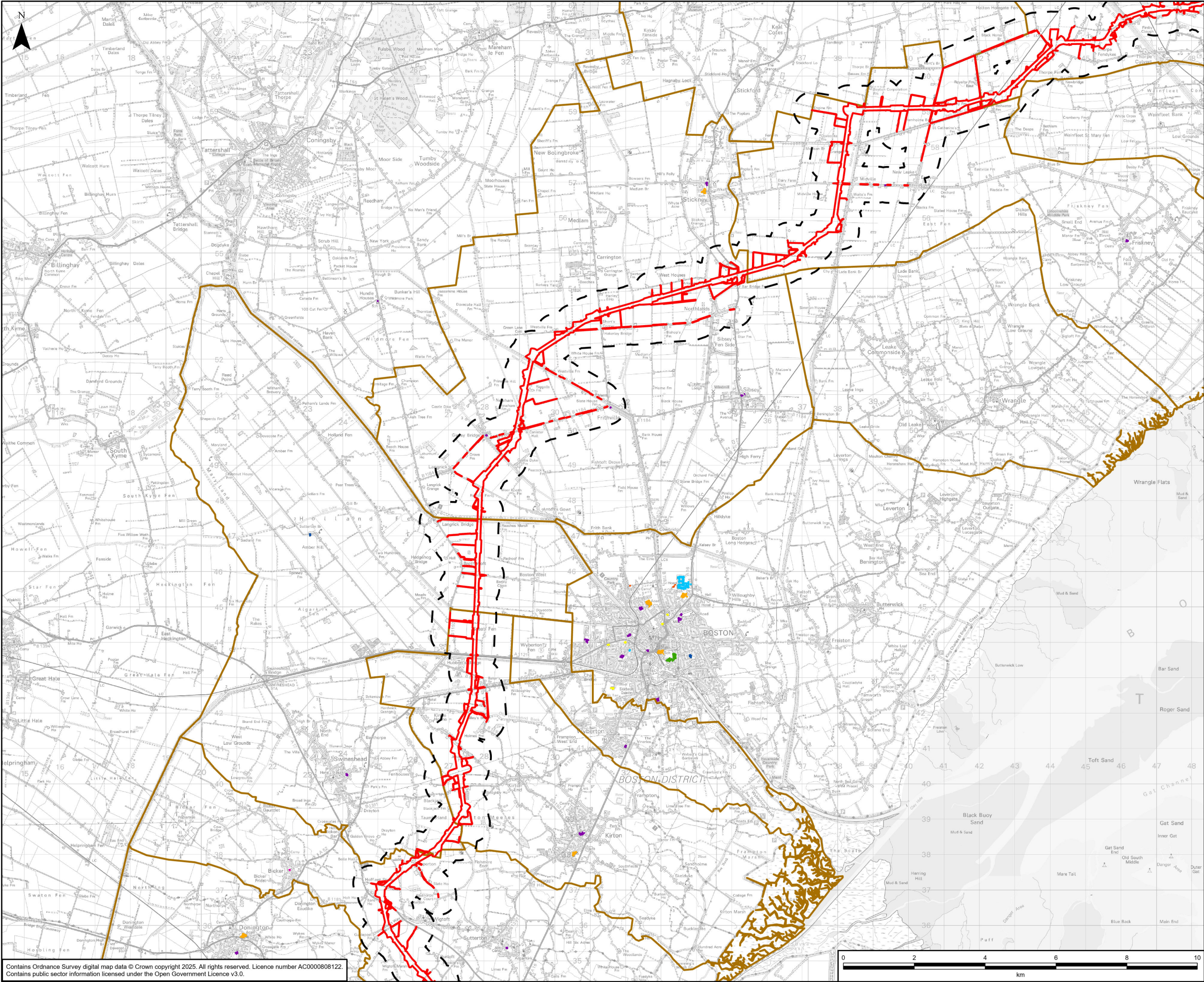
Document Path: \\eu.aecomnet.com\EMIA\UK\KNCL2\Jobs\60721024 Grimsby to Walpole\02_Maps\PEIR\Volume 2\Part CIG2W_FEIR_2_C_Chapter_8_Health_and_Wellbeing_Figures.aprx



- Legend**
- Draft Order Limits
 - Route Section Break
 - 500m Study Area
 - Ward Boundary (2023)
- Health Care and Social Infrastructure**
- Hospital
 - Medical Care Accommodation
 - Primary Education
 - Secondary Education
 - Further Education
 - Non State Primary Education
 - Special Needs Education

A	30/04/2025	First Issue	LC	TJ	DR
Rev	Date	Description	GIS	Chk	App
nationalgrid					
Purpose:		PEI REPORT - ROUTE WIDE			
Scheme:		GRIMSBY TO WALPOLE			
Document Title:		FIGURE 8.4 HEALTHCARE AND SOCIAL INFRASTRUCTURE			
Creator:	Date:	Checker:	Date:	Approver:	Date:
LC	30/04/2025	TJ	30/04/2025	DR	30/04/2025
Document Type:	Scale:	Format:	Sheets:	Rev:	
FIGURE	1:100,000	A3	2 OF 4	A	

Contains Ordnance Survey digital map data © Crown copyright 2025. All rights reserved. Licence number AC0000808122.
Contains public sector information licensed under the Open Government Licence v3.0.



GRIMSBY TO WALPOLE LEGEND

Draft Order Limits

500m Study Area

Ward Boundary (2023)

Health Care and Social Infrastructure

Hospital

Hospice

Medical Care Accommodation

Primary Education

Secondary Education

Further Education

Non State Primary Education

Special Needs Education

A	30/04/2025	First Issue	LC	TJ	DR
Rev	Date	Description	GIS	Chk	App

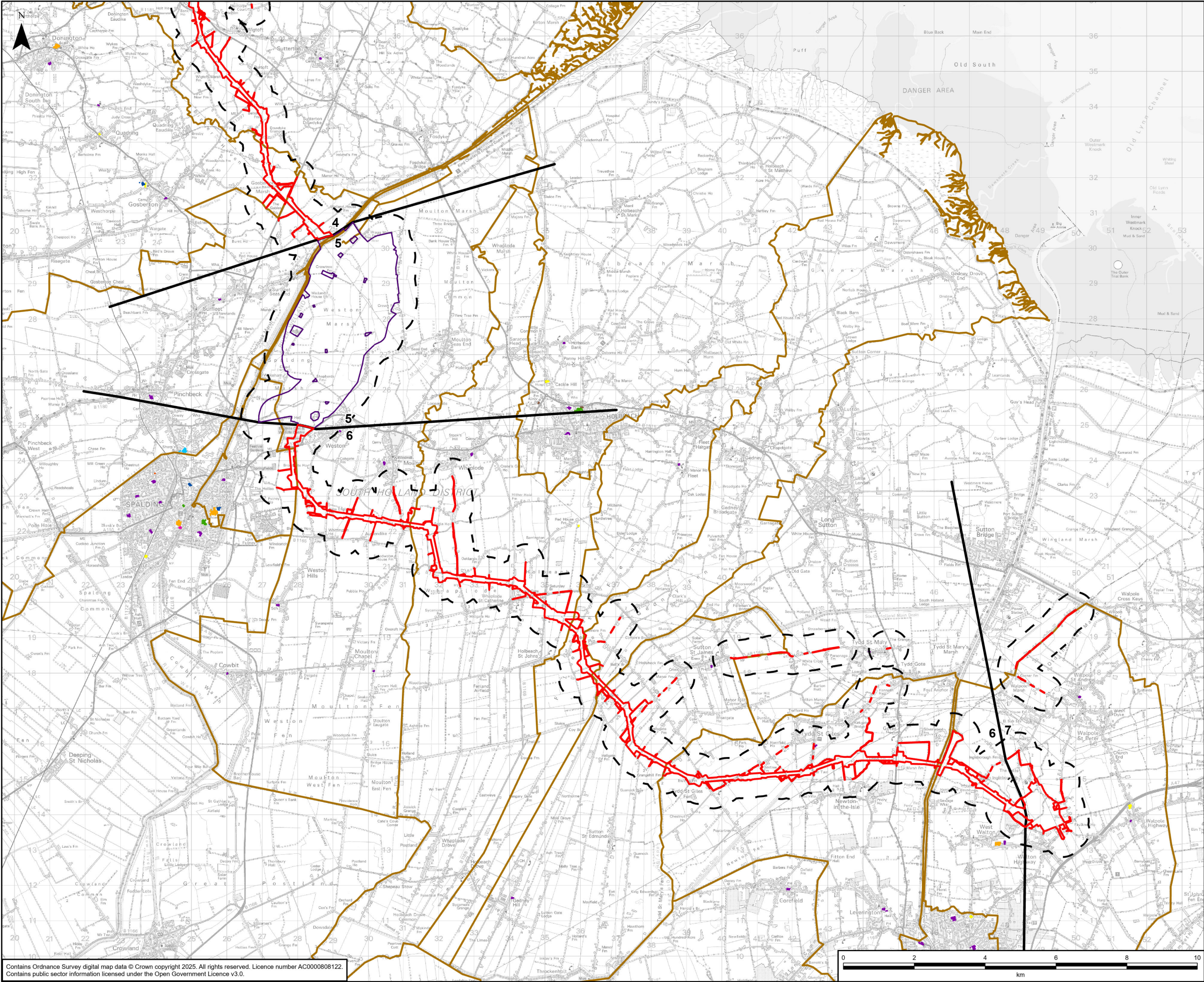
Purpose: PEI REPORT - ROUTE WIDE

Scheme: GRIMSBY TO WALPOLE

Document Title: FIGURE 8.4
HEALTHCARE AND SOCIAL INFRASTRUCTURE

Creator:	Date:	Checker:	Date:	Approver:	Date:
LC	30/04/2025	TJ	30/04/2025	DR	30/04/2025
Document Type:	Scale:	Format:	Sheets:	Rev:	
FIGURE	1:100,000	A3	3 OF 4	A	

Contains Ordnance Survey digital map data © Crown copyright 2025. All rights reserved. Licence number AC0000808122.
Contains public sector information licensed under the Open Government Licence v3.0.



GRIMSBY TO WALPOLE LEGEND

Legend

- Draft Order Limits
- Refined Weston Marsh Substation Siting Zone
- Route Section Break
- 500m Study Area
- Ward Boundary (2023)

Health Care and Social Infrastructure

- Hospital
- Hospice
- Medical Care Accommodation
- Primary Education
- Secondary Education
- Higher or University Education
- Further Education
- Non State Primary Education
- Special Needs Education

A	30/04/2025	First Issue	LC	TJ	DR
Rev	Date	Description	GIS	Chk	App

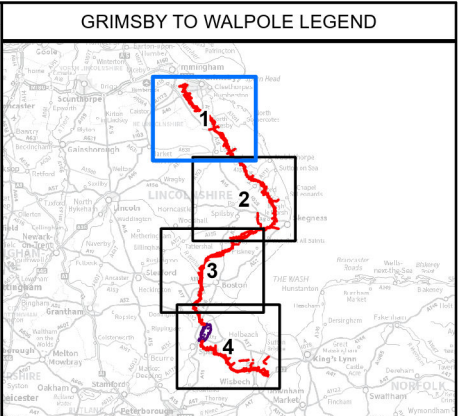
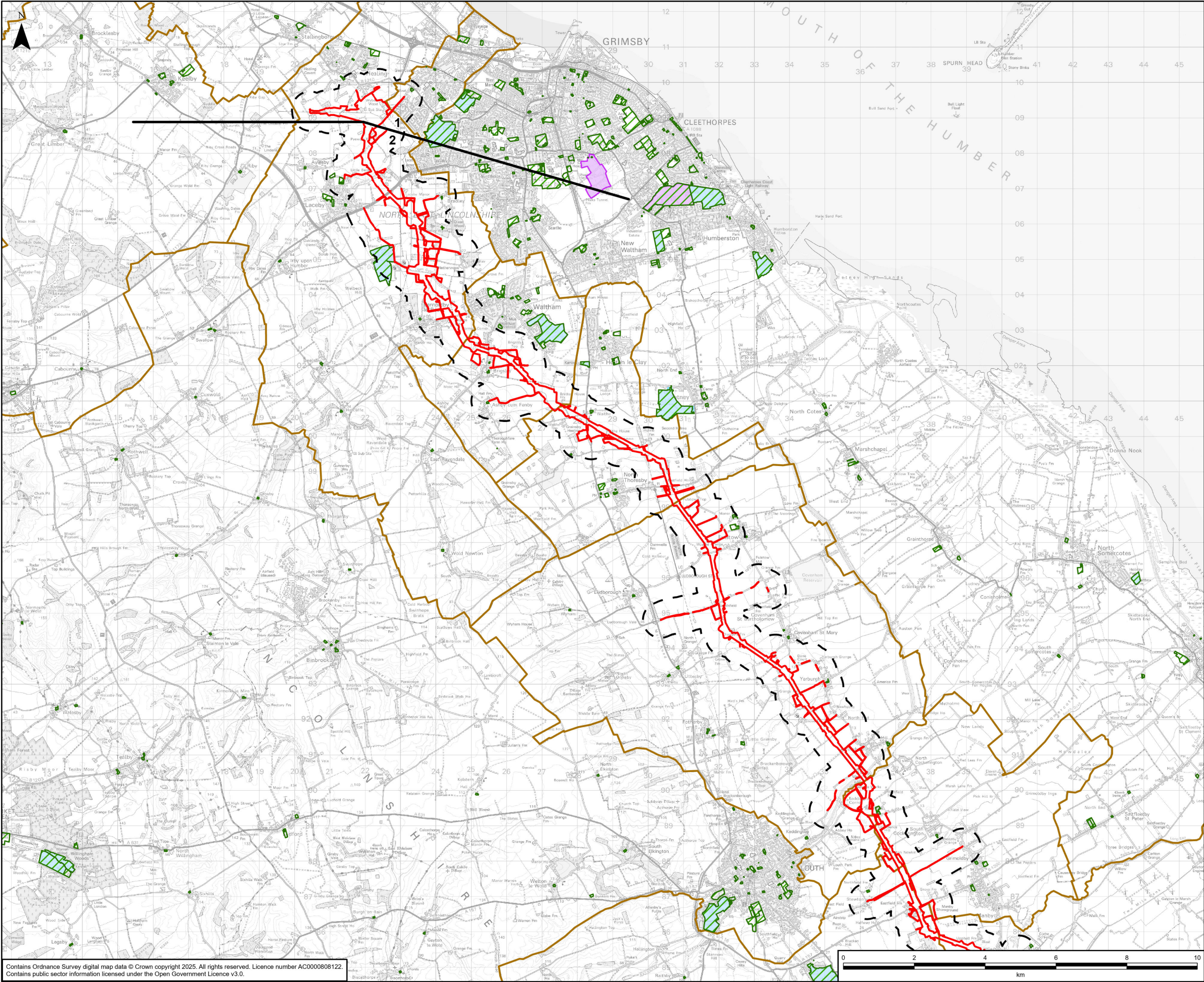
Purpose: PEI REPORT - ROUTE WIDE

Scheme: GRIMSBY TO WALPOLE

Document Title: FIGURE 8.4
HEALTHCARE AND SOCIAL INFRASTRUCTURE

Creator: LC	Date: 30/04/2025	Checker: TJ	Date: 30/04/2025	Approver: DR	Date: 30/04/2025
Document Type: FIGURE	Scale: 1:100,000	Format: A3	Sheets: 4 OF 4	Rev: A	

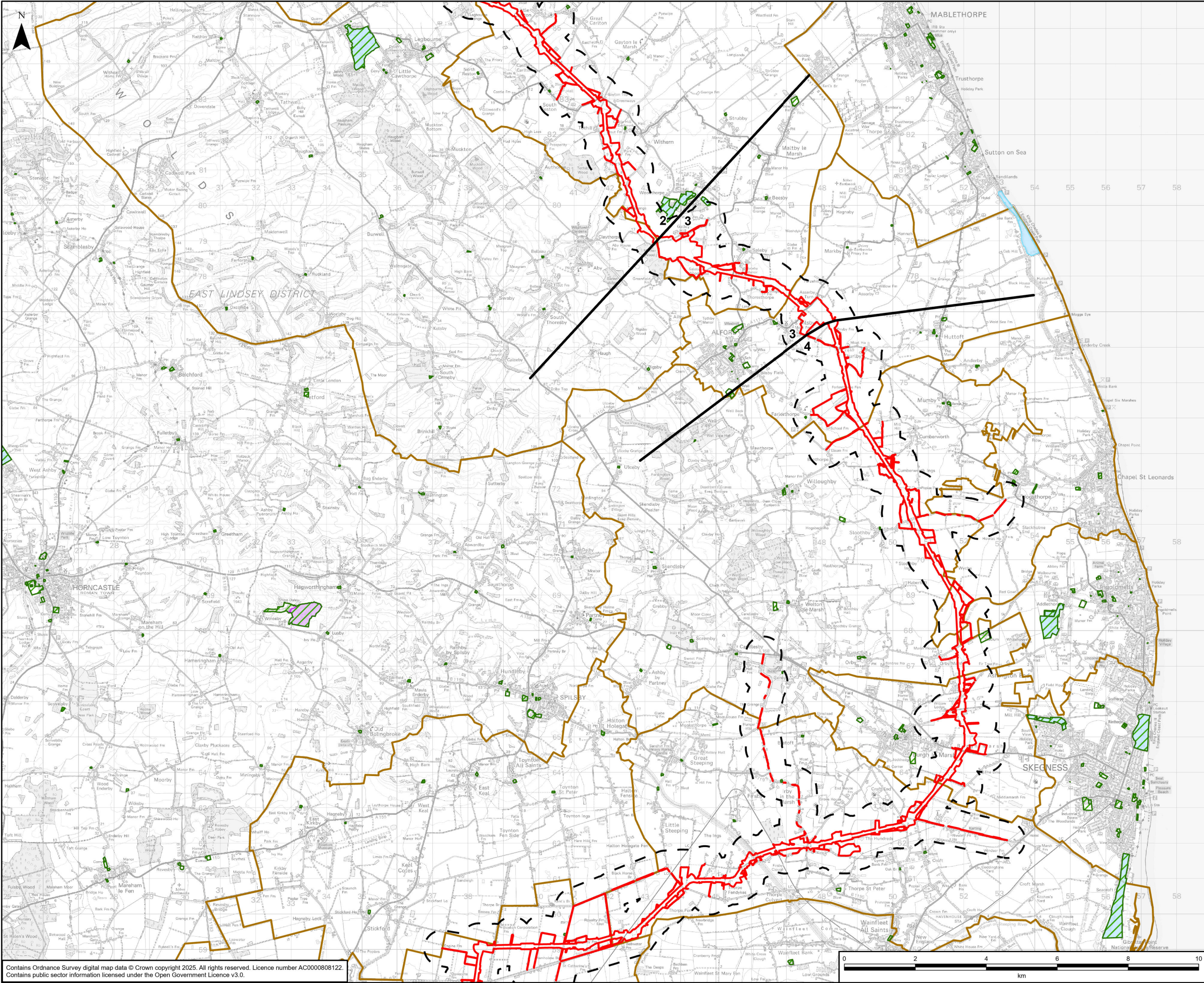
Contains Ordnance Survey digital map data © Crown copyright 2025. All rights reserved. Licence number AC0000808122.
Contains public sector information licensed under the Open Government Licence v3.0.



- GRIMSBY TO WALPOLE LEGEND**
- Draft Order Limits
 - Route Section Break
 - 500m Study Area
 - Ward Boundary (2023)
 - Green Open Space
 - Country Park
 - Golf Course

A	30/04/2025	First Issue	LC	TJ	DR
Rev	Date	Description	GIS	Chk	App
nationalgrid					
Purpose:		PEI REPORT - ROUTE WIDE			
Scheme:		GRIMSBY TO WALPOLE			
Document Title:		FIGURE 8.5 GREEN OPEN SPACES			
Creator:	Date:	Checker:	Date:	Approver:	Date:
LC	30/04/2025	TJ	30/04/2025	DR	30/04/2025
Document Type:	Scale:	Format:	Sheets:	Rev:	
FIGURE	1:100,000	A3	1 OF 4	A	

Contains Ordnance Survey digital map data © Crown copyright 2025. All rights reserved. Licence number AC0000808122.
Contains public sector information licensed under the Open Government Licence v3.0.



GRIMSBY TO WALPOLE LEGEND

Draft Order Limits

Route Section Break

500m Study Area

Ward Boundary (2023)

Green Open Space

Country Park

Golf Course

1

2

3

4

Legend

A	30/04/2025	First Issue	LC	TJ	DR
Rev	Date	Description	GIS	Chk	App

nationalgrid

Purpose:

PEI REPORT - ROUTE WIDE

Scheme:

GRIMSBY TO WALPOLE

Document Title:

FIGURE 8.5
GREEN OPEN SPACES

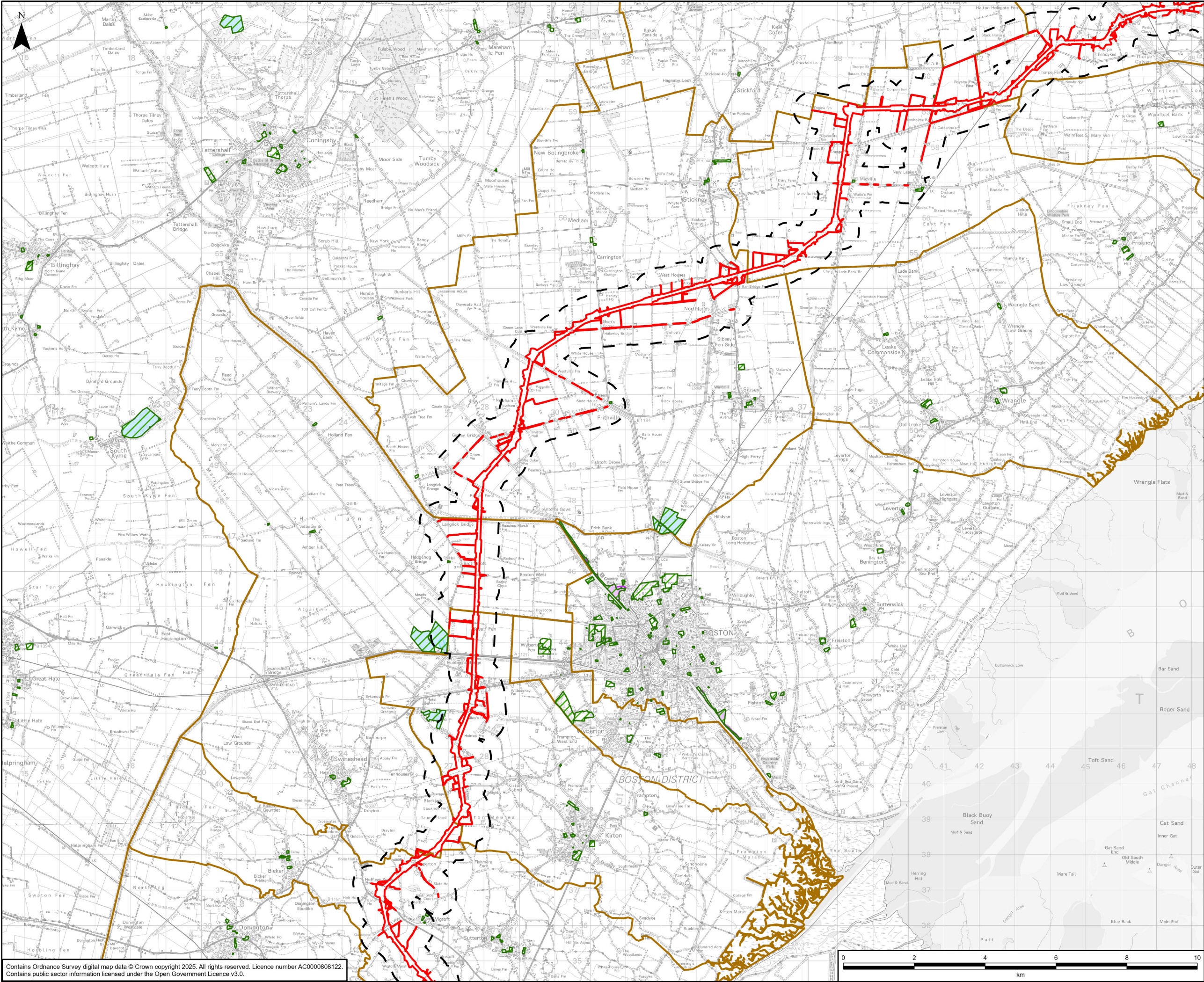
Creator:	Date:	Checker:	Date:	Approver:	Date:
LC	30/04/2025	TJ	30/04/2025	DR	30/04/2025

Document Type:	Scale:	Format:	Sheets:	Rev:
FIGURE	1:100,000	A3	2 OF 4	A

Contains Ordnance Survey digital map data © Crown copyright 2025. All rights reserved. Licence number AC0000808122.

Contains public sector information licensed under the Open Government Licence v3.0.

Document Path: \\eu.aecomnet.com\EMIA\UK\KNCL2\Jobs\60721024 Grimsby to Walpole\02_Maps\PEIR\Volume 2\Part CIG2W_PEIR_2_C_Chapter_8_Health_and_Wellbeing_Figures.aprx



GRIMSBY TO WALPOLE LEGEND

1
2
3
4

Legend

- Draft Order Limits
- 500m Study Area
- Ward Boundary (2023)
- Green Open Space
- Country Park
- Golf Course

A	30/04/2025	First Issue	LC	TJ	DR
Rev	Date	Description	GIS	Chk	App

Purpose:

PEI REPORT - ROUTE WIDE

Scheme:

GRIMSBY TO WALPOLE

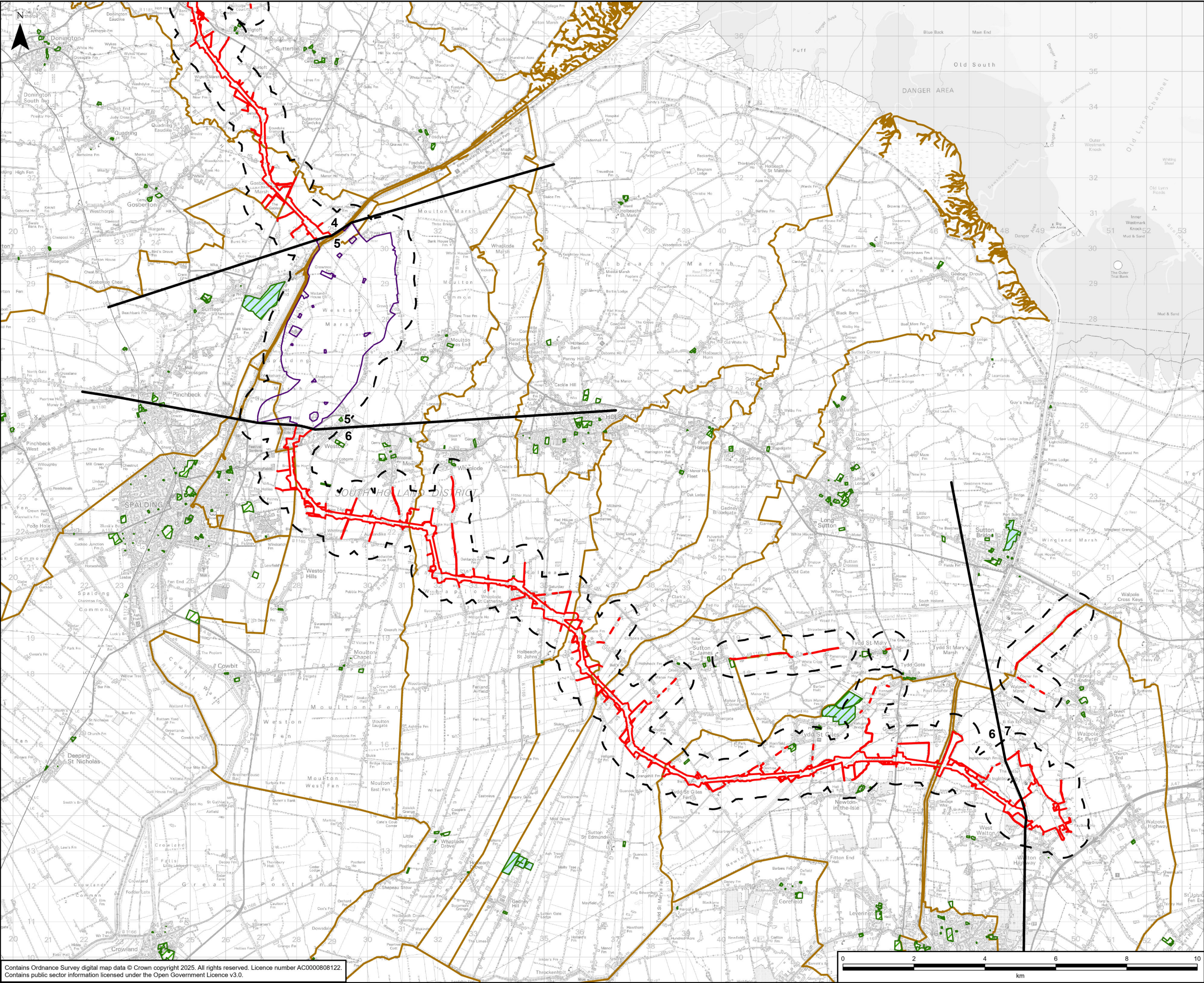
Document Title:

FIGURE 8.5
GREEN OPEN SPACES

Creator:	Date:	Checker:	Date:	Approver:	Date:
LC	30/04/2025	TJ	30/04/2025	DR	30/04/2025

Document Type:	Scale:	Format:	Sheets:	Rev:
FIGURE	1:100,000	A3	3 OF 4	A

Contains Ordnance Survey digital map data © Crown copyright 2025. All rights reserved. Licence number AC0000808122.
Contains public sector information licensed under the Open Government Licence v3.0.



GRIMSBY TO WALPOLE LEGEND

Legend

Draft Order Limits

Refined Weston Marsh Substation Siting Zone

Route Section Break

500m Study Area

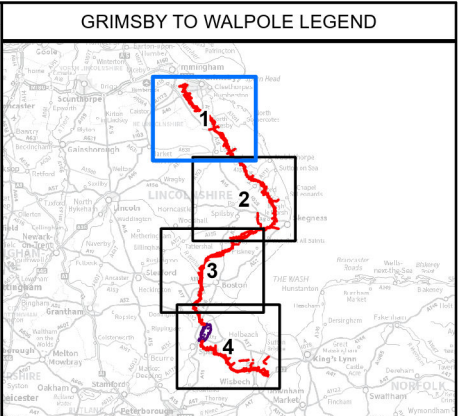
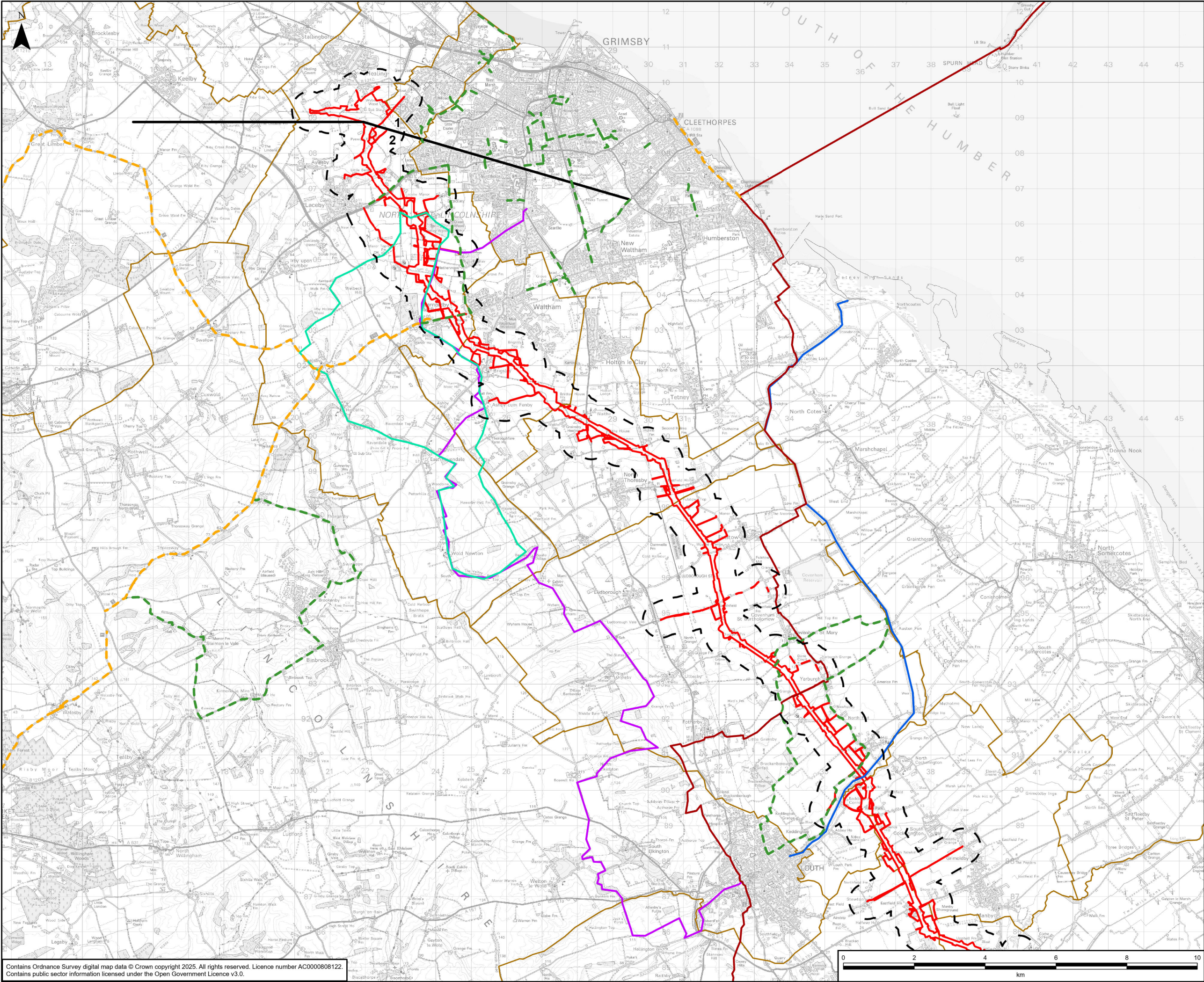
Ward Boundary (2023)

Green Open Space

Golf Course

A	30/04/2025	First Issue	LC	TJ	DR
Rev	Date	Description	GIS	Chk	App
<div></div>					
Purpose:		PEI REPORT - ROUTE WIDE			
Scheme:		GRIMSBY TO WALPOLE			
Document Title:		FIGURE 8.5 GREEN OPEN SPACES			
Creator:	Date:	Checker:	Date:	Approver:	Date:
LC	30/04/2025	TJ	30/04/2025	DR	30/04/2025
Document Type:	Scale:	Format:	Sheets:	Rev:	
FIGURE	1:100,000	A3	4 OF 4	A	

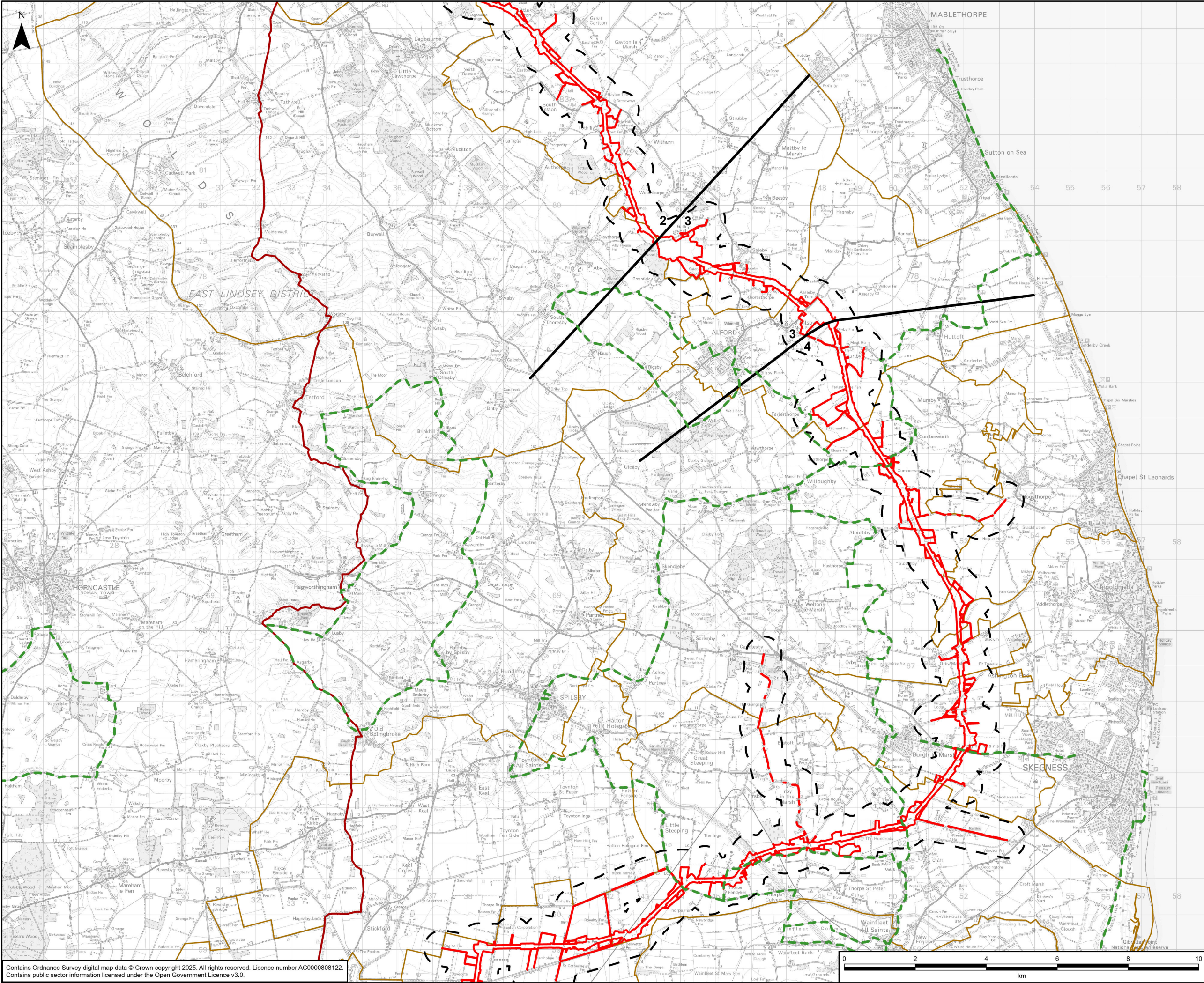
Contains Ordnance Survey digital map data © Crown copyright 2025. All rights reserved. Licence number AC0000808122.
Contains public sector information licensed under the Open Government Licence v3.0.



- Legend**
- Draft Order Limits
 - Route Section Break
 - 500m Study Area
 - Ward Boundary (2023)
- Recreational Route**
- National Cycle Network
 - Local Cycle Network
 - Louth Canal (Waterway and Footpath)
 - Silver Lincs Way
 - Greenwich Meridian Trial
 - Wanderlust Way

A	30/04/2025	First Issue	LC	TJ	DR
Rev	Date	Description	GIS	Chk	App
nationalgrid					
Purpose:		PEI REPORT - ROUTE WIDE			
Scheme:		GRIMSBY TO WALPOLE			
Document Title:		FIGURE 8.6 PROMOTED RECREATIONAL ROUTES			
Creator:	Date:	Checker:	Date:	Approver:	Date:
LC	30/04/2025	TJ	30/04/2025	DR	30/04/2025
Document Type:	Scale:	Format:	Sheets:	Rev:	
FIGURE	1:100,000	A3	1 OF 4	A	

Contains Ordnance Survey digital map data © Crown copyright 2025. All rights reserved. Licence number AC0000808122.
Contains public sector information licensed under the Open Government Licence v3.0.



GRIMSBY TO WALPOLE LEGEND

Legend

- Draft Order Limits
- Route Section Break
- 500m Study Area
- Ward Boundary (2023)

Recreational Route

- Local Cycle Network
- Greenwich Meridian Trial

A	30/04/2025	First Issue	LC	TJ	DR
Rev	Date	Description	GIS	Chk	App

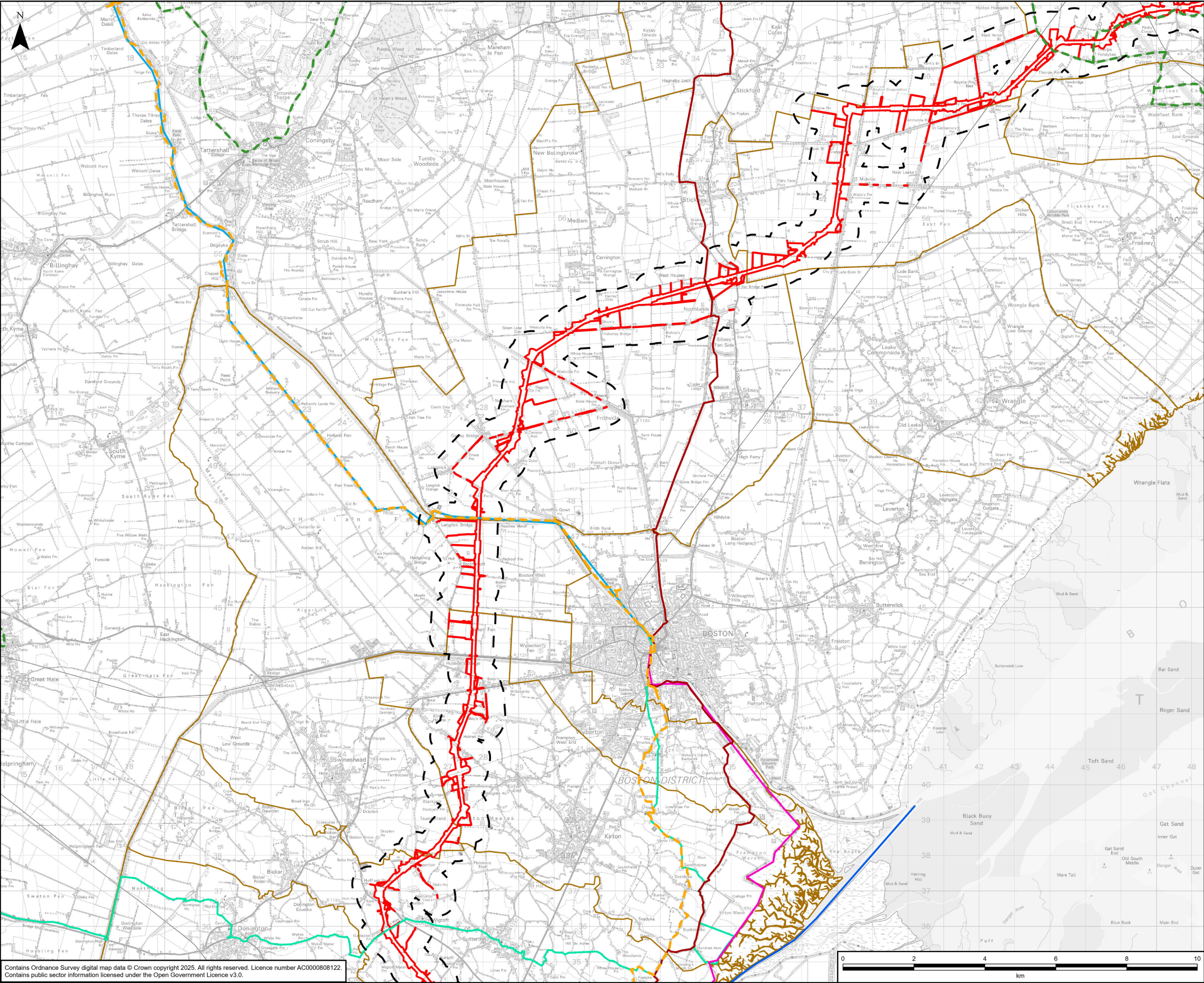
Purpose: PEI REPORT - ROUTE WIDE

Scheme: GRIMSBY TO WALPOLE

Document Title: FIGURE 8.6
PROMOTED RECREATIONAL ROUTES

Creator: LC	Date: 30/04/2025	Checker: TJ	Date: 30/04/2025	Approver: DR	Date: 30/04/2025
Document Type: FIGURE	Scale: 1:100,000	Format: A3	Sheets: 2 OF 4	Rev: A	

Contains Ordnance Survey digital map data © Crown copyright 2025. All rights reserved. Licence number AC0000808122.
Contains public sector information licensed under the Open Government Licence v3.0.



GRIMSBY TO WALPOLE LEGEND

Draft Order Limits

500m Study Area

Ward Boundary (2023)

Recreational Route

National Cycle Network

Local Cycle Network

Cross Britian Way

MacMillan Way

Greenwich Meridian Trial

Water Rail Way

River Welland (Waterway and Footpath)

A	30/04/2025	First Issue	LC	TJ	DR
Rev	Date	Description	GIS	Chk	App

nationalgrid

Purpose:

PEI REPORT - ROUTE WIDE

Scheme:

GRIMSBY TO WALPOLE

Document Title:

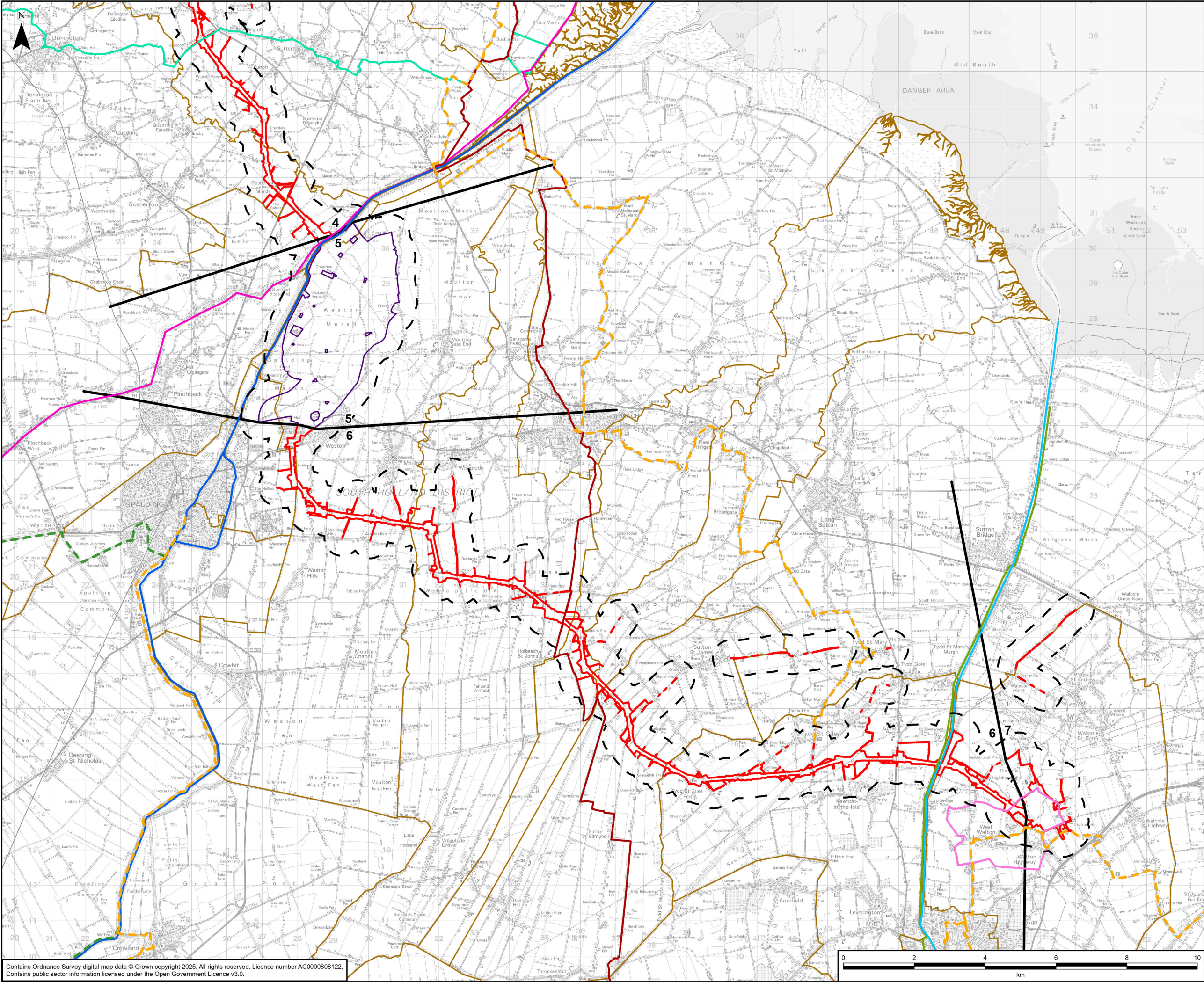
FIGURE 8.6
PROMOTED RECREATIONAL ROUTES

Creator:	Date:	Checker:	Date:	Approver:	Date:
LC	30/04/2025	TJ	30/04/2025	DR	30/04/2025

Document Type:	Scale:	Format:	Sheets:	Rev:
FIGURE	1:100,000	A3	3 OF 4	A

Contains Ordnance Survey digital map data © Crown copyright 2025. All rights reserved. Licence number AC0000808122.
Contains public sector information licensed under the Open Government Licence v3.0.

Document Path: \\eu.aecomnet.com\EMIA\UK\KNCL2\Jobs\60721024 Grimsby to Walpole\02_Maps\PEIR\Volume 2\Part CIG2W_PEIR_2_C_Chapter_8_Health_and_Wellbeing_Figures.aprx



Contains Ordnance Survey digital map data © Crown copyright 2025. All rights reserved. Licence number AC0000808122.
Contains public sector information licensed under the Open Government Licence v3.0.

GRIMSBY TO WALPOLE LEGEND

Legend

Draft Order Limits

Refined Weston Marsh Substation Siting Zone

Route Section Break

500m Study Area

Ward Boundary (2023)

Recreational Route

National Cycle Network

Local Cycle Network

Cross Britian Way

MacMillan Way

Nene Way

Greenwich Meridian Trial

West Walton Jubilee Walk

River Nene (Waterway and Footpath)

River Welland (Waterway and Footpath)

A	30/04/2025	First Issue	LC	TJ	DR
Rev	Date	Description	GIS	Chk	App

nationalgrid

Purpose:

PEI REPORT - ROUTE WIDE

Scheme:

GRIMSBY TO WALPOLE

Document Title:

FIGURE 8.6
PROMOTED RECREATIONAL ROUTES

Creator: LC

Date: 30/04/2025

Checker: TJ

Date: 30/04/2025

Approver: DR

Date: 30/04/2025

Document Type: FIGURE

Scale: 1:100,000

Format: A3

Sheets: 4 OF 4

Rev: A

0

2

4

6

8

10

km

Document Path: \\eu.aecomnet.com\EMIA\UK\INCL2\Jobs\60721024 Grimsby to Walpole\02_Maps\PEIR\Volume 2\Part CIG2W_PEIR_2_C_Chapter_8_Health_and_Wellbeing_Figures.aprx