

The background image shows two women walking on a dirt path through a field of tall grass and wildflowers. The woman on the left is wearing a plaid shirt, a dark vest, and jeans, and is holding a leash for a black and white dog. The woman on the right is wearing a dark jacket and leggings. In the background, there are power lines and a cloudy sky.

The Great Grid Upgrade

Grimsby to Walpole

Preliminary Environmental Information Report

Volume 2 Part B Section Specific Assessments

Section 7 New Walpole B Substation

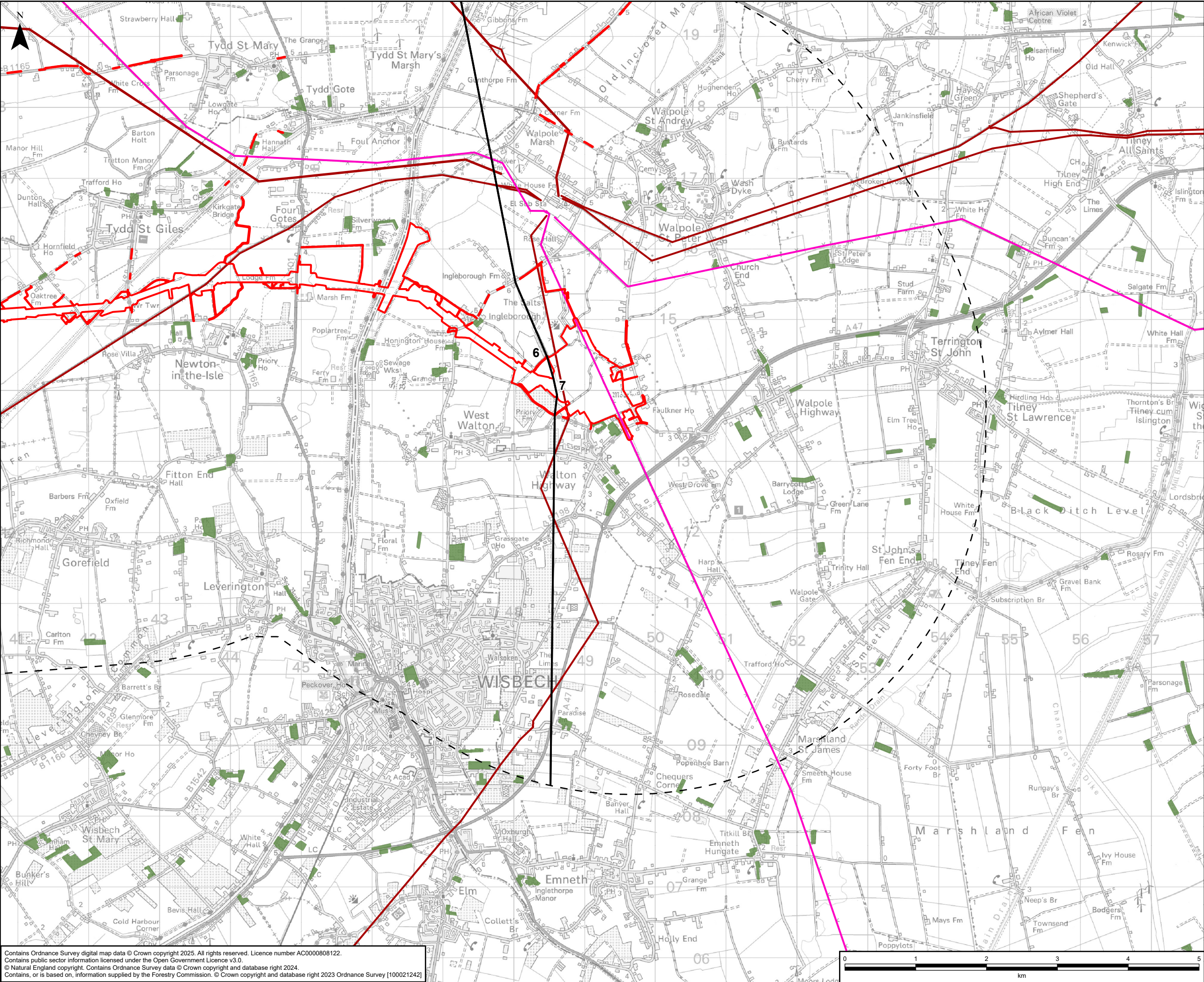
Chapter 2 Landscape

Figures

June 2025

Volume 2 Part B Section 7 Chapter 2 – Figure List

Figure number	Figure title
Figure 2.1	Landscape Designations and Features
Figure 2.2	Landform and Drainage
Figure 2.3	National Character Area
Figure 2.4	Regional and Local Landscape Character Area



GRIMSBY TO WALPOLE LEGEND

Legend

- Draft Order Limits
- Route Section Break
- 5km Study Area
- National Grid Existing Overhead Line 400kV
- DNO Existing Overhead Line 132kV
- National Forest Inventory - Woodland

A	04/04/2025	First Issue	LC	SG	DR
Rev	Date	Description	GIS	Chk	App

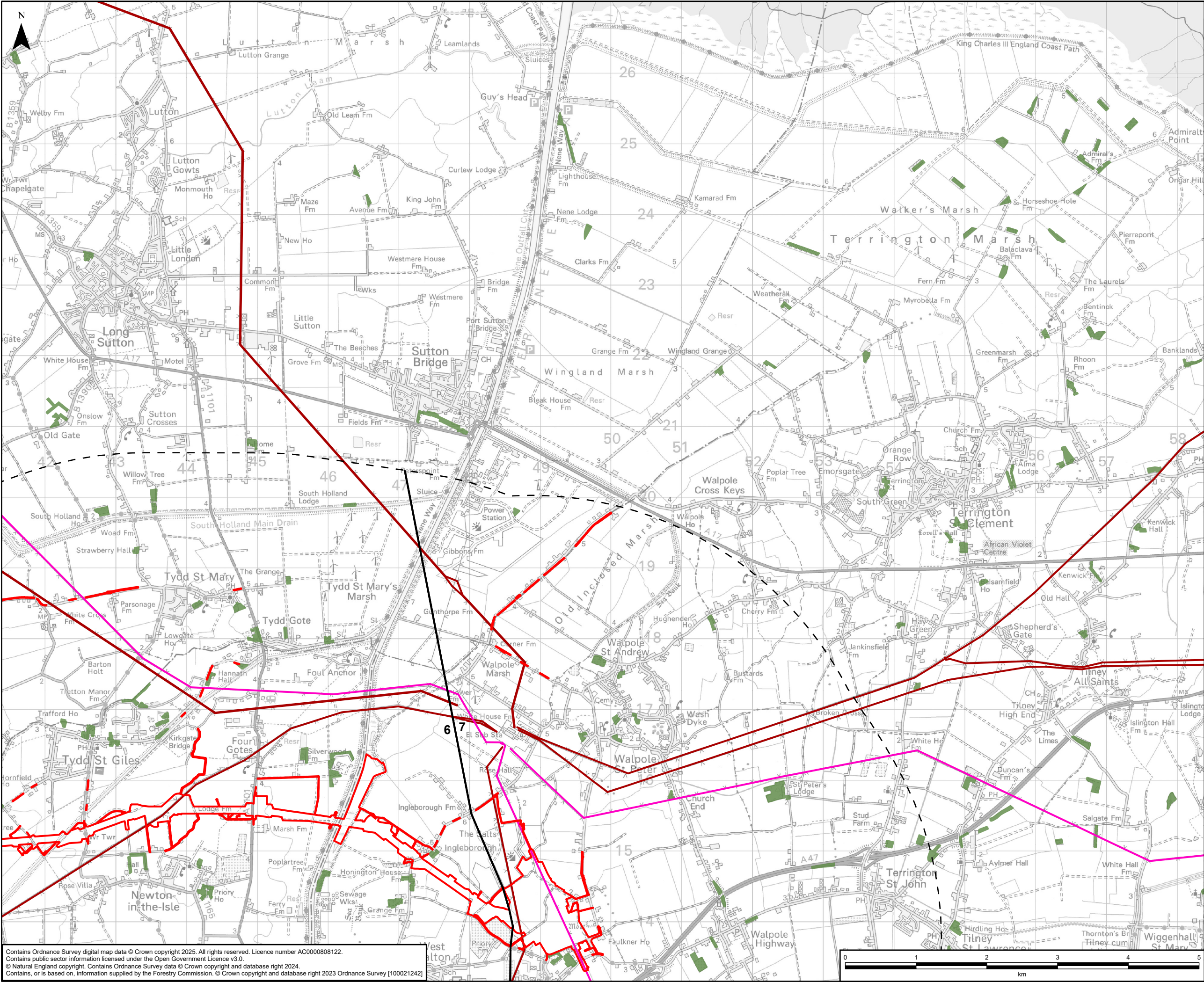
Purpose: PEI REPORT - SECTION 7

Scheme: GRIMSBY TO WALPOLE

Document Title: **FIGURE 2.1**
LANDSCAPE DESIGNATIONS AND FEATURES

Creator: LC	Date: 04/04/2025	Checker: SG	Date: 04/04/2025	Approver: DR	Date: 04/04/2025
Document Type: FIGURE	Scale: 1:50,000	Format: A3	Sheets: 1 OF 2	Rev: A	

Contains Ordnance Survey digital map data © Crown copyright 2025. All rights reserved. Licence number AC0000808122.
Contains public sector information licensed under the Open Government Licence v3.0.
© Natural England copyright. Contains Ordnance Survey data © Crown copyright and database right 2024.
Contains, or is based on, information supplied by the Forestry Commission. © Crown copyright and database right 2023 Ordnance Survey [100021242]



GRIMSBY TO WALPOLE LEGEND

Legend

- Draft Order Limits
- Route Section Break
- 5km Study Area
- National Grid Existing Overhead Line 400kV
- DNO Existing Overhead Line 132kV
- National Forest Inventory - Woodland

A	04/04/2025	First Issue	LC	SG	DR
Rev	Date	Description	GIS	Chk	App

nationalgrid

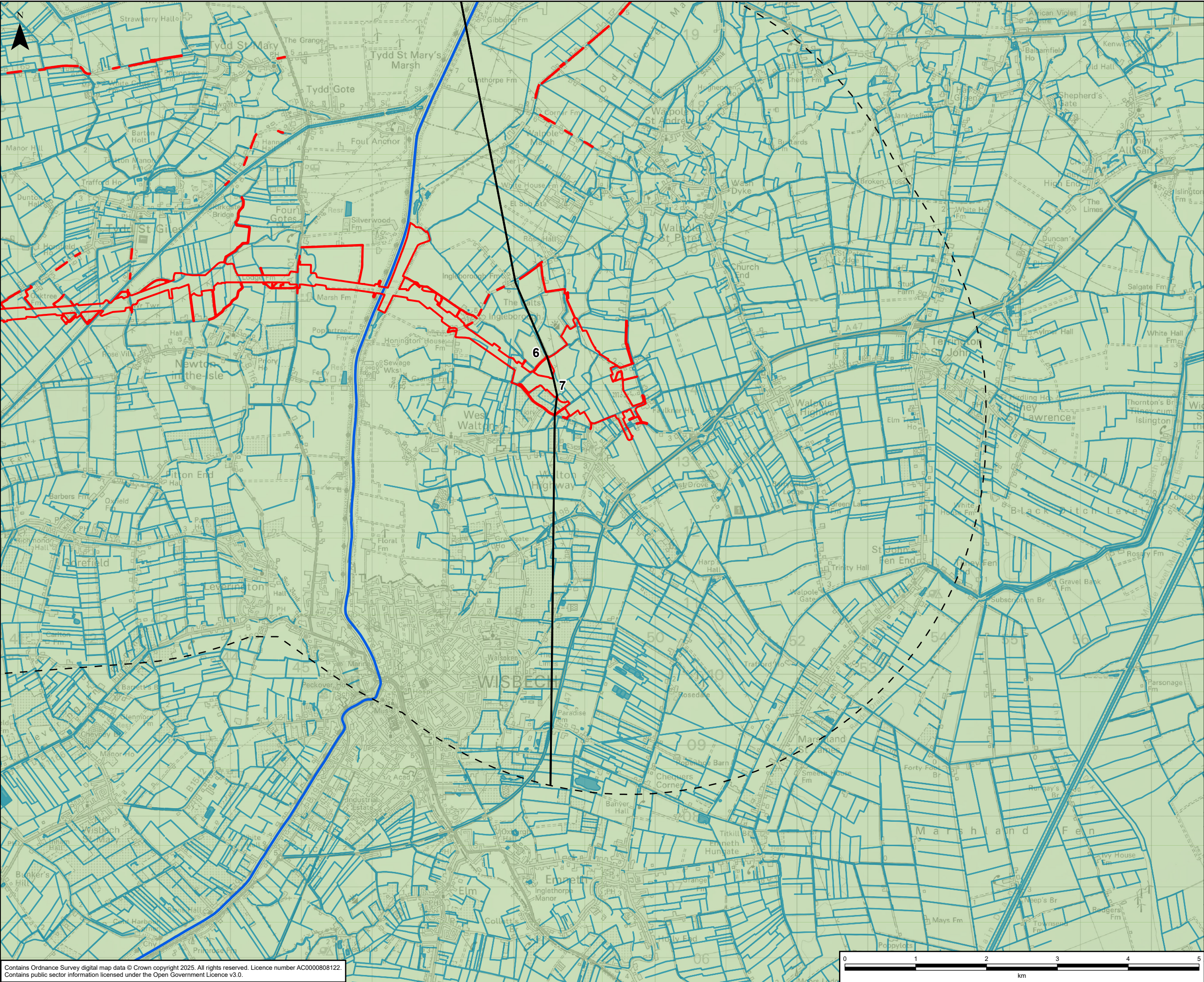
Purpose: PEI REPORT - SECTION 7

Scheme: GRIMSBY TO WALPOLE

Document Title: FIGURE 2.1
LANDSCAPE DESIGNATIONS AND FEATURES

Creator: LC	Date: 04/04/2025	Checker: SG	Date: 04/04/2025	Approver: DR	Date: 04/04/2025
Document Type: FIGURE	Scale: 1:50,000	Format: A3	Sheets: 2 OF 2	Rev: A	

Contains Ordnance Survey digital map data © Crown copyright 2025. All rights reserved. Licence number AC0000808122.
Contains public sector information licensed under the Open Government Licence v3.0.
© Natural England copyright. Contains Ordnance Survey data © Crown copyright and database right 2024.
Contains, or is based on, information supplied by the Forestry Commission. © Crown copyright and database right 2023 Ordnance Survey [100021242]



GRIMSBY TO WALPOLE LEGEND

2
1

Legend

Draft Order Limits

Route Section Break

5km Study Area

Environment Agency Main River

Ordinary Watercourse

Ground Elevation (m) - OS Terrain 50

168

-24

A	04/04/2025	First Issue	LC	SG	DR
Rev	Date	Description	GIS	Chk	App

nationalgrid

Purpose:

PEI REPORT - SECTION 7

Scheme:

GRIMSBY TO WALPOLE

Document Title:

FIGURE 2.2
LANDFORM AND DRAINAGE

Creator:

LC

Date:

04/04/2025

Checker:

SG

Date:

04/04/2025

Approver:

DR

Date:

04/04/2025

Document Type:

FIGURE

Scale:

1:50,000

Format:

A3

Sheets:

1 OF 2

Rev:

A

0

1

2

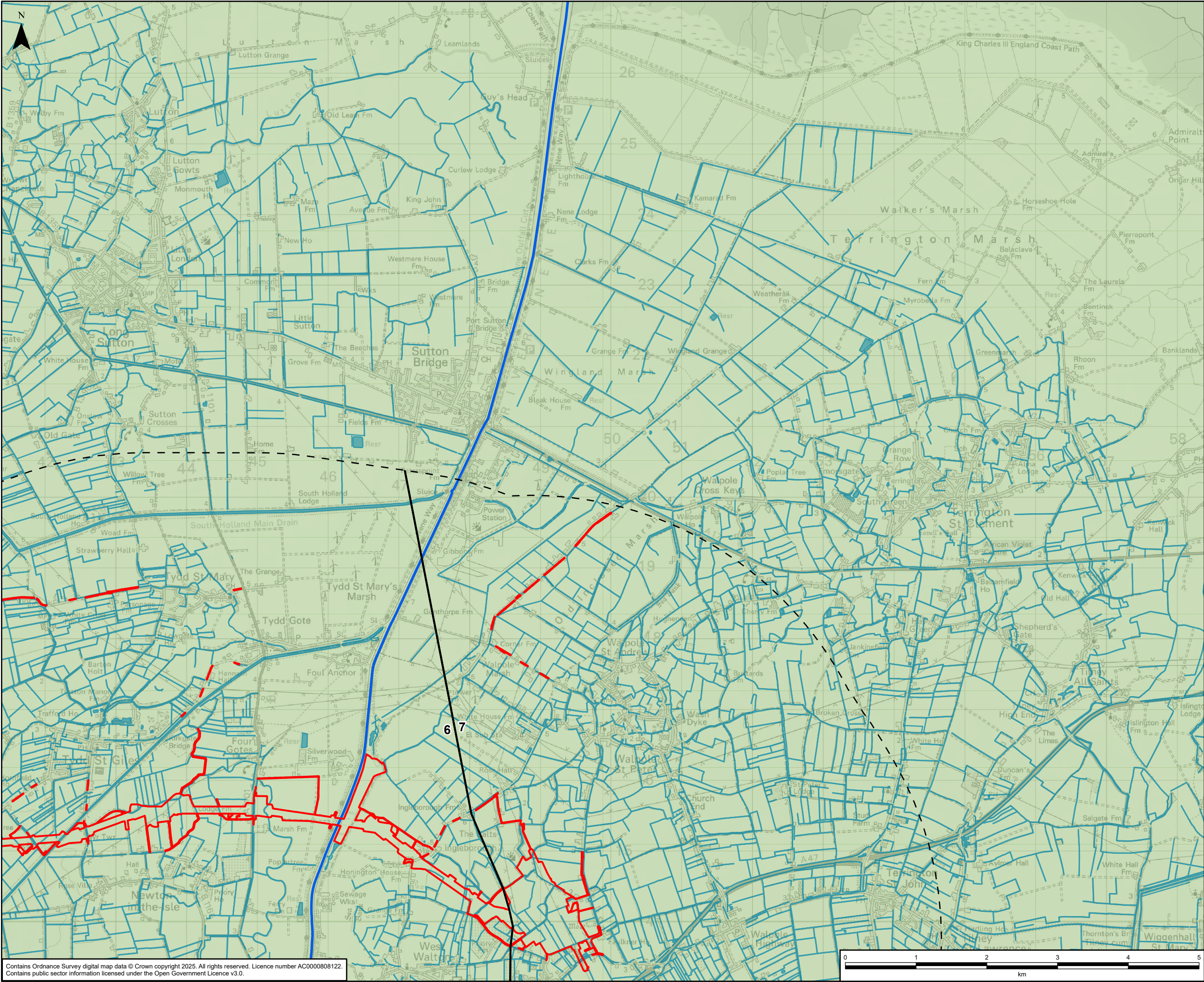
3

4

5

km

Contains Ordnance Survey digital map data © Crown copyright 2025. All rights reserved. Licence number AC0000808122.
Contains public sector information licensed under the Open Government Licence v3.0.



GRIMSBY TO WALPOLE LEGEND

Legend

- Draft Order Limits
- Route Section Break
- 5km Study Area
- Environment Agency Main River
- Ordinary Watercourse

Ground Elevation (m) - OS Terrain 50

168

-24

A	04/04/2025	First Issue	LC	SG	DR
Rev	Date	Description	GIS	Chk	App

nationalgrid

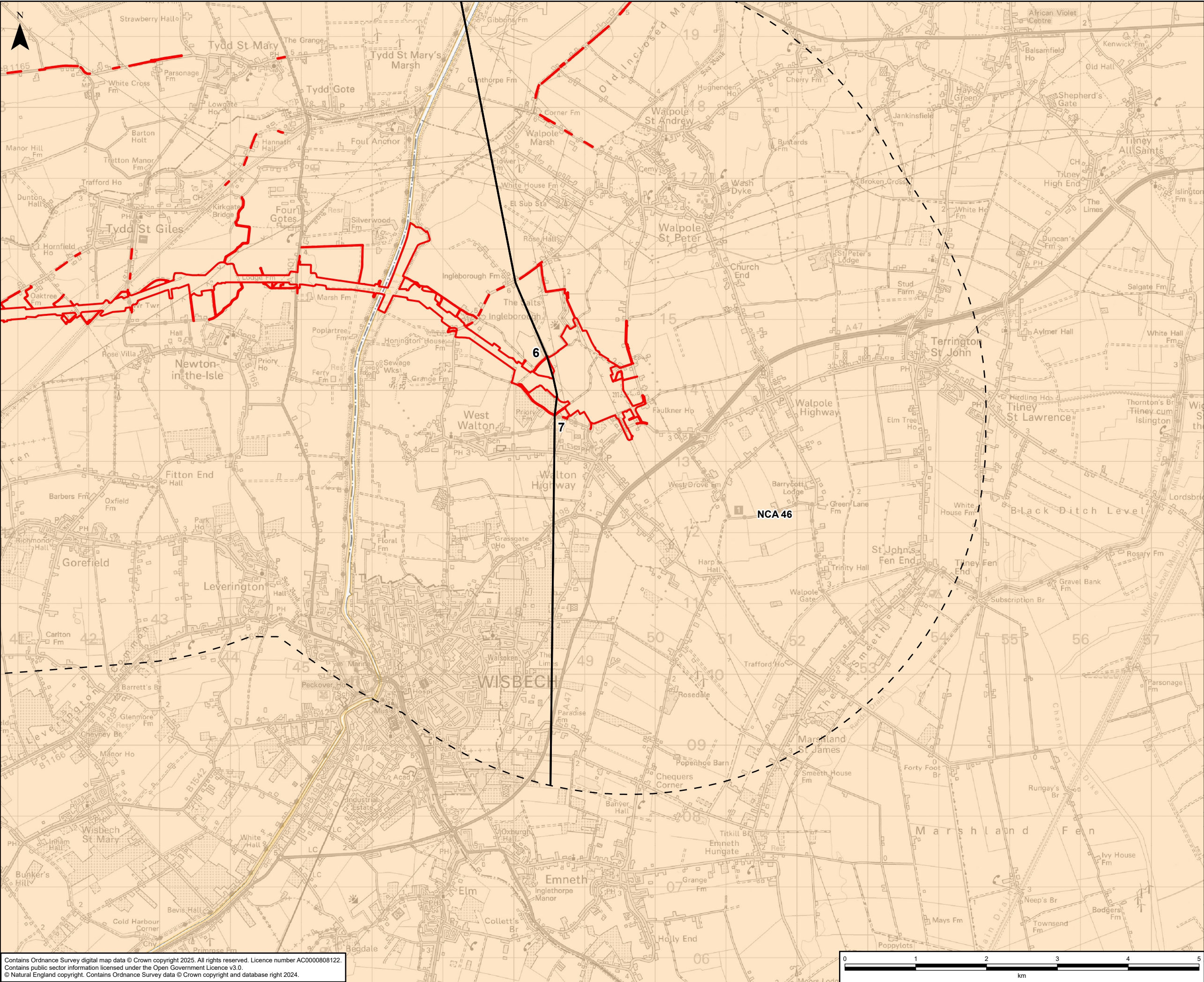
Purpose:
PEI REPORT - SECTION 7

Scheme:
GRIMSBY TO WALPOLE

Document Title:
FIGURE 2.2
LANDFORM AND DRAINAGE

Creator: LC	Date: 04/04/2025	Checker: SG	Date: 04/04/2025	Approver: DR	Date: 04/04/2025
Document Type: FIGURE	Scale: 1:50,000	Format: A3	Sheets: 2 OF 2	Rev: A	

Contains Ordnance Survey digital map data © Crown copyright 2025. All rights reserved. Licence number AC0000808122.
Contains public sector information licensed under the Open Government Licence v3.0.



GRIMSBY TO WALPOLE LEGEND

Legend

- Draft Order Limits
- Route Section Break
- 5km Study Area
- National Character Area
- NCA46: The Fens

A	04/04/2025	First Issue	LC	SG	DR
Rev	Date	Description	GIS	Chk	App

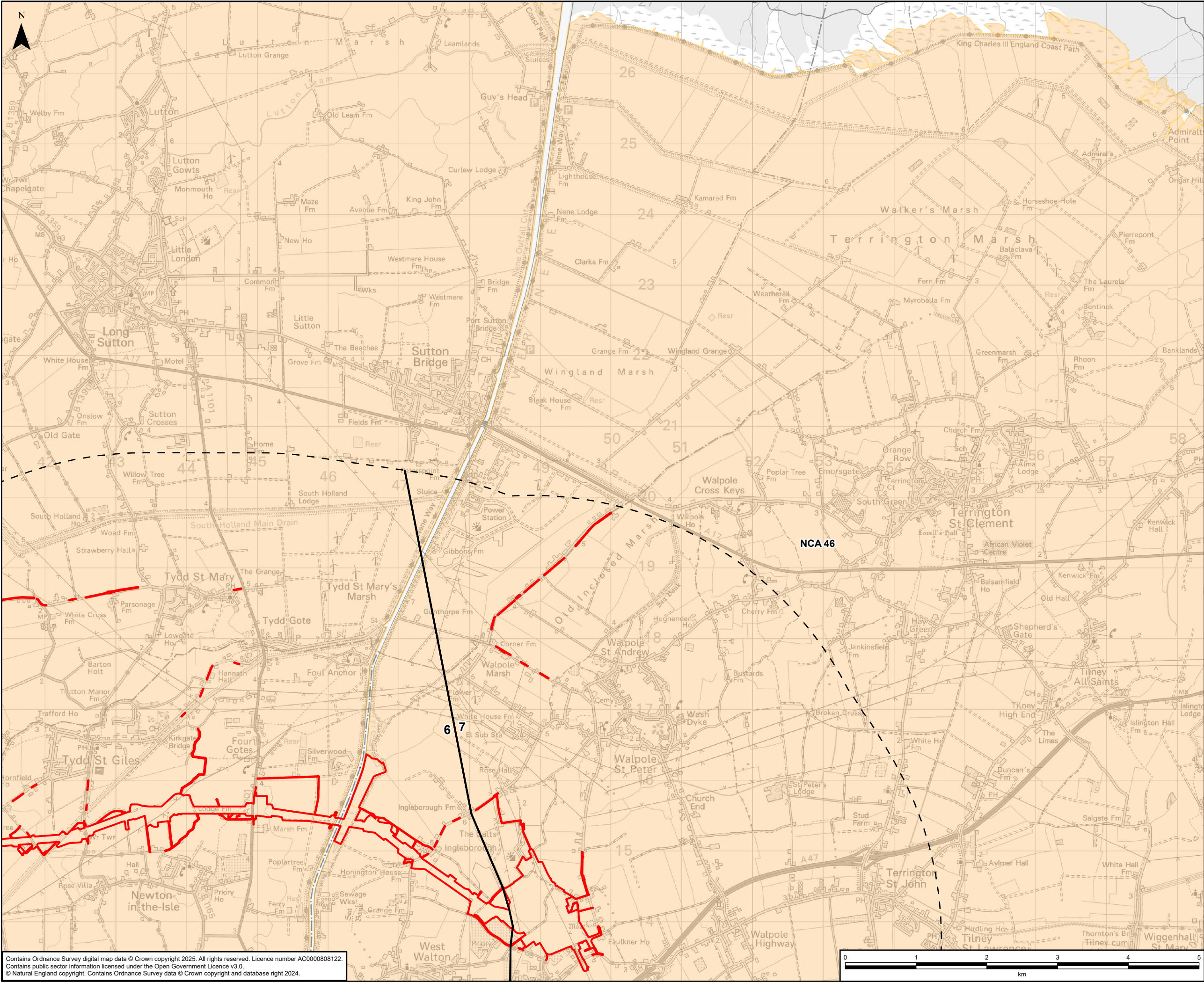
Purpose: PEI REPORT - SECTION 7

Scheme: GRIMSBY TO WALPOLE

Document Title: **FIGURE 2.3
NATIONAL CHARACTER AREA**

Creator: LC	Date: 04/04/2025	Checker: SG	Date: 04/04/2025	Approver: DR	Date: 04/04/2025
Document Type: FIGURE	Scale: 1:50,000	Format: A3	Sheets: 1 OF 2	Rev: A	

Contains Ordnance Survey digital map data © Crown copyright 2025. All rights reserved. Licence number AC0000808122.
Contains public sector information licensed under the Open Government Licence v3.0.
© Natural England copyright. Contains Ordnance Survey data © Crown copyright and database right 2024.



GRIMSBY TO WALPOLE LEGEND

Legend

Draft Order Limits

Route Section Break

5km Study Area

National Character Area

NCA46: The Fens

A	04/04/2025	First Issue	LC	SG	DR
Rev	Date	Description	GIS	Chk	App

Purpose:

PEI REPORT - SECTION 7

Scheme:

GRIMSBY TO WALPOLE

Document Title:

FIGURE 2.3
NATIONAL CHARACTER AREA

Creator:	Date:	Checker:	Date:	Approver:	Date:
LC	04/04/2025	SG	04/04/2025	DR	04/04/2025
Document Type:	Scale:	Format:	Sheets:	Rev:	
FIGURE	1:50,000	A3	2 OF 2	A	

Contains Ordnance Survey digital map data © Crown copyright 2025. All rights reserved. Licence number AC0000808122.
Contains public sector information licensed under the Open Government Licence v3.0.
© Natural England copyright. Contains Ordnance Survey data © Crown copyright and database right 2024.

