

The background image shows two women walking on a dirt path through a field of tall grass and wildflowers. The woman on the left is wearing a plaid shirt, a dark vest, and jeans, and is holding a leash for a black and white dog. The woman on the right is wearing a dark jacket and leggings. In the background, there are power lines and a cloudy sky.

The Great Grid Upgrade

Grimsby to Walpole

Preliminary Environmental Information Report

Volume 2 Part B Section Specific Assessments

Section 5 Refined Weston Marsh Substation Siting Zone

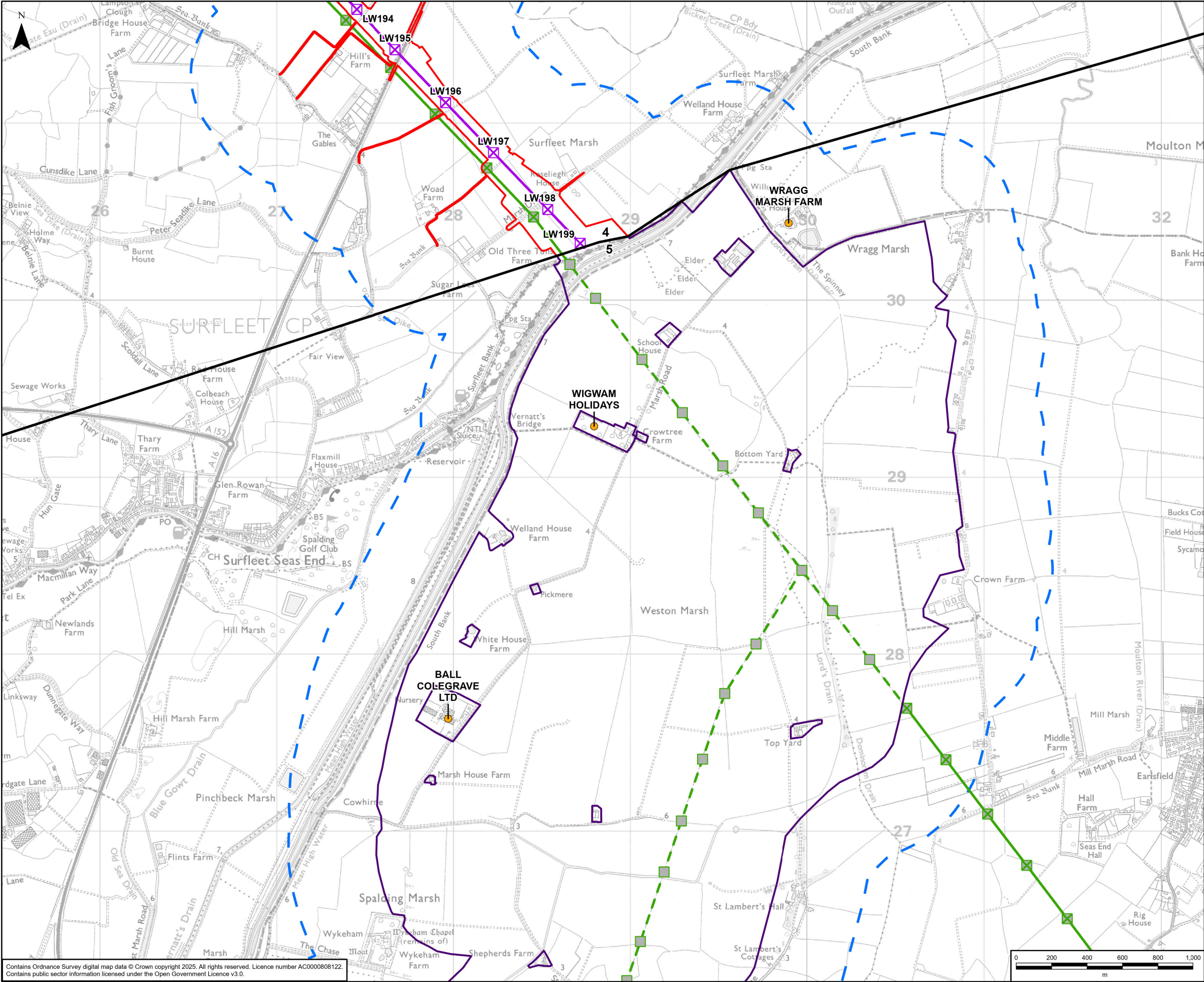
Chapter 11 Socio-economics, Recreation and Tourism

Figures

June 2025

Volume 2 Part B Section 5 Chapter 11 – Figure List

Figure number	Figure title
Figure 11.1	Local Business Receptors and Community Facilities within the Study Area
Figure 11.2	Development Land Allocations and Open Space within the Study Area
Figure 11.3	PRoW and Promoted/Recreational Routes within the Study Area



GRIMSBY TO WALPOLE LEGEND

Legend

- Draft Order Limits
- Refined Weston Marsh Substation Siting Zone
- Route Section Break
- 500m Study Area
- Indicative New Lattice Pylon
- Existing Lattice Pylon - Within Weston Marsh Siting Zone that May Be Modified
- Existing Lattice Pylon - Not Affected
- Indicative New Overhead Line
- Existing Overhead Line - Not Affected
- Existing Overhead Line - Within Weston Marsh Siting Zone that May Be Modified
- Local Business Receptor

A	07/05/2025	First Issue	LC	AP	NM
Rev	Date	Description	GIS	Chk	App

nationalgrid

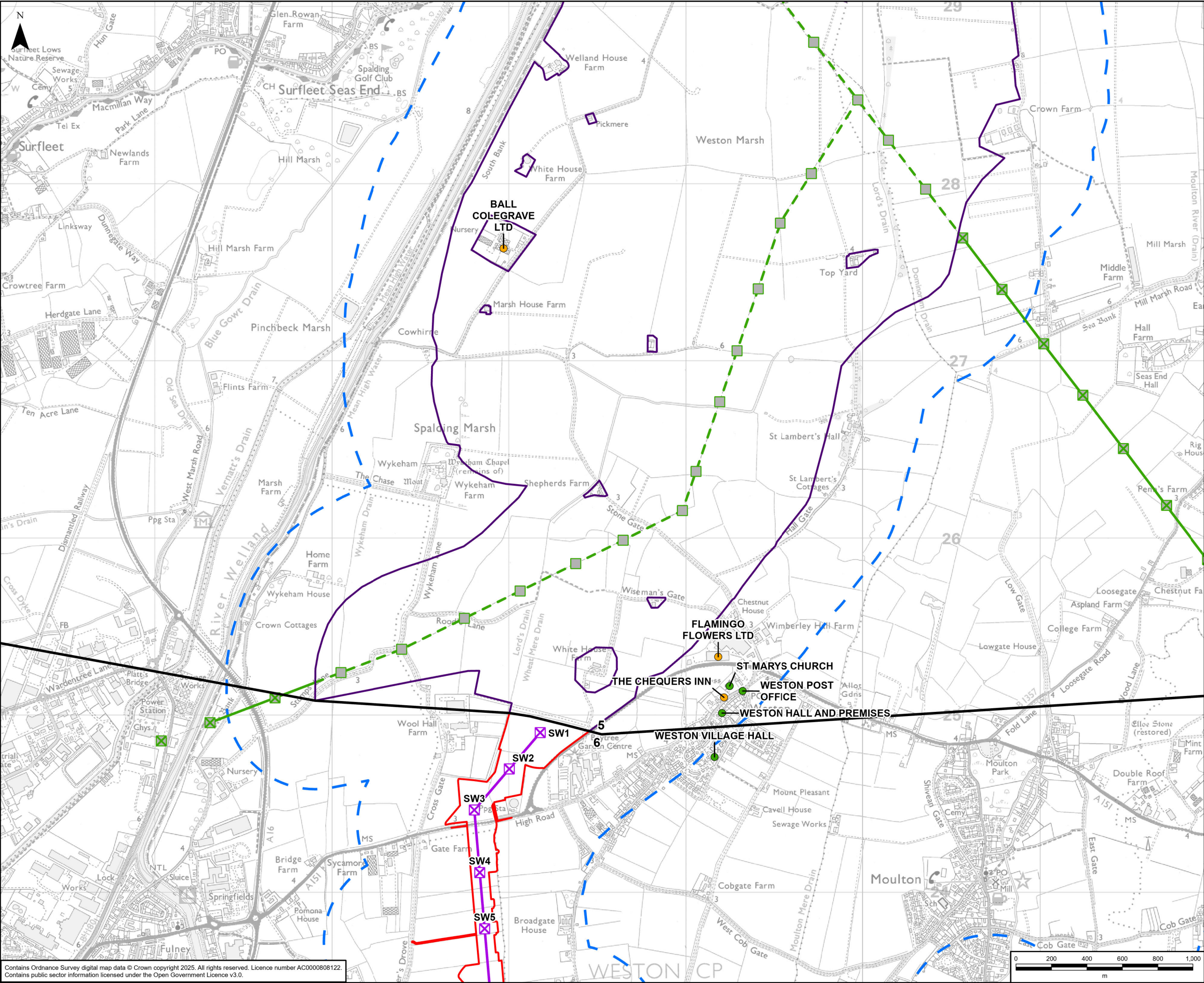
Purpose: PEI REPORT - SECTION 5

Scheme: GRIMSBY TO WALPOLE

Document Title: **FIGURE 11.1**
LOCAL BUSINESS RECEPTORS AND COMMUNITY FACILITIES WITHIN THE STUDY AREA

Creator: LC	Date: 07/05/2025	Checker: AP	Date: 07/05/2025	Approver: NM	Date: 07/05/2025
Document Type: FIGURE	Scale: 1:20,000	Format: A3	Sheets: 1 OF 2	Rev: A	

Contains Ordnance Survey digital map data © Crown copyright 2025. All rights reserved. Licence number AC0000808122.
Contains public sector information licensed under the Open Government Licence v3.0.



GRIMSBY TO WALPOLE LEGEND

Legend

- Draft Order Limits
- Refined Weston Marsh Substation Siting Zone
- Route Section Break
- 500m Study Area
- Indicative New Lattice Pylon
- Existing Lattice Pylon - Within Weston Marsh Siting Zone that May Be Modified
- Existing Lattice Pylon - Not Affected
- Indicative New Overhead Line
- Existing Overhead Line - Not Affected
- Existing Overhead Line - Within Weston Marsh Siting Zone that May Be Modified
- Local Business Receptor
- Community Facility

A	07/05/2025	First Issue	LC	AP	NM
Rev	Date	Description	GIS	Chk	App

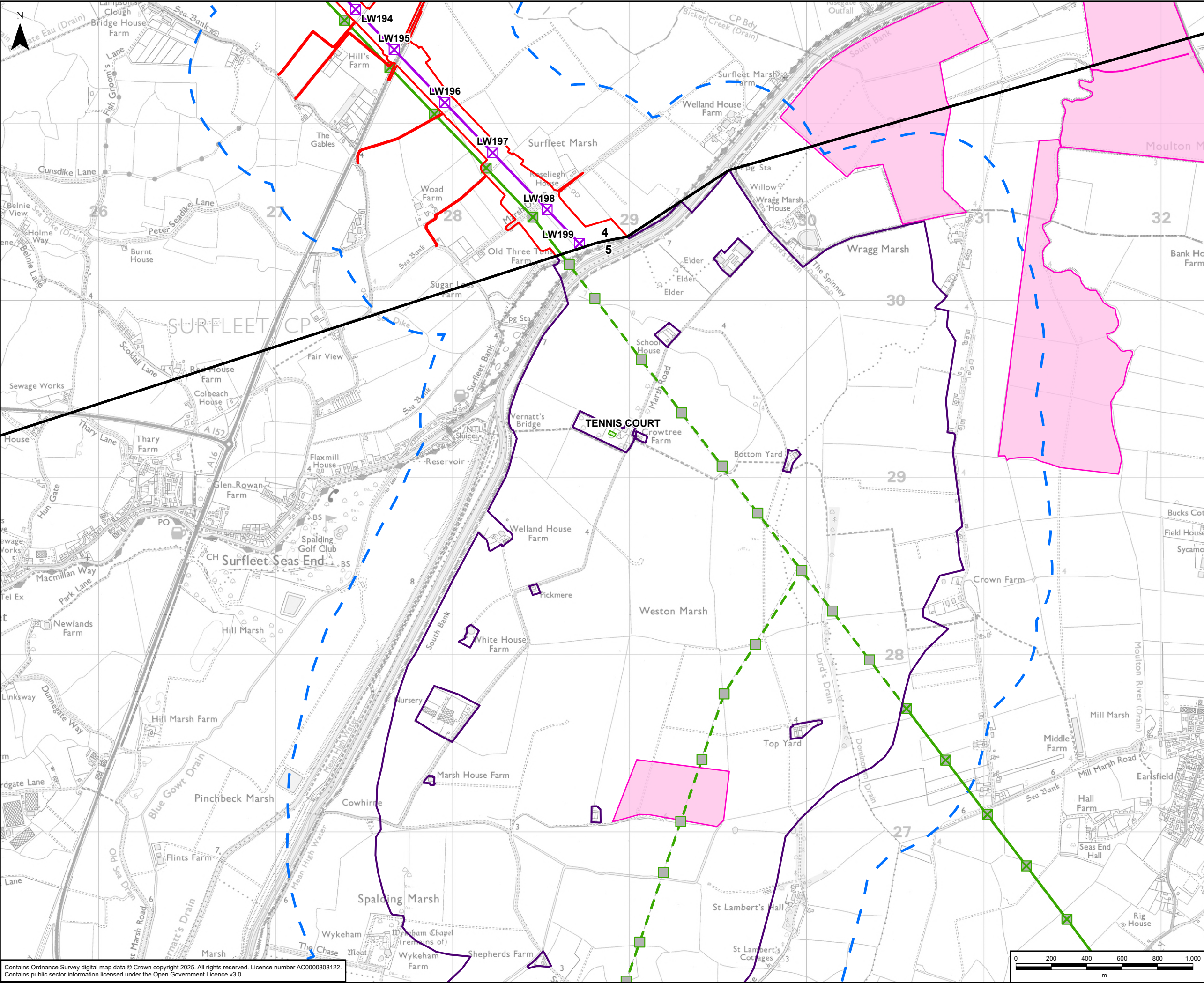
Purpose: PEI REPORT - SECTION 5

Scheme: GRIMSBY TO WALPOLE

Document Title: FIGURE 11.1
LOCAL BUSINESS RECEPTORS AND COMMUNITY FACILITIES WITHIN THE STUDY AREA

Creator: LC	Date: 07/05/2025	Checker: AP	Date: 07/05/2025	Approver: NM	Date: 07/05/2025
Document Type: FIGURE	Scale: 1:20,000	Format: A3	Sheets: 2 OF 2	Rev: A	

Contains Ordnance Survey digital map data © Crown copyright 2025. All rights reserved. Licence number AC0000808122.
Contains public sector information licensed under the Open Government Licence v3.0.



GRIMSBY TO WALPOLE LEGEND

Legend

- Draft Order Limits
- Refined Weston Marsh Substation Siting Zone
- Route Section Break
- 500m Study Area
- Indicative New Lattice Pylon
- Existing Lattice Pylon - Within Weston Marsh Siting Zone that May Be Modified
- Existing Lattice Pylon - Not Affected
- Indicative New Overhead Line
- Existing Overhead Line - Not Affected
- Existing Overhead Line - Within Weston Marsh Siting Zone that May Be Modified
- Open Space
- Spalding PV and BESS (Future Baseline)

A	25/04/2025	First Issue	LC	AP	NM
Rev	Date	Description	GIS	Chk	App

Purpose:

PEI REPORT - SECTION 5

Scheme:

GRIMSBY TO WALPOLE

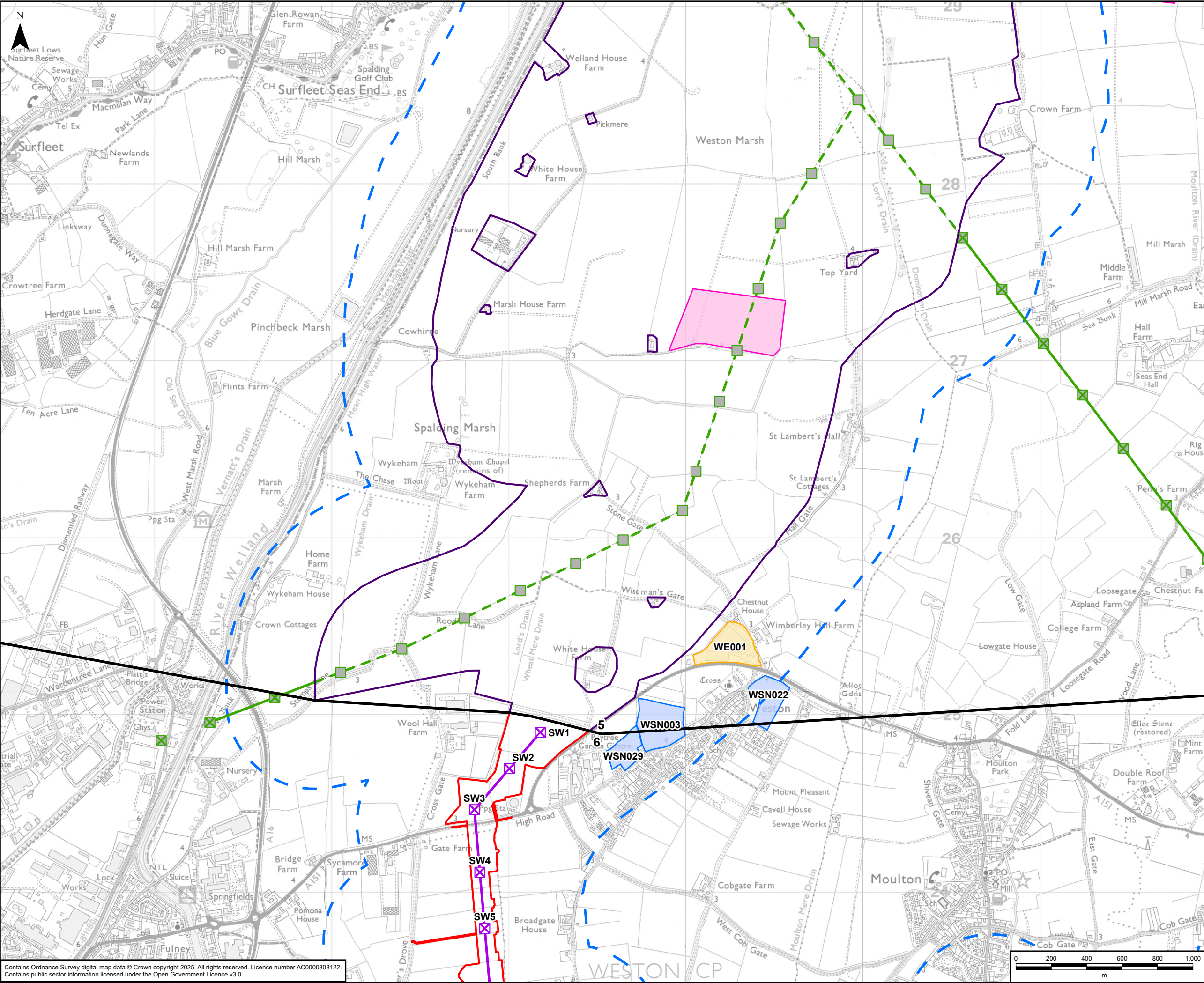
Document Title:

FIGURE 11.2
DEVELOPMENT LAND ALLOCATIONS
WITHIN THE STUDY AREA

Creator:	Date:	Checker:	Date:	Approver:	Date:
LC	25/04/2025	AP	25/04/2025	NM	25/04/2025

Document Type:	Scale:	Format:	Sheets:	Rev:
FIGURE	1:20,000	A3	1 OF 2	A

Contains Ordnance Survey digital map data © Crown copyright 2025. All rights reserved. Licence number AC0000808122.
Contains public sector information licensed under the Open Government Licence v3.0.



GRIMSBY TO WALPOLE LEGEND

Legend

- Draft Order Limits
- Refined Weston Marsh Substation Siting Zone
- Route Section Break
- 500m Study Area
- Indicative New Lattice Pylon
- Existing Lattice Pylon - Within Weston Marsh Siting Zone that May Be Modified
- Existing Lattice Pylon - Not Affected
- Indicative New Overhead Line
- Existing Overhead Line - Not Affected
- Existing Overhead Line - Within Weston Marsh Siting Zone that May Be Modified
- Housing Allocation
- Employment Site
- Spalding PV and BESS (Future Baseline)

A	25/04/2025	First Issue	LC	AP	NM
Rev	Date	Description	GIS	Chk	App

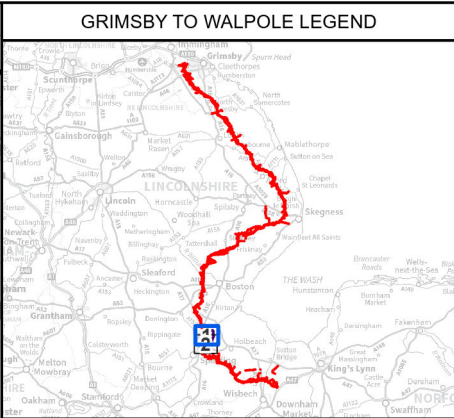
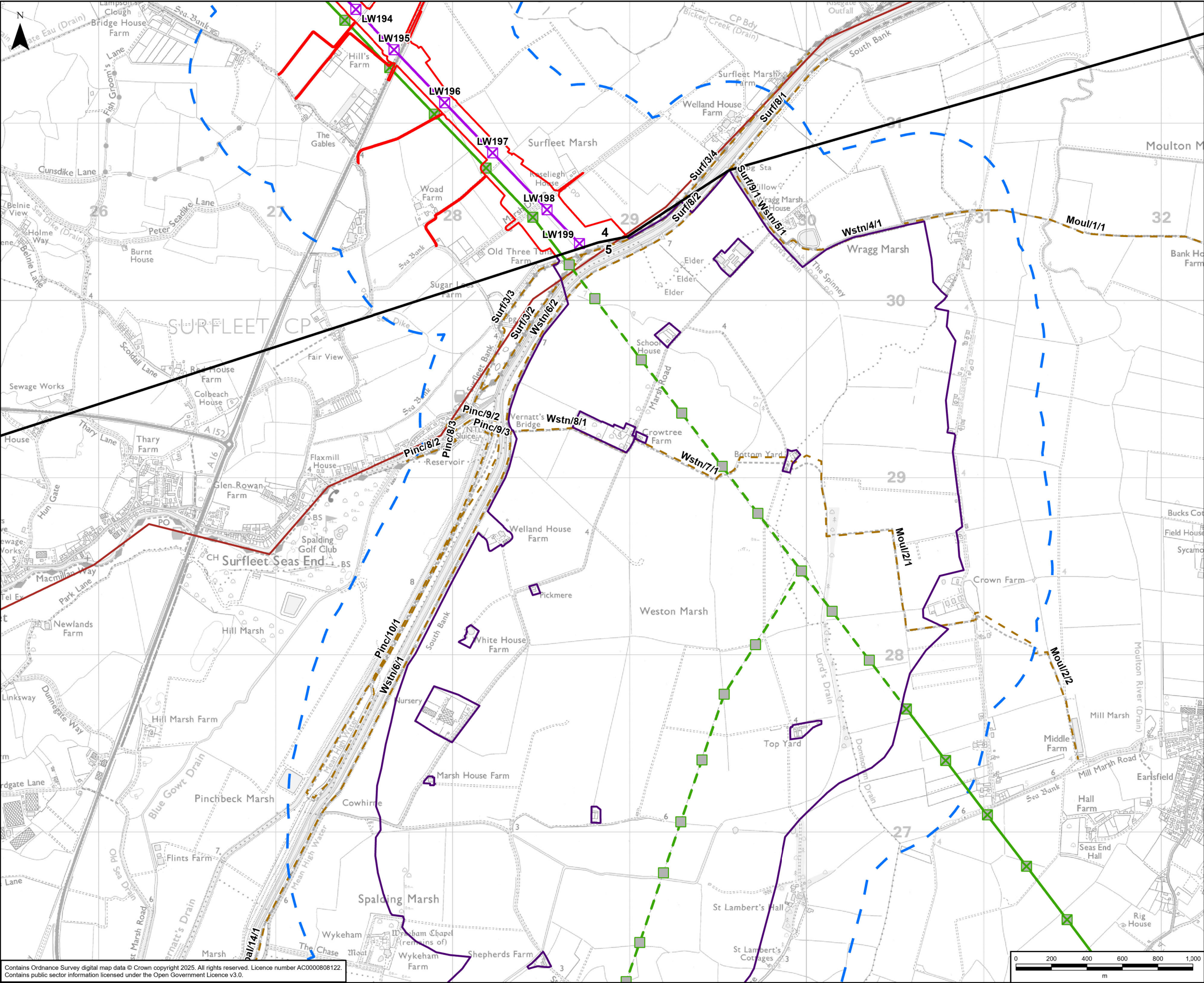
Purpose: PEI REPORT - SECTION 5

Scheme: GRIMSBY TO WALPOLE

Document Title: **FIGURE 11.2
DEVELOPMENT LAND ALLOCATIONS
WITHIN THE STUDY AREA**

Creator: LC	Date: 25/04/2025	Checker: AP	Date: 25/04/2025	Approver: NM	Date: 25/04/2025
Document Type: FIGURE	Scale: 1:20,000	Format: A3	Sheets: 2 OF 2	Rev: A	

Contains Ordnance Survey digital map data © Crown copyright 2025. All rights reserved. Licence number AC0000808122.
Contains public sector information licensed under the Open Government Licence v3.0.



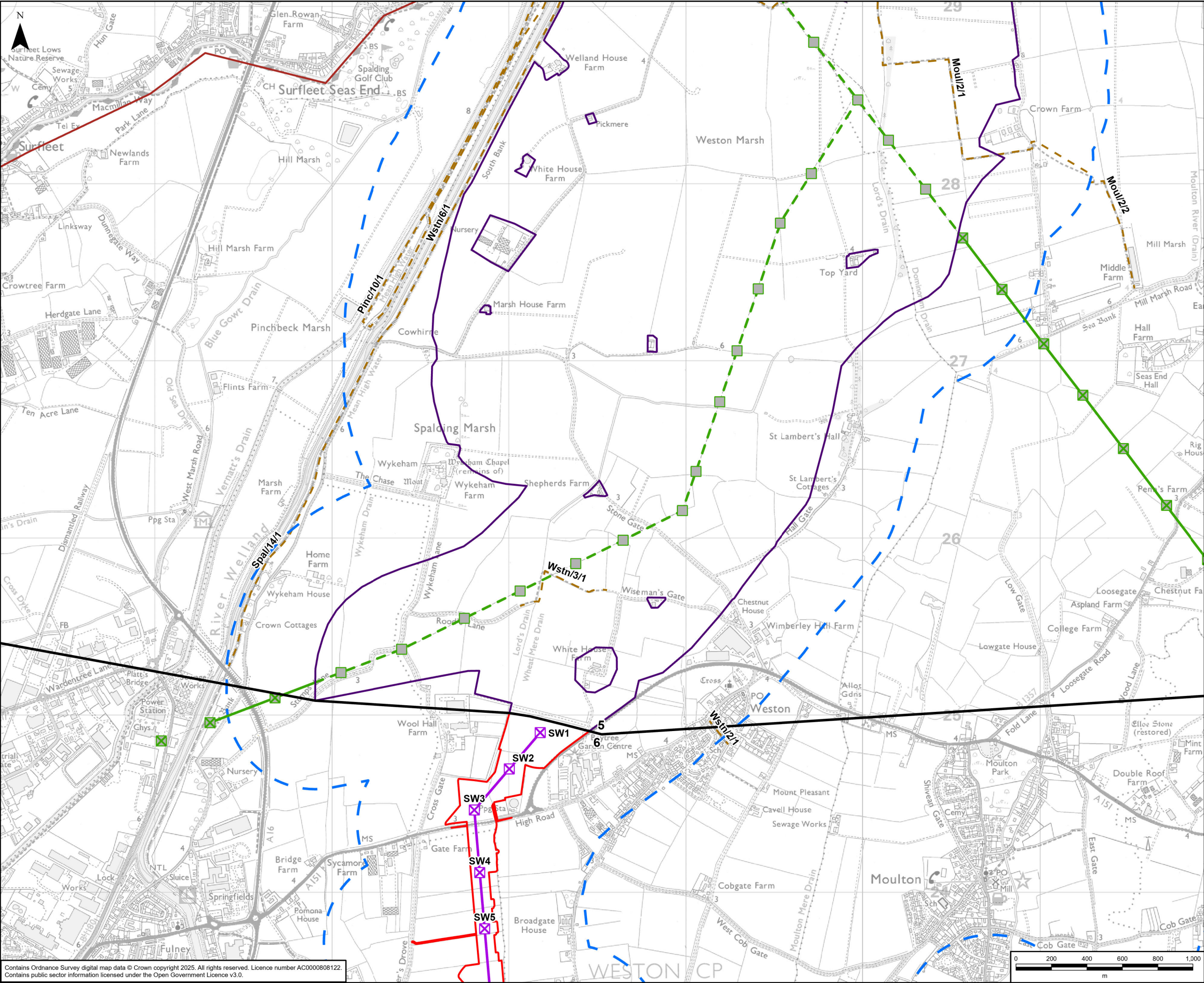
GRIMSBY TO WALPOLE LEGEND

Legend

- Draft Order Limits
- Refined Weston Marsh Substation Siting Zone
- Route Section Break
- 500m Study Area
- Indicative New Lattice Pylon
- Existing Lattice Pylon - Within Weston Marsh Siting Zone that May Be Modified
- Existing Lattice Pylon - Not Affected
- Indicative New Overhead Line
- Existing Overhead Line - Not Affected
- Existing Overhead Line - Within Weston Marsh Siting Zone that May Be Modified
- Public Rights of Way (PRoW)
- Recreational Route
- MacMillan Way

A	07/05/2025	First Issue	LC	AP	NM
Rev	Date	Description	GIS	Chk	App
nationalgrid					
Purpose:		PEI REPORT - SECTION 5			
Scheme:		GRIMSBY TO WALPOLE			
Document Title:		FIGURE 11.3 PROW AND PROMOTED/RECREATIONAL ROUTES WITHIN THE STUDY AREA			
Creator:	Date:	Checker:	Date:	Approver:	Date:
LC	07/05/2025	AP	07/05/2025	NM	07/05/2025
Document Type:	Scale:	Format:	Sheets:	Rev:	
FIGURE	1:20,000	A3	1 OF 2	A	

Contains Ordnance Survey digital map data © Crown copyright 2025. All rights reserved. Licence number AC0000808122.
Contains public sector information licensed under the Open Government Licence v3.0.



GRIMSBY TO WALPOLE LEGEND

Legend

- Draft Order Limits
- Refined Weston Marsh Substation Siting Zone
- Route Section Break
- 500m Study Area
- Indicative New Lattice Pylon
- Existing Lattice Pylon - Within Weston Marsh Siting Zone that May Be Modified
- Existing Lattice Pylon - Not Affected
- Indicative New Overhead Line
- Existing Overhead Line - Not Affected
- Existing Overhead Line - Within Weston Marsh Siting Zone that May Be Modified
- Public Rights of Way (PRoW)
- Recreational Route
- MacMillan Way

A	07/05/2025	First Issue	LC	AP	NM
Rev	Date	Description	GIS	Chk	App

Purpose: PEI REPORT - SECTION 5

Scheme: GRIMSBY TO WALPOLE

Document Title: FIGURE 11.3
PROW AND PROMOTED/RECREATIONAL ROUTES
WITHIN THE STUDY AREA

Creator: LC	Date: 07/05/2025	Checker: AP	Date: 07/05/2025	Approver: NM	Date: 07/05/2025
Document Type: FIGURE	Scale: 1:20,000	Format: A3	Sheets: 2 OF 2	Rev: A	

Contains Ordnance Survey digital map data © Crown copyright 2025. All rights reserved. Licence number AC0000808122.
Contains public sector information licensed under the Open Government Licence v3.0.