The Great Grid Upgrade

Grimsby to Walpole

Preliminary Environmental Information Report

Volume 2 Part B Section Specific Assessments

Section 5 Refined Weston Marsh Substation Siting Zone

Chapter 9 Traffic and Movement

Figures

June 2025

Volume 2 Part B Section 5 Chapter 9 – Figure List

Figure number	Figure title
Figure 9.1	Overall Context Map
Figure 9.2	Primary Access Routes (PAR) and Workers Access Routes
Figure 9.3	Existing Public Rights of Way (PROW)
Figure 9.4	Route Sensitivity
Figure 9.5	Preliminary Impact Analysis

KINGSTON UPON HULL to
Rotterdam (Europoort) 12 hrs

GRIMSBY TO WALPOLE LEGEND

Legend
- Draft Order Limits
- Route Section Break
- Strategic Road Network
- A Road
- B Road
- Railway
- Waterway

CR: Primary Access Route - Core Route

Contains Ordnance Survey digital map data © Crown copyright 2025. All rights reserved. Licence number AC0000808122.
Contains public sector information licensed under the Open Government Licence v3.0.
© Environment Agency copyright and/or database right. Contains OS data © Crown copyright and database right (2023)

Rev	Date	Description	GIS	Chk	App
A	07/05/2025	First Issue	LC	JH	NM

nationalgrid

Purpose:	PEI REPORT - SECTION 5
Scheme:	GRIMSBY TO WALPOLE
Document Title:	FIGURE 9.1 OVERALL CONTEXT MAP

Creator:	Date:	Checker:	Date:	Approver:	Date:
LC	07/05/2025	JH	07/05/2025	NM	07/05/2025

Document Type:	Scale:	Format:	Sheets:	Rev:
FIGURE	1:125,000	A3	1 OF 4	A

Document Path: \\eu.aecomnet.com\EMIA\UKI\UKNCL2\Jobs\60721024 Grimsby to Walpole\02_Maps\PEIR\Volume 2\Part B\G2W_PEIR_2_B_Chapter_9_Traffic_and_Movement_Figures.aprx

GRIMSBY TO WALPOLE LEGEND

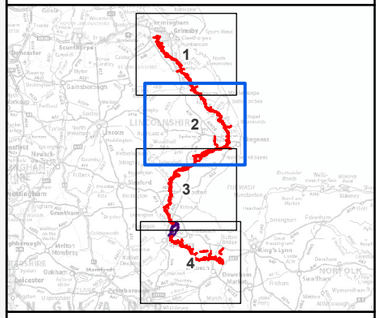

Legend

- Draft Order Limits
- Route Section Break
- A Road
- B Road
- Railway
- Waterway

CR: Primary Access Route - Core Route

Rev	Date	Description	GIS	Chk	App
A	07/05/2025	First Issue	LC	JH	NM

nationalgrid

Purpose:	PEI REPORT - SECTION 5
Scheme:	GRIMSBY TO WALPOLE
Document Title:	FIGURE 9.1 OVERALL CONTEXT MAP

Creator:	Date:	Checker:	Date:	Approver:	Date:
LC	07/05/2025	JH	07/05/2025	NM	07/05/2025

Document Type:	Scale:	Format:	Sheets:	Rev:
FIGURE	1:125,000	A3	2 OF 4	A

Contains Ordnance Survey digital map data © Crown copyright 2025. All rights reserved. Licence number AC0000808122.
Contains public sector information licensed under the Open Government Licence v3.0.
© Environment Agency copyright and/or database right. Contains OS data © Crown copyright and database right (2023)

Document Path: \\eu.aecomnet.com\EMIA\UKI\UKNCL2\Jobs\60721024 Grimsby to Walpole\02_Maps\PEIR\Volume 2\Part B\G2W_PEIR_2_B_Chapter_9_Traffic_and_Movement_Figures.aprx

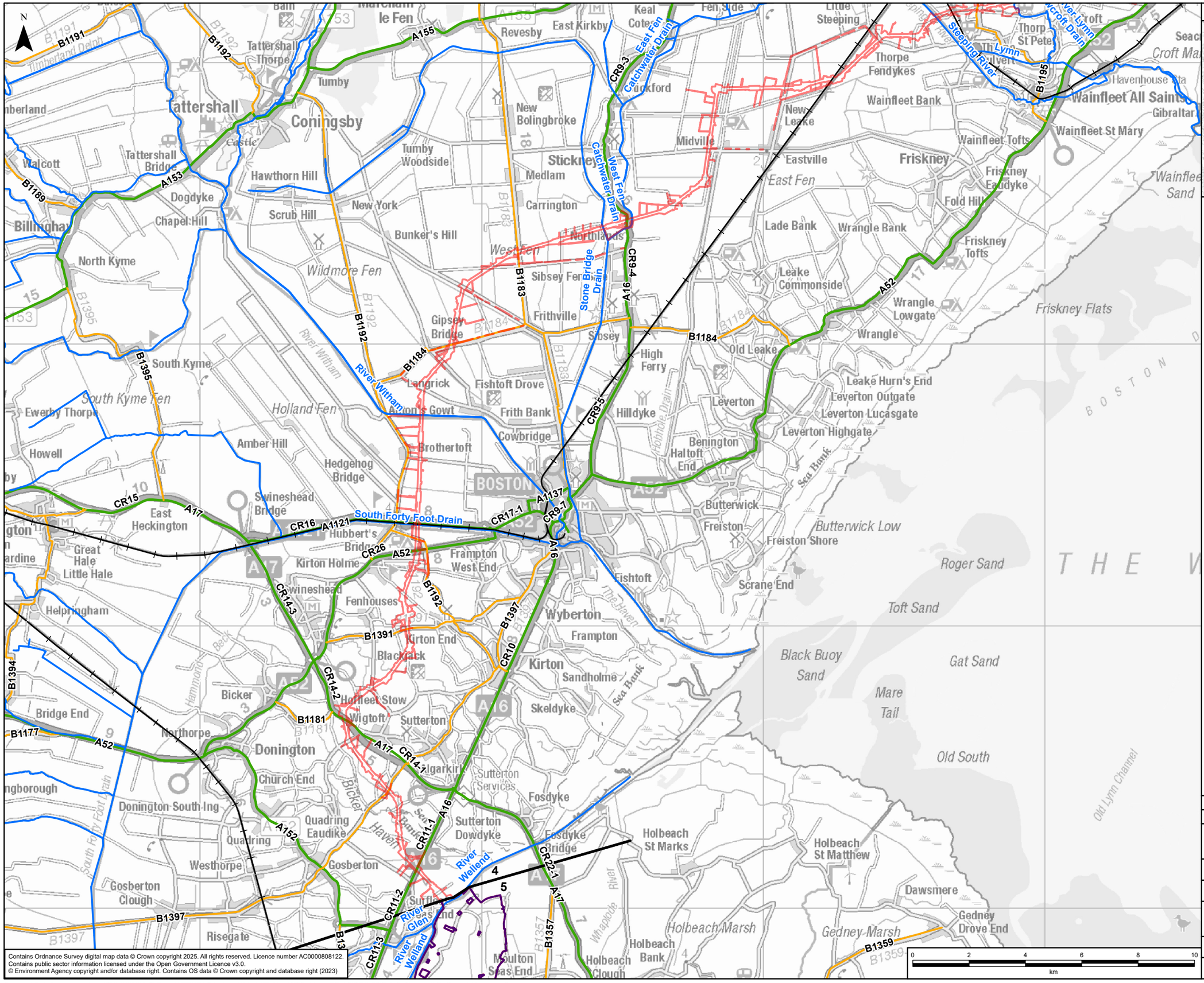

GRIMSBY TO WALPOLE LEGEND

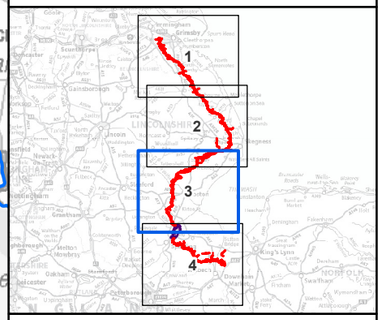

Legend

- Draft Order Limits
- Refined Weston Marsh Substation Siting Zone
- Route Section Break
- A Road
- B Road
- Railway
- Waterway

CR: Primary Access Route - Core Route

Contains Ordnance Survey digital map data © Crown copyright 2025. All rights reserved. Licence number AC0000808122.
Contains public sector information licensed under the Open Government Licence v3.0.
© Environment Agency copyright and/or database right. Contains OS data © Crown copyright and database right (2023)

Rev	Date	Description	GIS	Chk	App
A	07/05/2025	First Issue	LC	JH	NM

nationalgrid

Purpose:	PEI REPORT - SECTION 5
Scheme:	GRIMSBY TO WALPOLE
Document Title:	FIGURE 9.1 OVERALL CONTEXT MAP

Creator:	Date:	Checker:	Date:	Approver:	Date:
LC	07/05/2025	JH	07/05/2025	NM	07/05/2025

Document Type:	Scale:	Format:	Sheets:	Rev:
FIGURE	1:125,000	A3	3 OF 4	A

Document Path: \\eu.aecomnet.com\EMIA\UKI\UKNCL2\Jobs\60721024 Grimsby to Walpole\02_Maps\PEIR\Volume 2\Part B\G2W_PEIR_2_B_Chapter_9_Traffic_and_Movement_Figures.aprx

GRIMSBY TO WALPOLE LEGEND

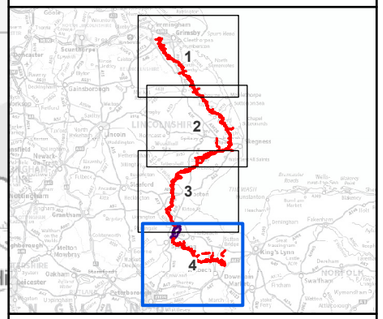

Legend

- Draft Order Limits
- Refined Weston Marsh Substation Siting Zone
- Route Section Break
- Strategic Road Network
- A Road
- B Road
- Railway
- Waterway

CR: Primary Access Route - Core Route

Rev	Date	Description	GIS	Chk	App
A	07/05/2025	First Issue	LC	JH	NM

nationalgrid

Purpose:	PEI REPORT - SECTION 5
Scheme:	GRIMSBY TO WALPOLE
Document Title:	FIGURE 9.1 OVERALL CONTEXT MAP

Creator:	Date:	Checker:	Date:	Approver:	Date:
LC	07/05/2025	JH	07/05/2025	NM	07/05/2025

Document Type:	Scale:	Format:	Sheets:	Rev:
FIGURE	1:125,000	A3	4 OF 4	A

Contains Ordnance Survey digital map data © Crown copyright 2025. All rights reserved. Licence number AC0000808122.
Contains public sector information licensed under the Open Government Licence v3.0.
© Environment Agency copyright and/or database right. Contains OS data © Crown copyright and database right (2023)

0 2 4 6 8 10
km

Document Path: \\eu.aecomnet.com\EMIA\UKI\UKNCL2\Jobs\60721024 Grimsby to Walpole\02_Maps\PEIR\Volume 2\Part B\G2W_PEIR_2_B_Chapter_9_Traffic_and_Movement_Figures.aprx

GRIMSBY TO WALPOLE LEGEND

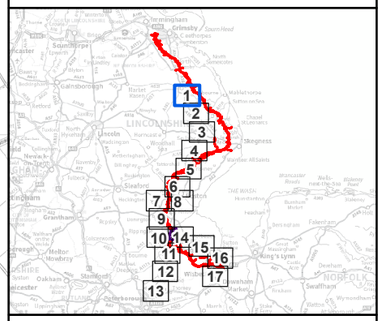

Legend

- Draft Order Limits
- DfT Counter (Site Reference)
- Traffic Count Survey (Site Reference)
- Primary Access Route - Core Route (CR)
- Primary Access Route - Local Link (LK)
- Workers Access Route (W)
- Indicative Bellmouth (Bellmouth Reference)

Rev	Date	Description	GIS	Chk	App
A	07/05/2025	First Issue	LC	JH	NM

nationalgrid

Purpose:	PEI REPORT - SECTION 5
Scheme:	GRIMSBY TO WALPOLE
Document Title:	FIGURE 9.2 PRIMARY ACCESS ROUTES (PAR) AND WORKERS ACCESS ROUTES

Creator:	Date:	Checker:	Date:	Approver:	Date:
LC	07/05/2025	JH	07/05/2025	NM	07/05/2025

Document Type:	Scale:	Format:	Sheets:	Rev:
FIGURE	1:30,000	A3	1 OF 17	A

0 1 2 km

Contains Ordnance Survey digital map data © Crown copyright 2025. All rights reserved. Licence number AC0000808122.
Contains public sector information licensed under the Open Government Licence v3.0.

Document Path: \\eu.aecomnet.com\EMIA\UKI\UKNCL2\Jobs\60721024 Grimsby to Walpole\02_Maps\PEIR\Volume 2\Part B\G2W_PEIR_2_B_Chapter_9_Traffic_and_Movement_Figures.aprx

GRIMSBY TO WALPOLE LEGEND

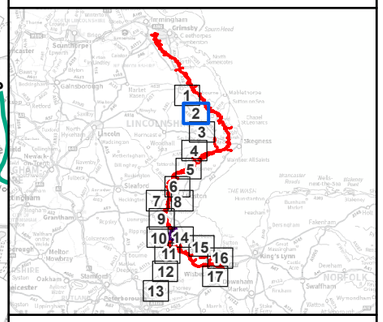

Legend

- Draft Order Limits
- Route Section Break
- DfT Counter (Site Reference)
- Traffic Count Survey (Site Reference)
- Primary Access Route - Core Route (CR)
- Primary Access Route - Local Link (LK)
- Workers Access Route (W)
- Indicative New Substation Boundary
- Indicative Bellmouth (Bellmouth Reference)

Rev	Date	Description	GIS	Chk	App
A	07/05/2025	First Issue	LC	JH	NM

nationalgrid

Purpose:	PEI REPORT - SECTION 5
Scheme:	GRIMSBY TO WALPOLE
Document Title:	FIGURE 9.2 PRIMARY ACCESS ROUTES (PAR) AND WORKERS ACCESS ROUTES

Creator:	Date:	Checker:	Date:	Approver:	Date:
LC	07/05/2025	JH	07/05/2025	NM	07/05/2025

Document Type:	Scale:	Format:	Sheets:	Rev:
FIGURE	1:30,000	A3	2 OF 17	A

Contains Ordnance Survey digital map data © Crown copyright 2025. All rights reserved. Licence number AC0000808122.
Contains public sector information licensed under the Open Government Licence v3.0.

Document Path: \\eu.aecomnet.com\EMIA\UKI\UKNCL2\Jobs\60721024 Grimsby to Walpole\02_Maps\PEIR\Volume 2\Part B\G2W_PEIR_2_B_Chapter_9_Traffic_and_Movement_Figures.aprx

GRIMSBY TO WALPOLE LEGEND

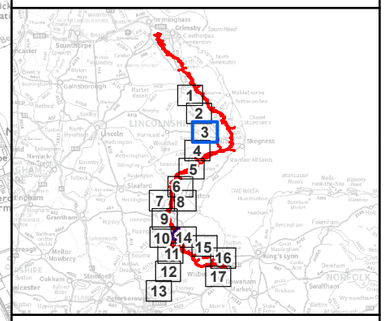

Legend

- Route Section Break
- DfT Counter (Site Reference)
- Primary Access Route - Core Route (CR)
- Primary Access Route - Local Link (LK)

Rev	Date	Description	GIS	Chk	App
A	07/05/2025	First Issue	LC	JH	NM

nationalgrid

Purpose:	PEI REPORT - SECTION 5
Scheme:	GRIMSBY TO WALPOLE
Document Title:	FIGURE 9.2 PRIMARY ACCESS ROUTES (PAR) AND WORKERS ACCESS ROUTES

Creator:	Date:	Checker:	Date:	Approver:	Date:
LC	07/05/2025	JH	07/05/2025	NM	07/05/2025

Document Type:	Scale:	Format:	Sheets:	Rev:
FIGURE	1:30,000	A3	3 OF 17	A

0 1 2 km

Contains Ordnance Survey digital map data © Crown copyright 2025. All rights reserved. Licence number AC0000808122.
Contains public sector information licensed under the Open Government Licence v3.0.

Document Path: \\eu.aecomnet.com\EMIA\UKI\UKNCL2\Jobs\60721024 Grimsby to Walpole\02_Maps\PEIR\Volume 2\Part B\G2W_PEIR_2_B_Chapter_9_Traffic_and_Movement_Figures.aprx

N

SPILSBY

6226

CR9-2

CR9-3

A16

A155

W39

46729

28863

LK41

LK42

LK43

LK46

LW - B033

LW - B032

LW - B034

B1195

GRIMSBY TO WALPOLE LEGEND

Legend

- Draft Order Limits
- DfT Counter (Site Reference)
- Primary Access Route - Core Route (CR)
- Primary Access Route - Local Link (LK)
- Workers Access Route (W)
- Indicative Bellmouth (Bellmouth Reference)

Rev	Date	Description	GIS	Chk	App
A	07/05/2025	First Issue	LC	JH	NM

nationalgrid

Purpose:	PEI REPORT - SECTION 5
Scheme:	GRIMSBY TO WALPOLE
Document Title:	FIGURE 9.2 PRIMARY ACCESS ROUTES (PAR) AND WORKERS ACCESS ROUTES

Creator:	Date:	Checker:	Date:	Approver:	Date:
LC	07/05/2025	JH	07/05/2025	NM	07/05/2025

Document Type:	Scale:	Format:	Sheets:	Rev:
FIGURE	1:30,000	A3	4 OF 17	A

0 1 2 km

Contains Ordnance Survey digital map data © Crown copyright 2025. All rights reserved. Licence number AC0000808122.
Contains public sector information licensed under the Open Government Licence v3.0.

Document Path: \\eu.aecomnet.com\EMIA\UKI\UKNCL2\Jobs\60721024 Grimsby to Walpole\02_Maps\PEIR\Volume 2\Part B\G2W_PEIR_2_B_Chapter_9_Traffic_and_Movement_Figures.aprx

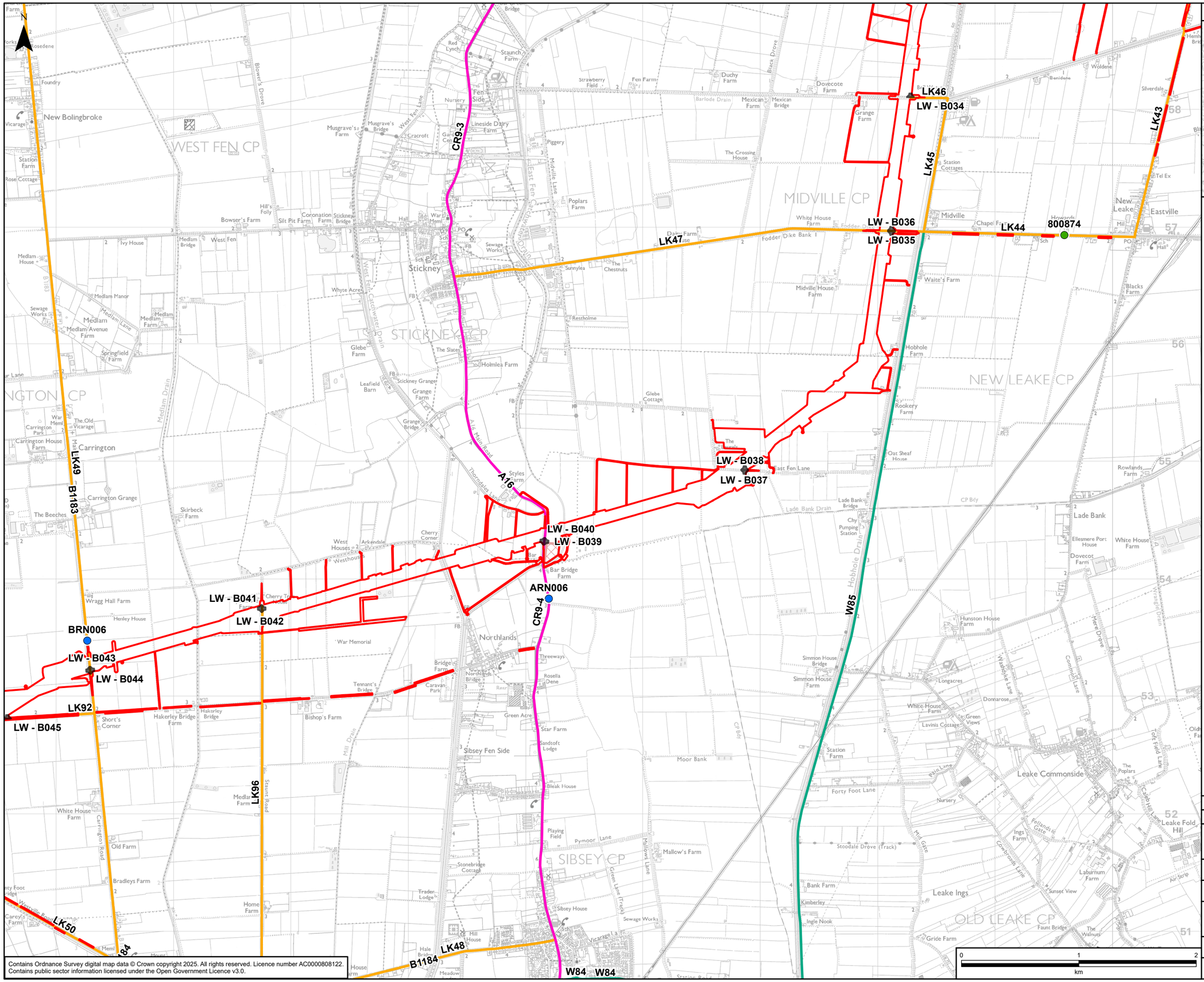

GRIMSBY TO WALPOLE LEGEND

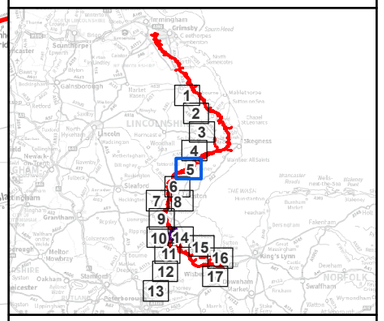

Legend

- Draft Order Limits
- DfT Counter (Site Reference)
- Traffic Count Survey (Site Reference)
- Primary Access Route - Core Route (CR)
- Primary Access Route - Local Link (LK)
- Workers Access Route (W)
- Indicative Construction Compound
- Indicative Bellmouth (Bellmouth Reference)

Rev	Date	Description	GIS	Chk	App
A	07/05/2025	First Issue	LC	JH	NM

nationalgrid

Purpose: PEI REPORT - SECTION 5

Scheme: GRIMSBY TO WALPOLE

Document Title: FIGURE 9.2 PRIMARY ACCESS ROUTES (PAR) AND WORKERS ACCESS ROUTES

Creator:	Date:	Checker:	Date:	Approver:	Date:
LC	07/05/2025	JH	07/05/2025	NM	07/05/2025

Document Type:	Scale:	Format:	Sheets:	Rev:
FIGURE	1:30,000	A3	5 OF 17	A

Document Path: \\eu.aecomnet.com\EMIA\UKI\UKNCL2\Jobs\60721024 Grimsby to Walpole\02_Maps\PEIR\Volume 2\Part B\G2W_PEIR_2_B_Chapter_9_Traffic_and_Movement_Figures.aprx

N

GRIMSBY TO WALPOLE LEGEND

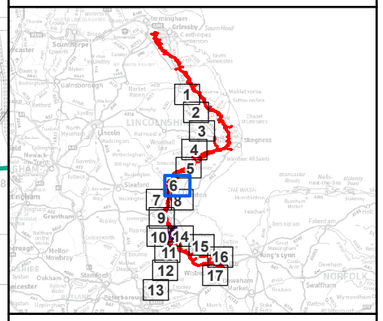

Legend

- Draft Order Limits
- DfT Counter (Site Reference)
- Traffic Count Survey (Site Reference)
- Primary Access Route - Core Route (CR)
- Primary Access Route - Local Link (LK)
- Workers Access Route (W)
- Indicative Bellmouth (Bellmouth Reference)

Rev	Date	Description	GIS	Chk	App
A	07/05/2025	First Issue	LC	JH	NM

nationalgrid

Purpose:	PEI REPORT - SECTION 5
Scheme:	GRIMSBY TO WALPOLE
Document Title:	FIGURE 9.2 PRIMARY ACCESS ROUTES (PAR) AND WORKERS ACCESS ROUTES

Creator:	Date:	Checker:	Date:	Approver:	Date:
LC	07/05/2025	JH	07/05/2025	NM	07/05/2025

Document Type:	Scale:	Format:	Sheets:	Rev:
FIGURE	1:30,000	A3	6 OF 17	A

0 1 2 km

Contains Ordnance Survey digital map data © Crown copyright 2025. All rights reserved. Licence number AC0000808122.
Contains public sector information licensed under the Open Government Licence v3.0.

Document Path: \\eu.aecomnet.com\EMIA\UKI\UKNCL2\Jobs\60721024 Grimsby to Walpole\02_Maps\PEIR\Volume 2\Part B\G2W_PEIR_2_B_Chapter_9_Traffic_and_Movement_Figures.aprx

GRIMSBY TO WALPOLE LEGEND

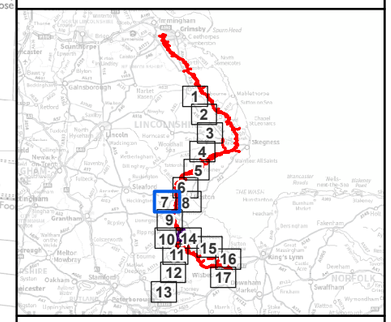

Legend

- Draft Order Limits
- DfT Counter (Site Reference)
- Traffic Count Survey (Site Reference)
- Primary Access Route - Core Route (CR)
- Primary Access Route - Local Link (LK)
- Indicative Bellmouth (Bellmouth Reference)

Rev	Date	Description	GIS	Chk	App
A	07/05/2025	First Issue	LC	JH	NM

nationalgrid

Purpose: PEI REPORT - SECTION 5

Scheme: GRIMSBY TO WALPOLE

Document Title: FIGURE 9.2 PRIMARY ACCESS ROUTES (PAR) AND WORKERS ACCESS ROUTES

Creator:	Date:	Checker:	Date:	Approver:	Date:
LC	07/05/2025	JH	07/05/2025	NM	07/05/2025

Document Type:	Scale:	Format:	Sheets:	Rev:
FIGURE	1:30,000	A3	7 OF 17	A

Contains Ordnance Survey digital map data © Crown copyright 2025. All rights reserved. Licence number AC0000808122.
Contains public sector information licensed under the Open Government Licence v3.0.

Document Path: \\eu.aecomnet.com\EMIA\UKI\UKNCL2\Jobs\60721024 Grimsby to Walpole\02_Maps\PEIR\Volume 2\Part B\G2W_PEIR_2_B_Chapter_9_Traffic_and_Movement_Figures.aprx

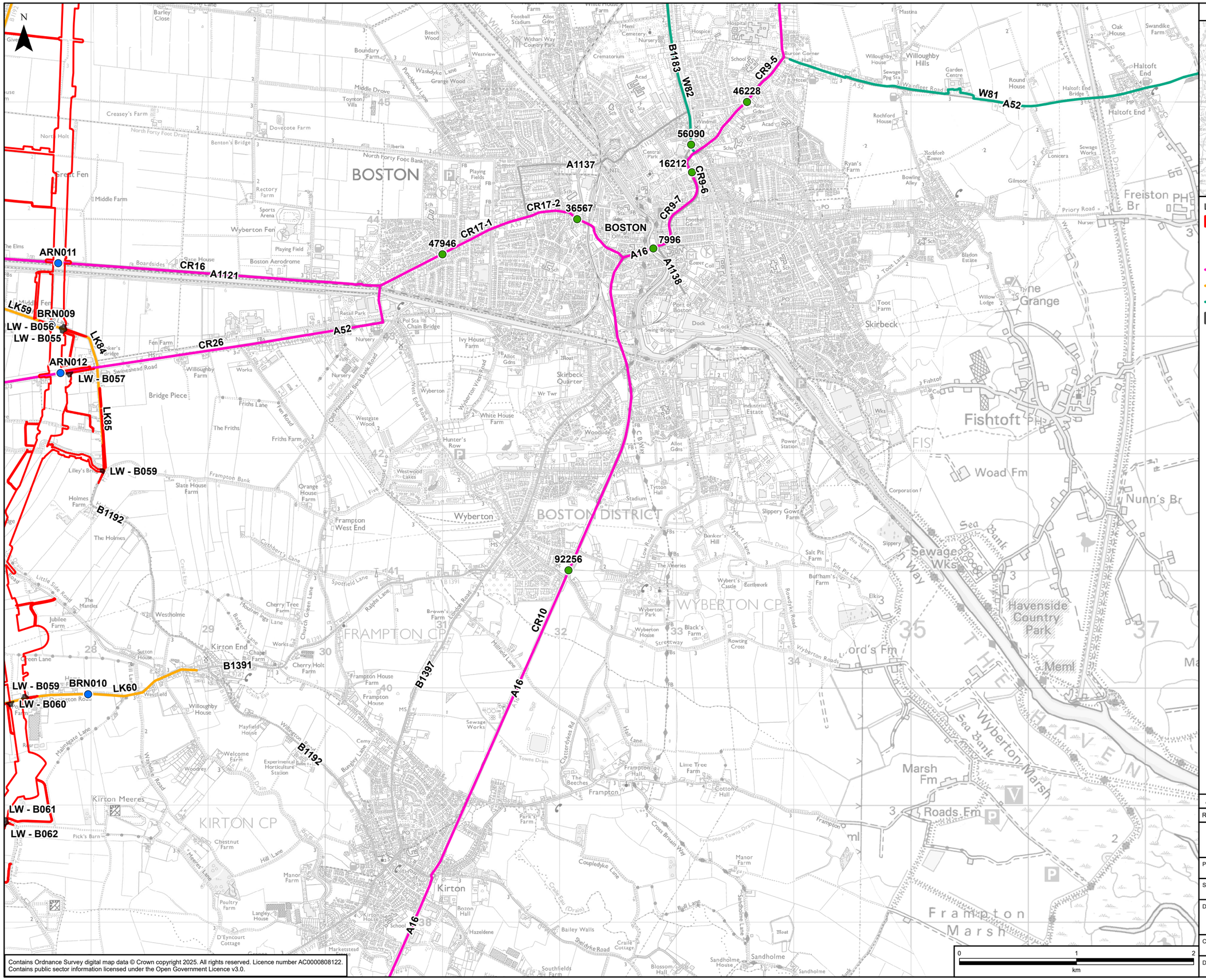

GRIMSBY TO WALPOLE LEGEND

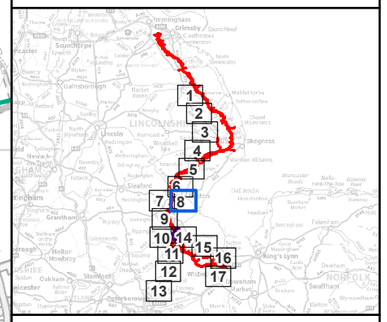

Legend

- Draft Order Limits
- DfT Counter (Site Reference)
- Traffic Count Survey (Site Reference)
- Primary Access Route - Core Route (CR)
- Primary Access Route - Local Link (LK)
- Workers Access Route (W)
- Indicative Bellmouth (Bellmouth Reference)

Rev	Date	Description	GIS	Chk	App
A	07/05/2025	First Issue	LC	JH	NM

nationalgrid

Purpose:	PEI REPORT - SECTION 5
Scheme:	GRIMSBY TO WALPOLE
Document Title:	FIGURE 9.2 PRIMARY ACCESS ROUTES (PAR) AND WORKERS ACCESS ROUTES

Creator:	Date:	Checker:	Date:	Approver:	Date:
LC	07/05/2025	JH	07/05/2025	NM	07/05/2025

Document Type:	Scale:	Format:	Sheets:	Rev:
FIGURE	1:30,000	A3	8 OF 17	A

Document Path: \\eu.aecomnet.com\EMIA\UKI\UKNCL2\Jobs\60721024 Grimsby to Walpole\02_Maps\PEIR\Volume 2\Part B\G2W_PEIR_2_B_Chapter_9_Traffic_and_Movement_Figures.aprx

GRIMSBY TO WALPOLE LEGEND

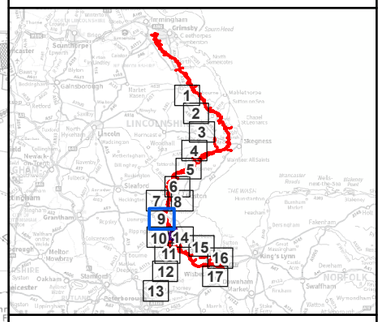

Legend

- Draft Order Limits
- Refined Weston Marsh Substation Siting Zone
- Route Section Break
- DfT Counter (Site Reference)
- Traffic Count Survey (Site Reference)
- Primary Access Route - Core Route (CR)
- Primary Access Route - Local Link (LK)
- Workers Access Route (W)
- Indicative Construction Compound
- Indicative Bellmouth (Bellmouth Reference)

Rev	Date	Description	GIS	Chk	App
A	07/05/2025	First Issue	LC	JH	NM

nationalgrid

Purpose:	PEI REPORT - SECTION 5
Scheme:	GRIMSBY TO WALPOLE
Document Title:	FIGURE 9.2 PRIMARY ACCESS ROUTES (PAR) AND WORKERS ACCESS ROUTES

Creator:	Date:	Checker:	Date:	Approver:	Date:
LC	07/05/2025	JH	07/05/2025	NM	07/05/2025

Document Type:	Scale:	Format:	Sheets:	Rev:
FIGURE	1:30,000	A3	9 OF 17	A

Contains Ordnance Survey digital map data © Crown copyright 2025. All rights reserved. Licence number AC0000808122. Contains public sector information licensed under the Open Government Licence v3.0.

Document Path: \\eu.aecomnet.com\EMIA\UKI\UKNCL2\Jobs\60721024 Grimsby to Walpole\02_Maps\PEIR\Volume 2\Part B\G2W_PEIR_2_B_Chapter_9_Traffic_and_Movement_Figures.aprx

GRIMSBY TO WALPOLE LEGEND

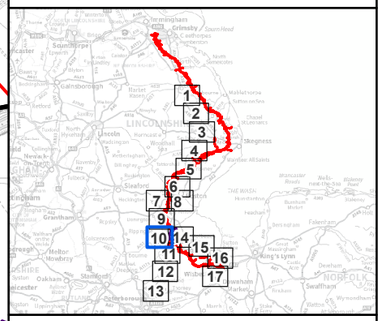

Legend

- Draft Order Limits
- Refined Weston Marsh Substation Siting Zone
- Route Section Break
- DfT Counter (Site Reference)
- Traffic Count Survey (Site Reference)
- Primary Access Route - Core Route (CR)
- Primary Access Route - Local Link (LK)
- Workers Access Route (W)
- Indicative Bellmouth (Bellmouth Reference)

Rev	Date	Description	GIS	Chk	App
A	07/05/2025	First Issue	LC	JH	NM

nationalgrid

Purpose:	PEI REPORT - SECTION 5
Scheme:	GRIMSBY TO WALPOLE
Document Title:	FIGURE 9.2 PRIMARY ACCESS ROUTES (PAR) AND WORKERS ACCESS ROUTES

Creator:	Date:	Checker:	Date:	Approver:	Date:
LC	07/05/2025	JH	07/05/2025	NM	07/05/2025

Document Type:	Scale:	Format:	Sheets:	Rev:
FIGURE	1:30,000	A3	10 OF 17	A

0 1 2 km

Contains Ordnance Survey digital map data © Crown copyright 2025. All rights reserved. Licence number AC0000808122.
Contains public sector information licensed under the Open Government Licence v3.0.

Document Path: \\eu.aecomnet.com\EMIA\UKI\UKNCL2\Jobs\60721024 Grimsby to Walpole\02_Maps\PEIR\Volume 2\Part B\G2W_PEIR_2_B_Chapter_9_Traffic_and_Movement_Figures.aprx

GRIMSBY TO WALPOLE LEGEND

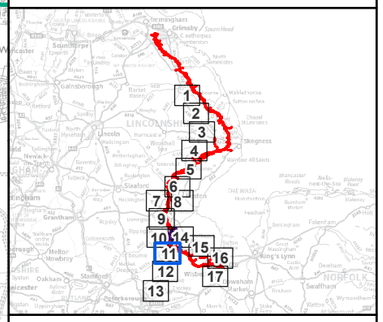

Legend

- Draft Order Limits
- DfT Counter (Site Reference)
- Traffic Count Survey (Site Reference)
- Primary Access Route - Core Route (CR)
- Primary Access Route - Local Link (LK)
- Workers Access Route (W)
- Indicative Bellmouth (Bellmouth Reference)

Rev	Date	Description	GIS	Chk	App
A	07/05/2025	First Issue	LC	JH	NM

nationalgrid

Purpose: PEI REPORT - SECTION 5

Scheme: GRIMSBY TO WALPOLE

Document Title: FIGURE 9.2 PRIMARY ACCESS ROUTES (PAR) AND WORKERS ACCESS ROUTES

Creator:	Date:	Checker:	Date:	Approver:	Date:
LC	07/05/2025	JH	07/05/2025	NM	07/05/2025

Document Type:	Scale:	Format:	Sheets:	Rev:
FIGURE	1:30,000	A3	11 OF 17	A

0 1 2 km

Contains Ordnance Survey digital map data © Crown copyright 2025. All rights reserved. Licence number AC0000808122.
Contains public sector information licensed under the Open Government Licence v3.0.

Document Path: \\eu.aecomnet.com\EMIA\UKI\UKNCL2\Jobs\60721024 Grimsby to Walpole\02_Maps\PEIR\Volume 2\Part B\G2W_PEIR_2_B_Chapter_9_Traffic_and_Movement_Figures.aprx

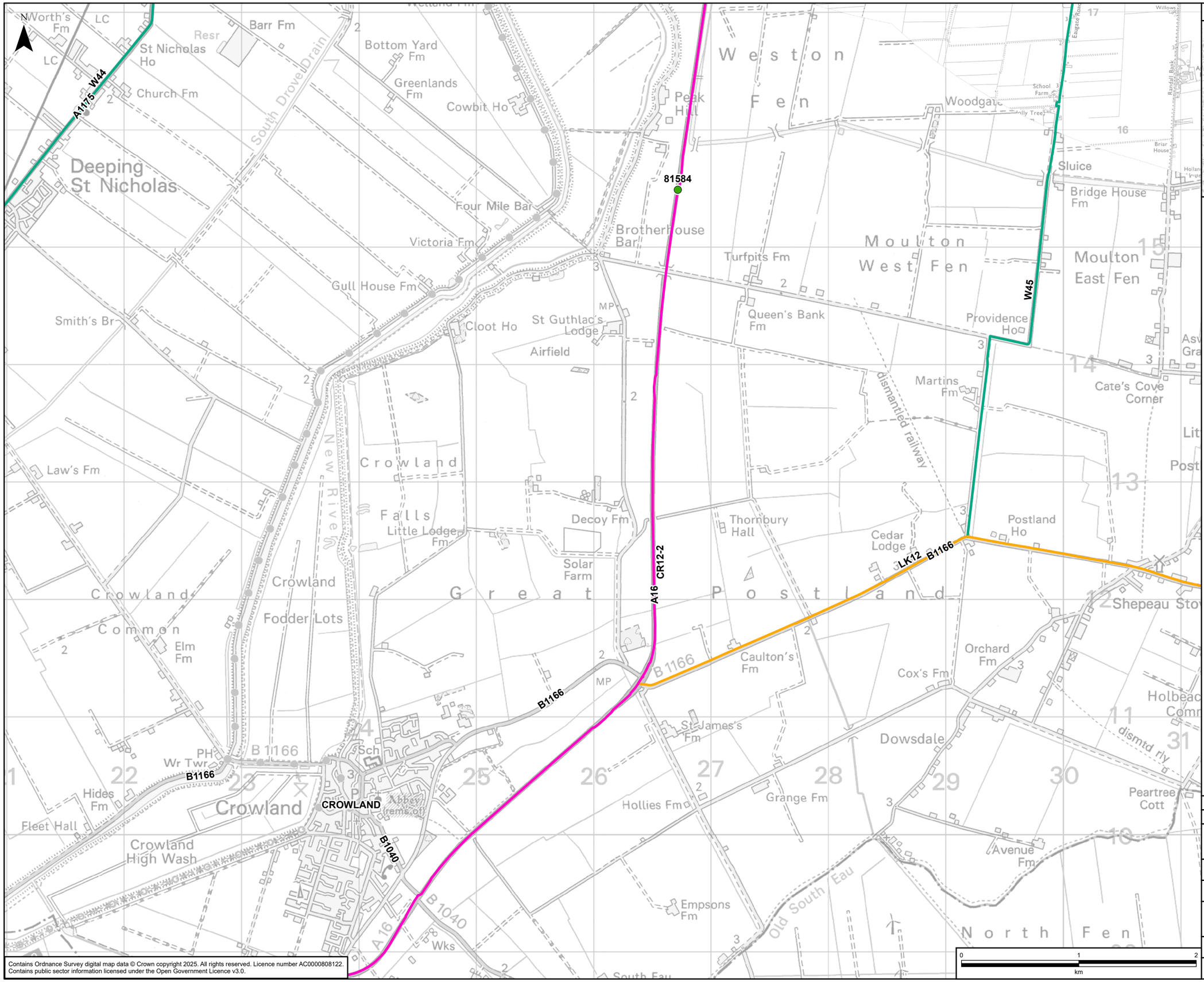

GRIMSBY TO WALPOLE LEGEND

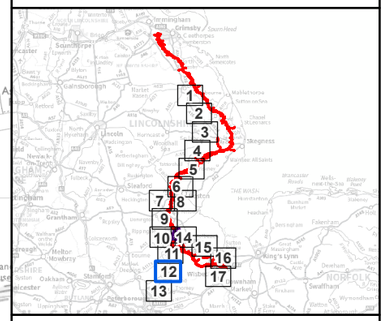

Legend

- DfT Counter (Site Reference)
- Primary Access Route - Core Route (CR)
- Primary Access Route - Local Link (LK)
- Workers Access Route (W)

Rev	Date	Description	GIS	Chk	App
A	07/05/2025	First Issue	LC	JH	NM

nationalgrid

Purpose:	PEI REPORT - SECTION 5
Scheme:	GRIMSBY TO WALPOLE
Document Title:	FIGURE 9.2 PRIMARY ACCESS ROUTES (PAR) AND WORKERS ACCESS ROUTES

Creator:	Date:	Checker:	Date:	Approver:	Date:
LC	07/05/2025	JH	07/05/2025	NM	07/05/2025

Document Type:	Scale:	Format:	Sheets:	Rev:
FIGURE	1:30,000	A3	12 OF 17	A

Document Path: \\eu.aecomnet.com\EMIA\UKI\UKNCL2\Jobs\60721024 Grimsby to Walpole\02_Maps\PEIR\Volume 2\Part B\G2W_PEIR_2_B_Chapter_9_Traffic_and_Movement_Figures.aprx

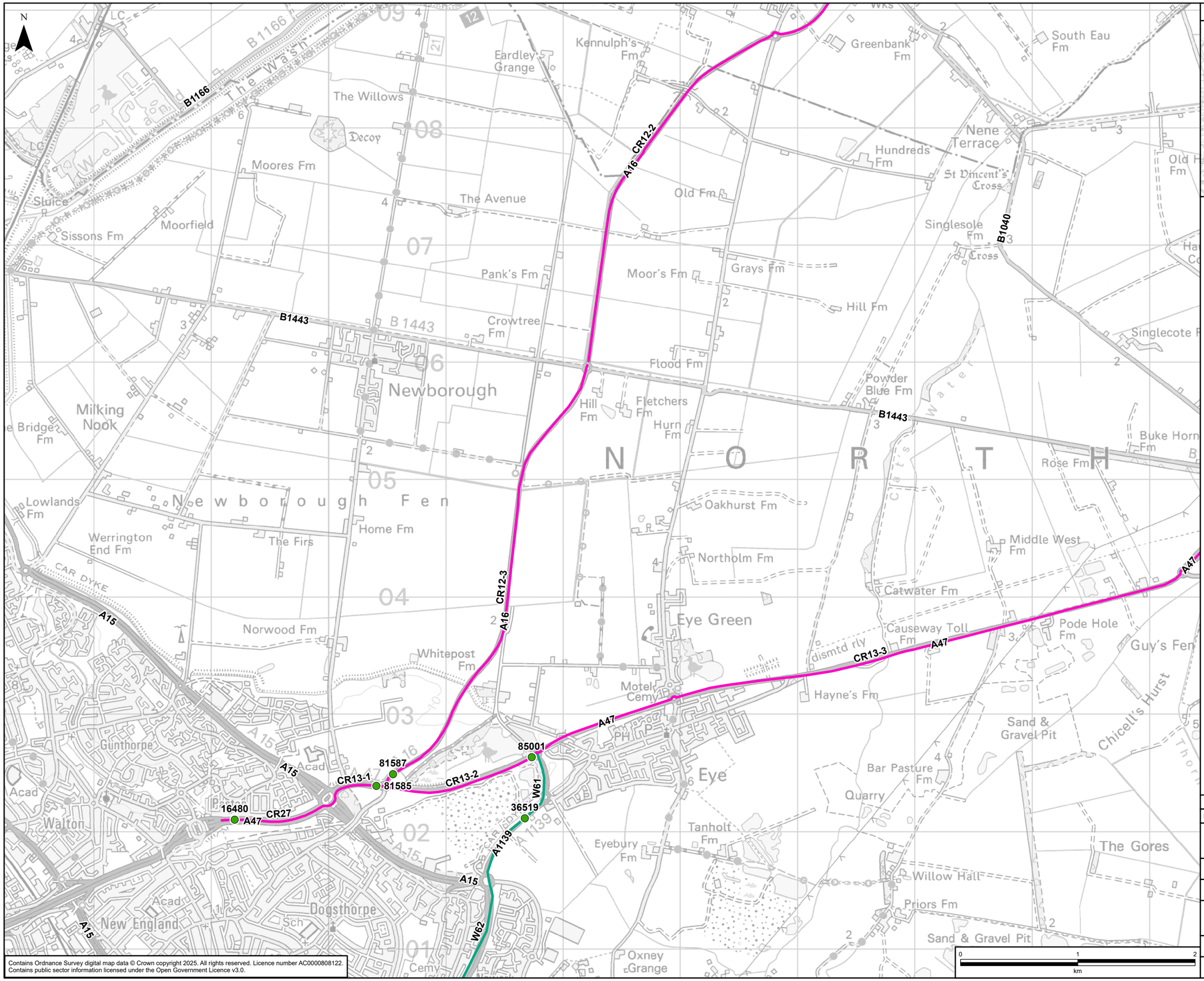

GRIMSBY TO WALPOLE LEGEND

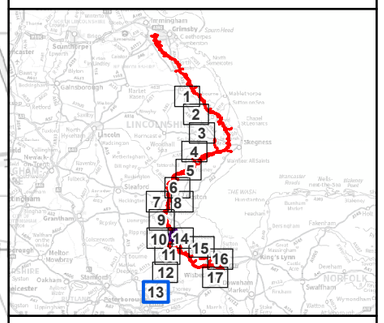

Legend

- DfT Counter (Site Reference)
- Primary Access Route - Core Route (CR)
- Workers Access Route (W)

Contains Ordnance Survey digital map data © Crown copyright 2025. All rights reserved. Licence number AC0000808122.
Contains public sector information licensed under the Open Government Licence v3.0.

Rev	Date	Description	GIS	Chk	App
A	07/05/2025	First Issue	LC	JH	NM

nationalgrid

Purpose:	PEI REPORT - SECTION 5
Scheme:	GRIMSBY TO WALPOLE
Document Title:	FIGURE 9.2 PRIMARY ACCESS ROUTES (PAR) AND WORKERS ACCESS ROUTES

Creator:	Date:	Checker:	Date:	Approver:	Date:
LC	07/05/2025	JH	07/05/2025	NM	07/05/2025

Document Type:	Scale:	Format:	Sheets:	Rev:
FIGURE	1:30,000	A3	13 OF 17	A

Document Path: \\eu.aecomnet.com\EMIA\UKI\UKNCL2\Jobs\60721024 Grimsby to Walpole\02_Maps\PEIR\Volume 2\Part B\G2W_PEIR_2_B_Chapter_9_Traffic_and_Movement_Figures.aprx

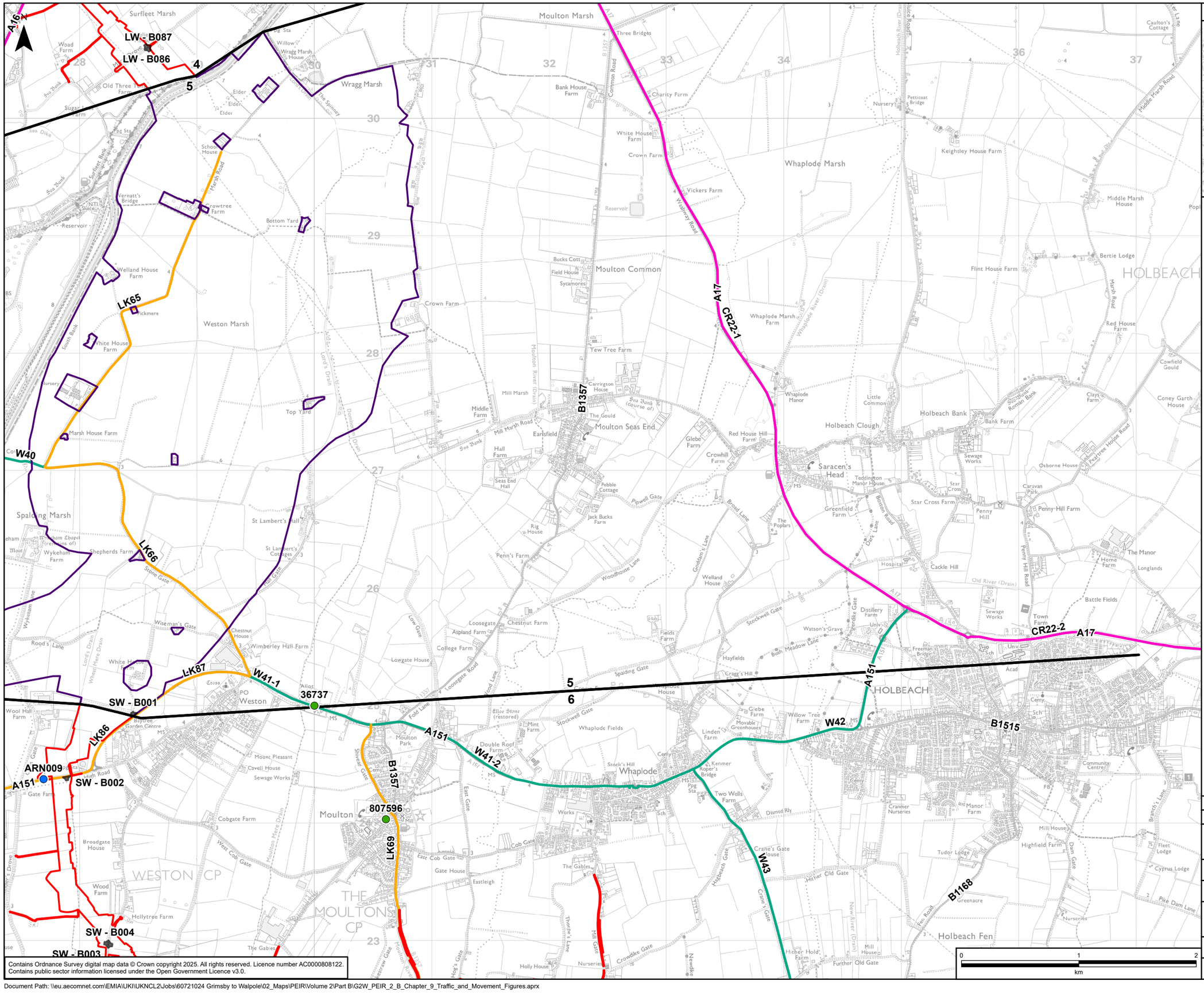
LW - B087
LW - B086
4
5
W40
LK65
LK66
LK87
LK86
W41-1
W41-2
W42
W43
A151
A17
CR22-1
CR22-2
B1357
B1515
B1168
SW - B001
SW - B002
SW - B003
SW - B004
ARN009
36737
807596
Surfleet Marsh
Moulton Marsh
Wragg Marsh
Weston Marsh
Moulton Common
Whaplode Marsh
Spalding Marsh
Moulton Seas End
Whaplode
Holbeach
Holbeach Bank
Holbeach Clough
Holbeach Fen
WESTON CP
THE MOULTONS CP
Saracen's Head
Three Bridges
Charity Farm
Crown Farm
Vickers Farm
Whaplode Manor
Keightley House Farm
Middle Marsh House
Flint House Farm
Red House Farm
Bertie Lodge
Petticoat Bridge
Bank House Farm
White House Farm
Reservoir
Bucks Cott
Field House
Sycamores
Yew Tree Farm
Whaplode Marsh Farm
Carrington House
The Gould
Earlsfield
Middle Farm
Hall Farm
Glebe Farm
Crowhill Farm
Red House Hill Farm
Little Common
Bank Farm
Clays Farm
Coney Garth House
Cowfield Gould
Caulton's Cottage
Nursery
Willow Wragg Marsh House
Old Three Trees Farm
Sugar Farm
Surfleet Bank
Vernatt's Bridge
NTL
Sluice
Crowtree Farm
Bottom Yard
Welland House Farm
Pickmere
White House Farm
Marsh House Farm
Top Yard
Lord's Drain
Donnes Drain
Moulton Mere Drain
Mill Marsh
Mill Marsh Road
Sea Bank
Seas End Hall
Pebble Cottage
Jack Bucks Farm
Rig House
Penn's Farm
Woodhouse Lane
Pinwell Gate
Broad Lane
Goddon's Lane
Welland House
Hospital
Cackle Hill
Star Cross Farm
Penny Hill
Penny Hill Farm
Caravan Park
Osborne House
Sewage Works
Greenfield Farm
Teddington Manor House
The Poplars
Dark Lane
Boston Road
Penny Hill Road
The Manor
Home Farm
Longlands
Battle Fields
Old River (Drain)
Town Farm
Distillery Farm
Watson's Grave
Hunsterake Gate
Stockwell Gate
Bush Meadow Lane
Hayfields
Cragg's Hill
Freeman Bridge
Spalding Gate
Fields Farm
Loosegate Chestnut Farm
Aspland Farm
College Farm
Lowgate House
Low Gate
Loosegate Road
Fold Lane
Ellee Stone (restored)
Mint Farm
Double Roof Farm
Whaplode Fields
Giebe Farm
Movable Greenhouses
Linden Farm
Willow Tree Farm
Kenmer
Roper's Bridge
Two Wells Farm
Dismtd Rly
Cranmer Nurseries
Manor Farm
Community Centre
Mill House
Highfield Farm
Tudor Lodge
Cyprus Lodge
Fleet Lodge
Pike Dam Lane
Dam Gate
Branch's Lane
Crane's Gate House
Crane's Gate
Hitcher Old Gate
Further Old Gate
Hitcher Hold Farm
Greenacre
Nurseries
Fen Road
Peartree House Road
Sewage Works
Acad
Cemy
Sch
Caravan Park
Star
Cross
Penny Hill
Hospital
Cackle Hill
Old River (Drain)
Battle Fields
Town Farm
Distillery Farm
Watson's Grave
Hunsterake Gate
Stockwell Gate
Bush Meadow Lane
Hayfields
Cragg's Hill
Freeman Bridge
Spalding Gate
Fields Farm
Loosegate Chestnut Farm
Aspland Farm
College Farm
Lowgate House
Low Gate
Loosegate Road
Fold Lane
Ellee Stone (restored)
Mint Farm
Double Roof Farm
Whaplode Fields
Giebe Farm
Movable Greenhouses
Linden Farm
Willow Tree Farm
Kenmer
Roper's Bridge
Two Wells Farm
Dismtd Rly
Cranmer Nurseries
Manor Farm
Community Centre
Mill House
Highfield Farm
Tudor Lodge
Cyprus Lodge
Fleet Lodge
Pike Dam Lane
Dam Gate
Branch's Lane
Crane's Gate House
Crane's Gate
Hitcher Old Gate
Further Old Gate
Hitcher Hold Farm
Greenacre
Nurseries
Fen Road
Peartree House Road
Sewage Works
Acad
Cemy
Sch
Wimberley Hall Farm
Chestnut House
Wiseman's Gate
Rood's Lane
Wykeham Lane
Wykeham Farm
Shepherds Farm
Stone Gate
St Lambert's Hall
St Lambert's Cottages
Rid Gate
Pig Sta
Elder
Elder
Elder
Sea Dike
Sea Bank
Sea Bank
Sea Bank

GRIMSBY TO WALPOLE LEGEND

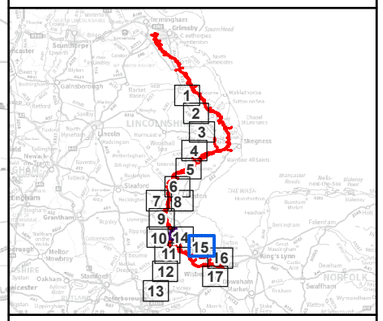

Legend

- Draft Order Limits
- Route Section Break
- DfT Counter (Site Reference)
- Primary Access Route - Core Route (CR)
- Primary Access Route - Local Link (LK)
- Workers Access Route (W)

Rev	Date	Description	GIS	Chk	App
A	07/05/2025	First Issue	LC	JH	NM

nationalgrid

Purpose:	PEI REPORT - SECTION 5
Scheme:	GRIMSBY TO WALPOLE
Document Title:	FIGURE 9.2 PRIMARY ACCESS ROUTES (PAR) AND WORKERS ACCESS ROUTES

Creator:	Date:	Checker:	Date:	Approver:	Date:
LC	07/05/2025	JH	07/05/2025	NM	07/05/2025

Document Type:	Scale:	Format:	Sheets:	Rev:
FIGURE	1:30,000	A3	15 OF 17	A

Contains Ordnance Survey digital map data © Crown copyright 2025. All rights reserved. Licence number AC0000808122.
Contains public sector information licensed under the Open Government Licence v3.0.

Document Path: \\eu.aecomnet.com\EMIA\UKI\UKNCL2\Jobs\60721024 Grimsby to Walpole\02_Maps\PEIR\Volume 2\Part B\G2W_PEIR_2_B_Chapter_9_Traffic_and_Movement_Figures.aprx

GRIMSBY TO WALPOLE LEGEND

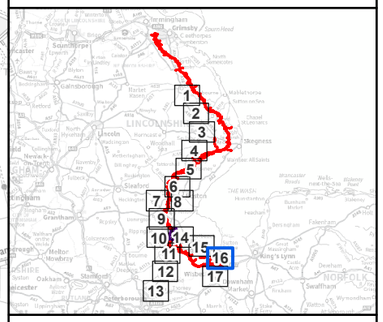

Legend

- Draft Order Limits
- Route Section Break
- DfT Counter (Site Reference)
- Traffic Count Survey (Site Reference)
- Primary Access Route - Core Route (CR)
- Primary Access Route - Local Link (LK)
- Workers Access Route (W)
- Existing Substation Boundary
- Indicative New Substation Boundary
- Indicative Cable Sealing End Compound Boundary
- Indicative Permanent Substation Access Route
- Indicative Construction Compound
- Indicative Bellmouth (Bellmouth Reference)

Rev	Date	Description	GIS	Chk	App
A	07/05/2025	First Issue	LC	JH	NM

nationalgrid

Purpose: PEI REPORT - SECTION 5

Scheme: GRIMSBY TO WALPOLE

Document Title: FIGURE 9.2 PRIMARY ACCESS ROUTES (PAR) AND WORKERS ACCESS ROUTES

Creator:	Date:	Checker:	Date:	Approver:	Date:
LC	07/05/2025	JH	07/05/2025	NM	07/05/2025

Document Type:	Scale:	Format:	Sheets:	Rev:
FIGURE	1:30,000	A3	16 OF 17	A

0 1 2 km

Contains Ordnance Survey digital map data © Crown copyright 2025. All rights reserved. Licence number AC0000808122.
Contains public sector information licensed under the Open Government Licence v3.0.

Document Path: \\eu.aecomnet.com\EMIA\UKI\UKNCL2\Jobs\60721024 Grimsby to Walpole\02_Maps\PEIR\Volume 2\Part B\G2W_PEIR_2_B_Chapter_9_Traffic_and_Movement_Figures.aprx

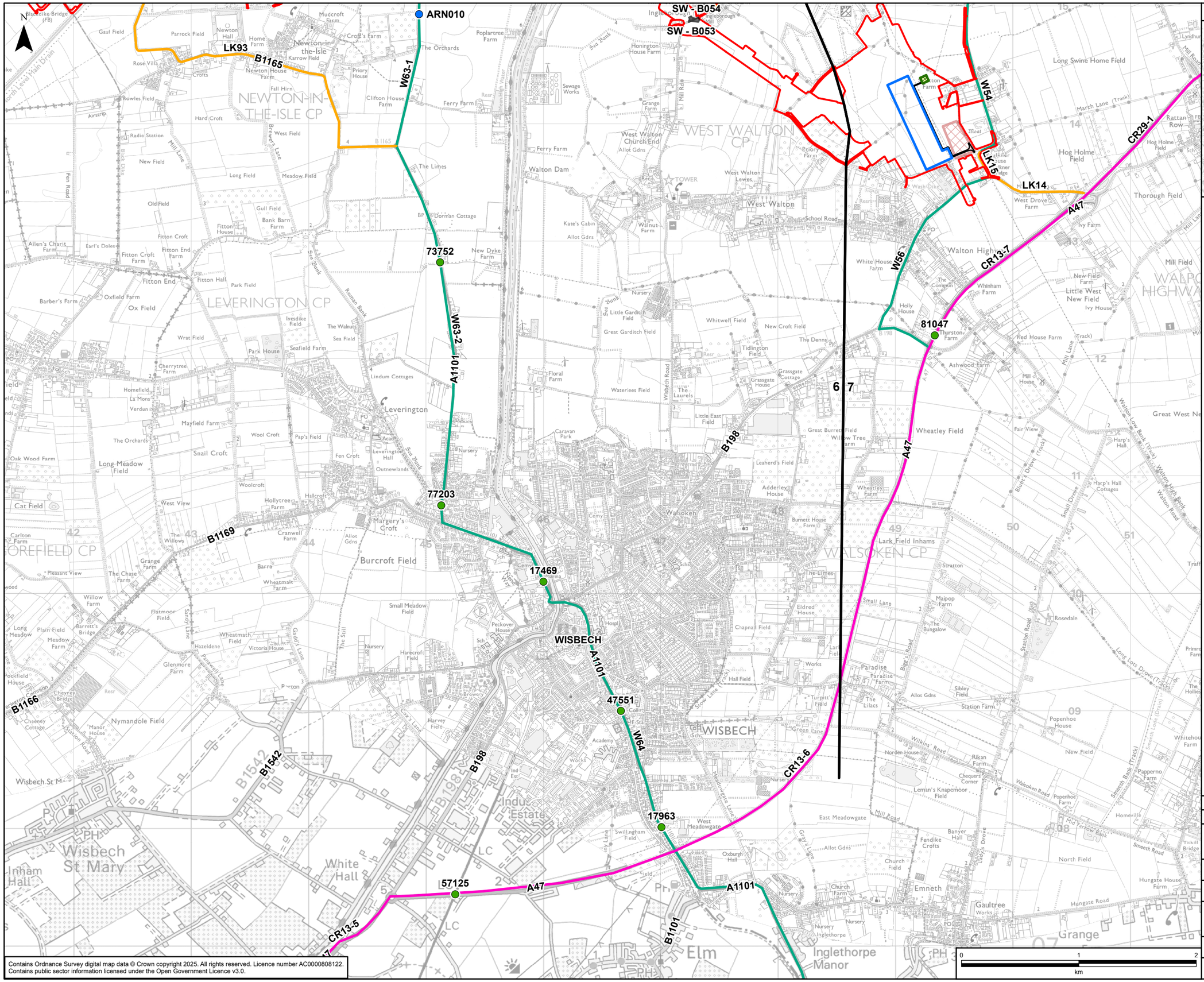
ARN010
SW - B054
SW - B053
LK93
B1165
W63-1
NEWTON-IN-THE-ISLE CP
WEST WALTON CP
LEVERINGTON CP
WISBECH
WALSOKEN CP
73752
77203
17469
47551
17963
57125
81047
W63-2
A1101
W64
W54
W56
LK15
LK14
CR29-1
CR13-7
CR13-6
CR13-5
A47
B198
B1169
B1166
B1542
6
7
Newton-in-the-Isle
Leverington
Wisbech St Mary
Elm
Inglethorpe Manor
Walton Highway
Walsoken
Burcroft Field
Nymandole Field
Long Meadow Field
Cat Field
Snail Croft
Wool Croft
Fitton End
Fitton Hall
Park Field
Ox Field
Oxfield Farm
Barber's Farm
Allen's Charit Farm
Fitton Croft Farm
Fitton End Farm
Fitton House
Bank Barn Farm
Gull Field
Long Field
Meadow Field
Old Field
New Field
Fall Hirn
Hard Croft
Rowles Field
Parrock Field
Gaul Field
Rose Villa
Crofts
Mucroft Farm
Croft's Farm
Karrow Field
Home Farm
Newton Hall
Newton House Farm
Priory House
Clifton House Farm
The Orchards
The Limes
Ferry Farm
Poplartree Farm
Honington House Farm
Sewage Works
Grange Farm
Mill Ride
Walton Dam
West Walton Church End
Allot Gdns
West Walton Lewes
Dorman Cottage
Kate's Cabin
Walnut Farm
School Road
New Dyke Farm
Little Garditch Field
Great Garditch Field
Whitwell Field
New Croft Field
The Denns
Tidlington Field
Grassgate Cottage
Grassgate House
The Laurels
Little East Field
Wateriees Field
Floral Farm
Caravan Park
Leahed's Field
Adderley House
Burnett House Farm
Lark Field Inhams
Long Swine Home Field
Hog Holme Field
Thorough Field
Mill Field
Ivy Farm
New Field Farm
Little West New Field
Ivy House
Whinham Farm
Holly House
White House Farm
The Common
Thurston Farm
Ashwood Farm
Red House Farm
Mill House
Wheatley Field
Fair View
Harp's Hall
Harp's Hall Cottages
Great West Ne
Rattan Row
Mill Row
Mill Lane
March Lane (Track)
Wash Dike
Moat
Manor Farm
Manor House
West Drove Farm
Hog Holme Field
Whitehouse Farm
Papperno Farm
Popenhoe House
Popenhoe Farm
Station Farm
Sibley Field
Allot Gdns
Paradise
Paradise Farm
The Lilacs
Turpitt's Field
Hall Field
Chapnall Field
Eldred House
Maipop Farm
The Bungalow
Rosedale
Station Road
Small Lane
Small Drove
Blunt's Drove (Track)
Long Lees Drove (Track)
Walton Low Bank (Track)
Walton High Bank
Walton Road
Smeeth Bank (Track)
Smeeth Road
Hungate Road
Hungate House Farm
Gaultree Works
Emneth
Church Field
Church Farm
Fendike Crofts
Banyer Hall
Chequers Corner
Leman's Knapemoor Field
Norden House
Rikan Farm
Wilkins' Road
Walcoken Road
Green Lane
Meadowgate Lane
East Meadowgate
West Meadowgate
Mid Harrow Bank
North Field
Homeville
Tirkill Bridge
Swillingham Field
Oxburgh Hall
Gay's Lane
Mary's Drove
Inglethorpe
Whetley Farm
Willow Tree Farm
Great Burrett Field
Wisbech Road
Ind Est
Indu Estate
Pump
PH
Inham Hall
White Hall
Pr
LC
Sch
Cemy
Hospl
Works
Nursery
Academy
Allot Gdns
Ingleborough Hill
Honington
Ingleborough
Sea Bank
Roman Bank
Mill Ride
Ivesdike Field
Seafield Farm
Park House
Lindum Cottages
Cherrytree Farm
Homefield
La Mons
Verdun
Mayfield Farm
The Orchards
Pap's Field
Fen Croft
Leverington Hall
Outnewlands
Oak Wood Farm
Long Meadow Field
Woolcroft
Hallcroft
Hollytree Farm
West View
The Willows
Margery's Croft
Cranwell Farm
Allot Gdns
Carlton Farm
OREFIELD CP
Grange Farm
Pleasant View
The Chase Farm
Barra
Wheatmalt Farm
Willow Farm
Flatmoor Field
Barrett's Bridge
Plain Field
Meadow Farm
Long Meadow
Sandy Lane
Wheatmath Field
Hazeldene
Victoria House
Glenmore Farm
Harvey Field
Harecroft Field
Peckover House
Gadd's Lane
Panswell Lane
Cox's Lane
Cheerey Bridge
Cheerey Cottage
Manor House
Station Road
Wisbech St M
Small Meadow Field
Hall Field
Green Lane
Meadowgate Lane
Gay's Lane
Mary's Drove
Small Drove
Blunt's Drove
Long Lees Drove
Walton Low Bank
Walton High Bank
Walton Road
Smeeth Bank
Smeeth Road
Hungate Road
Mill Lane
Mill Road
Station Road
Wisbech Road
Black Dike
Fen Road
Mill Lane
Brewer's Lane
Sea Bank
Roman Bank
Ivesdike Field
Sea Field
The Walnuts
Wrat Field
Park House
Seafield Farm

GRIMSBY TO WALPOLE LEGEND

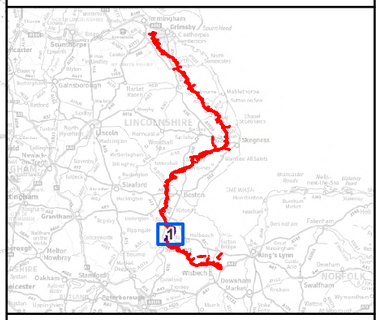

Legend

- Draft Order Limits
- Refined Weston Marsh Substation Siting Zone
- Route Section Break
- Public Right of Way (PRoW)
- National Cycle Network (NCN)

Recreational Route

- MacMillan Way

Rev	Date	Description	GIS	Chk	App
A	07/04/2025	First Issue	LC	JH	NM

nationalgrid

Purpose:	PEI REPORT - SECTION 5
Scheme:	GRIMSBY TO WALPOLE
Document Title:	FIGURE 9.3 EXISTING PUBLIC RIGHTS OF WAY (PROW)

Creator:	Date:	Checker:	Date:	Approver:	Date:
LC	07/04/2025	JH	07/04/2025	NM	07/04/2025

Document Type:	Scale:	Format:	Sheets:	Rev:
FIGURE	1:30,000	A3	1 OF 1	A

0 1 2 km

Contains Ordnance Survey digital map data © Crown copyright 2025. All rights reserved. Licence number AC0000808122.
Contains public sector information licensed under the Open Government Licence v3.0.

Document Path: \\eu.aecomnet.com\EMIA\UKI\UKNCL2\Jobs\60721024 Grimsby to Walpole\02_Maps\PEIR\Volume 2\Part B\G2W_PEIR_2_B_Chapter_9_Traffic_and_Movement_Figures.aprx

GRIMSBY TO WALPOLE LEGEND

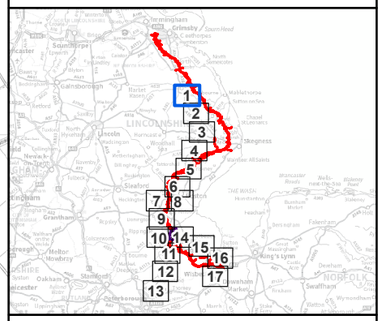

Legend

- Draft Order Limits
- Collision Cluster

Accident - 2019 to 2023 (Severity of injury)

- Fatal
- Serious
- Slight

Access Route (Congestion Rating)

- 0
- 1
- 2
- 3

CR: Primary Access Route - Core Route

LK: Primary Access Route - Local Link

W: Workers Access Route

Rev	Date	Description	GIS	Chk	App
A	07/05/2025	First Issue	LC	JH	NM

nationalgrid

Purpose:	PEI REPORT - SECTION 5
Scheme:	GRIMSBY TO WALPOLE
Document Title:	FIGURE 9.4 ROUTE SENSITIVITY

Creator:	Date:	Checker:	Date:	Approver:	Date:
LC	07/05/2025	JH	07/05/2025	NM	07/05/2025

Document Type:	Scale:	Format:	Sheets:	Rev:
FIGURE	1:30,000	A3	1 OF 17	A

0 1 2 km

Contains Ordnance Survey digital map data © Crown copyright 2025. All rights reserved. Licence number AC0000808122.
Contains public sector information licensed under the Open Government Licence v3.0.

Document Path: \\eu.aecomnet.com\EMIA\UKI\UKNCL2\Jobs\60721024 Grimsby to Walpole\02_Maps\PEIR\Volume 2\Part B\G2W_PEIR_2_B_Chapter_9_Traffic_and_Movement_Figures.aprx

GRIMSBY TO WALPOLE LEGEND

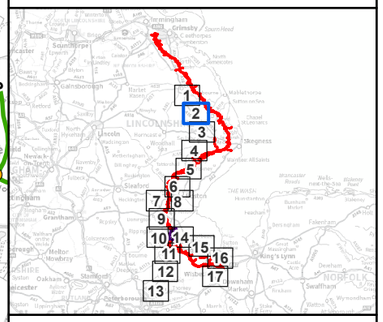

Legend

- Draft Order Limits
- Route Section Break
- Collision Cluster

Accident - 2019 to 2023 (Severity of injury)

- Fatal
- Serious
- Slight

Access Route (Congestion Rating)

- 0
- 1
- 2
- 3

CR: Primary Access Route - Core Route

LK: Primary Access Route - Local Link

W: Workers Access Route

Rev	Date	Description	GIS	Chk	App
A	07/05/2025	First Issue	LC	JH	NM

nationalgrid

Purpose:	PEI REPORT - SECTION 5
Scheme:	GRIMSBY TO WALPOLE
Document Title:	FIGURE 9.4 ROUTE SENSITIVITY

Creator:	Date:	Checker:	Date:	Approver:	Date:
LC	07/05/2025	JH	07/05/2025	NM	07/05/2025

Document Type:	Scale:	Format:	Sheets:	Rev:
FIGURE	1:30,000	A3	2 OF 17	A

Contains Ordnance Survey digital map data © Crown copyright 2025. All rights reserved. Licence number AC0000808122.
Contains public sector information licensed under the Open Government Licence v3.0.

Document Path: \\eu.aecomnet.com\EMIA\UKI\UKNCL2\Jobs\60721024 Grimsby to Walpole\02_Maps\PEIR\Volume 2\Part B\G2W_PEIR_2_B_Chapter_9_Traffic_and_Movement_Figures.aprx

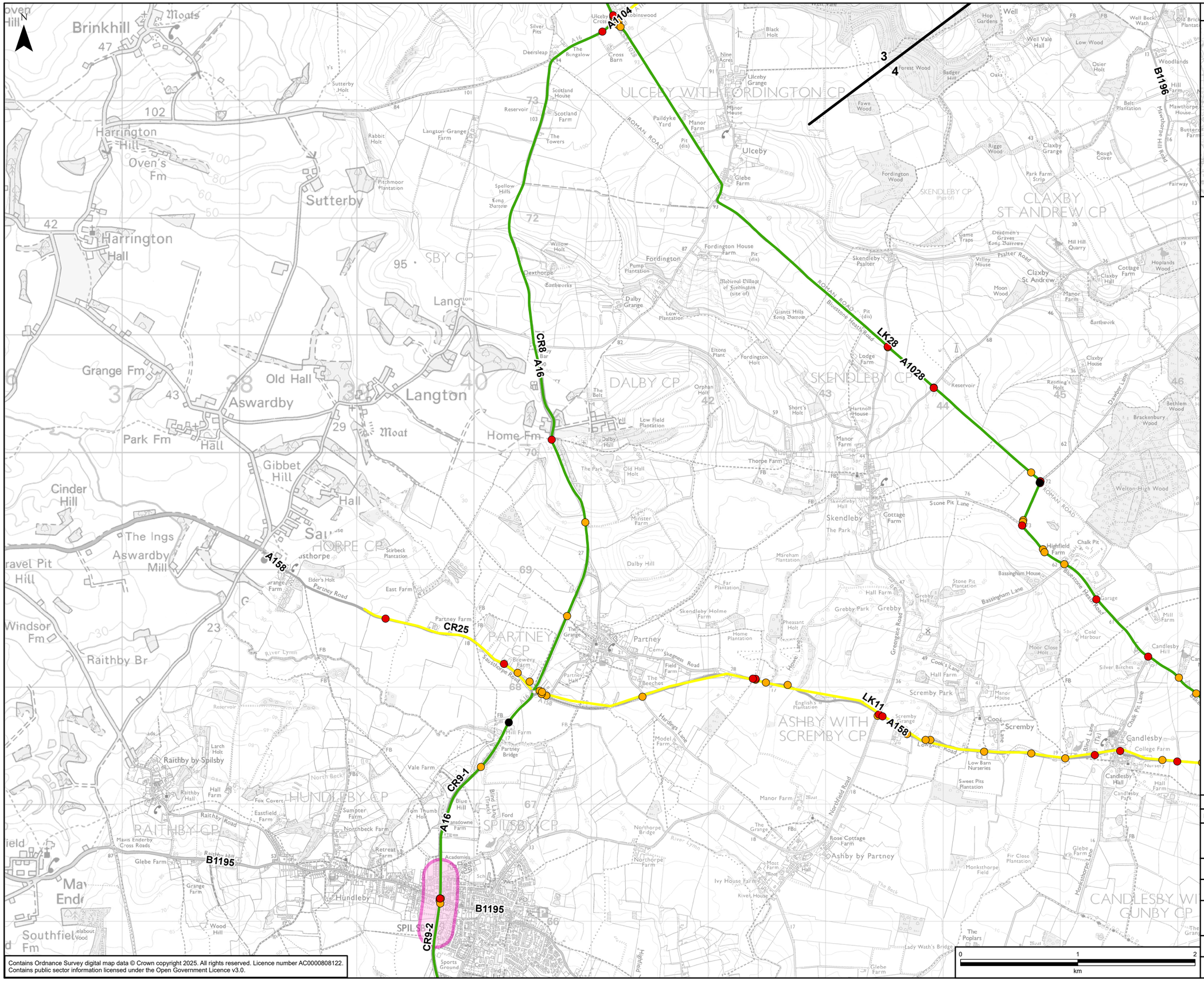
A1104
A16
CR8
LK28
A1028
B1196
CR25
A158
LK11
CR9-1
CR9-2
B1195
ULCEBY WITH FORDINGTON CP
DALBY CP
SKENDLEBY CP
CLAXBY ST ANDREW CP
ASHBY WITH SCREMBY CP
PARTNEY CP
HUNDLEBY CP
RAITHBY CP
SPILSBY CP
HORPE CP
ROMAN ROAD
Bluestone Heath Road
Partney Road
Brinkhill
Harrington Hill
Harrington Hall
Sutterby
Langton
Aswardby
Old Hall
Grange Fm
Park Fm
Gibbet Hill
Cinder Hill
Home Fm
Ulceby
Fordington
Skendleby
Claxby
Partney
Raithby by Spilsby
Hundleby
Ashby by Partney
Scremby
Candlesby
Windsor Fm
Raithby Br
Southfield Fm
The Ings
Aswardby Mill
Ravel Pit Hill
Scremby Park
Skendleby Psalter
Claxby St Andrew
Claxby Hall
Cottage Farm
Manor Farm
Manor House
Hall Farm
Mill Farm
Rectory
Church
Chapel
Academies
Sports Ground
Cemy
Reservoir
Earthwork
Earthworks
Medieval Village of Fordington (site of)
Giants Hills Long Barrow
Spellow Hills Long Barrow
Pump Plantation
Low Plantation
Dalby Hall
Old Hall Holt
Orphan Holt
Low Field Plantation
Dexthorpe
Fordington House Farm
Fordington Holt
Fordington Wood
Ulceby Grange
Ulceby Cross
Robinswood
Scotland House
Scotland Farm
The Towers
The Bungalow
Cross Barn
Nine Acres
Black Holt
Forest Wood
Fawn Wood
Rigge Wood
Claxby Grange
Rough Cover
Park Farm Strip
Belt Plantation
Mawthorpe House
Mawthorpe Hill Road
Well Vale Hall
Low Wood
Osier Holt
Woodlands
Hop Gardens
Well Beck Wath
Old Brick Plantation
Deadmen's Graves Long Barrows
Game Traps
Valley House
Moon Wood
Mill Hill Quarry
Cottage Farm
Hoplands Wood
Earthwork
Claxby House
Reading's Holt
Dawber Lane
Bethlem Wood
Brackenbury Wood
Welton High Wood
Stone Pit Lane
Skendleby Hall
Skendleby The Park
Highfield Farm
Chalk Pit
Bassingham House
Bassingham Lane
Stone Pit Plantation
Grebby Hall
Grebby Park
Grebby
Greengate Road
Cook's Lane
Hall Farm
Manor House
Cook's Scremby
Scremby Grange
Low Barn Nurseries
Swees Pits Plantation
Candlesby Hill
Silver Birches
Cold Harbour
Moor Close Holt
Chalk Pit Lane
Blind Lane (Track)
College Farm
Candlesby Hall
Candlesby Park
Hall Farm
Nursery
Monkthorpe Field
Monkthorpe Lane
Fir Close Plantation
Glebe Farm
Lady Wath's Bridge
The Poplars
Ashby Hall
Ivy House Farm
River House
Most Farm
Northorpe Bridge
Northorpe Farm
Northfield Road
Rose Cottage Farm
The Grange
Partney Hall
Partney Farm
Partney Bridge
Brewery Farm
Field Farm
The Beeches
Howe Lane
Skegness Road
Saturdaypeas Road
Greengate Road
Hardings Lane
Model Farm
English's Plantation
Pheasant Holt
Home Plantation
Skendleby Holme Farm
Far Plantation
Mareham Plantation
Dalby Hill
Minster Farm
Thorpe Farm
Old Hall Holt
The Park
Sports Ground
Cemy
Ind
Pond
Vale Farm
Blue Hill
Ford
Transdowne Farm
Northbeck Farm
Retreat Farm
Sumpter Farm
Eastfield Farm
Fox Covert
Tom Thumb Hole
North Beck
Larch Holt
Raithby Hall
Hall Farm
Raithby Hill
Raithby Road
Mavis Enderby Cross Roads
Glebe Farm
Grange Farm
Wood Hill
Elder's Holt
East Farm
Partney Farm
Stirbeck Plantation
Pitchmoor Plantation
Rabbit Holt
Langton Grange Farm
Paildyke Yard
Manor Farm
Manor House
Pit (dis)
Reservoir
Earthworks
Meadow
Marsh
Fen
Spr
Sch
PO
FB
FBs
Trk
Track
Path
Bridleway
Footpath
Road
Minor Road
Motorway
A Road
B Road
Railway
Level Crossing
Tunnel
Boundary
Parish Boundary
County Boundary
Contours
Spot Height
Triangulation Pillar
Benchmark
Building
Church
Chapel
Mill
Windmill
Quarry
Pit
Tumulus
Earthwork
Wood
Scrub
Orchard
Marsh
Fen
Meadow
Pasture
Arable
Woodland
Deciduous
Coniferous
Mixed
Hedge
Wall
Fence
Ditch
Bank
Cliff
Slope
Gradient
Direction of Flow
Water
River
Stream
Drain
Canal
Lake
Pond
Reservoir
Sea
Coastline
Foreshore
Beach
Dune
Saltmarsh
Mudflat
Rock
Shingle
Sand
Gravel
Clay
Peat
Chalk
Limestone
Sandstone
Igneous
Metamorphic
Sedimentary
Alluvium
Glacial
Till
Boulder Clay
Moraine
Drumlin
Esker
Kame
Kettle Hole
Erratic
Striation
Roche Moutonnée
Corrie
Arête
Pyramidal Peak
Cirque
Hanging Valley
U-shaped Valley
V-shaped Valley
Waterfall
Gorge
Ravine
Cave
Arch
Stack
Stump
Wave-cut Platform
Sea Cliff
Sea Arch
Sea Stack
Sea Stump
Wave-cut Notch
Blowhole
Geo
Inlet
Bay
Headland
Cape
Island
Peninsula
Isthmus
Tombolo
Spit
Hook
Recurved Spit
Barrier Beach
Lagoon
Salt Marsh
Mud Flat
Sand Flat
Shingle Beach
Sand Dune
Machair
Links
Golf Course
Caravan Park
Campsite
Picnic Site
Viewpoint
Car Park
Toilets
Information Centre
Museum
Art Gallery
Theatre
Cinema
Concert Hall
Library
Post Office
Police Station
Fire Station
Hospital
Health Centre
Doctor's Surgery
Dentist
Pharmacy
Veterinary Surgery
Kennels
Cattery
Riding Stables
Livery Stables
Equestrian Centre
Bridleway
Footpath
Cycle Track
Cycle Route
National Cycle Network
Long Distance Path
Recreational Route
Permissive Path
Access Land
Common Land
Village Green
Public Open Space
Allotments
Cemetery
Churchyard
Memorial
Statue
Monument
Milestone
Boundary Stone

GRIMSBY TO WALPOLE LEGEND

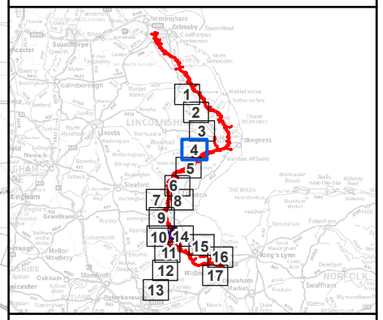

Legend

- Draft Order Limits
- Collision Cluster
- Sensitive Receptor

Accident - 2019 to 2023 (Severity of injury)

- Fatal
- Serious
- Slight

Access Route (Congestion Rating)

- 0
- 1
- 2
- 3

CR: Primary Access Route - Core Route

LK: Primary Access Route - Local Link

W: Workers Access Route

Rev	Date	Description	GIS	Chk	App
A	07/05/2025	First Issue	LC	JH	NM

nationalgrid

Purpose:	PEI REPORT - SECTION 5
Scheme:	GRIMSBY TO WALPOLE
Document Title:	FIGURE 9.4 ROUTE SENSITIVITY

Creator:	Date:	Checker:	Date:	Approver:	Date:
LC	07/05/2025	JH	07/05/2025	NM	07/05/2025

Document Type:	Scale:	Format:	Sheets:	Rev:
FIGURE	1:30,000	A3	4 OF 17	A

0 1 2 km

Contains Ordnance Survey digital map data © Crown copyright 2025. All rights reserved. Licence number AC0000808122.
Contains public sector information licensed under the Open Government Licence v3.0.

Document Path: \\eu.aecomnet.com\EMIA\UKI\UKNCL2\Jobs\60721024 Grimsby to Walpole\02_Maps\PEIR\Volume 2\Part B\G2W_PEIR_2_B_Chapter_9_Traffic_and_Movement_Figures.aprx

GRIMSBY TO WALPOLE LEGEND

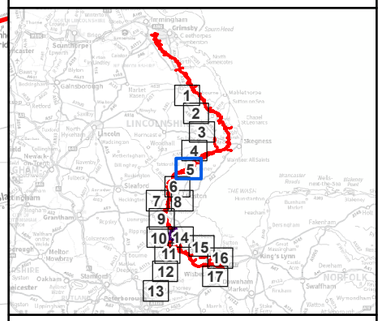

Legend

- Draft Order Limits
- Collision Cluster
- Sensitive Receptor

Accident - 2019 to 2023 (Severity of injury)

- Fatal
- Serious
- Slight

Access Route (Congestion Rating)

- 0
- 1
- 2
- 3

CR: Primary Access Route - Core Route

LK: Primary Access Route - Local Link

W: Workers Access Route

Rev	Date	Description	GIS	Chk	App
A	07/05/2025	First Issue	LC	JH	NM

nationalgrid

Purpose:	PEI REPORT - SECTION 5
Scheme:	GRIMSBY TO WALPOLE
Document Title:	FIGURE 9.4 ROUTE SENSITIVITY

Creator:	Date:	Checker:	Date:	Approver:	Date:
LC	07/05/2025	JH	07/05/2025	NM	07/05/2025

Document Type:	Scale:	Format:	Sheets:	Rev:
FIGURE	1:30,000	A3	5 OF 17	A

0 1 2 km

Contains Ordnance Survey digital map data © Crown copyright 2025. All rights reserved. Licence number AC0000808122.
Contains public sector information licensed under the Open Government Licence v3.0.

Document Path: \\eu.aecomnet.com\EMIA\UKI\UKNCL2\Jobs\60721024 Grimsby to Walpole\02_Maps\PEIR\Volume 2\Part B\G2W_PEIR_2_B_Chapter_9_Traffic_and_Movement_Figures.aprx

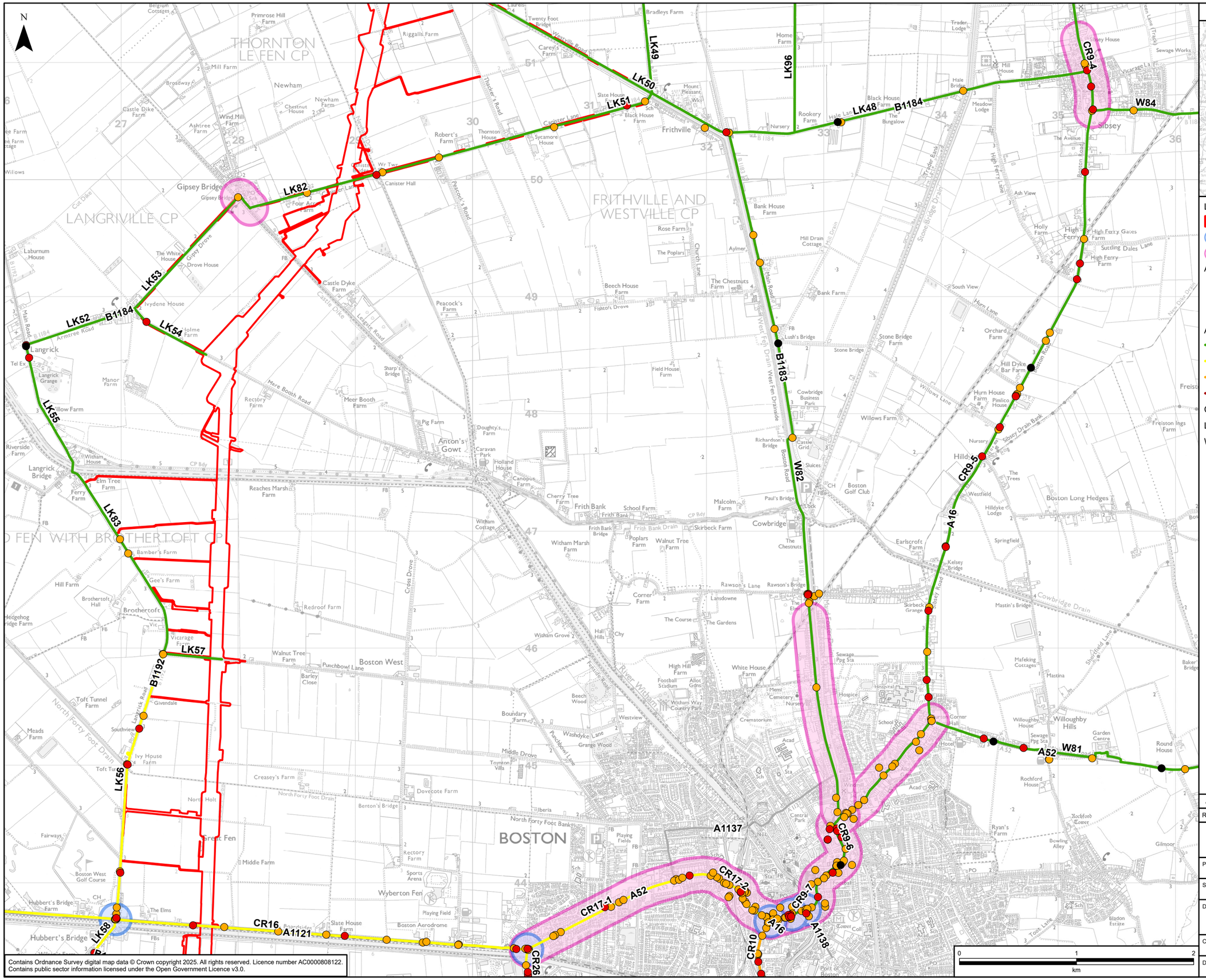
N
THORNTON LE FEN CP
FRITHVILLE AND WESTVILLE CP
LANGRIVILLE CP
FEN WITH BROTHERTOFT CP
BOSTON
Frithville
Sibsey
Boston West
Anton's Gowt
Cowbridge
Wyberton Fen
Great Fen
Willoughby Hills
LK48
LK49
LK50
LK51
LK52
LK53
LK54
LK55
LK56
LK57
LK58
LK82
LK83
LK96
B1184
B1183
B1192
A52
A16
A1121
A1137
A1138
A17
W81
W82
W84
CR9-4
CR9-5
CR9-6
CR9-7
CR10
CR16
CR17-1
CR17-2
CR26
Gipsey Bridge
Langrick
Brothertoft
Hubbert's Bridge
Kelsey Bridge
Rawson's Bridge
Lush's Bridge
Richardson's Bridge
Paul's Bridge
Boston Golf Club
Boston Aerodrome
Boston Long Hedges
Willows Farm
Stone Bridge Farm
Bank House Farm
Orchard Farm
Hill Dyke Bar Farm
Hurn House Farm
Pimlico House
Hale Bridge
Meadow Lodge
Black House Farm
Rookery Farm
Bradleys Farm
Home Farm
Mount Pleasant
Slate House Farm
Canister Hall
Four Acre Farm
Castle Dyke Farm
Peacock's Farm
Beech House Farm
Rose Farm
The Poplars
Aylmer
The Chestnuts Farm
Mill Drain Cottage
Cowbridge Business Park
Cattle Grid
Sluices
Nursery
Hale Lane
Boston Road
Main Road
Church Lane
Peacock's Road
Thurlster's Road
Canister Lane
Sycamore House
Thornton House
Robert's Farm
Riggalls Farm
Primrose Hill Farm
Mill Farm
Newham
Newham Farm
Chestnut House
Castle Dike Farm
Wind Mill Farm
Ashtree Farm
Broadway
Twenty Foot Bridge
Carey's Farm
Westville Road
Black House Farm
Sch
Trader Lodge
Mill House
Sewage Works
Vicarage Lane
The Avenue
The Bungalow
Hale Lane
Ash View
Holly Farm
High Ferry
High Ferry Gates
High Ferry Farm
Suttling Dales Lane
High Ferry Lane
Boston Road
Stone Bridge Drain
Willows Lane
Hurn Lane
South View
Sibsey Drain Bank
Nursery
The Trees
Westfield
Hilldyke Lodge
Springfield
Earlscroft Farm
Skirbeck Grange
Abbey Road
Cowbridge Drain
Mastin's Bridge
Mafeking Cottages
Mastina
Willoughby House
Sewage Ppg Sta
Garden Centre
Round House
Rochford House
Rochford Tower
Ryan's Farm
Bowling Alley
Gilmoor
Freiston Ings Farm
Freiston
Bladon Estate
Toss Lane
Sewage Ppg Sta
Hospital
Hospice
Memi Cemetery
Crematorium
Nursery
White House Farm
Skirbeck Farm
Malcolm Farm
Walnut Tree Farm
Poplars Farm
Witham Marsh Farm
Witham Cottage
Witham Grove
Corner Farm
Rawson's Lane
Lansdowne
The Course
The Gardens
Hall Hills
Chy
Beech Wood
Westview
Washdyke Lane
Grange Wood
Boundary Farm
Toynton Villa
Middle Drove
Punchbowl Lane
Barley Close
Walnut Tree Farm
Punchbowl Lane
Fendike Road
River Witham
Witham Way Country Park
Football Stadium
Allot Gdns
High Hill Farm
Cross Drove
Redroof Farm
Gee's Farm
Hill Farm
Brothertoft Hall
Vicarage Farm
Bamber's Farm
Toft Tunnel Farm
Givendale
Southview
Ivy House Farm
Meads Farm
Hedgehog Bridge Farm
Creasey's Farm
Dovecote Farm
North Holt
Benton's Bridge
Iberia
Rectory Farm
Middle Farm
Boston West Golf Course
Fairways
Hubbert's Bridge Farm
The Elms
Slate House Farm
Boardsides
Sports Arena
Playing Fields
Playing Field
Pig Farm
Doughty's Farm
Caravan Park
Holland House
Canopus Farm
Cherry Tree Farm
Frith Bank
Frith Bank Bridge
Frith Bank Drain
School Farm
Witham House
Witham Chapel
Elm Tree Farm
Reaches Marsh Farm
Ferry Farm
Langrick Bridge
Langrick Grange
Manor Farm
Rectory Farm
Meer Booth Farm
Mere Booth Road
Willow Farm
Riverside Farm
Tel Ex
Laburnum House
Ivydene House
Holme Farm
Armtree Road
Main Road
Legsate Road
Castle Dike
Gipsey Drove
Drove House
The White House
Cut Dike
Belgium Cottages
Laurels
Bridge
Sharp's Bridge
Field House Farm
Stone Bridge
Lock
Pool
Sta
Playing Fields
Sch
Acad
Central Park
Hospital
Hospice
Memi Cemetery
Crematorium
Nursery
Corner Hall
Hotel
Willoughby House
Sewage Ppg Sta
Garden Centre
Round House
Rochford House
Rochford Tower
Ryan's Farm
Bowling Alley
Gilmoor
Freiston Ings Farm
Freiston
Bladon Estate
Toss Lane
Springfield
Earlscroft Farm
Kelsey Bridge
Skirbeck Grange
Abbey Road
Cowbridge Drain
Mastin's Bridge
Mafeking Cottages
Mastina

GRIMSBY TO WALPOLE LEGEND

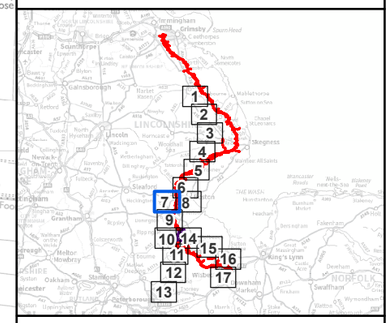

Legend

- Draft Order Limits
- Collision Cluster

Accident - 2019 to 2023 (Severity of injury)

- Fatal
- Serious
- Slight

Access Route (Congestion Rating)

- 0
- 1
- 2
- 3

CR: Primary Access Route - Core Route

LK: Primary Access Route - Local Link

W: Workers Access Route

Rev	Date	Description	GIS	Chk	App
A	07/05/2025	First Issue	LC	JH	NM

nationalgrid

Purpose:	PEI REPORT - SECTION 5
Scheme:	GRIMSBY TO WALPOLE
Document Title:	FIGURE 9.4 ROUTE SENSITIVITY

Creator:	Date:	Checker:	Date:	Approver:	Date:
LC	07/05/2025	JH	07/05/2025	NM	07/05/2025

Document Type:	Scale:	Format:	Sheets:	Rev:
FIGURE	1:30,000	A3	7 OF 17	A

Contains Ordnance Survey digital map data © Crown copyright 2025. All rights reserved. Licence number AC0000808122.
Contains public sector information licensed under the Open Government Licence v3.0.

Document Path: \\eu.aecomnet.com\EMIA\UKI\UKNCL2\Jobs\60721024 Grimsby to Walpole\02_Maps\PEIR\Volume 2\Part B\G2W_PEIR_2_B_Chapter_9_Traffic_and_Movement_Figures.aprx

GRIMSBY TO WALPOLE LEGEND

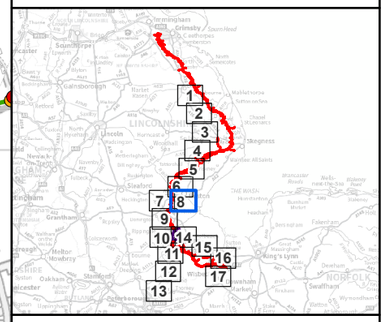

Legend

- Draft Order Limits
- Collision Cluster
- Sensitive Receptor

Accident - 2019 to 2023 (Severity of injury)

- Fatal
- Serious
- Slight

Access Route (Congestion Rating)

- 0
- 1
- 2
- 3

CR: Primary Access Route - Core Route

LK: Primary Access Route - Local Link

W: Workers Access Route

Rev	Date	Description	GIS	Chk	App
A	07/05/2025	First Issue	LC	JH	NM

nationalgrid

Purpose:	PEI REPORT - SECTION 5
Scheme:	GRIMSBY TO WALPOLE
Document Title:	FIGURE 9.4 ROUTE SENSITIVITY

Creator:	Date:	Checker:	Date:	Approver:	Date:
LC	07/05/2025	JH	07/05/2025	NM	07/05/2025

Document Type:	Scale:	Format:	Sheets:	Rev:
FIGURE	1:30,000	A3	8 OF 17	A

0 1 2 km

Contains Ordnance Survey digital map data © Crown copyright 2025. All rights reserved. Licence number AC0000808122.
Contains public sector information licensed under the Open Government Licence v3.0.

Document Path: \\eu.aecomnet.com\EMIA\UKI\UKNCL2\Jobs\60721024 Grimsby to Walpole\02_Maps\PEIR\Volume 2\Part B\G2W_PEIR_2_B_Chapter_9_Traffic_and_Movement_Figures.aprx

GRIMSBY TO WALPOLE LEGEND

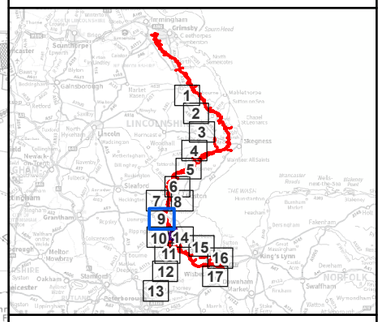

Legend

- Draft Order Limits
- Refined Weston Marsh Substation Siting Zone
- Route Section Break
- Collision Cluster
- Sensitive Receptor

Accident - 2019 to 2023 (Severity of injury)

- Fatal
- Serious
- Slight

Access Route (Congestion Rating)

- 0
- 1
- 2
- 3

CR: Primary Access Route - Core Route

LK: Primary Access Route - Local Link

W: Workers Access Route

Rev	Date	Description	GIS	Chk	App
A	07/05/2025	First Issue	LC	JH	NM

nationalgrid

Purpose:	PEI REPORT - SECTION 5
Scheme:	GRIMSBY TO WALPOLE
Document Title:	FIGURE 9.4 ROUTE SENSITIVITY

Creator:	Date:	Checker:	Date:	Approver:	Date:
LC	07/05/2025	JH	07/05/2025	NM	07/05/2025

Document Type:	Scale:	Format:	Sheets:	Rev:
FIGURE	1:30,000	A3	9 OF 17	A

Contains Ordnance Survey digital map data © Crown copyright 2025. All rights reserved. Licence number AC0000808122.
Contains public sector information licensed under the Open Government Licence v3.0.

Document Path: \\eu.aecomnet.com\EMIA\UKI\UKNCL2\Jobs\60721024 Grimsby to Walpole\02_Maps\PEIR\Volume 2\Part B\G2W_PEIR_2_B_Chapter_9_Traffic_and_Movement_Figures.aprx

GRIMSBY TO WALPOLE LEGEND

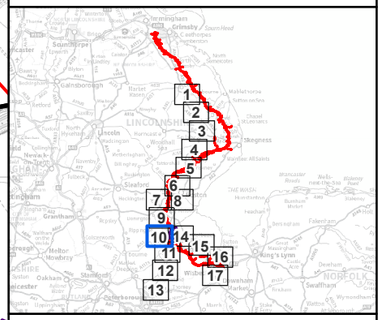

Legend

- Draft Order Limits
- Refined Weston Marsh Substation Siting Zone
- Route Section Break
- Collision Cluster
- Sensitive Receptor

Accident - 2019 to 2023 (Severity of injury)

- Fatal
- Serious
- Slight

Access Route (Congestion Rating)

- 0
- 1
- 2
- 3

CR: Primary Access Route - Core Route

LK: Primary Access Route - Local Link

W: Workers Access Route

Rev	Date	Description	GIS	Chk	App
A	07/05/2025	First Issue	LC	JH	NM

nationalgrid

Purpose:	PEI REPORT - SECTION 5
Scheme:	GRIMSBY TO WALPOLE
Document Title:	FIGURE 9.4 ROUTE SENSITIVITY

Creator:	Date:	Checker:	Date:	Approver:	Date:
LC	07/05/2025	JH	07/05/2025	NM	07/05/2025

Document Type:	Scale:	Format:	Sheets:	Rev:
FIGURE	1:30,000	A3	10 OF 17	A

Contains Ordnance Survey digital map data © Crown copyright 2025. All rights reserved. Licence number AC0000808122.
Contains public sector information licensed under the Open Government Licence v3.0.

Document Path: \\eu.aecomnet.com\EMIA\UKI\UKNCL2\Jobs\60721024 Grimsby to Walpole\02_Maps\PEIR\Volume 2\Part B\G2W_PEIR_2_B_Chapter_9_Traffic_and_Movement_Figures.aprx

GRIMSBY TO WALPOLE LEGEND

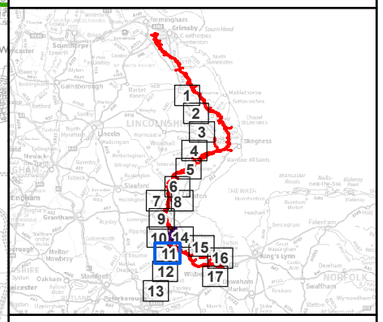

Legend

- Draft Order Limits
- Collision Cluster
- Sensitive Receptor

Accident - 2019 to 2023 (Severity of injury)

- Fatal
- Serious
- Slight

Access Route (Congestion Rating)

- 0
- 1
- 2
- 3

CR: Primary Access Route - Core Route

LK: Primary Access Route - Local Link

W: Workers Access Route

Rev	Date	Description	GIS	Chk	App
A	07/05/2025	First Issue	LC	JH	NM

nationalgrid

Purpose:	PEI REPORT - SECTION 5
Scheme:	GRIMSBY TO WALPOLE
Document Title:	FIGURE 9.4 ROUTE SENSITIVITY

Creator:	Date:	Checker:	Date:	Approver:	Date:
LC	07/05/2025	JH	07/05/2025	NM	07/05/2025

Document Type:	Scale:	Format:	Sheets:	Rev:
FIGURE	1:30,000	A3	11 OF 17	A

0 1 2 km

Contains Ordnance Survey digital map data © Crown copyright 2025. All rights reserved. Licence number AC0000808122.
Contains public sector information licensed under the Open Government Licence v3.0.

Document Path: \\eu.aecomnet.com\EMIA\UKI\UKNCL2\Jobs\60721024 Grimsby to Walpole\02_Maps\PEIR\Volume 2\Part B\G2W_PEIR_2_B_Chapter_9_Traffic_and_Movement_Figures.aprx

GRIMSBY TO WALPOLE LEGEND

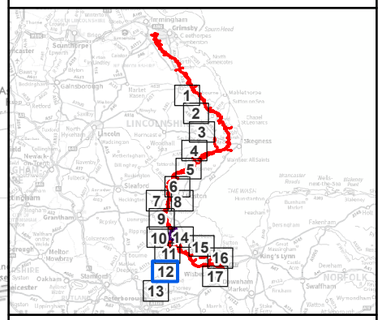

Legend

Collision Cluster

Accident - 2019 to 2023 (Severity of injury)

- Serious
- Slight

Access Route (Congestion Rating)

- 0
- 1
- 2
- 3

CR: Primary Access Route - Core Route

LK: Primary Access Route - Local Link

W: Workers Access Route

Rev	Date	Description	GIS	Chk	App
A	07/05/2025	First Issue	LC	JH	NM

nationalgrid

Purpose:	PEI REPORT - SECTION 5
Scheme:	GRIMSBY TO WALPOLE
Document Title:	FIGURE 9.4 ROUTE SENSITIVITY

Creator:	Date:	Checker:	Date:	Approver:	Date:
LC	07/05/2025	JH	07/05/2025	NM	07/05/2025

Document Type:	Scale:	Format:	Sheets:	Rev:
FIGURE	1:30,000	A3	12 OF 17	A

0 1 2 km

Contains Ordnance Survey digital map data © Crown copyright 2025. All rights reserved. Licence number AC0000808122.
Contains public sector information licensed under the Open Government Licence v3.0.

Document Path: \\eu.aecomnet.com\EMIA\UKI\UKNCL2\Jobs\60721024 Grimsby to Walpole\02_Maps\PEIR\Volume 2\Part B\G2W_PEIR_2_B_Chapter_9_Traffic_and_Movement_Figures.aprx

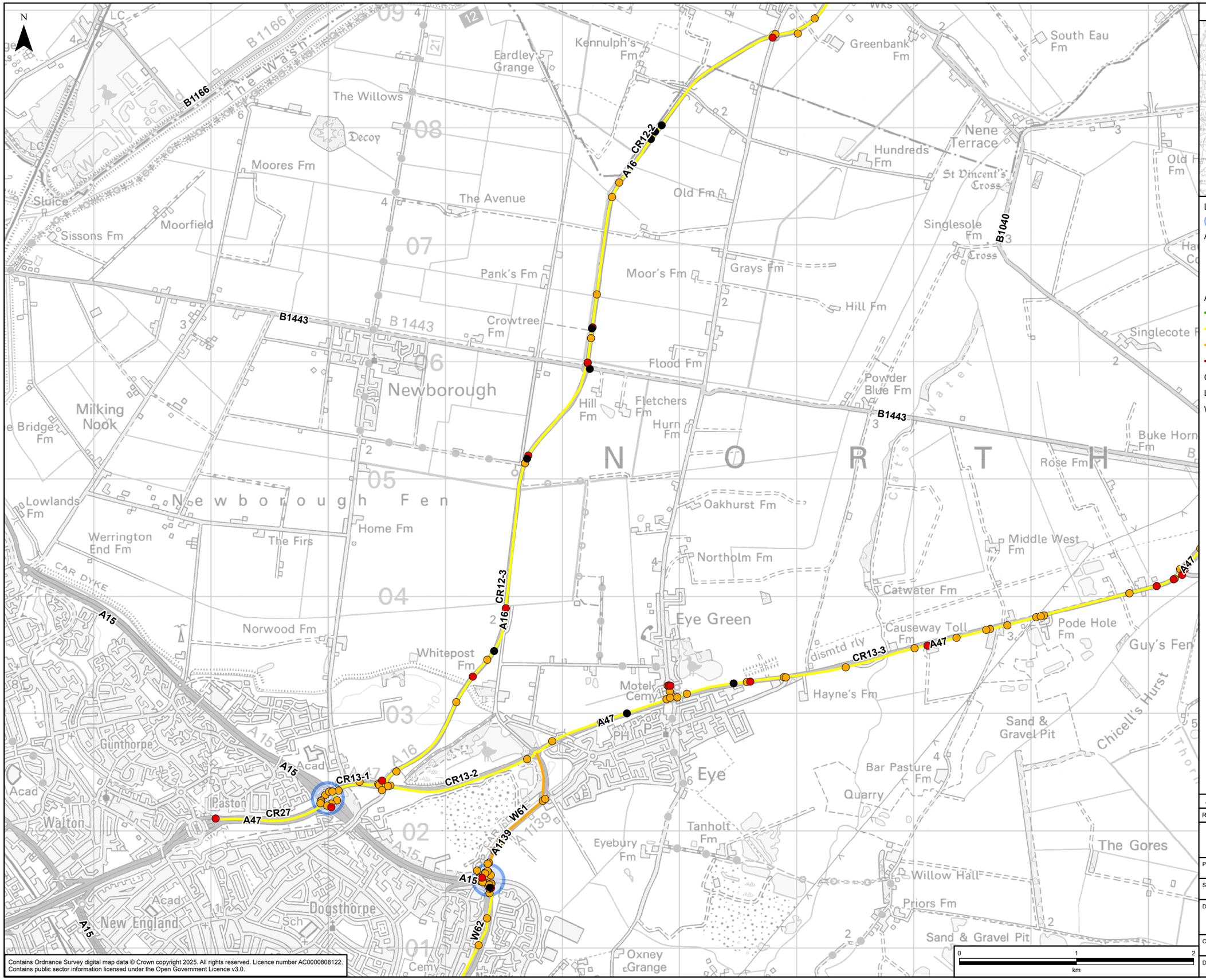

Contains Ordnance Survey digital map data © Crown copyright 2025. All rights reserved. Licence number AC0000808122.
Contains public sector information licensed under the Open Government Licence v3.0.

GRIMSBY TO WALPOLE LEGEND

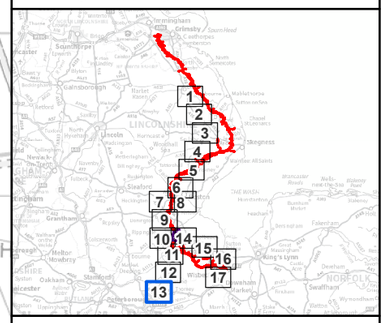

Legend

Collision Cluster

Accident - 2019 to 2023 (Severity of injury)

- Fatal
- Serious
- Slight

Access Route (Congestion Rating)

- 0
- 1
- 2
- 3

CR: Primary Access Route - Core Route

LK: Primary Access Route - Local Link

W: Workers Access Route

Rev	Date	Description	GIS	Chk	App
A	07/05/2025	First Issue	LC	JH	NM

nationalgrid

Purpose:	PEI REPORT - SECTION 5
Scheme:	GRIMSBY TO WALPOLE
Document Title:	FIGURE 9.4 ROUTE SENSITIVITY

Creator:	Date:	Checker:	Date:	Approver:	Date:
LC	07/05/2025	JH	07/05/2025	NM	07/05/2025

Document Type:	Scale:	Format:	Sheets:	Rev:
FIGURE	1:30,000	A3	13 OF 17	A

Document Path: \\eu.aecomnet.com\EMIA\UKI\UKNCL2\Jobs\60721024 Grimsby to Walpole\02_Maps\PEIR\Volume 2\Part B\G2W_PEIR_2_B_Chapter_9_Traffic_and_Movement_Figures.aprx

GRIMSBY TO WALPOLE LEGEND

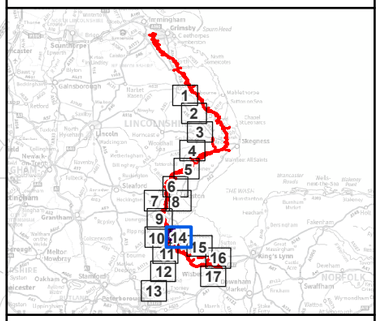

Legend

- Draft Order Limits
- Refined Weston Marsh Substation Siting Zone
- Route Section Break
- Collision Cluster

Accident - 2019 to 2023 (Severity of injury)

- Fatal
- Serious
- Slight

Access Route (Congestion Rating)

- 0
- 1
- 2
- 3

CR: Primary Access Route - Core Route

LK: Primary Access Route - Local Link

W: Workers Access Route

Rev	Date	Description	GIS	Chk	App
A	07/05/2025	First Issue	LC	JH	NM

nationalgrid

Purpose:	PEI REPORT - SECTION 5
Scheme:	GRIMSBY TO WALPOLE
Document Title:	FIGURE 9.4 ROUTE SENSITIVITY

Creator:	Date:	Checker:	Date:	Approver:	Date:
LC	07/05/2025	JH	07/05/2025	NM	07/05/2025

Document Type:	Scale:	Format:	Sheets:	Rev:
FIGURE	1:30,000	A3	14 OF 17	A

0 1 2 km

Contains Ordnance Survey digital map data © Crown copyright 2025. All rights reserved. Licence number AC0000808122.
Contains public sector information licensed under the Open Government Licence v3.0.

Document Path: \\eu.aecomnet.com\EMIA\UKI\UKNCL2\Jobs\60721024 Grimsby to Walpole\02_Maps\PEIR\Volume 2\Part B\G2W_PEIR_2_B_Chapter_9_Traffic_and_Movement_Figures.aprx

GRIMSBY TO WALPOLE LEGEND

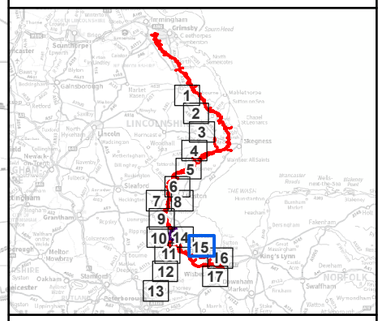

Legend

- Draft Order Limits
- Route Section Break
- Collision Cluster

Accident - 2019 to 2023 (Severity of injury)

- Fatal
- Serious
- Slight

Access Route (Congestion Rating)

- 0
- 1
- 2
- 3

CR: Primary Access Route - Core Route

LK: Primary Access Route - Local Link

W: Workers Access Route

Rev	Date	Description	GIS	Chk	App
A	07/05/2025	First Issue	LC	JH	NM

nationalgrid

Purpose:	PEI REPORT - SECTION 5
Scheme:	GRIMSBY TO WALPOLE
Document Title:	FIGURE 9.4 ROUTE SENSITIVITY

Creator:	Date:	Checker:	Date:	Approver:	Date:
LC	07/05/2025	JH	07/05/2025	NM	07/05/2025

Document Type:	Scale:	Format:	Sheets:	Rev:
FIGURE	1:30,000	A3	15 OF 17	A

Contains Ordnance Survey digital map data © Crown copyright 2025. All rights reserved. Licence number AC0000808122.
Contains public sector information licensed under the Open Government Licence v3.0.

Document Path: \\eu.aecomnet.com\EMIA\UKI\UKNCL2\Jobs\60721024 Grimsby to Walpole\02_Maps\PEIR\Volume 2\Part B\G2W_PEIR_2_B_Chapter_9_Traffic_and_Movement_Figures.aprx

GRIMSBY TO WALPOLE LEGEND

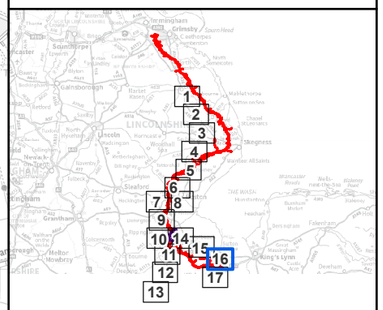

Legend

- Draft Order Limits
- Route Section Break
- Collision Cluster
- Sensitive Receptor

Accident - 2019 to 2023 (Severity of injury)

- Fatal
- Serious
- Slight

Access Route (Congestion Rating)

- 0
- 1
- 2
- 3

CR: Primary Access Route - Core Route

LK: Primary Access Route - Local Link

W: Workers Access Route

Rev	Date	Description	GIS	Chk	App
A	07/05/2025	First Issue	LC	JH	NM

nationalgrid

Purpose: PEI REPORT - SECTION 5

Scheme: GRIMSBY TO WALPOLE

Document Title: FIGURE 9.4 ROUTE SENSITIVITY

Creator:	Date:	Checker:	Date:	Approver:	Date:
LC	07/05/2025	JH	07/05/2025	NM	07/05/2025

Document Type:	Scale:	Format:	Sheets:	Rev:
FIGURE	1:30,000	A3	16 OF 17	A

Contains Ordnance Survey digital map data © Crown copyright 2025. All rights reserved. Licence number AC0000808122.
Contains public sector information licensed under the Open Government Licence v3.0.

Document Path: \\eu.aecomnet.com\EMIA\UKI\UKNCL2\Jobs\60721024 Grimsby to Walpole\02_Maps\PEIR\Volume 2\Part B\G2W_PEIR_2_B_Chapter_9_Traffic_and_Movement_Figures.aprx

GRIMSBY TO WALPOLE LEGEND

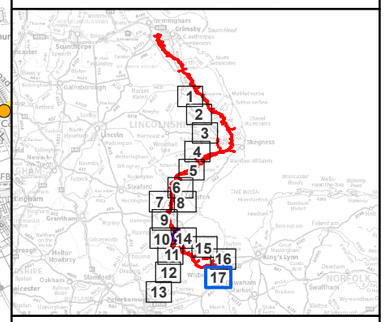

Legend

- Draft Order Limits
- Route Section Break
- Collision Cluster
- Sensitive Receptor

Accident - 2019 to 2023 (Severity of injury)

- Fatal
- Serious
- Slight

Access Route (Congestion Rating)

- 0
- 1
- 2
- 3

CR: Primary Access Route - Core Route

LK: Primary Access Route - Local Link

W: Workers Access Route

Rev	Date	Description	GIS	Chk	App
A	07/05/2025	First Issue	LC	JH	NM

nationalgrid

Purpose:	PEI REPORT - SECTION 5
Scheme:	GRIMSBY TO WALPOLE
Document Title:	FIGURE 9.4 ROUTE SENSITIVITY

Creator:	Date:	Checker:	Date:	Approver:	Date:
LC	07/05/2025	JH	07/05/2025	NM	07/05/2025

Document Type:	Scale:	Format:	Sheets:	Rev:
FIGURE	1:30,000	A3	17 OF 17	A

0 1 2 km

Contains Ordnance Survey digital map data © Crown copyright 2025. All rights reserved. Licence number AC0000808122.
Contains public sector information licensed under the Open Government Licence v3.0.

Document Path: \\eu.aecomnet.com\EMIA\UKI\UKNCL2\Jobs\60721024 Grimsby to Walpole\02_Maps\PEIR\Volume 2\Part B\G2W_PEIR_2_B_Chapter_9_Traffic_and_Movement_Figures.aprx

GRIMSBY TO WALPOLE LEGEND

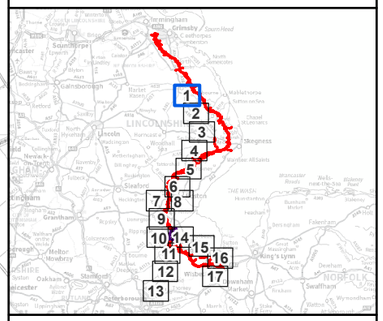

Legend

Draft Order Limits

Potential for Significant Effect

Potential for Significant Effect – Further Assessment

No Further Assessment

CR: Primary Access Route - Core Route

LK: Primary Access Route - Local Link

W: Workers Access Route

Rev	Date	Description	GIS	Chk	App
A	07/05/2025	First Issue	LC	JH	NM

nationalgrid

Purpose:	PEI REPORT - SECTION 5
Scheme:	GRIMSBY TO WALPOLE
Document Title:	FIGURE 9.5 PRELIMINARY IMPACT ANALYSIS

Creator:	Date:	Checker:	Date:	Approver:	Date:
LC	07/05/2025	JH	07/05/2025	NM	07/05/2025

Document Type:	Scale:	Format:	Sheets:	Rev:
FIGURE	1:30,000	A3	1 OF 17	A

0 1 2 km

Contains Ordnance Survey digital map data © Crown copyright 2025. All rights reserved. Licence number AC0000808122.
Contains public sector information licensed under the Open Government Licence v3.0.

Document Path: \\eu.aecomnet.com\EMIA\UKI\UKNCL2\Jobs\60721024 Grimsby to Walpole\02_Maps\PEIR\Volume 2\Part B\G2W_PEIR_2_B_Chapter_9_Traffic_and_Movement_Figures.aprx

GRIMSBY TO WALPOLE LEGEND

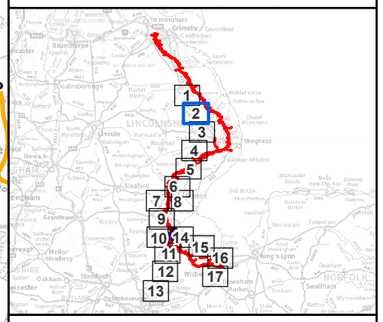

Legend

- Draft Order Limits
- Route Section Break

Potential for Significant Effect

- Potential for Significant Effect – Further Assessment
- No Further Assessment

CR: Primary Access Route - Core Route

LK: Primary Access Route - Local Link

W: Workers Access Route

Rev	Date	Description	GIS	Chk	App
A	07/05/2025	First Issue	LC	JH	NM

nationalgrid

Purpose:	PEI REPORT - SECTION 5
Scheme:	GRIMSBY TO WALPOLE
Document Title:	FIGURE 9.5 PRELIMINARY IMPACT ANALYSIS

Creator:	Date:	Checker:	Date:	Approver:	Date:
LC	07/05/2025	JH	07/05/2025	NM	07/05/2025

Document Type:	Scale:	Format:	Sheets:	Rev:
FIGURE	1:30,000	A3	2 OF 17	A

Contains Ordnance Survey digital map data © Crown copyright 2025. All rights reserved. Licence number AC0000808122.
Contains public sector information licensed under the Open Government Licence v3.0.

0 1 2 km

Document Path: \\eu.aecomnet.com\EMIA\UKI\UKNCL2\Jobs\60721024 Grimsby to Walpole\02_Maps\PEIR\Volume 2\Part B\G2W_PEIR_2_B_Chapter_9_Traffic_and_Movement_Figures.aprx

GRIMSBY TO WALPOLE LEGEND

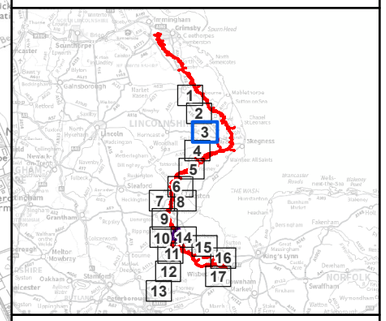

Legend

- Route Section Break

Potential for Significant Effect

- Potential for Significant Effect – Further Assessment
- No Further Assessment

CR: Primary Access Route - Core Route

LK: Primary Access Route - Local Link

W: Workers Access Route

Rev	Date	Description	GIS	Chk	App
A	07/05/2025	First Issue	LC	JH	NM

nationalgrid

Purpose:	PEI REPORT - SECTION 5
Scheme:	GRIMSBY TO WALPOLE
Document Title:	FIGURE 9.5 PRELIMINARY IMPACT ANALYSIS

Creator:	Date:	Checker:	Date:	Approver:	Date:
LC	07/05/2025	JH	07/05/2025	NM	07/05/2025

Document Type:	Scale:	Format:	Sheets:	Rev:
FIGURE	1:30,000	A3	3 OF 17	A

0 1 2 km

Contains Ordnance Survey digital map data © Crown copyright 2025. All rights reserved. Licence number AC0000808122.
Contains public sector information licensed under the Open Government Licence v3.0.

Document Path: \\eu.aecomnet.com\EMIA\UKI\UKNCL2\Jobs\60721024 Grimsby to Walpole\02_Maps\PEIR\Volume 2\Part B\G2W_PEIR_2_B_Chapter_9_Traffic_and_Movement_Figures.aprx

GRIMSBY TO WALPOLE LEGEND

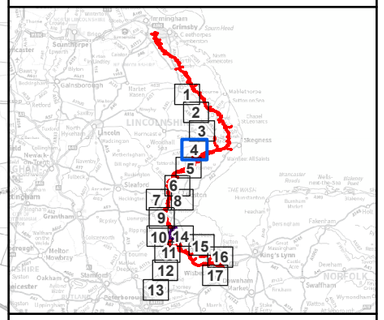

Legend

- Draft Order Limits

Potential for Significant Effect

- Potential for Significant Effect – Further Assessment
- No Further Assessment

CR: Primary Access Route - Core Route

LK: Primary Access Route - Local Link

W: Workers Access Route

Rev	Date	Description	GIS	Chk	App
A	07/05/2025	First Issue	LC	JH	NM

nationalgrid

Purpose:	PEI REPORT - SECTION 5
Scheme:	GRIMSBY TO WALPOLE
Document Title:	FIGURE 9.5 PRELIMINARY IMPACT ANALYSIS

Creator:	Date:	Checker:	Date:	Approver:	Date:
LC	07/05/2025	JH	07/05/2025	NM	07/05/2025

Document Type:	Scale:	Format:	Sheets:	Rev:
FIGURE	1:30,000	A3	4 OF 17	A

0 1 2 km

Contains Ordnance Survey digital map data © Crown copyright 2025. All rights reserved. Licence number AC0000808122.
Contains public sector information licensed under the Open Government Licence v3.0.

Document Path: \\eu.aecomnet.com\EMIA\UKI\UKNCL2\Jobs\60721024 Grimsby to Walpole\02_Maps\PEIR\Volume 2\Part B\G2W_PEIR_2_B_Chapter_9_Traffic_and_Movement_Figures.aprx

GRIMSBY TO WALPOLE LEGEND

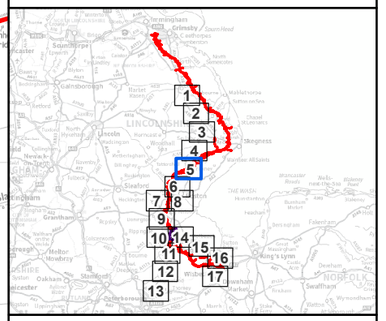

Legend

- Draft Order Limits

Potential for Significant Effect

- Potential for Significant Effect – Further Assessment
- No Further Assessment

CR: Primary Access Route - Core Route

LK: Primary Access Route - Local Link

W: Workers Access Route

Rev	Date	Description	GIS	Chk	App
A	07/05/2025	First Issue	LC	JH	NM

nationalgrid

Purpose:	PEI REPORT - SECTION 5
Scheme:	GRIMSBY TO WALPOLE
Document Title:	FIGURE 9.5 PRELIMINARY IMPACT ANALYSIS

Creator:	Date:	Checker:	Date:	Approver:	Date:
LC	07/05/2025	JH	07/05/2025	NM	07/05/2025

Document Type:	Scale:	Format:	Sheets:	Rev:
FIGURE	1:30,000	A3	5 OF 17	A

0 1 2 km

Contains Ordnance Survey digital map data © Crown copyright 2025. All rights reserved. Licence number AC0000808122.
Contains public sector information licensed under the Open Government Licence v3.0.

Document Path: \\eu.aecomnet.com\EMIA\UKI\UKNCL2\Jobs\60721024 Grimsby to Walpole\02_Maps\PEIR\Volume 2\Part B\G2W_PEIR_2_B_Chapter_9_Traffic_and_Movement_Figures.aprx

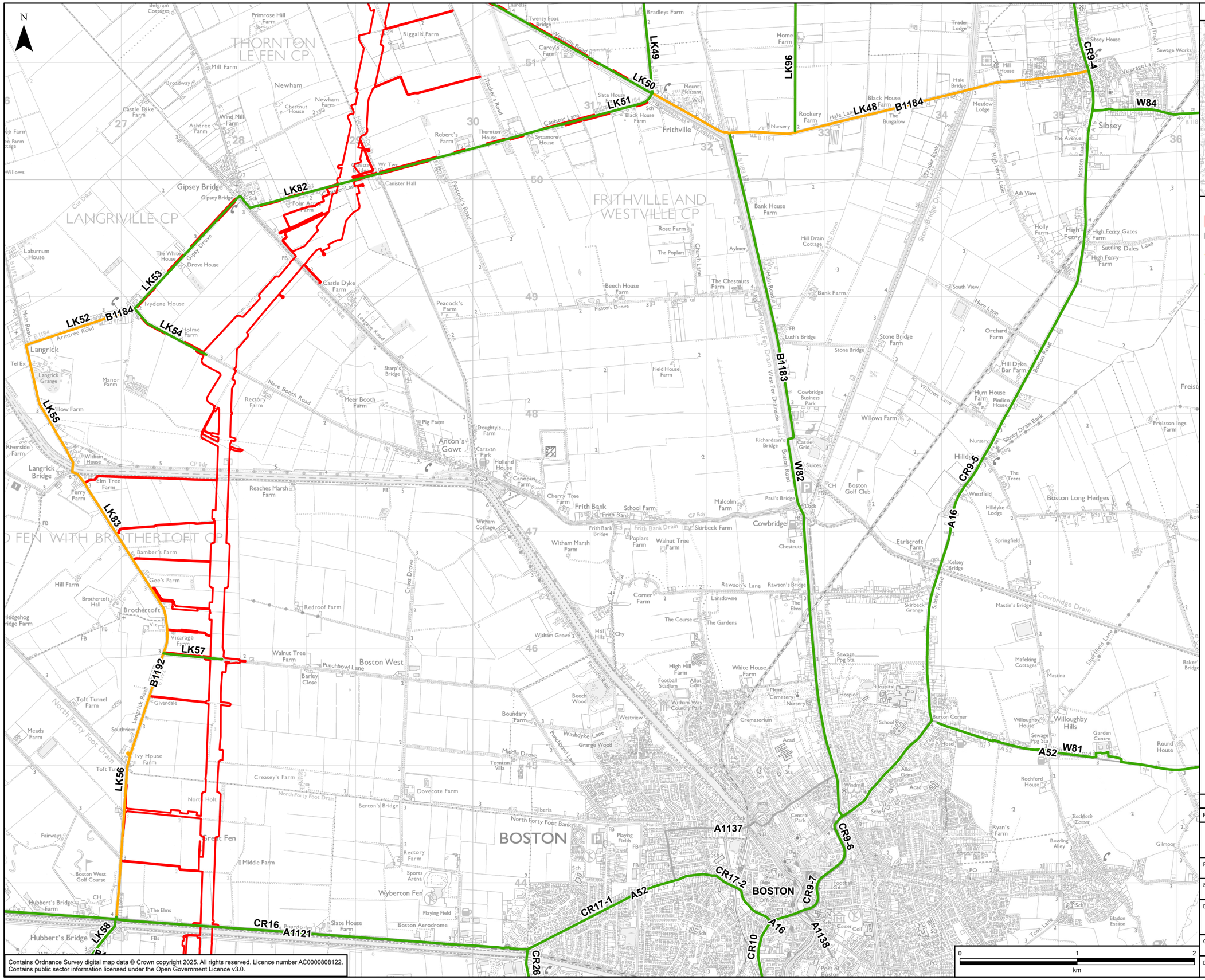

Contains Ordnance Survey digital map data © Crown copyright 2025. All rights reserved. Licence number AC0000808122.
Contains public sector information licensed under the Open Government Licence v3.0.

GRIMSBY TO WALPOLE LEGEND

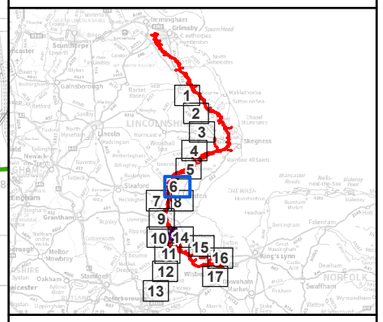

Legend

Draft Order Limits

Potential for Significant Effect

Potential for Significant Effect – Further Assessment

No Further Assessment

CR: Primary Access Route - Core Route

LK: Primary Access Route - Local Link

W: Workers Access Route

Rev	Date	Description	GIS	Chk	App
A	07/05/2025	First Issue	LC	JH	NM

nationalgrid

Purpose: PEI REPORT - SECTION 5

Scheme: GRIMSBY TO WALPOLE

Document Title: FIGURE 9.5 PRELIMINARY IMPACT ANALYSIS

Creator:	Date:	Checker:	Date:	Approver:	Date:
LC	07/05/2025	JH	07/05/2025	NM	07/05/2025

Document Type:	Scale:	Format:	Sheets:	Rev:
FIGURE	1:30,000	A3	6 OF 17	A

Document Path: \\eu.aecomnet.com\EMIA\UKI\UKNCL2\Jobs\60721024 Grimsby to Walpole\02_Maps\PEIR\Volume 2\Part B\G2W_PEIR_2_B_Chapter_9_Traffic_and_Movement_Figures.aprx

GRIMSBY TO WALPOLE LEGEND

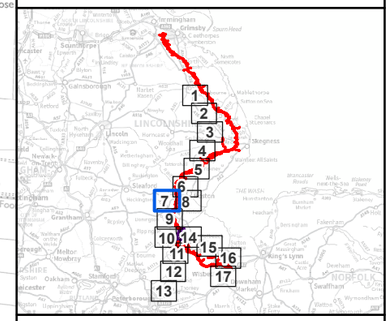

Legend

- Draft Order Limits

Potential for Significant Effect

- Potential for Significant Effect – Further Assessment
- No Further Assessment

CR: Primary Access Route - Core Route

LK: Primary Access Route - Local Link

W: Workers Access Route

Rev	Date	Description	GIS	Chk	App
A	07/05/2025	First Issue	LC	JH	NM

nationalgrid

Purpose:	PEI REPORT - SECTION 5
Scheme:	GRIMSBY TO WALPOLE
Document Title:	FIGURE 9.5 PRELIMINARY IMPACT ANALYSIS

Creator:	Date:	Checker:	Date:	Approver:	Date:
LC	07/05/2025	JH	07/05/2025	NM	07/05/2025

Document Type:	Scale:	Format:	Sheets:	Rev:
FIGURE	1:30,000	A3	7 OF 17	A

Contains Ordnance Survey digital map data © Crown copyright 2025. All rights reserved. Licence number AC0000808122.
Contains public sector information licensed under the Open Government Licence v3.0.

Document Path: \\eu.aecomnet.com\EMIA\UKI\UKNCL2\Jobs\60721024 Grimsby to Walpole\02_Maps\PEIR\Volume 2\Part B\G2W_PEIR_2_B_Chapter_9_Traffic_and_Movement_Figures.aprx

GRIMSBY TO WALPOLE LEGEND

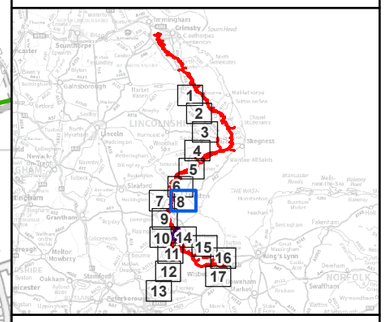

Legend

- Draft Order Limits

Potential for Significant Effect

- Potential for Significant Effect – Further Assessment
- No Further Assessment

CR: Primary Access Route - Core Route

LK: Primary Access Route - Local Link

W: Workers Access Route

Rev	Date	Description	GIS	Chk	App
A	07/05/2025	First Issue	LC	JH	NM

nationalgrid

Purpose:	PEI REPORT - SECTION 5
Scheme:	GRIMSBY TO WALPOLE
Document Title:	FIGURE 9.5 PRELIMINARY IMPACT ANALYSIS

Creator:	Date:	Checker:	Date:	Approver:	Date:
LC	07/05/2025	JH	07/05/2025	NM	07/05/2025

Document Type:	Scale:	Format:	Sheets:	Rev:
FIGURE	1:30,000	A3	8 OF 17	A

0 1 2 km

Contains Ordnance Survey digital map data © Crown copyright 2025. All rights reserved. Licence number AC0000808122.
Contains public sector information licensed under the Open Government Licence v3.0.

Document Path: \\eu.aecomnet.com\EMIA\UKI\UKNCL2\Jobs\60721024 Grimsby to Walpole\02_Maps\PEIR\Volume 2\Part B\G2W_PEIR_2_B_Chapter_9_Traffic_and_Movement_Figures.aprx

GRIMSBY TO WALPOLE LEGEND

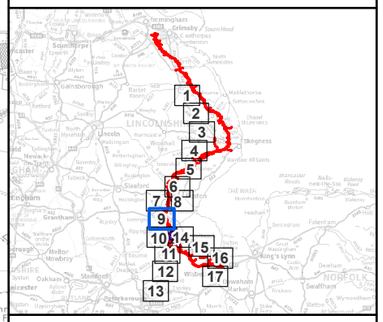

Legend

- Draft Order Limits
- Refined Weston Marsh Substation Siting Zone
- Route Section Break

Potential for Significant Effect

- Potential for Significant Effect – Further Assessment
- No Further Assessment

CR: Primary Access Route - Core Route

LK: Primary Access Route - Local Link

W: Workers Access Route

Rev	Date	Description	GIS	Chk	App
A	07/05/2025	First Issue	LC	JH	NM

nationalgrid

Purpose:	PEI REPORT - SECTION 5
Scheme:	GRIMSBY TO WALPOLE
Document Title:	FIGURE 9.5 PRELIMINARY IMPACT ANALYSIS

Creator:	Date:	Checker:	Date:	Approver:	Date:
LC	07/05/2025	JH	07/05/2025	NM	07/05/2025

Document Type:	Scale:	Format:	Sheets:	Rev:
FIGURE	1:30,000	A3	9 OF 17	A

0 1 2 km

Contains Ordnance Survey digital map data © Crown copyright 2025. All rights reserved. Licence number AC0000808122. Contains public sector information licensed under the Open Government Licence v3.0.

Document Path: \\eu.aecomnet.com\EMIA\UKI\UKNCL2\Jobs\60721024 Grimsby to Walpole\02_Maps\PEIR\Volume 2\Part B\G2W_PEIR_2_B_Chapter_9_Traffic_and_Movement_Figures.aprx

GRIMSBY TO WALPOLE LEGEND

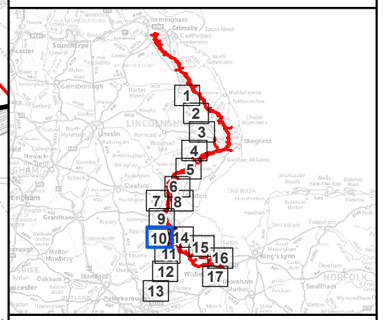

Legend

- Draft Order Limits
- Refined Weston Marsh Substation Siting Zone
- Route Section Break

Potential for Significant Effect

- Potential for Significant Effect – Further Assessment
- No Further Assessment

CR: Primary Access Route - Core Route

LK: Primary Access Route - Local Link

W: Workers Access Route

Rev	Date	Description	GIS	Chk	App
A	07/05/2025	First Issue	LC	JH	NM

nationalgrid

Purpose:	PEI REPORT - SECTION 5
Scheme:	GRIMSBY TO WALPOLE
Document Title:	FIGURE 9.5 PRELIMINARY IMPACT ANALYSIS

Creator:	Date:	Checker:	Date:	Approver:	Date:
LC	07/05/2025	JH	07/05/2025	NM	07/05/2025

Document Type:	Scale:	Format:	Sheets:	Rev:
FIGURE	1:30,000	A3	10 OF 17	A

0 1 2 km

Contains Ordnance Survey digital map data © Crown copyright 2025. All rights reserved. Licence number AC0000808122.
Contains public sector information licensed under the Open Government Licence v3.0.

Document Path: \\eu.aecomnet.com\EMIA\UKI\UKNCL2\Jobs\60721024 Grimsby to Walpole\02_Maps\PEIR\Volume 2\Part B\G2W_PEIR_2_B_Chapter_9_Traffic_and_Movement_Figures.aprx

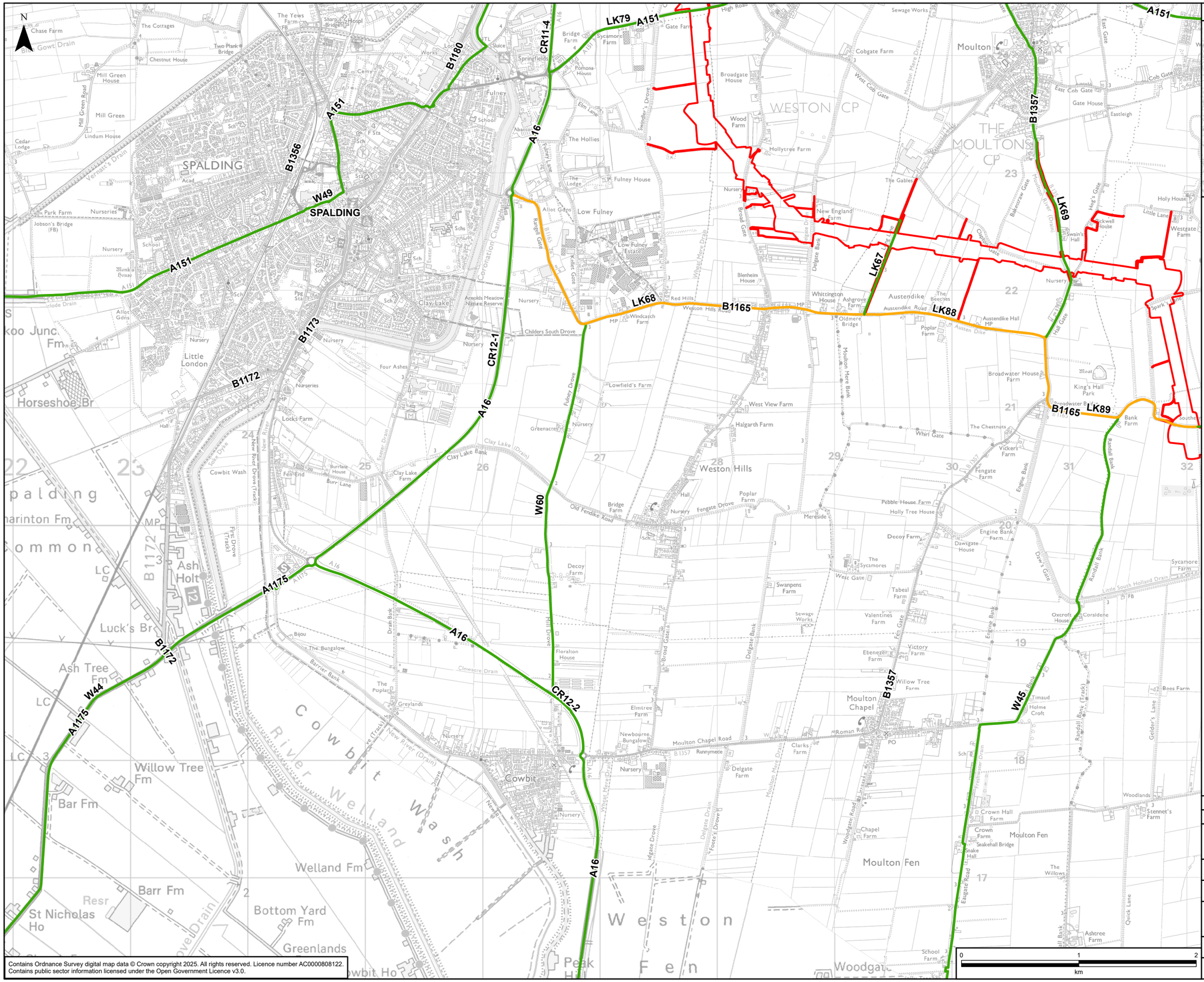
N
SPALDING
Fulney
WESTON CP
THE MOULTONS CP
Moulton
Weston Hills
Low Fulney
Cowbit
Moulton Chapel
Moulton Fen
Weston Fen
Horseshoe Br
Luck's Br
Ash Holt
Ash Tree Fm
Willow Tree Fm
Bar Fm
Barr Fm
Welland Fm
Bottom Yard Fm
Greenlands
St Nicholas Ho
Little London
Mill Green
Mill Green House
Lindum House
Cedar Lodge
Chestnut House
The Cottages
Two Plank Bridge
Park Farm Nurseries
Jobson's Bridge (FB)
Monk's House
Clay Lake
Arnolds Meadow Nature Reserve
Locks Farm
Four Ashes
Springfields
Pomona House
Sycamore Farm
Bridge Farm
The Hollies
Fulney House
The Lodge
Low Fulney Estate
Broadgate House
Wood Farm
Hollytree Farm
New England Farm
Cobgate Farm
Sewage Works
The Gables
Holly House
Little Land
Westgate Farm
Eastleigh
Gate House
Swain's Hall
Eckwell House
Blenheim House
Whittington House
Ashgrove Farm
Austendike
The Beeches
Austendike Hall
Oldmere Bridge
Poplar Farm
Broadwater House Farm
King's Hall Park
Moat
Bank Farm
The Chestnuts
Whirl Gate
Vickers Farm
Fengate Farm
Pebble House Farm
Holly Tree House
Decoy Farm
Dawsgate House
Engine Bank Farm
The Sycamores
Swanpens Farm
Tabeal Farm
Valentines Farm
Sewage Works
Oxcroft House
Coraldene
Ebenezer Farm
Victory Farm
Willow Tree Farm
Timaud
Helme Croft
Bees Farm
Woodlands
Stennet's Farm
Crown Hall Farm
Crown Farm
Snakehall Bridge
Snake Hall
The Willows
Ashtree Farm
Quick Lane
Gelder's Lane
Randall Bank (Track)
Little South Holland Drain
Sycamore Farm
Floralton House
The Poplars
Greylands
Elmtree Farm
Newbourne Bungalow
Runnymede
Clarks Farm
Delgate Farm
Chapel Farm
Foote's Drove
Woodgate Road
Roman Rd
Moulton Chapel Road
Lowfield's Farm
West View Farm
Halgarth Farm
Windcatch Farm
Red Hills
Childers South Drove
Fulney Drove
Clay Lake Bank
Clay Lake (Drain)
Old Fendike Road
Fengate Drove
Broadgate Drove
Delgate Drove
Whitemire Drain
Moulton Mere Drain
Moulton Mere Bank
Coronation Channel
Vernatt's Drain
Mill Green Road
Rangell Gate
Allot Gdns
Exeter Drain
Sole Drive
Cowbit Wash
New River (Drain)
River Welland
Clowacre Drain
Barrier Bank
Drain Bank
Burtoft Lane
Burr Lane
Fen End
Cob Gate
East Cob Gate
West Cob Gate
Baker's Gate
Hoe's Gate
Fen Gate
Broad Gate
Delgate Bank
Engine Bank
Randall Bank
Whitemire Drain
Swindler's Drove
Elm Lane
Fulney Lane
Allot Gdns
Sharp's Bridge
The Yews Farm
Hospl
Cemy
Works
Sluice
Pol Sta
Ppg Sta
Sch
Acad
Nursery
Nurseries
Windmill
Mill
Liby
PO
Spark Lane
Hall Gate
Austen Dike
Weston Hills Road
Moulton Chapel Road
Old Fendike Road
Fengate Drove
Clay Lake Bank
Childers South Drove
Fulney Drove
Whirl Gate
Engine Bank
Randall Bank
Dawsgate Bank
Fen Gate
Broad Gate
Delgate Bank

GRIMSBY TO WALPOLE LEGEND

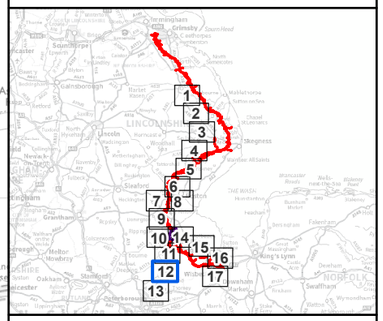

Legend

Potential for Significant Effect

Potential for Significant Effect – Further Assessment

No Further Assessment

CR: Primary Access Route - Core Route

LK: Primary Access Route - Local Link

W: Workers Access Route

Rev	Date	Description	GIS	Chk	App
A	07/05/2025	First Issue	LC	JH	NM

nationalgrid

Purpose:	PEI REPORT - SECTION 5
Scheme:	GRIMSBY TO WALPOLE
Document Title:	FIGURE 9.5 PRELIMINARY IMPACT ANALYSIS

Creator:	Date:	Checker:	Date:	Approver:	Date:
LC	07/05/2025	JH	07/05/2025	NM	07/05/2025

Document Type:	Scale:	Format:	Sheets:	Rev:
FIGURE	1:30,000	A3	12 OF 17	A

0 1 2 km

Contains Ordnance Survey digital map data © Crown copyright 2025. All rights reserved. Licence number AC0000808122.
Contains public sector information licensed under the Open Government Licence v3.0.

Document Path: \\eu.aecomnet.com\EMIA\UKI\UKNCL2\Jobs\60721024 Grimsby to Walpole\02_Maps\PEIR\Volume 2\Part B\G2W_PEIR_2_B_Chapter_9_Traffic_and_Movement_Figures.aprx

N

B1166

The Wash

Wetland and Coastal Habitat Management Area

Eardley Grange

Kennulph's Fm

Greenbank Fm

South Eau Fm

The Willows

Decoy

Moores Fm

Sluice

Sissons Fm

Moorfield

The Avenue

Old Fm

Hundreds Fm

Nene Terrace

St Vincent's Cross

Singlesole Fm

B1040

Pank's Fm

Moor's Fm

Grays Fm

Hill Fm

B1443

Crowtree Fm

Flood Fm

Newborough

Milking Nook

Bridge Fm

Hill Fm

Fletchers Fm

Hurn Fm

Powder Blue Fm

Buke Horn Fm

Rose Fm

Lowlands Fm

Newborough Fen

Werrington End Fm

The Firs

Home Fm

CAR DYKE

Oakhurst Fm

Northolm Fm

Middle West Fm

Catwater Fm

Norwood Fm

Eye Green

Causeway Toll Fm

Pode Hole Fm

Guy's Fen

Whitepost Fm

dismtd rly

Motel

Cemy

Hayne's Fm

Sand & Gravel Pit

Chicell's Hurst

Gunthorpe

Acad

Paston

Walton

Eye

Bar Pasture Fm

Quarry

Tanholt Fm

Eyebury Fm

The Gores

Willow Hall

Priors Fm

Dogsthorpe

New England

Sch

Oxney Grange

Sand & Gravel Pit

A15

A16

A47

A1139

CR12-2

CR12-3

CR13-1

CR13-2

CR13-3

CR27

W61

W62

0 1 2 km

Contains Ordnance Survey digital map data © Crown copyright 2025. All rights reserved. Licence number AC0000808122.
Contains public sector information licensed under the Open Government Licence v3.0.

GRIMSBY TO WALPOLE LEGEND

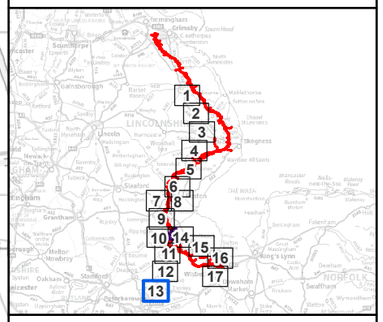

Legend

Potential for Significant Effect

Potential for Significant Effect – Further Assessment

No Further Assessment

CR: Primary Access Route - Core Route

LK: Primary Access Route - Local Link

W: Workers Access Route

Rev	Date	Description	GIS	Chk	App
A	07/05/2025	First Issue	LC	JH	NM

nationalgrid

Purpose:	PEI REPORT - SECTION 5
Scheme:	GRIMSBY TO WALPOLE
Document Title:	FIGURE 9.5 PRELIMINARY IMPACT ANALYSIS

Creator:	Date:	Checker:	Date:	Approver:	Date:
LC	07/05/2025	JH	07/05/2025	NM	07/05/2025

Document Type:	Scale:	Format:	Sheets:	Rev:
FIGURE	1:30,000	A3	13 OF 17	A

Document Path: \\eu.aecomnet.com\EMIA\UKI\UKNCL2\Jobs\60721024 Grimsby to Walpole\02_Maps\PEIR\Volume 2\Part B\G2W_PEIR_2_B_Chapter_9_Traffic_and_Movement_Figures.aprx

GRIMSBY TO WALPOLE LEGEND

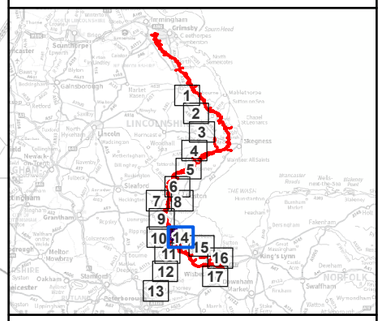

Legend

- Draft Order Limits
- Refined Weston Marsh Substation Siting Zone
- Route Section Break

Potential for Significant Effect

- Potential for Significant Effect – Further Assessment
- No Further Assessment

CR: Primary Access Route - Core Route

LK: Primary Access Route - Local Link

W: Workers Access Route

Rev	Date	Description	GIS	Chk	App
A	07/05/2025	First Issue	LC	JH	NM

nationalgrid

Purpose:	PEI REPORT - SECTION 5
Scheme:	GRIMSBY TO WALPOLE
Document Title:	FIGURE 9.5 PRELIMINARY IMPACT ANALYSIS

Creator:	Date:	Checker:	Date:	Approver:	Date:
LC	07/05/2025	JH	07/05/2025	NM	07/05/2025

Document Type:	Scale:	Format:	Sheets:	Rev:
FIGURE	1:30,000	A3	14 OF 17	A

0 1 2 km

Contains Ordnance Survey digital map data © Crown copyright 2025. All rights reserved. Licence number AC0000808122.
Contains public sector information licensed under the Open Government Licence v3.0.

Document Path: \\eu.aecomnet.com\EMIA\UKI\UKNCL2\Jobs\60721024 Grimsby to Walpole\02_Maps\PEIR\Volume 2\Part B\G2W_PEIR_2_B_Chapter_9_Traffic_and_Movement_Figures.aprx

GRIMSBY TO WALPOLE LEGEND

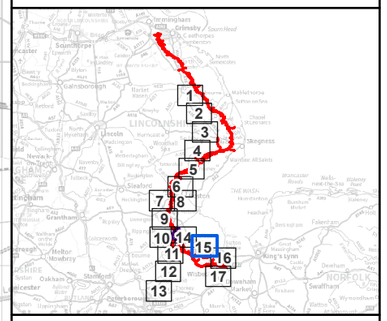

Legend

- Draft Order Limits
- Route Section Break

Potential for Significant Effect

- Potential for Significant Effect – Further Assessment
- No Further Assessment

CR: Primary Access Route - Core Route

LK: Primary Access Route - Local Link

W: Workers Access Route

Rev	Date	Description	GIS	Chk	App
A	07/05/2025	First Issue	LC	JH	NM

nationalgrid

Purpose: PEI REPORT - SECTION 5

Scheme: GRIMSBY TO WALPOLE

Document Title: FIGURE 9.5 PRELIMINARY IMPACT ANALYSIS

Creator:	Date:	Checker:	Date:	Approver:	Date:
LC	07/05/2025	JH	07/05/2025	NM	07/05/2025

Document Type:	Scale:	Format:	Sheets:	Rev:
FIGURE	1:30,000	A3	15 OF 17	A

0 1 2 km

Contains Ordnance Survey digital map data © Crown copyright 2025. All rights reserved. Licence number AC0000808122. Contains public sector information licensed under the Open Government Licence v3.0.

Document Path: \\eu.aecomnet.com\EMIA\UKI\UKNCL2\Jobs\60721024 Grimsby to Walpole\02_Maps\PEIR\Volume 2\Part B\G2W_PEIR_2_B_Chapter_9_Traffic_and_Movement_Figures.aprx

GRIMSBY TO WALPOLE LEGEND

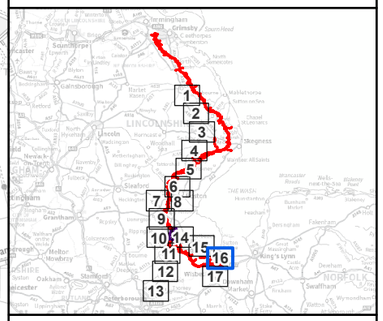

Legend

- Draft Order Limits
- Route Section Break

Potential for Significant Effect

- Potential for Significant Effect – Further Assessment
- No Further Assessment

CR: Primary Access Route - Core Route

LK: Primary Access Route - Local Link

W: Workers Access Route

Rev	Date	Description	GIS	Chk	App
A	07/05/2025	First Issue	LC	JH	NM

nationalgrid

Purpose: PEI REPORT - SECTION 5

Scheme: GRIMSBY TO WALPOLE

Document Title: FIGURE 9.5 PRELIMINARY IMPACT ANALYSIS

Creator:	Date:	Checker:	Date:	Approver:	Date:
LC	07/05/2025	JH	07/05/2025	NM	07/05/2025

Document Type:	Scale:	Format:	Sheets:	Rev:
FIGURE	1:30,000	A3	16 OF 17	A

0 1 2 km

Contains Ordnance Survey digital map data © Crown copyright 2025. All rights reserved. Licence number AC0000808122.
Contains public sector information licensed under the Open Government Licence v3.0.

Document Path: \\eu.aecomnet.com\EMIA\UKI\UKNCL2\Jobs\60721024 Grimsby to Walpole\02_Maps\PEIR\Volume 2\Part B\G2W_PEIR_2_B_Chapter_9_Traffic_and_Movement_Figures.aprx

GRIMSBY TO WALPOLE LEGEND

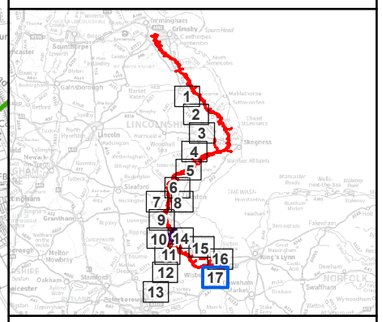

Legend

- Draft Order Limits
- Route Section Break

Potential for Significant Effect

- Potential for Significant Effect – Further Assessment
- No Further Assessment

CR: Primary Access Route - Core Route

LK: Primary Access Route - Local Link

W: Workers Access Route

Rev	Date	Description	GIS	Chk	App
A	07/05/2025	First Issue	LC	JH	NM

nationalgrid

Purpose:	PEI REPORT - SECTION 5
Scheme:	GRIMSBY TO WALPOLE
Document Title:	FIGURE 9.5 PRELIMINARY IMPACT ANALYSIS

Creator:	Date:	Checker:	Date:	Approver:	Date:
LC	07/05/2025	JH	07/05/2025	NM	07/05/2025

Document Type:	Scale:	Format:	Sheets:	Rev:
FIGURE	1:30,000	A3	17 OF 17	A

0 1 2 km

Contains Ordnance Survey digital map data © Crown copyright 2025. All rights reserved. Licence number AC0000808122.
Contains public sector information licensed under the Open Government Licence v3.0.

Document Path: \\eu.aecomnet.com\EMIA\UKI\UKNCL2\Jobs\60721024 Grimsby to Walpole\02_Maps\PEIR\Volume 2\Part B\G2W_PEIR_2_B_Chapter_9_Traffic_and_Movement_Figures.aprx