The Great Grid Upgrade

Grimsby to Walpole

Preliminary Environmental Information Report

Volume 2 Part B Section Specific Assessments

Section 4 New Lincolnshire Connection Substation B to Refined Weston Marsh Substation Siting Zone

Chapter 11 Socio-economics, Recreation and Tourism

Figures

June 2025

Volume 2 Part B Section 4 Chapter 11 – Figure List

Figure number	Figure title
Figure 11.1	Local Business Receptors and Community Facilities within the Study Area
Figure 11.2	Development Land Allocations and Open Space within the Study Area
Figure 11.3	PRoW and Promoted/Recreational Routes within the Study Area
Figure 11.4	Airfields and Airstrips within the Study Area

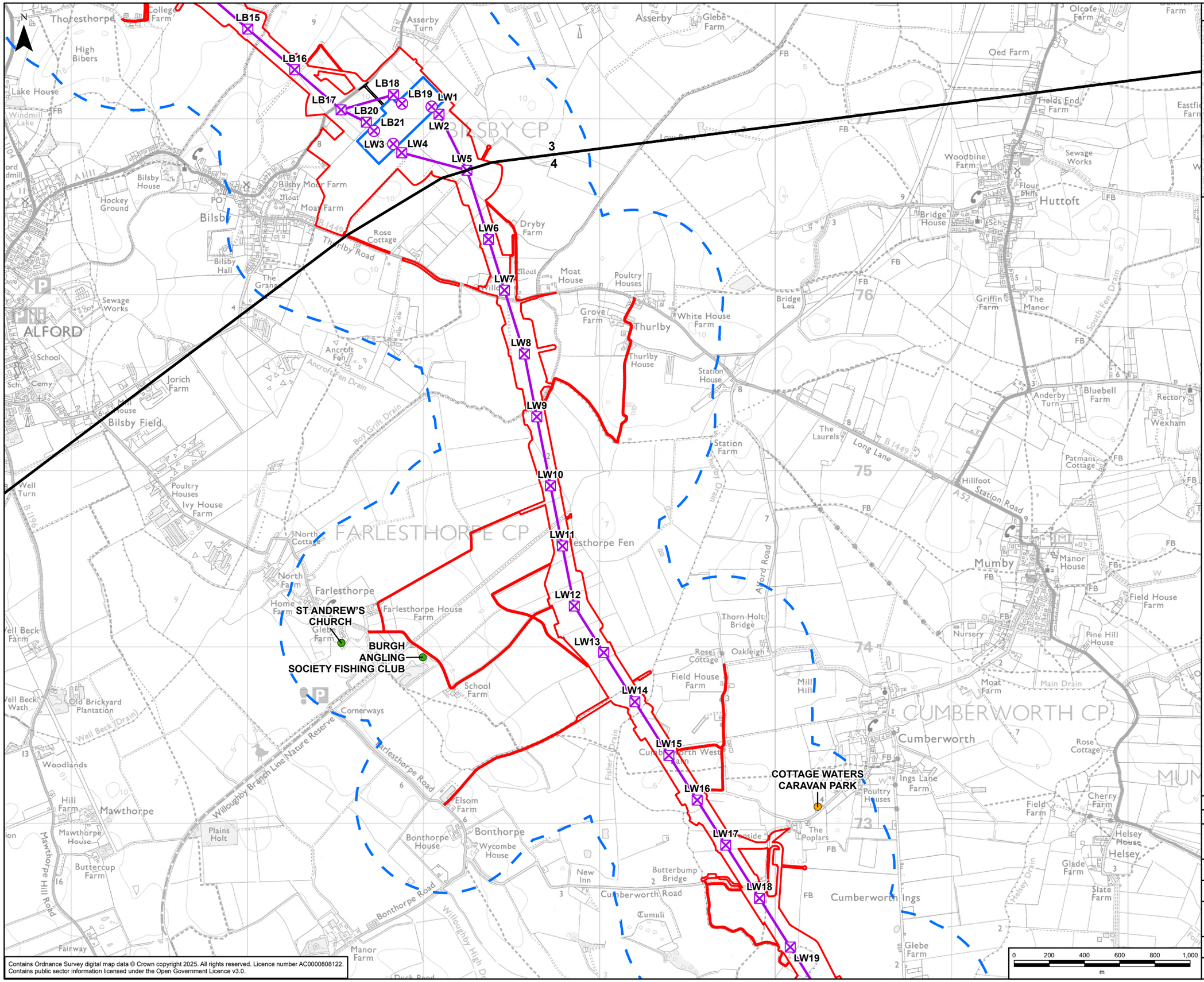

Contains Ordnance Survey digital map data © Crown copyright 2025. All rights reserved. Licence number AC0000808122.
Contains public sector information licensed under the Open Government Licence v3.0.

GRIMSBY TO WALPOLE LEGEND

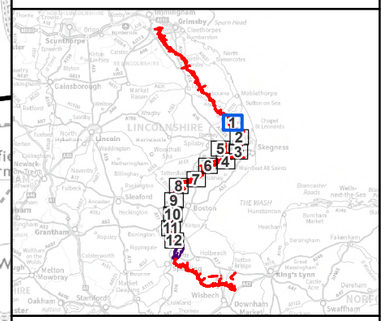

Legend

- Draft Order Limits
- Route Section Break
- 500m Study Area
- Indicative New Lattice Pylon
- Indicative New Gantry
- Indicative New Overhead Line
- Indicative New Substation Boundary
- Indicative Permanent Substation Access Route
- Local Business Receptor
- Community Facility

Rev	Date	Description	GIS	Chk	App
A	25/04/2025	First Issue	LC	AP	NM

nationalgrid

Purpose: PEI REPORT - SECTION 4

Scheme: GRIMSBY TO WALPOLE

Document Title: FIGURE 11.1 LOCAL BUSINESS RECEPTORS AND COMMUNITY FACILITIES WITHIN THE STUDY AREA

Creator:	Date:	Checker:	Date:	Approver:	Date:
LC	25/04/2025	AP	25/04/2025	NM	25/04/2025

Document Type:	Scale:	Format:	Sheets:	Rev:
FIGURE	1:20,000	A3	1 OF 12	A

Document Path: \\eu.aecomnet.com\EMIA\UKI\UKNCL2\Jobs\60721024 Grimsby to Walpole\02_Maps\PEIR\Volume 2\Part B\G2W_PEIR_2_B_Chapter_11_Socio_Ec_Recreations_and_Tourism_Figures.aprx

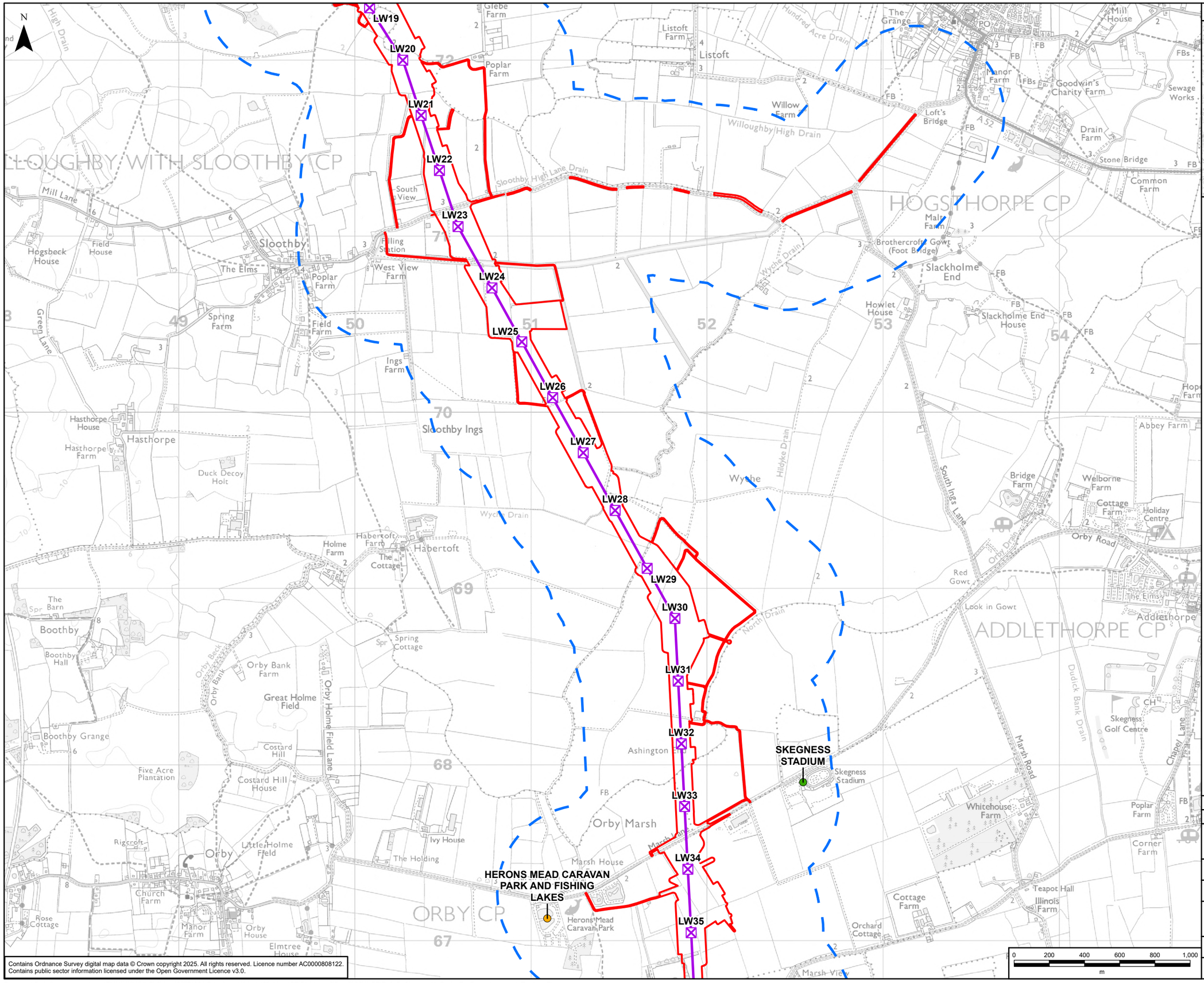

Contains Ordnance Survey digital map data © Crown copyright 2025. All rights reserved. Licence number AC0000808122.
Contains public sector information licensed under the Open Government Licence v3.0.

GRIMSBY TO WALPOLE LEGEND

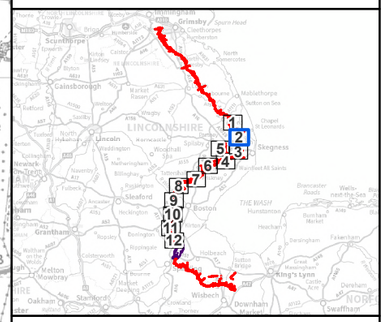

Legend

- Draft Order Limits
- 500m Study Area
- Indicative New Lattice Pylon
- Indicative New Overhead Line
- Local Business Receptor
- Community Facility

Rev	Date	Description	GIS	Chk	App
A	25/04/2025	First Issue	LC	AP	NM

nationalgrid

Purpose: PEI REPORT - SECTION 4

Scheme: GRIMSBY TO WALPOLE

Document Title: FIGURE 11.1
LOCAL BUSINESS RECEPTORS AND COMMUNITY FACILITIES WITHIN THE STUDY AREA

Creator:	Date:	Checker:	Date:	Approver:	Date:
LC	25/04/2025	AP	25/04/2025	NM	25/04/2025

Document Type:	Scale:	Format:	Sheets:	Rev:
FIGURE	1:20,000	A3	2 OF 12	A

Document Path: \\eu.aecomnet.com\EMIA\UKI\UKNCL2\Jobs\60721024 Grimsby to Walpole\02_Maps\PEIR\Volume 2\Part B\G2W_PEIR_2_B_Chapter_11_Socio_Ec_Recreations_and_Tourism_Figures.aprx

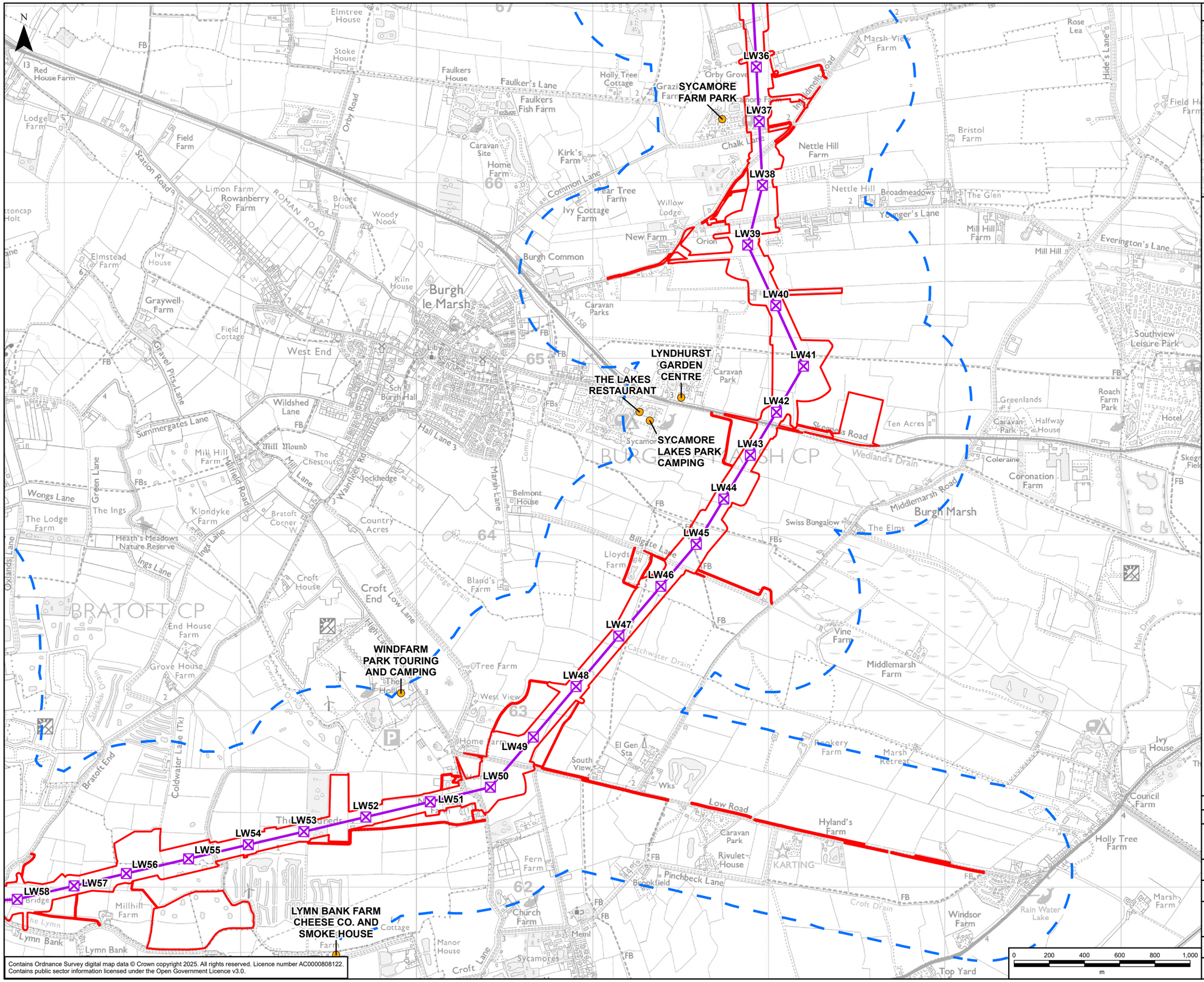

Contains Ordnance Survey digital map data © Crown copyright 2025. All rights reserved. Licence number AC0000808122.
Contains public sector information licensed under the Open Government Licence v3.0.

GRIMSBY TO WALPOLE LEGEND

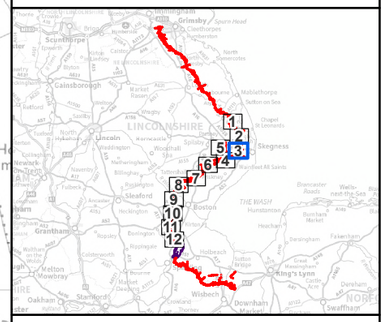

Legend

- Draft Order Limits
- 500m Study Area
- Indicative New Lattice Pylon
- Indicative New Overhead Line
- Local Business Receptor

Rev	Date	Description	GIS	Chk	App
A	25/04/2025	First Issue	LC	AP	NM

nationalgrid

Purpose: PEI REPORT - SECTION 4

Scheme: GRIMSBY TO WALPOLE

Document Title: FIGURE 11.1 LOCAL BUSINESS RECEPTORS AND COMMUNITY FACILITIES WITHIN THE STUDY AREA

Creator:	Date:	Checker:	Date:	Approver:	Date:
LC	25/04/2025	AP	25/04/2025	NM	25/04/2025

Document Type:	Scale:	Format:	Sheets:	Rev:
FIGURE	1:20,000	A3	3 OF 12	A

Document Path: \\eu.aecomnet.com\EMIA\UKI\UKNCL2\Jobs\60721024 Grimsby to Walpole\02_Maps\PEIR\Volume 2\Part B\G2W_PEIR_2_B_Chapter_11_Socio_Ec_Recreations_and_Tourism_Figures.aprx

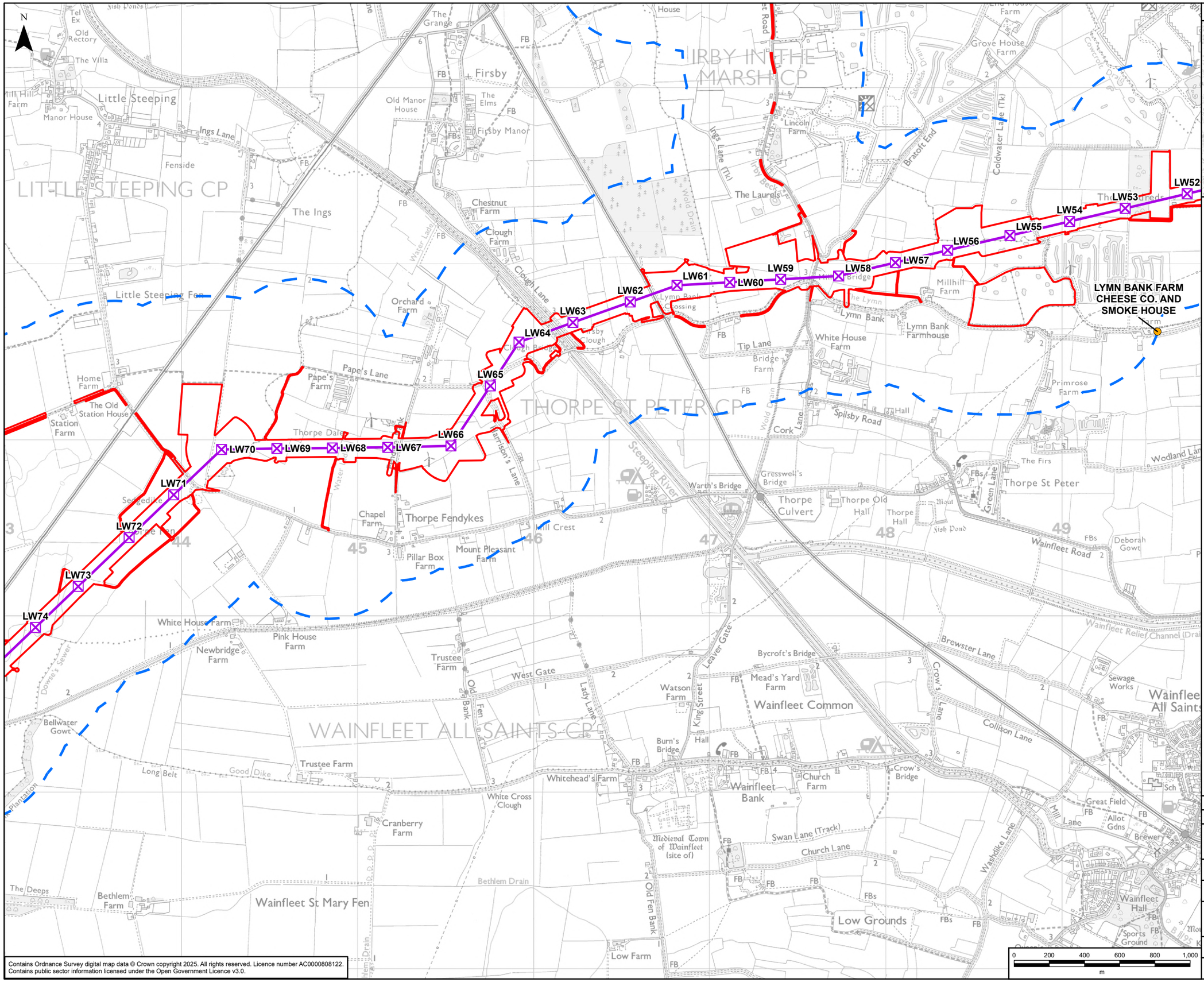

Contains Ordnance Survey digital map data © Crown copyright 2025. All rights reserved. Licence number AC0000808122. Contains public sector information licensed under the Open Government Licence v3.0.

GRIMSBY TO WALPOLE LEGEND

Legend

- Draft Order Limits
- 500m Study Area
- Indicative New Lattice Pylon
- Indicative New Overhead Line
- Local Business Receptor

Rev	Date	Description	GIS	Chk	App
A	25/04/2025	First Issue	LC	AP	NM

nationalgrid

Purpose: PEI REPORT - SECTION 4

Scheme: GRIMSBY TO WALPOLE

Document Title: FIGURE 11.1 LOCAL BUSINESS RECEPTORS AND COMMUNITY FACILITIES WITHIN THE STUDY AREA

Creator:	Date:	Checker:	Date:	Approver:	Date:
LC	25/04/2025	AP	25/04/2025	NM	25/04/2025

Document Type:	Scale:	Format:	Sheets:	Rev:
FIGURE	1:20,000	A3	4 OF 12	A

Document Path: \\eu.aecomnet.com\EMIA\UKI\UKNCL2\Jobs\60721024 Grimsby to Walpole\02_Maps\PEIR\Volume 2\Part B\G2W_PEIR_2_B_Chapter_11_Socio_Ec_Recreations_and_Tourism_Figures.aprx

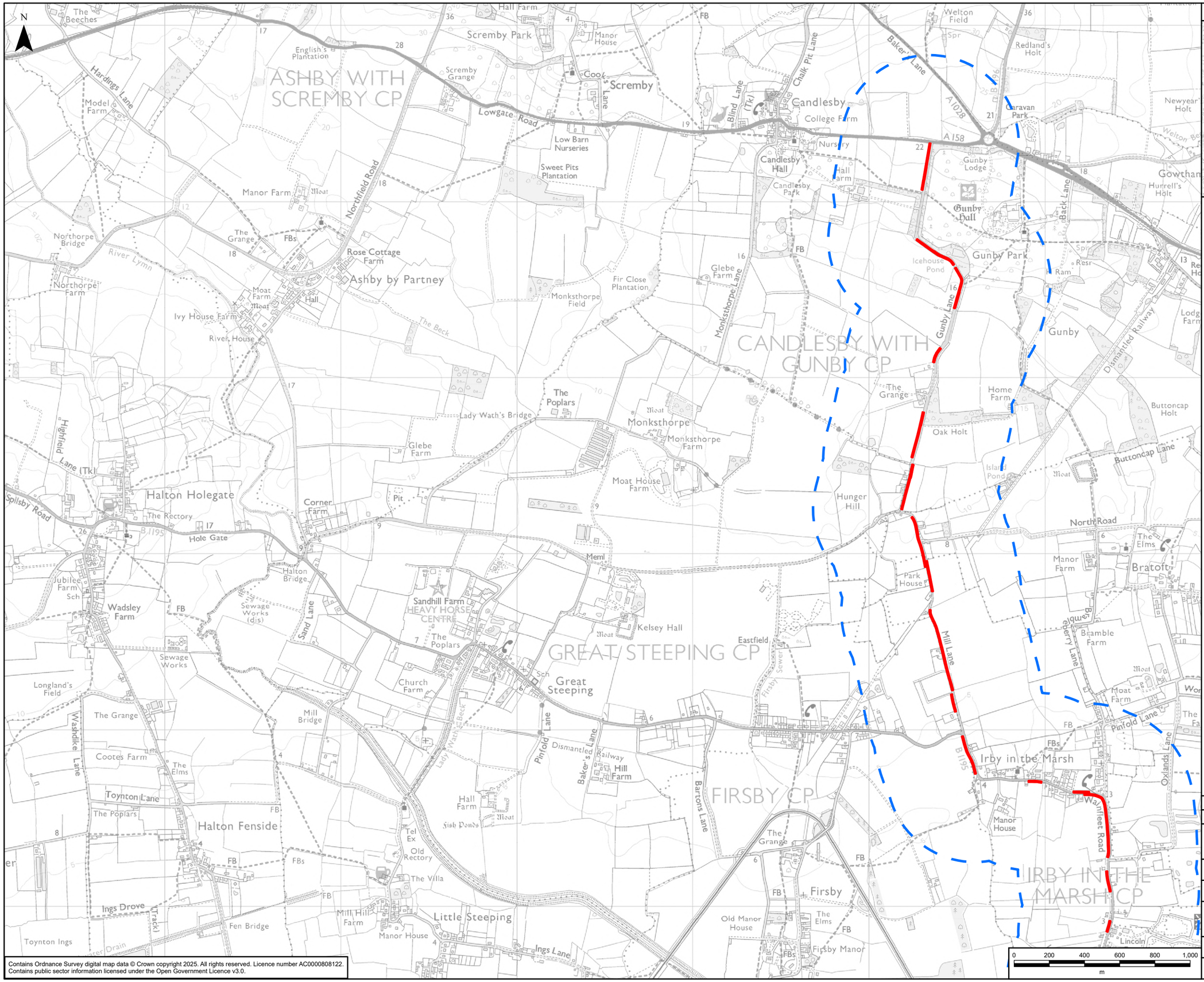

Contains Ordnance Survey digital map data © Crown copyright 2025. All rights reserved. Licence number AC0000808122.
Contains public sector information licensed under the Open Government Licence v3.0.

GRIMSBY TO WALPOLE LEGEND

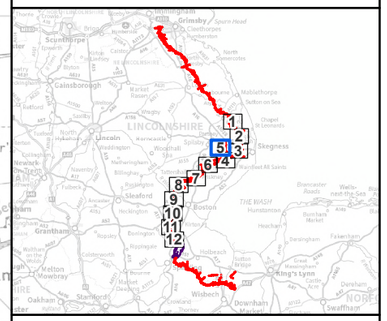

Legend

- Draft Order Limits
- 500m Study Area

Rev	Date	Description	GIS	Chk	App
A	25/04/2025	First Issue	LC	AP	NM

nationalgrid

Purpose: PEI REPORT - SECTION 4

Scheme: GRIMSBY TO WALPOLE

Document Title: FIGURE 11.1 LOCAL BUSINESS RECEPTORS AND COMMUNITY FACILITIES WITHIN THE STUDY AREA

Creator:	Date:	Checker:	Date:	Approver:	Date:
LC	25/04/2025	AP	25/04/2025	NM	25/04/2025

Document Type:	Scale:	Format:	Sheets:	Rev:
FIGURE	1:20,000	A3	5 OF 12	A

Document Path: \\eu.aecomnet.com\EMIA\UKI\UKNCL2\Jobs\60721024 Grimsby to Walpole\02_Maps\PEIR\Volume 2\Part B\G2W_PEIR_2_B_Chapter_11_Socio_Ec_Recreations_and_Tourism_Figures.aprx

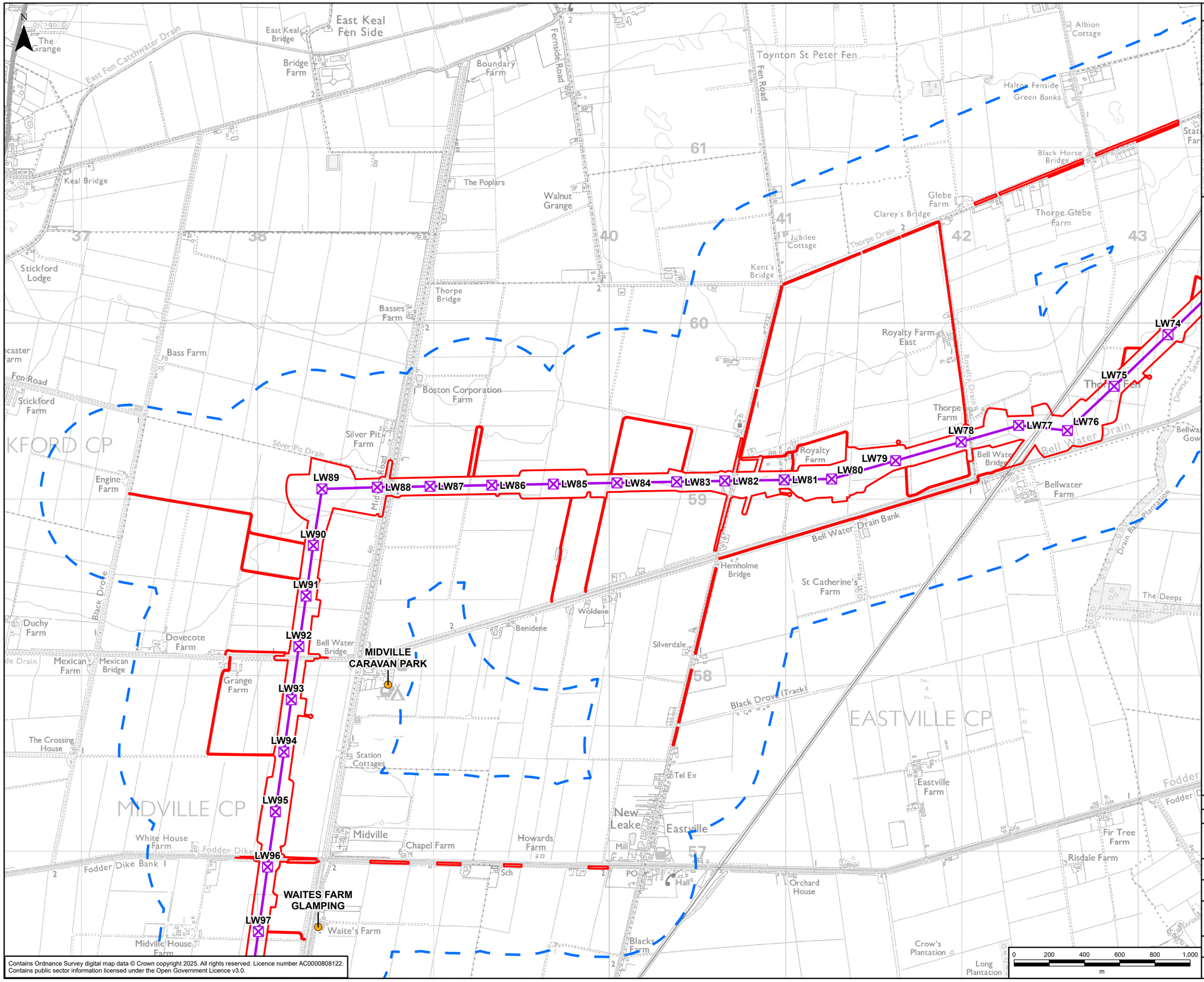

Contains Ordnance Survey digital map data © Crown copyright 2025. All rights reserved. Licence number AC0000808122.
Contains public sector information licensed under the Open Government Licence v3.0.

GRIMSBY TO WALPOLE LEGEND

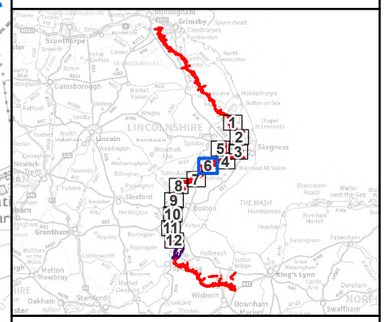

Legend

- Draft Order Limits
- 500m Study Area
- Indicative New Lattice Pylon
- Indicative New Overhead Line
- Local Business Receptor

Rev	Date	Description	GIS	Chk	App
A	25/04/2025	First Issue	LC	AP	NM

nationalgrid

Purpose: PEI REPORT - SECTION 4

Scheme: GRIMSBY TO WALPOLE

Document Title: FIGURE 11.1
LOCAL BUSINESS RECEPTORS AND COMMUNITY FACILITIES WITHIN THE STUDY AREA

Creator:	Date:	Checker:	Date:	Approver:	Date:
LC	25/04/2025	AP	25/04/2025	NM	25/04/2025

Document Type:	Scale:	Format:	Sheets:	Rev:
FIGURE	1:20,000	A3	6 OF 12	A

Document Path: \\eu.aecomnet.com\EMIA\UKI\UKNCL2\Jobs\60721024 Grimsby to Walpole\02_Maps\PEIR\Volume 2\Part B\G2W_PEIR_2_B_Chapter_11_Socio_Ec_Recreations_and_Tourism_Figures.aprx

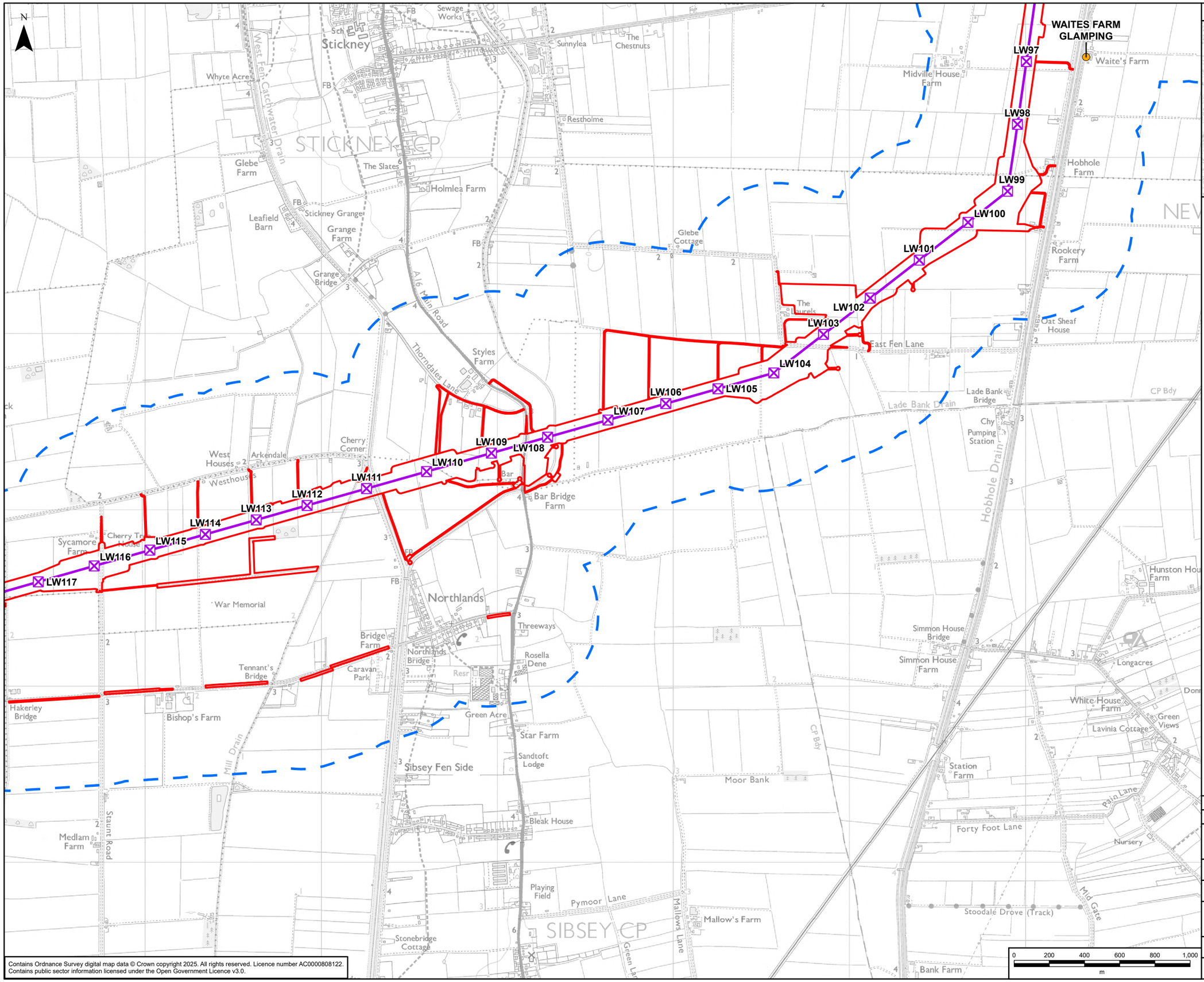

Contains Ordnance Survey digital map data © Crown copyright 2025. All rights reserved. Licence number AC0000808122.
Contains public sector information licensed under the Open Government Licence v3.0.

GRIMSBY TO WALPOLE LEGEND

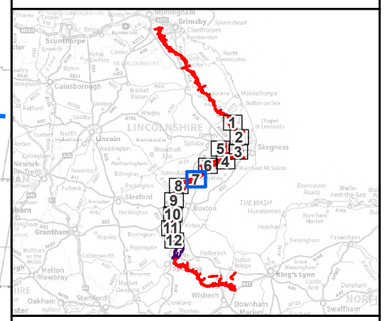

Legend

- Draft Order Limits
- 500m Study Area
- Indicative New Lattice Pylon
- Indicative New Overhead Line
- Local Business Receptor

Rev	Date	Description	GIS	Chk	App
A	25/04/2025	First Issue	LC	AP	NM

nationalgrid

Purpose: PEI REPORT - SECTION 4

Scheme: GRIMSBY TO WALPOLE

Document Title: FIGURE 11.1
LOCAL BUSINESS RECEPTORS AND COMMUNITY FACILITIES WITHIN THE STUDY AREA

Creator:	Date:	Checker:	Date:	Approver:	Date:
LC	25/04/2025	AP	25/04/2025	NM	25/04/2025

Document Type:	Scale:	Format:	Sheets:	Rev:
FIGURE	1:20,000	A3	7 OF 12	A

Document Path: \\eu.aecomnet.com\EMIA\UKI\UKNCL2\Jobs\60721024 Grimsby to Walpole\02_Maps\PEIR\Volume 2\Part B\G2W_PEIR_2_B_Chapter_11_Socio_Ec_Recreations_and_Tourism_Figures.aprx

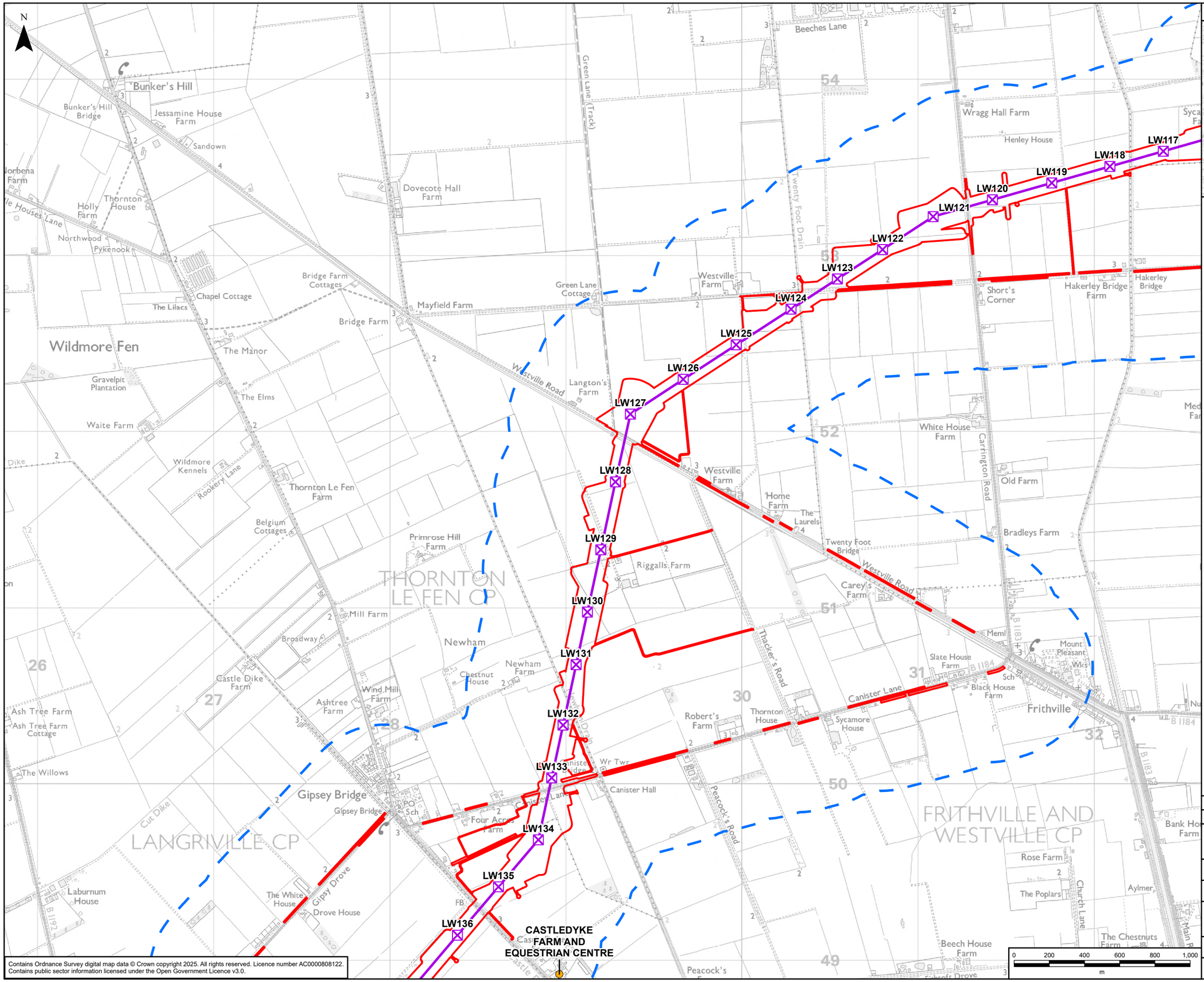

Contains Ordnance Survey digital map data © Crown copyright 2025. All rights reserved. Licence number AC0000808122.
Contains public sector information licensed under the Open Government Licence v3.0.

GRIMSBY TO WALPOLE LEGEND

Legend

- Draft Order Limits
- 500m Study Area
- Indicative New Lattice Pylon
- Indicative New Overhead Line
- Local Business Receptor

Rev	Date	Description	GIS	Chk	App
A	25/04/2025	First Issue	LC	AP	NM

nationalgrid

Purpose: PEI REPORT - SECTION 4

Scheme: GRIMSBY TO WALPOLE

Document Title: FIGURE 11.1 LOCAL BUSINESS RECEPTORS AND COMMUNITY FACILITIES WITHIN THE STUDY AREA

Creator:	Date:	Checker:	Date:	Approver:	Date:
LC	25/04/2025	AP	25/04/2025	NM	25/04/2025

Document Type:	Scale:	Format:	Sheets:	Rev:
FIGURE	1:20,000	A3	8 OF 12	A

Document Path: \\eu.aecomnet.com\EMIA\UKI\UKNCL2\Jobs\60721024 Grimsby to Walpole\02_Maps\PEIR\Volume 2\Part B\G2W_PEIR_2_B_Chapter_11_Socio_Ec_Recreations_and_Tourism_Figures.aprx

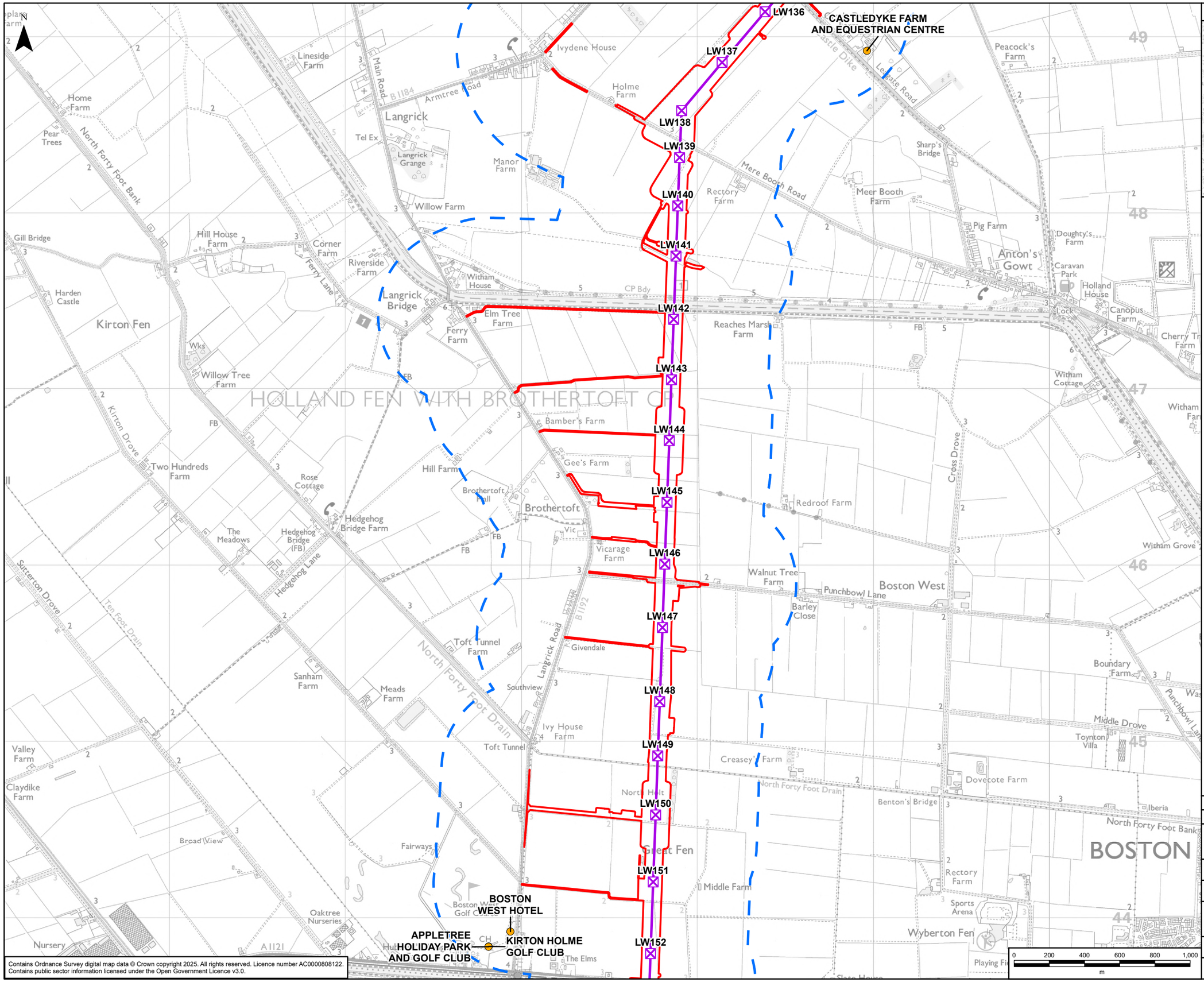

Contains Ordnance Survey digital map data © Crown copyright 2025. All rights reserved. Licence number AC0000808122.
Contains public sector information licensed under the Open Government Licence v3.0.

GRIMSBY TO WALPOLE LEGEND

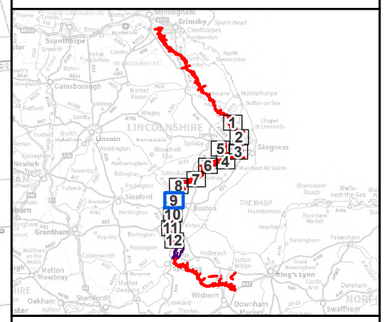

Legend

- Draft Order Limits
- 500m Study Area
- Indicative New Lattice Pylon
- Indicative New Overhead Line
- Local Business Receptor
- Community Facility

Rev	Date	Description	GIS	Chk	App
A	25/04/2025	First Issue	LC	AP	NM

nationalgrid

Purpose: PEI REPORT - SECTION 4

Scheme: GRIMSBY TO WALPOLE

Document Title: FIGURE 11.1
LOCAL BUSINESS RECEPTORS AND COMMUNITY FACILITIES WITHIN THE STUDY AREA

Creator:	Date:	Checker:	Date:	Approver:	Date:
LC	25/04/2025	AP	25/04/2025	NM	25/04/2025

Document Type:	Scale:	Format:	Sheets:	Rev:
FIGURE	1:20,000	A3	9 OF 12	A

Document Path: \\eu.aecomnet.com\EMIA\UKI\UKNCL2\Jobs\60721024 Grimsby to Walpole\02_Maps\PEIR\Volume 2\Part B\G2W_PEIR_2_B_Chapter_11_Socio_Ec_Recreations_and_Tourism_Figures.aprx

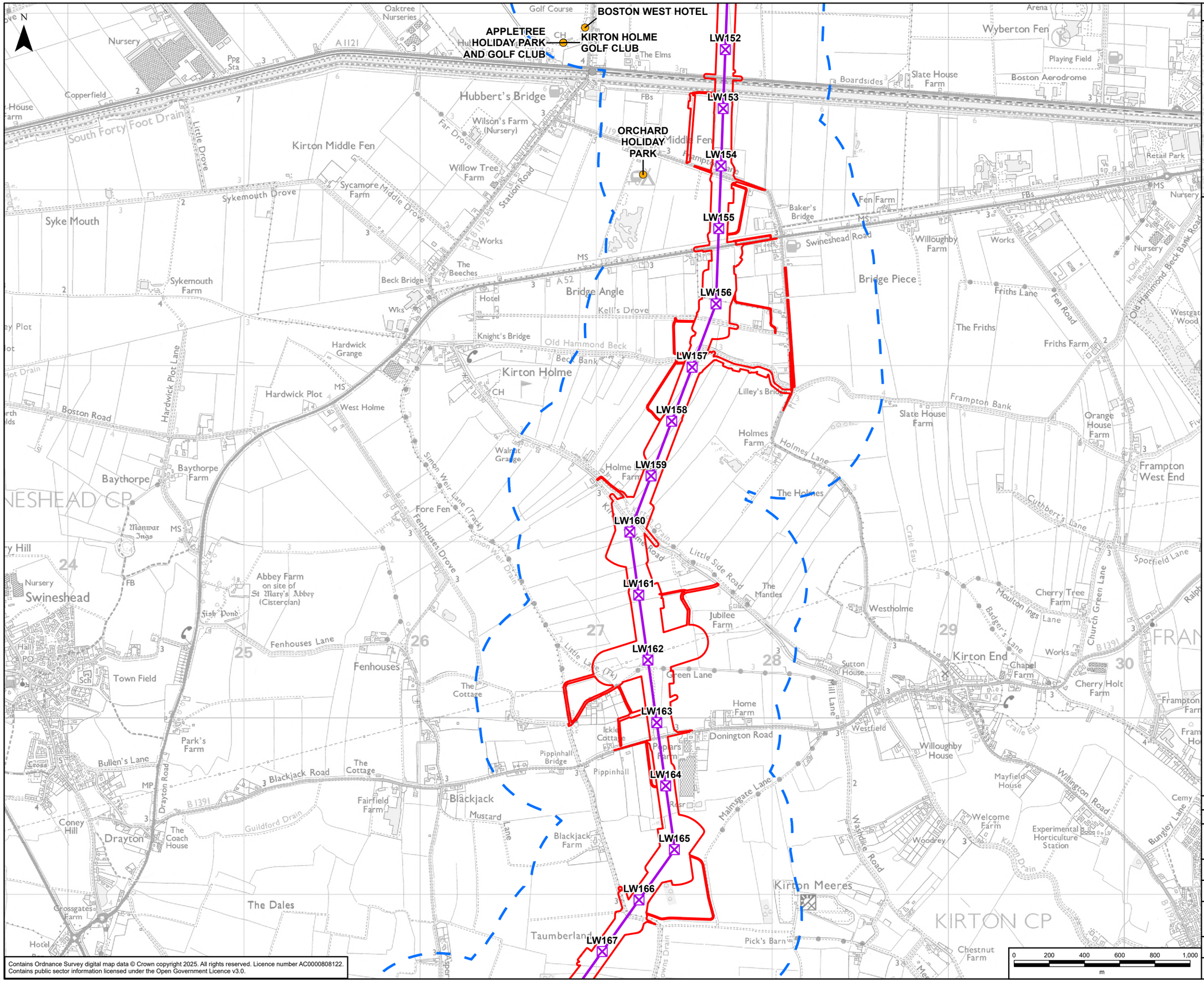

Contains Ordnance Survey digital map data © Crown copyright 2025. All rights reserved. Licence number AC0000808122.
Contains public sector information licensed under the Open Government Licence v3.0.

GRIMSBY TO WALPOLE LEGEND

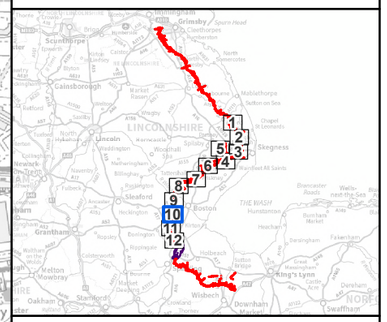

Legend

- Draft Order Limits
- 500m Study Area
- Indicative New Lattice Pylon
- Indicative New Overhead Line
- Local Business Receptor
- Community Facility

Rev	Date	Description	GIS	Chk	App
A	25/04/2025	First Issue	LC	AP	NM

nationalgrid

Purpose: PEI REPORT - SECTION 4

Scheme: GRIMSBY TO WALPOLE

Document Title: FIGURE 11.1 LOCAL BUSINESS RECEPTORS AND COMMUNITY FACILITIES WITHIN THE STUDY AREA

Creator:	Date:	Checker:	Date:	Approver:	Date:
LC	25/04/2025	AP	25/04/2025	NM	25/04/2025

Document Type:	Scale:	Format:	Sheets:	Rev:
FIGURE	1:20,000	A3	10 OF 12	A

Document Path: \\eu.aecomnet.com\EMIA\UKI\UKNCL2\Jobs\60721024 Grimsby to Walpole\02_Maps\PEIR\Volume 2\Part B\G2W_PEIR_2_B_Chapter_11_Socio_Ec_Recreations_and_Tourism_Figures.aprx

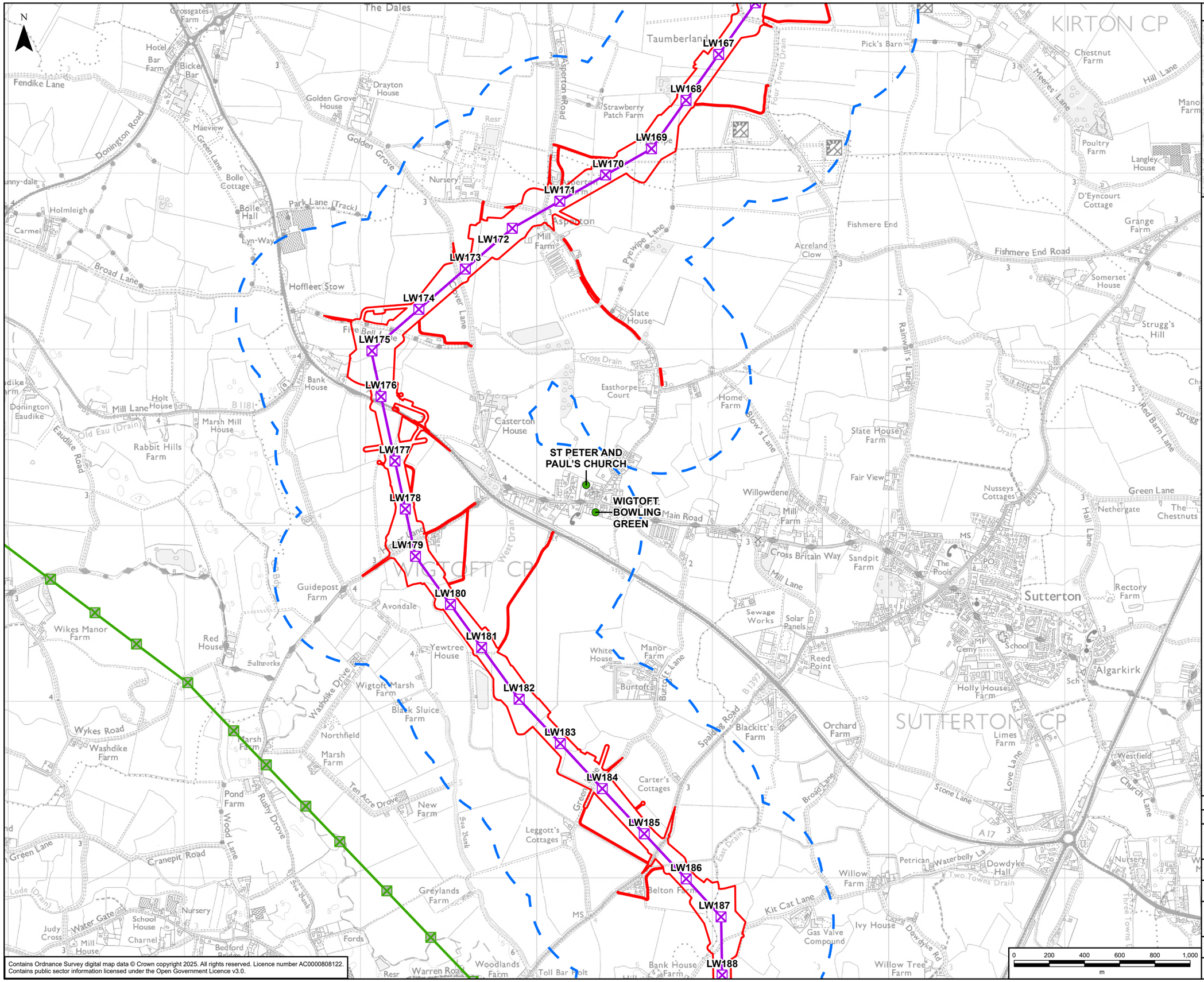

Contains Ordnance Survey digital map data © Crown copyright 2025. All rights reserved. Licence number AC0000808122.
Contains public sector information licensed under the Open Government Licence v3.0.

GRIMSBY TO WALPOLE LEGEND

Legend

- Draft Order Limits
- 500m Study Area
- Indicative New Lattice Pylon
- Existing Lattice Pylon - Not Affected
- Indicative New Overhead Line
- Existing Overhead Line - Not Affected
- Community Facility

Rev	Date	Description	GIS	Chk	App
A	25/04/2025	First Issue	LC	AP	NM

nationalgrid

Purpose: PEI REPORT - SECTION 4

Scheme: GRIMSBY TO WALPOLE

Document Title: FIGURE 11.1
LOCAL BUSINESS RECEPTORS AND COMMUNITY FACILITIES WITHIN THE STUDY AREA

Creator:	Date:	Checker:	Date:	Approver:	Date:
LC	25/04/2025	AP	25/04/2025	NM	25/04/2025

Document Type:	Scale:	Format:	Sheets:	Rev:
FIGURE	1:20,000	A3	11 OF 12	A

Document Path: \\eu.aecomnet.com\EMIA\UKI\UKNCL2\Jobs\60721024 Grimsby to Walpole\02_Maps\PEIR\Volume 2\Part B\G2W_PEIR_2_B_Chapter_11_Socio_Ec_Recreations_and_Tourism_Figures.aprx

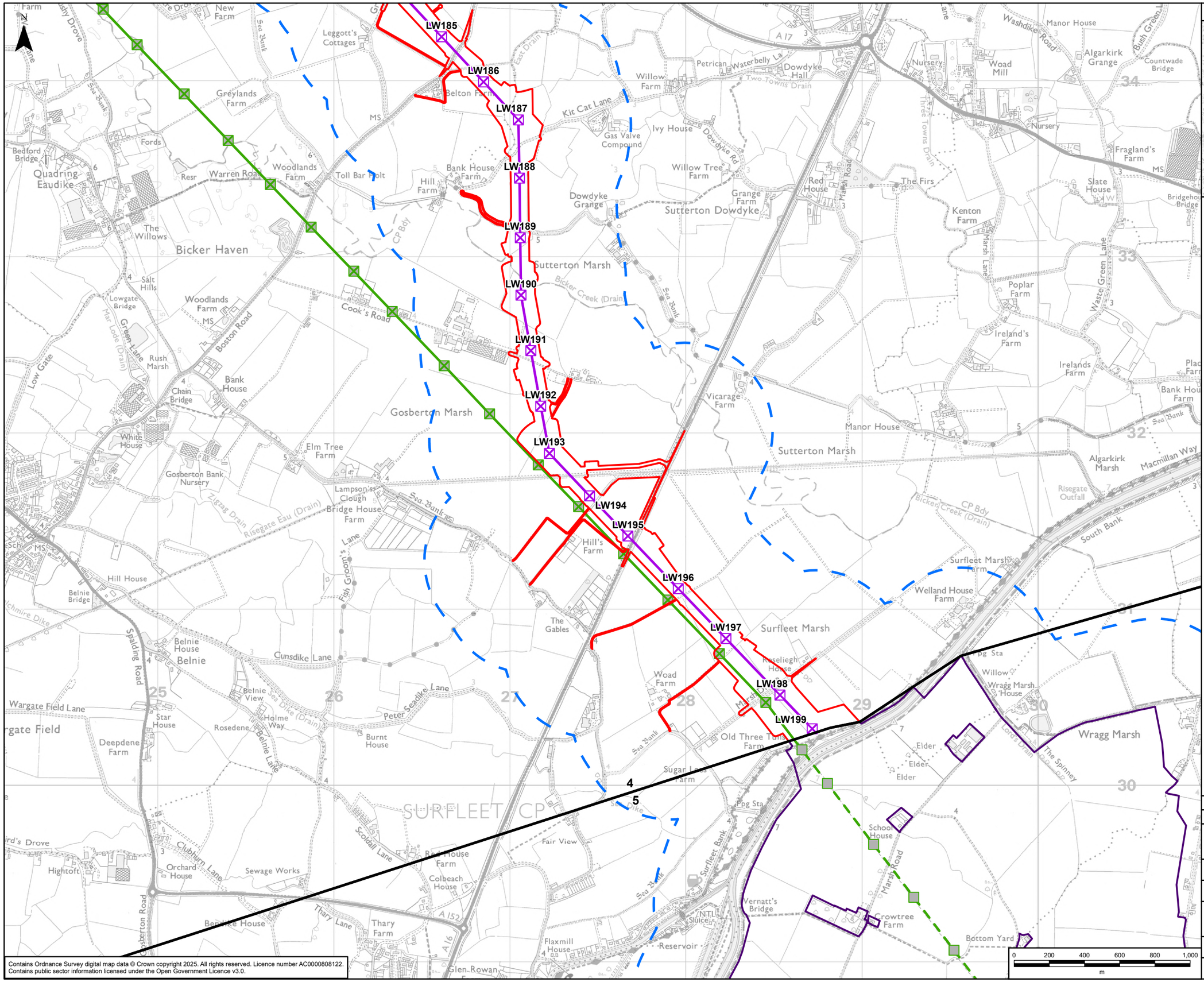

Contains Ordnance Survey digital map data © Crown copyright 2025. All rights reserved. Licence number AC0000808122.
Contains public sector information licensed under the Open Government Licence v3.0.

GRIMSBY TO WALPOLE LEGEND

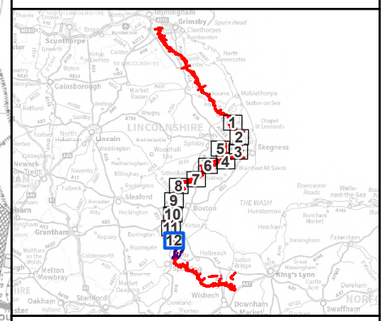

Legend

- Draft Order Limits
- Refined Weston Marsh Substation Siting Zone
- Route Section Break
- 500m Study Area
- Indicative New Lattice Pylon
- Existing Lattice Pylon - Within Weston Marsh Siting Zone that May Be Modified
- Existing Lattice Pylon - Not Affected
- Indicative New Overhead Line
- Existing Overhead Line - Not Affected
- Existing Overhead Line - Within Weston Marsh Siting Zone that May Be Modified

Rev	Date	Description	GIS	Chk	App
A	25/04/2025	First Issue	LC	AP	NM

nationalgrid

Purpose: PEI REPORT - SECTION 4

Scheme: GRIMSBY TO WALPOLE

Document Title: FIGURE 11.1 LOCAL BUSINESS RECEPTORS AND COMMUNITY FACILITIES WITHIN THE STUDY AREA

Creator:	Date:	Checker:	Date:	Approver:	Date:
LC	25/04/2025	AP	25/04/2025	NM	25/04/2025

Document Type:	Scale:	Format:	Sheets:	Rev:
FIGURE	1:20,000	A3	12 OF 12	A

Document Path: \\eu.aecomnet.com\EMIA\UKI\UKNCL2\Jobs\60721024 Grimsby to Walpole\02_Maps\PEIR\Volume 2\Part B\G2W_PEIR_2_B_Chapter_11_Socio_Ec_Recreations_and_Tourism_Figures.aprx

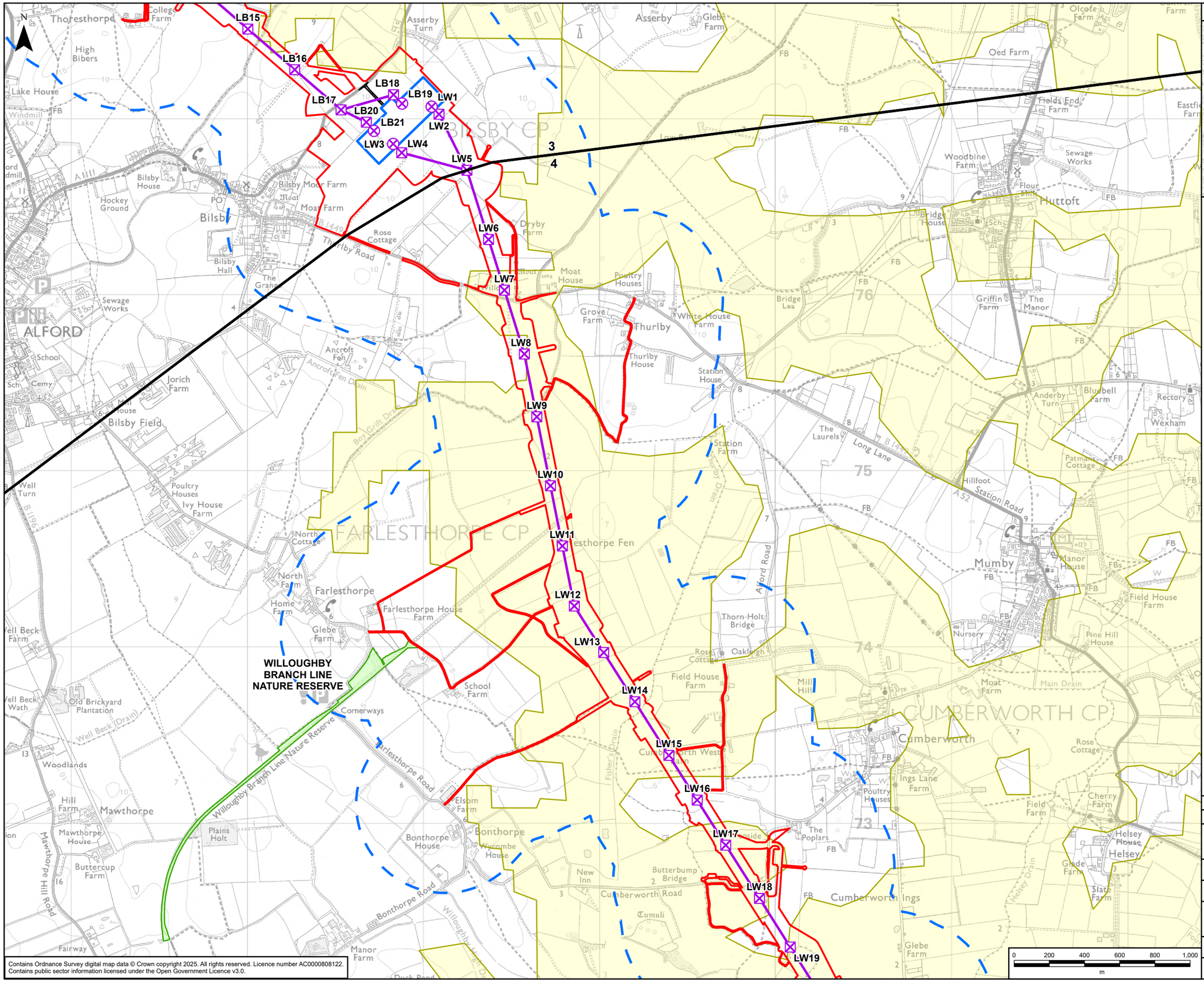

Contains Ordnance Survey digital map data © Crown copyright 2025. All rights reserved. Licence number AC0000808122.
Contains public sector information licensed under the Open Government Licence v3.0.

GRIMSBY TO WALPOLE LEGEND

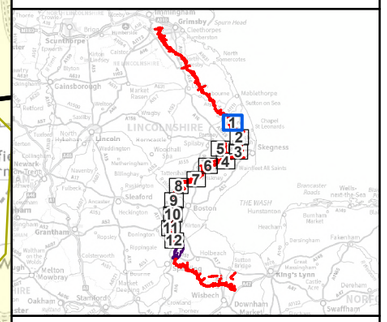

Legend

- Draft Order Limits
- Route Section Break
- 500m Study Area
- Indicative New Lattice Pylon
- Indicative New Gantry
- Indicative New Overhead Line
- Indicative New Substation Boundary
- Indicative Permanent Substation Access Route
- Open Space
- Adapted Local Zone Coastal Development Order (Approximate Boundary)

Rev	Date	Description	GIS	Chk	App
A	25/04/2025	First Issue	LC	AP	NM

nationalgrid

Purpose: PEI REPORT - SECTION 4

Scheme: GRIMSBY TO WALPOLE

Document Title: FIGURE 11.2
DEVELOPMENT LAND ALLOCATIONS AND
OPEN SPACE WITHIN THE STUDY AREA

Creator:	Date:	Checker:	Date:	Approver:	Date:
LC	25/04/2025	AP	25/04/2025	NM	25/04/2025

Document Type:	Scale:	Format:	Sheets:	Rev:
FIGURE	1:20,000	A3	1 OF 12	A

Document Path: \\eu.aecomnet.com\EMIA\UKI\UKNCL2\Jobs\60721024 Grimsby to Walpole\02_Maps\PEIR\Volume 2\Part B\G2W_PEIR_2_B_Chapter_11_Socio_Ec_Recreations_and_Tourism_Figures.aprx

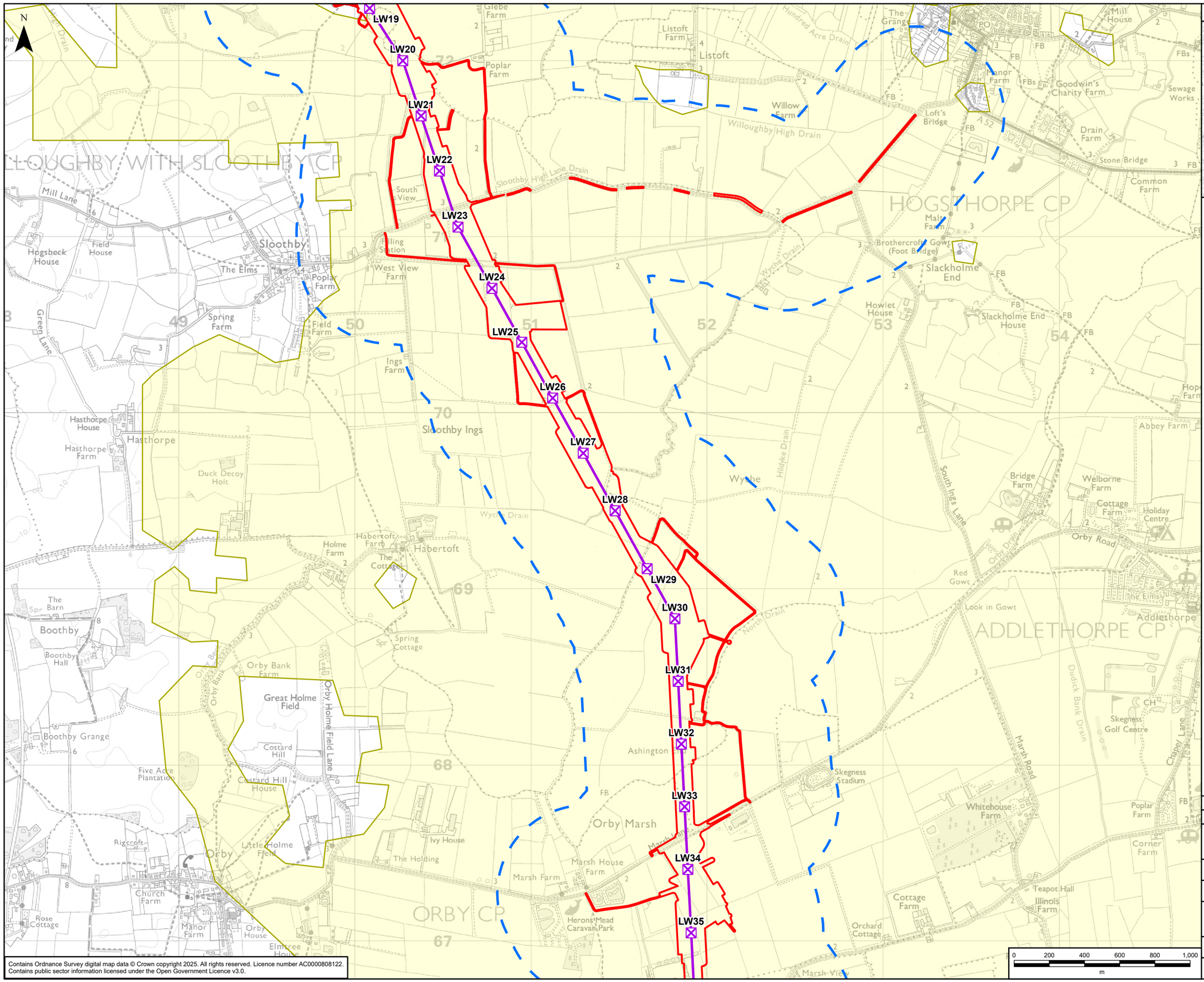

Contains Ordnance Survey digital map data © Crown copyright 2025. All rights reserved. Licence number AC0000808122.
Contains public sector information licensed under the Open Government Licence v3.0.

GRIMSBY TO WALPOLE LEGEND

Legend

- Draft Order Limits
- 500m Study Area
- Indicative New Lattice Pylon
- Indicative New Overhead Line
- Adapted Local Zone Coastal Development Order (Approximate Boundary)

Rev	Date	Description	GIS	Chk	App
A	25/04/2025	First Issue	LC	AP	NM

nationalgrid

Purpose: PEI REPORT - SECTION 4

Scheme: GRIMSBY TO WALPOLE

Document Title: FIGURE 11.2 DEVELOPMENT LAND ALLOCATIONS AND OPEN SPACE WITHIN THE STUDY AREA

Creator:	Date:	Checker:	Date:	Approver:	Date:
LC	25/04/2025	AP	25/04/2025	NM	25/04/2025

Document Type:	Scale:	Format:	Sheets:	Rev:
FIGURE	1:20,000	A3	2 OF 12	A

Document Path: \\eu.aecomnet.com\EMIA\UKI\UKNCL2\Jobs\60721024 Grimsby to Walpole\02_Maps\PEIR\Volume 2\Part B\G2W_PEIR_2_B_Chapter_11_Socio_Ec_Recreations_and_Tourism_Figures.aprx

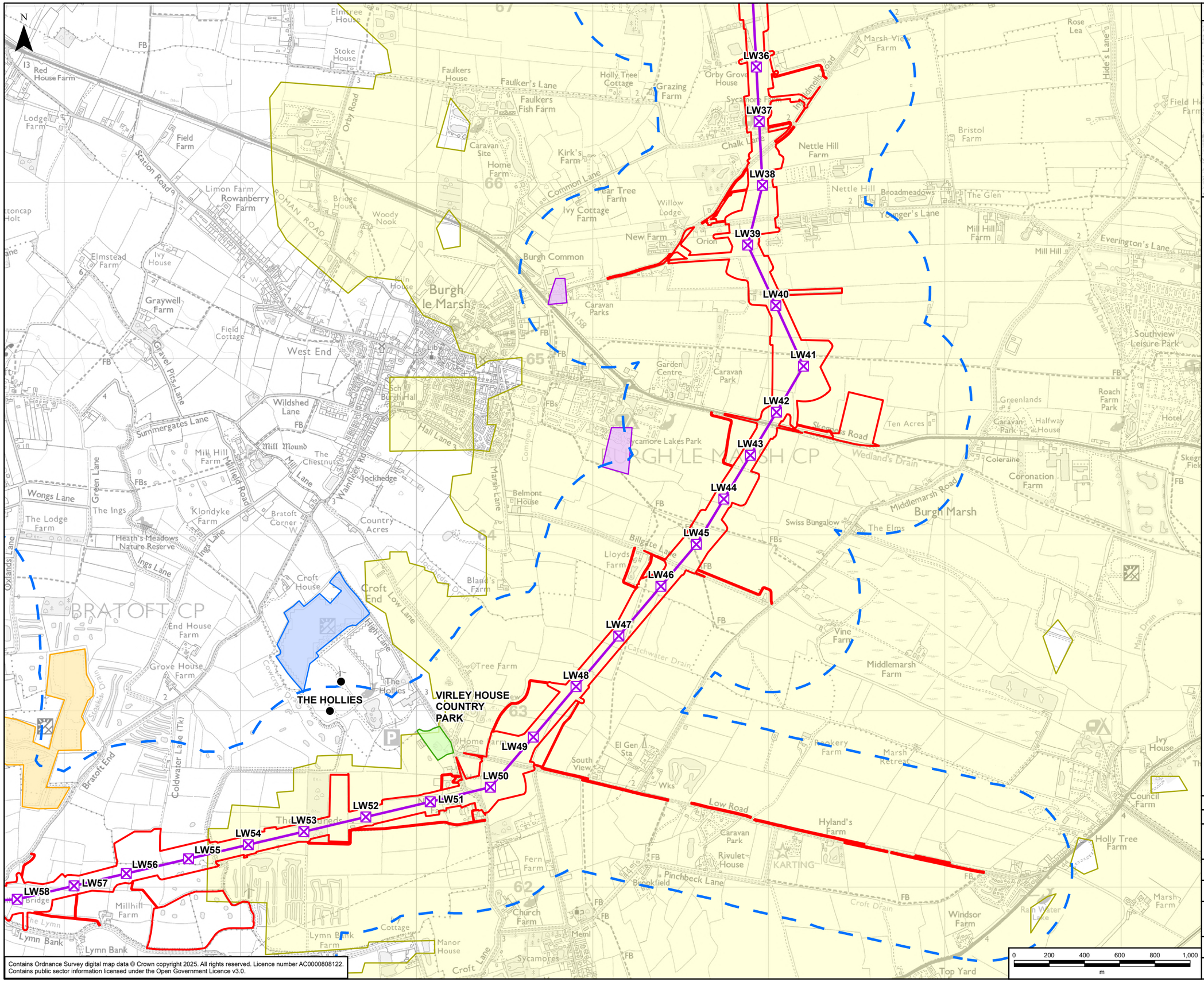

Contains Ordnance Survey digital map data © Crown copyright 2025. All rights reserved. Licence number AC0000808122.
Contains public sector information licensed under the Open Government Licence v3.0.

GRIMSBY TO WALPOLE LEGEND

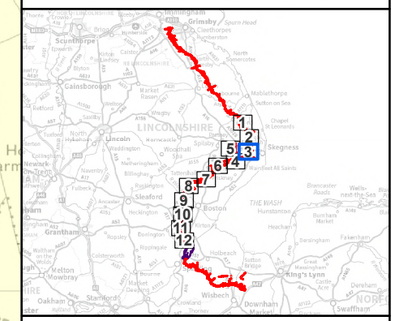

Legend

- Draft Order Limits
- 500m Study Area
- Indicative New Lattice Pylon
- Indicative New Overhead Line
- Wind Turbine Location
- Open Space
- Sports and Recreation Allocation
- Adapted Local Zone Coastal Development Order (Approximate Boundary)
- Lincoln Farm Solar Farm
- The Hollies Solar Park - Skegness

Rev	Date	Description	GIS	Chk	App
A	25/04/2025	First Issue	LC	AP	NM

nationalgrid

Purpose: PEI REPORT - SECTION 4

Scheme: GRIMSBY TO WALPOLE

Document Title: FIGURE 11.2 DEVELOPMENT LAND ALLOCATIONS AND OPEN SPACE WITHIN THE STUDY AREA

Creator:	Date:	Checker:	Date:	Approver:	Date:
LC	25/04/2025	AP	25/04/2025	NM	25/04/2025

Document Type:	Scale:	Format:	Sheets:	Rev:
FIGURE	1:20,000	A3	3 OF 12	A

Document Path: \\eu.aecomnet.com\EMIA\UKI\UKNCL2\Jobs\60721024 Grimsby to Walpole\02_Maps\PEIR\Volume 2\Part B\G2W_PEIR_2_B_Chapter_11_Socio_Ec_Recreations_and_Tourism_Figures.aprx

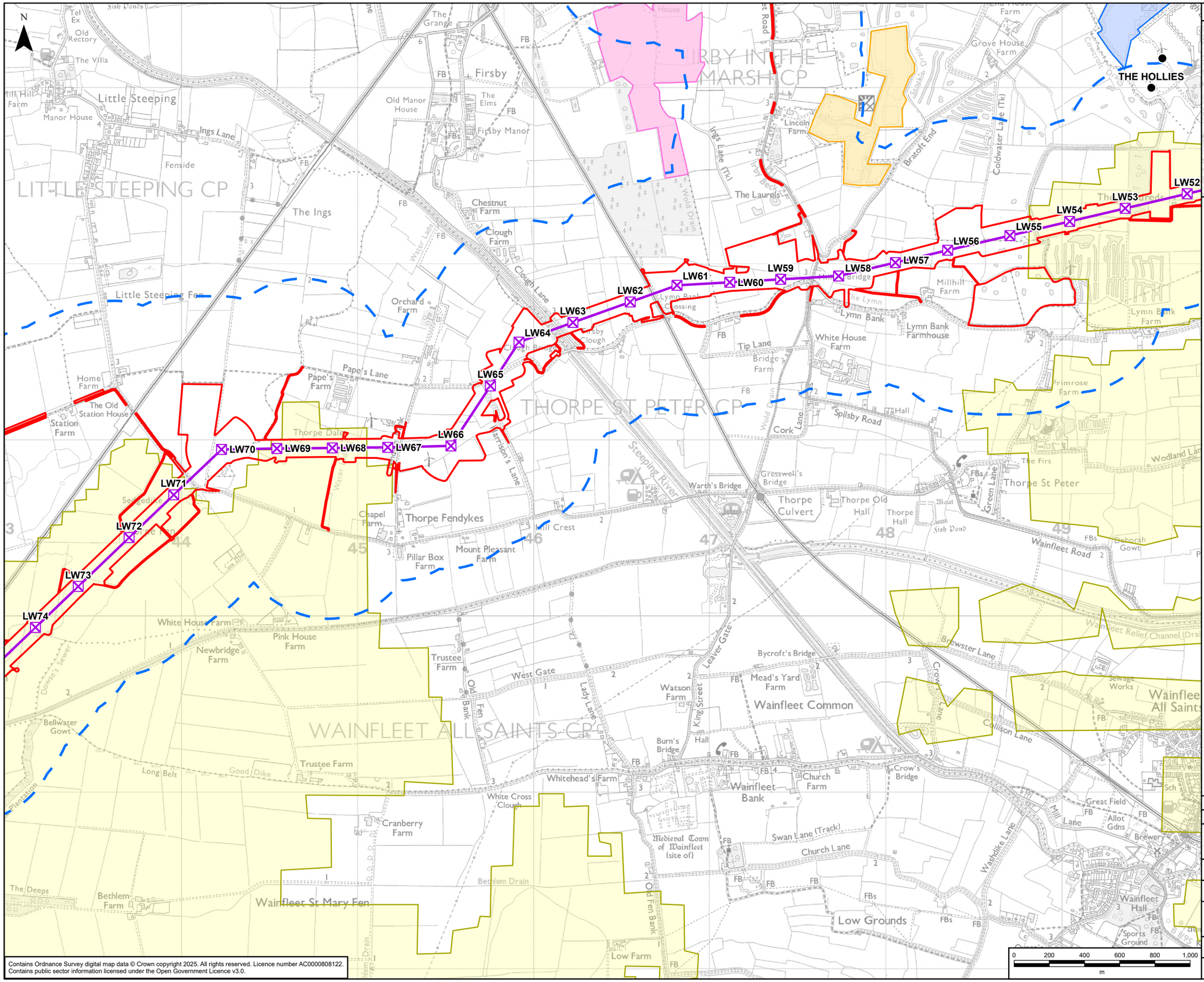

Contains Ordnance Survey digital map data © Crown copyright 2025. All rights reserved. Licence number AC0000808122.
Contains public sector information licensed under the Open Government Licence v3.0.

GRIMSBY TO WALPOLE LEGEND

Legend

- Draft Order Limits
- 500m Study Area
- Indicative New Lattice Pylon
- Indicative New Overhead Line
- Wind Turbine Location
- Adapted Local Zone Coastal Development Order (Approximate Boundary)
- Bicker Fen (previously Manor Farm) Solar Farm
- Lincoln Farm Solar Farm
- The Hollies Solar Park - Skegness

Rev	Date	Description	GIS	Chk	App
A	25/04/2025	First Issue	LC	AP	NM

nationalgrid

Purpose: PEI REPORT - SECTION 4

Scheme: GRIMSBY TO WALPOLE

Document Title: FIGURE 11.2 DEVELOPMENT LAND ALLOCATIONS AND OPEN SPACE WITHIN THE STUDY AREA

Creator:	Date:	Checker:	Date:	Approver:	Date:
LC	25/04/2025	AP	25/04/2025	NM	25/04/2025

Document Type:	Scale:	Format:	Sheets:	Rev:
FIGURE	1:20,000	A3	4 OF 12	A

Document Path: \\eu.aecomnet.com\EMIA\UKI\UKNCL2\Jobs\60721024 Grimsby to Walpole\02_Maps\PEIR\Volume 2\Part B\G2W_PEIR_2_B_Chapter_11_Socio_Ec_Recreations_and_Tourism_Figures.aprx

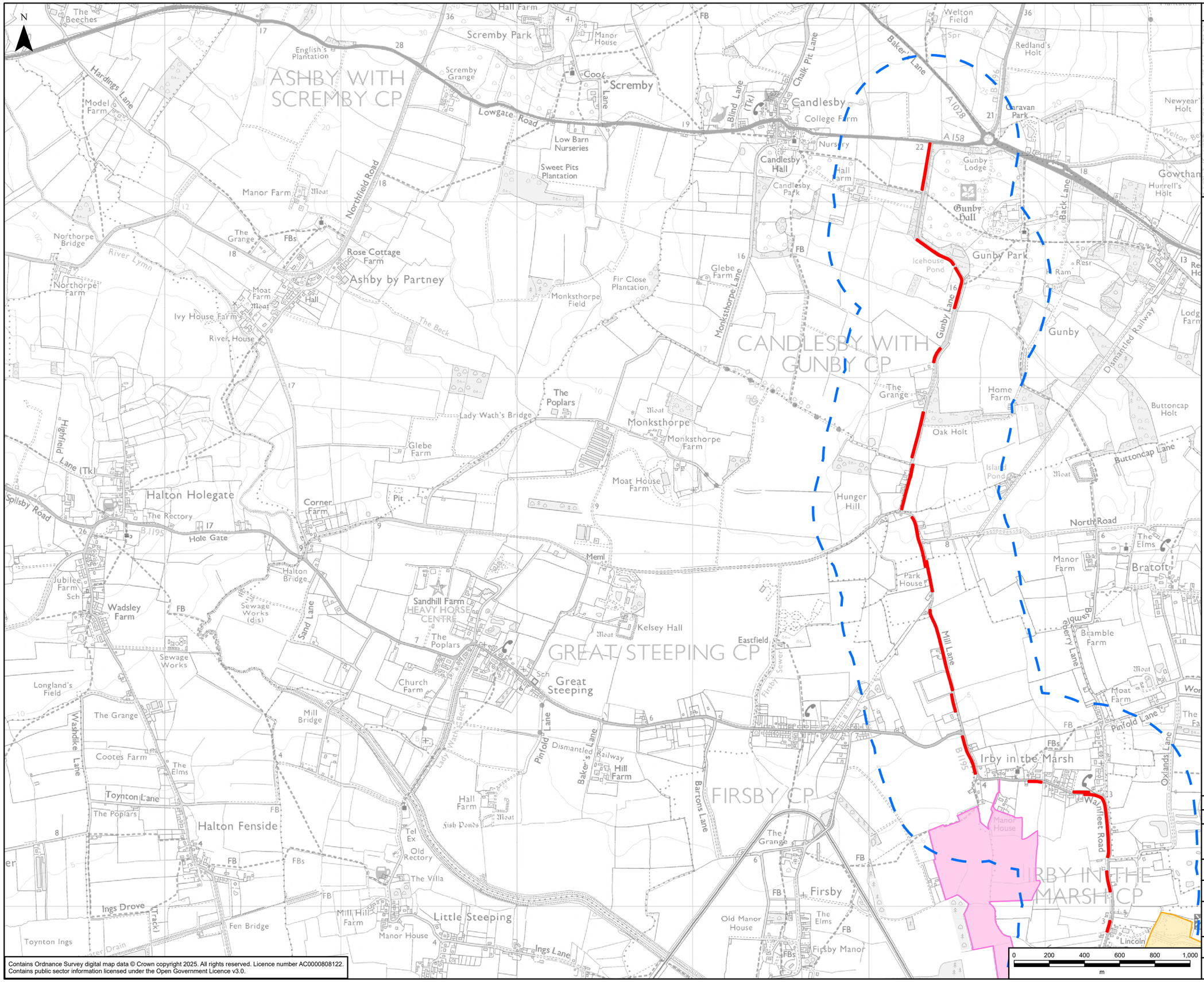

Contains Ordnance Survey digital map data © Crown copyright 2025. All rights reserved. Licence number AC0000808122.
Contains public sector information licensed under the Open Government Licence v3.0.

GRIMSBY TO WALPOLE LEGEND

Legend

- Draft Order Limits
- 500m Study Area
- Bicker Fen (previously Manor Farm) Solar Farm
- Lincoln Farm Solar Farm

Rev	Date	Description	GIS	Chk	App
A	25/04/2025	First Issue	LC	AP	NM

nationalgrid

Purpose: PEI REPORT - SECTION 4

Scheme: GRIMSBY TO WALPOLE

Document Title: FIGURE 11.2 DEVELOPMENT LAND ALLOCATIONS AND OPEN SPACE WITHIN THE STUDY AREA

Creator:	Date:	Checker:	Date:	Approver:	Date:
LC	25/04/2025	AP	25/04/2025	NM	25/04/2025

Document Type:	Scale:	Format:	Sheets:	Rev:
FIGURE	1:20,000	A3	5 OF 12	A

Document Path: \\eu.aecomnet.com\EMIA\UKI\UKNCL2\Jobs\60721024 Grimsby to Walpole\02_Maps\PEIR\Volume 2\Part B\G2W_PEIR_2_B_Chapter_11_Socio_Ec_Recreations_and_Tourism_Figures.aprx

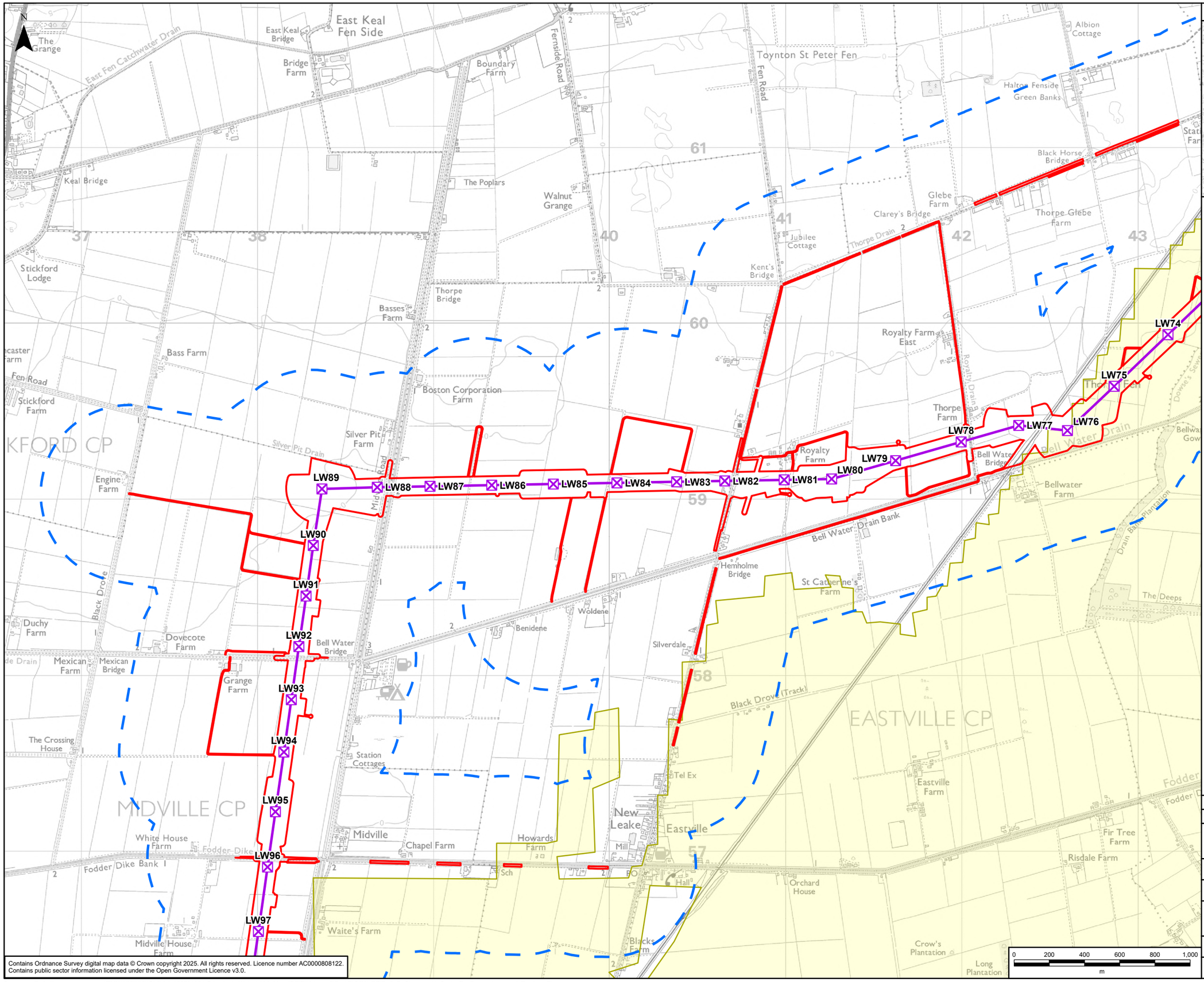

Contains Ordnance Survey digital map data © Crown copyright 2025. All rights reserved. Licence number AC0000808122.
Contains public sector information licensed under the Open Government Licence v3.0.

GRIMSBY TO WALPOLE LEGEND

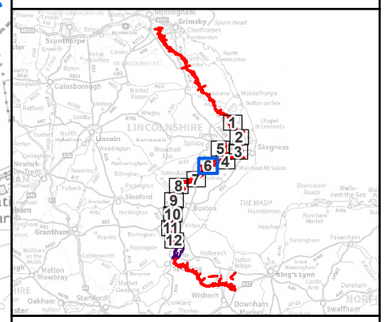

Legend

- Draft Order Limits
- 500m Study Area
- Indicative New Lattice Pylon
- Indicative New Overhead Line
- Adapted Local Zone Coastal Development Order (Approximate Boundary)

Rev	Date	Description	GIS	Chk	App
A	25/04/2025	First Issue	LC	AP	NM

nationalgrid

Purpose: PEI REPORT - SECTION 4

Scheme: GRIMSBY TO WALPOLE

Document Title: FIGURE 11.2 DEVELOPMENT LAND ALLOCATIONS AND OPEN SPACE WITHIN THE STUDY AREA

Creator:	Date:	Checker:	Date:	Approver:	Date:
LC	25/04/2025	AP	25/04/2025	NM	25/04/2025

Document Type:	Scale:	Format:	Sheets:	Rev:
FIGURE	1:20,000	A3	6 OF 12	A

Document Path: \\eu.aecomnet.com\EMIA\UKI\UKNCL2\Jobs\60721024 Grimsby to Walpole\02_Maps\PEIR\Volume 2\Part B\G2W_PEIR_2_B_Chapter_11_Socio_Ec_Recreations_and_Tourism_Figures.aprx

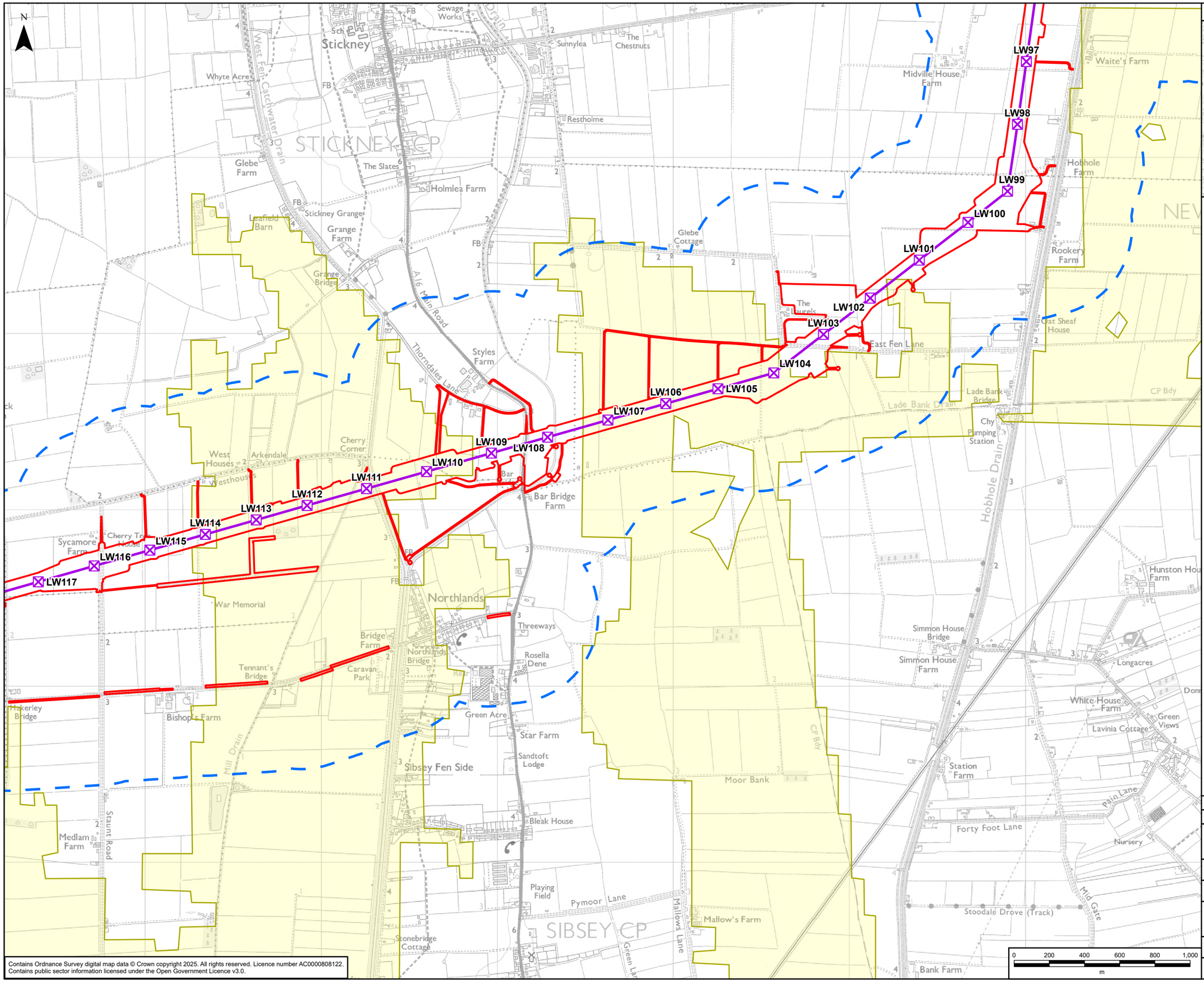

Contains Ordnance Survey digital map data © Crown copyright 2025. All rights reserved. Licence number AC0000808122.
Contains public sector information licensed under the Open Government Licence v3.0.

GRIMSBY TO WALPOLE LEGEND

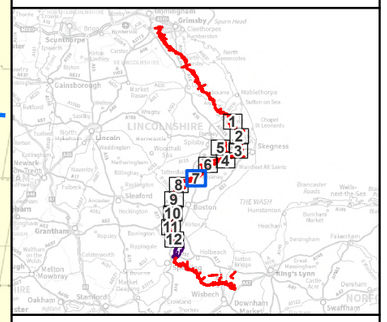

Legend

- Draft Order Limits
- 500m Study Area
- Indicative New Lattice Pylon
- Indicative New Overhead Line
- Adapted Local Zone Coastal Development Order (Approximate Boundary)

Rev	Date	Description	GIS	Chk	App
A	25/04/2025	First Issue	LC	AP	NM

nationalgrid

Purpose: PEI REPORT - SECTION 4

Scheme: GRIMSBY TO WALPOLE

Document Title: FIGURE 11.2
DEVELOPMENT LAND ALLOCATIONS AND OPEN SPACE WITHIN THE STUDY AREA

Creator:	Date:	Checker:	Date:	Approver:	Date:
LC	25/04/2025	AP	25/04/2025	NM	25/04/2025

Document Type:	Scale:	Format:	Sheets:	Rev:
FIGURE	1:20,000	A3	7 OF 12	A

Document Path: \\eu.aecomnet.com\EMIA\UKI\UKNCL2\Jobs\60721024 Grimsby to Walpole\02_Maps\PEIR\Volume 2\Part B\G2W_PEIR_2_B_Chapter_11_Socio_Ec_Recreations_and_Tourism_Figures.aprx

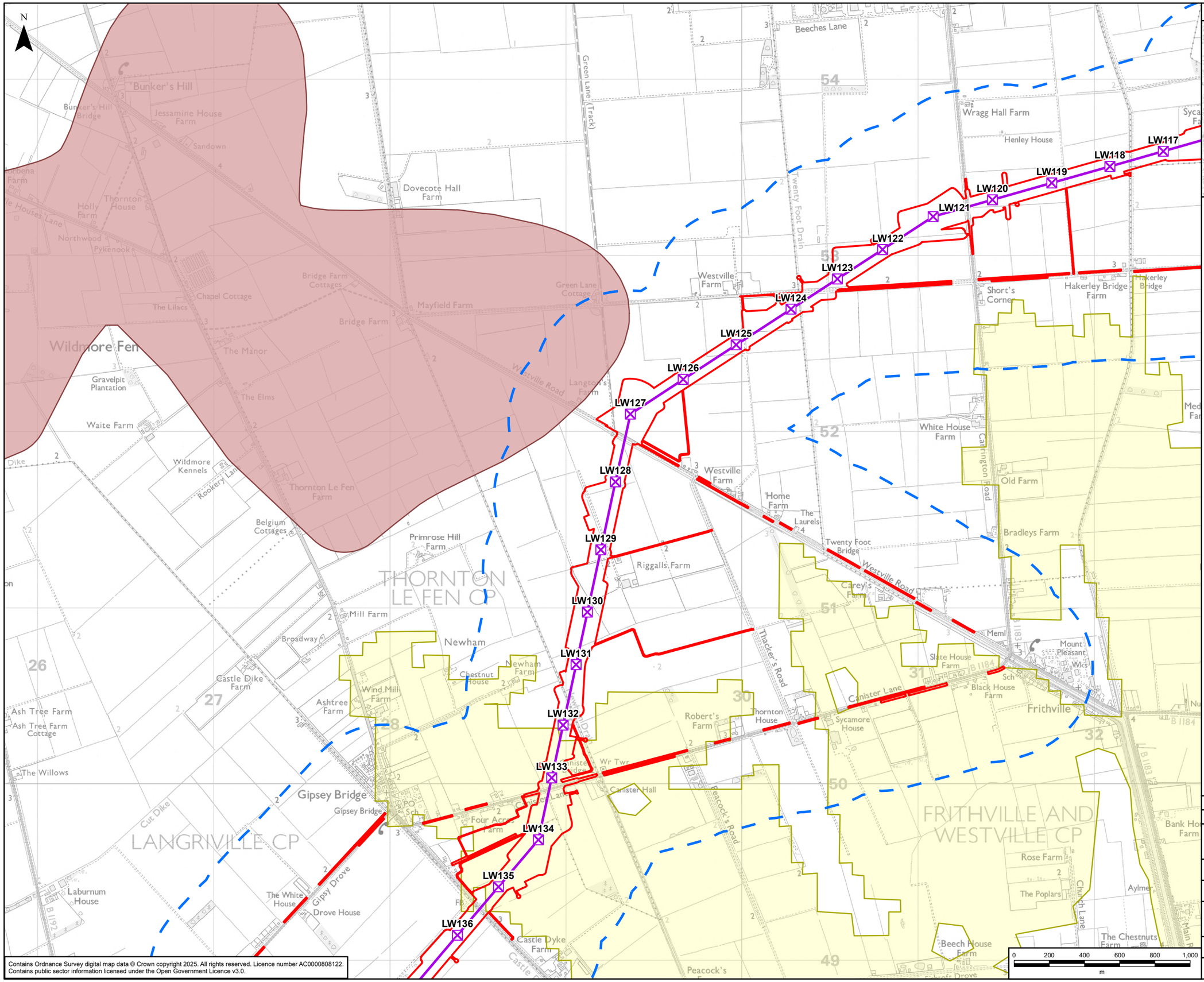

Contains Ordnance Survey digital map data © Crown copyright 2025. All rights reserved. Licence number AC0000808122.
Contains public sector information licensed under the Open Government Licence v3.0.

GRIMSBY TO WALPOLE LEGEND

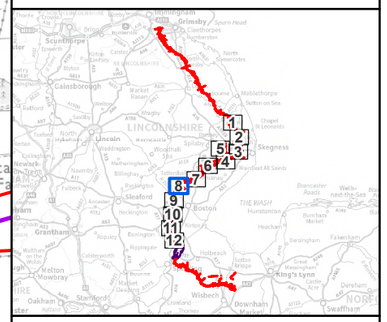

Legend

- Draft Order Limits
- 500m Study Area
- Indicative New Lattice Pylon
- Indicative New Overhead Line
- Lincolnshire Minerals and Waste Local Plan - Sand and Gravel Minerals Safeguarding Area Policy M11
- Adapted Local Zone Coastal Development Order (Approximate Boundary)

Rev	Date	Description	GIS	Chk	App
A	25/04/2025	First Issue	LC	AP	NM

nationalgrid

Purpose: PEI REPORT - SECTION 4

Scheme: GRIMSBY TO WALPOLE

Document Title: FIGURE 11.2 DEVELOPMENT LAND ALLOCATIONS AND OPEN SPACE WITHIN THE STUDY AREA

Creator:	Date:	Checker:	Date:	Approver:	Date:
LC	25/04/2025	AP	25/04/2025	NM	25/04/2025

Document Type:	Scale:	Format:	Sheets:	Rev:
FIGURE	1:20,000	A3	8 OF 12	A

Document Path: \\eu.aecomnet.com\EMIA\UKI\UKNCL2\Jobs\60721024 Grimsby to Walpole\02_Maps\PEIR\Volume 2\Part B\G2W_PEIR_2_B_Chapter_11_Socio_Ec_Recreations_and_Tourism_Figures.aprx

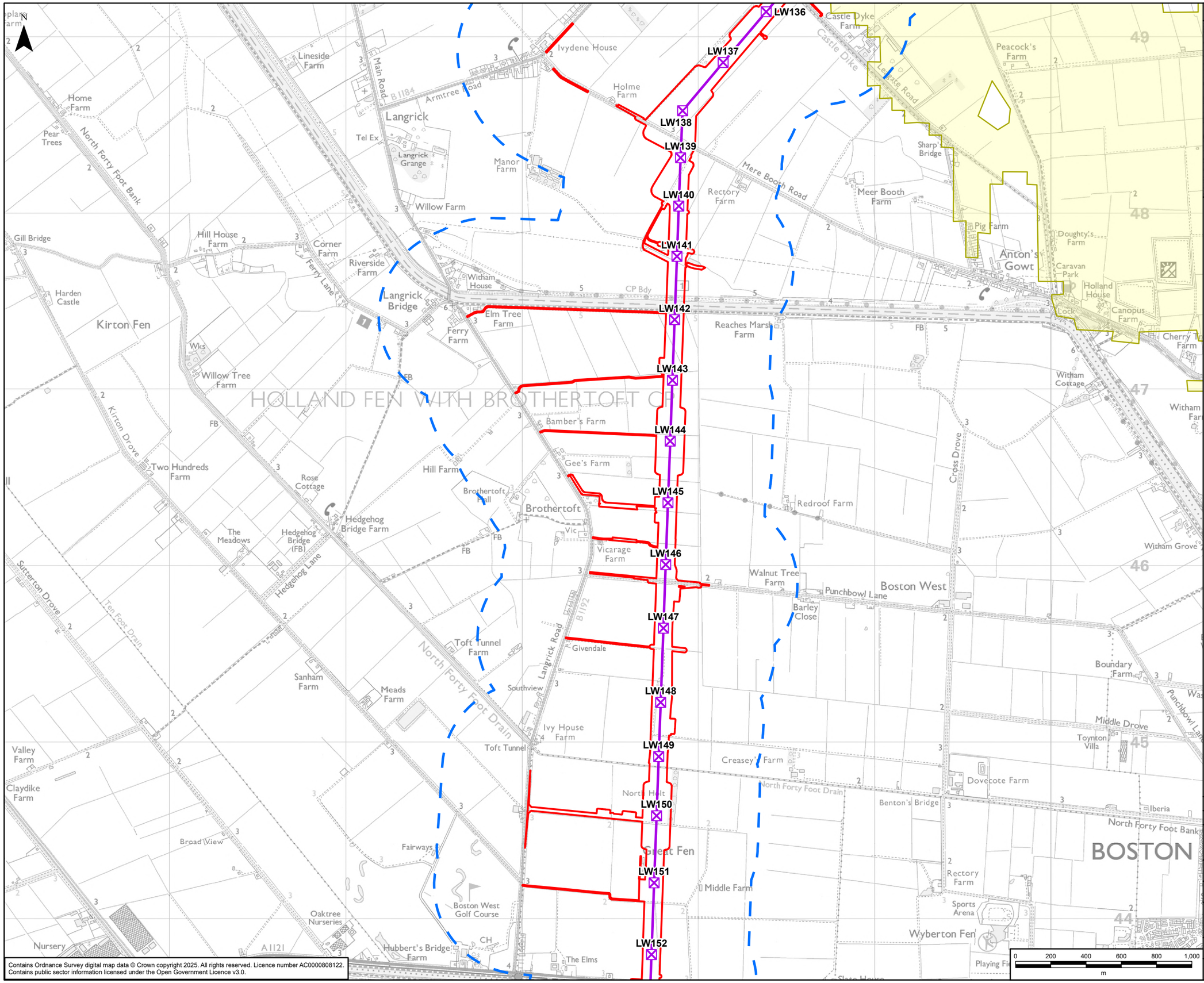

Contains Ordnance Survey digital map data © Crown copyright 2025. All rights reserved. Licence number AC0000808122.
Contains public sector information licensed under the Open Government Licence v3.0.

GRIMSBY TO WALPOLE LEGEND

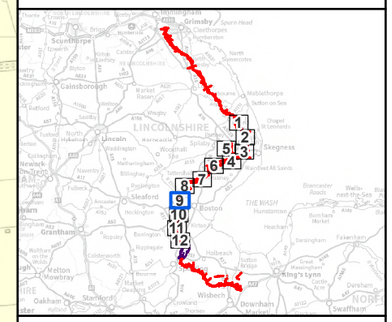

Legend

- Draft Order Limits
- 500m Study Area
- Indicative New Lattice Pylon
- Indicative New Overhead Line
- Adapted Local Zone Coastal Development Order (Approximate Boundary)

Rev	Date	Description	GIS	Chk	App
A	25/04/2025	First Issue	LC	AP	NM

nationalgrid

Purpose: PEI REPORT - SECTION 4

Scheme: GRIMSBY TO WALPOLE

Document Title: FIGURE 11.2 DEVELOPMENT LAND ALLOCATIONS AND OPEN SPACE WITHIN THE STUDY AREA

Creator:	Date:	Checker:	Date:	Approver:	Date:
LC	25/04/2025	AP	25/04/2025	NM	25/04/2025

Document Type:	Scale:	Format:	Sheets:	Rev:
FIGURE	1:20,000	A3	9 OF 12	A

Document Path: \\eu.aecomnet.com\EMIA\UKI\UKNCL2\Jobs\60721024 Grimsby to Walpole\02_Maps\PEIR\Volume 2\Part B\G2W_PEIR_2_B_Chapter_11_Socio_Ec_Recreations_and_Tourism_Figures.aprx

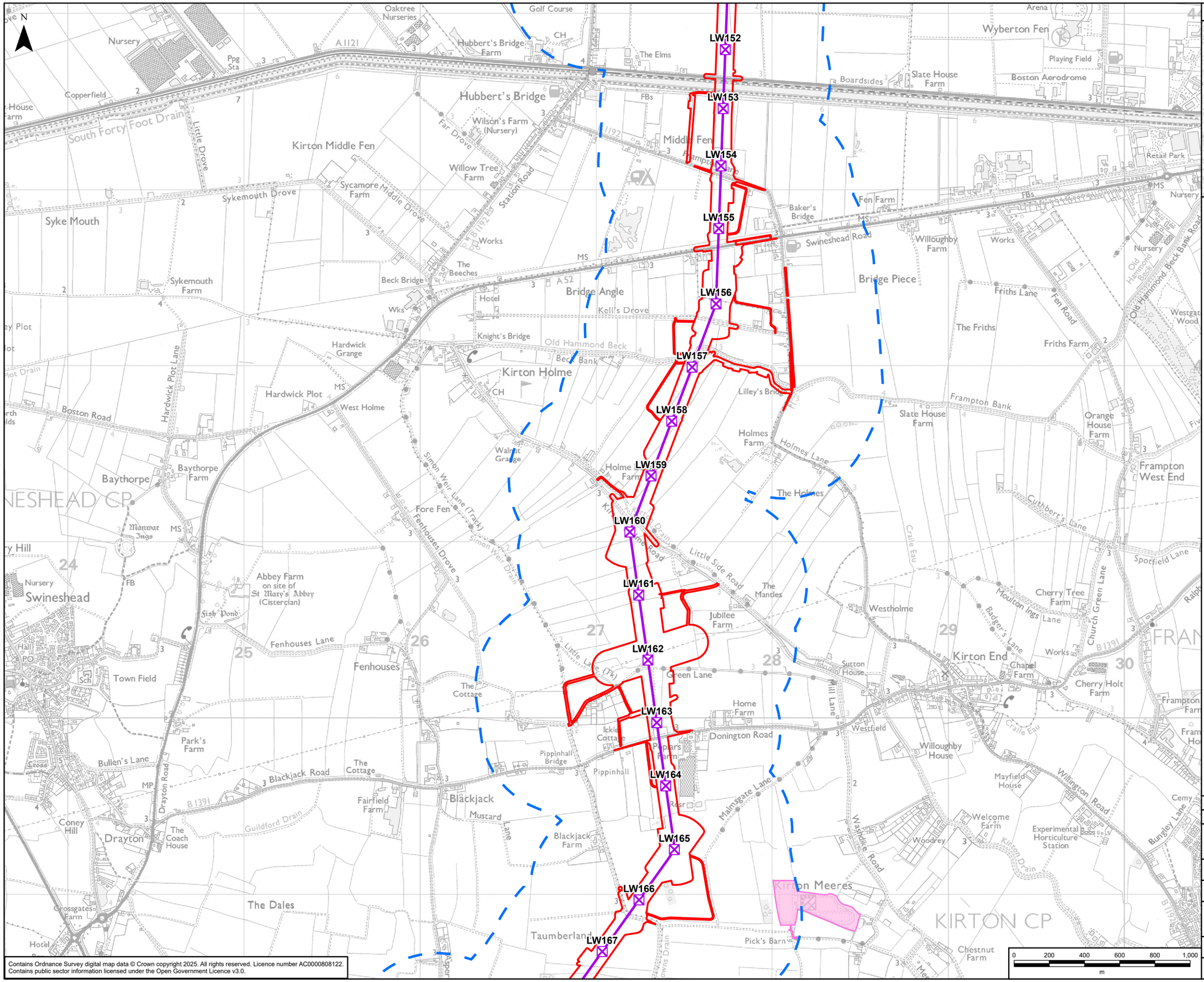

Contains Ordnance Survey digital map data © Crown copyright 2025. All rights reserved. Licence number AC0000808122.
Contains public sector information licensed under the Open Government Licence v3.0.

GRIMSBY TO WALPOLE LEGEND

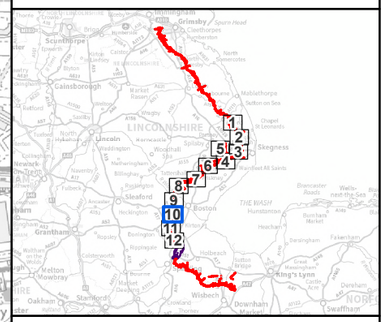

Legend

- Draft Order Limits
- 500m Study Area
- Indicative New Lattice Pylon
- Indicative New Overhead Line
- Kirton Solar Farm

Rev	Date	Description	GIS	Chk	App
A	25/04/2025	First Issue	LC	AP	NM

nationalgrid

Purpose: PEI REPORT - SECTION 4

Scheme: GRIMSBY TO WALPOLE

Document Title: FIGURE 11.2 DEVELOPMENT LAND ALLOCATIONS AND OPEN SPACE WITHIN THE STUDY AREA

Creator:	Date:	Checker:	Date:	Approver:	Date:
LC	25/04/2025	AP	25/04/2025	NM	25/04/2025

Document Type:	Scale:	Format:	Sheets:	Rev:
FIGURE	1:20,000	A3	10 OF 12	A

Document Path: \\eu.aecomnet.com\EMIA\UKI\UKNCL2\Jobs\60721024 Grimsby to Walpole\02_Maps\PEIR\Volume 2\Part B\G2W_PEIR_2_B_Chapter_11_Socio_Ec_Recreations_and_Tourism_Figures.aprx

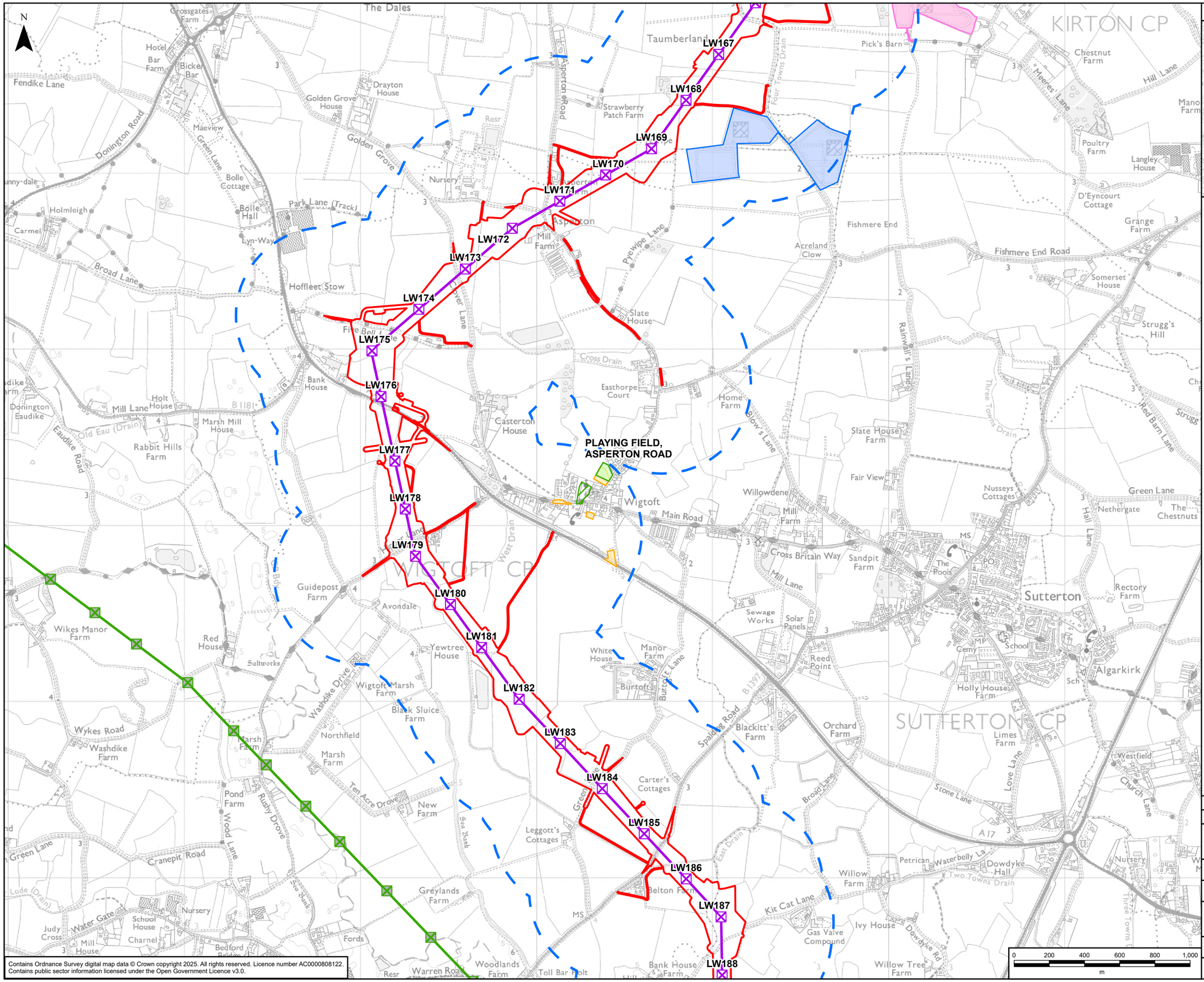

Contains Ordnance Survey digital map data © Crown copyright 2025. All rights reserved. Licence number AC0000808122.
Contains public sector information licensed under the Open Government Licence v3.0.

GRIMSBY TO WALPOLE LEGEND

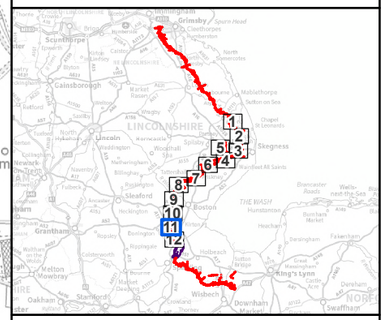

Legend

- Draft Order Limits
- 500m Study Area
- Indicative New Lattice Pylon
- Existing Lattice Pylon - Not Affected
- Indicative New Overhead Line
- Existing Overhead Line - Not Affected
- Open Space
- Green Infrastructure Allocation
- Recreational Open Space Allocation
- Kirton Solar Farm
- Nowhere Farm Solar Farm

Rev	Date	Description	GIS	Chk	App
A	25/04/2025	First Issue	LC	AP	NM

nationalgrid

Purpose: PEI REPORT - SECTION 4

Scheme: GRIMSBY TO WALPOLE

Document Title: FIGURE 11.2 DEVELOPMENT LAND ALLOCATIONS AND OPEN SPACE WITHIN THE STUDY AREA

Creator:	Date:	Checker:	Date:	Approver:	Date:
LC	25/04/2025	AP	25/04/2025	NM	25/04/2025

Document Type:	Scale:	Format:	Sheets:	Rev:
FIGURE	1:20,000	A3	11 OF 12	A

Document Path: \\eu.aecomnet.com\EMIA\UKI\UKNCL2\Jobs\60721024 Grimsby to Walpole\02_Maps\PEIR\Volume 2\Part B\G2W_PEIR_2_B_Chapter_11_Socio_Ec_Recreations_and_Tourism_Figures.aprx

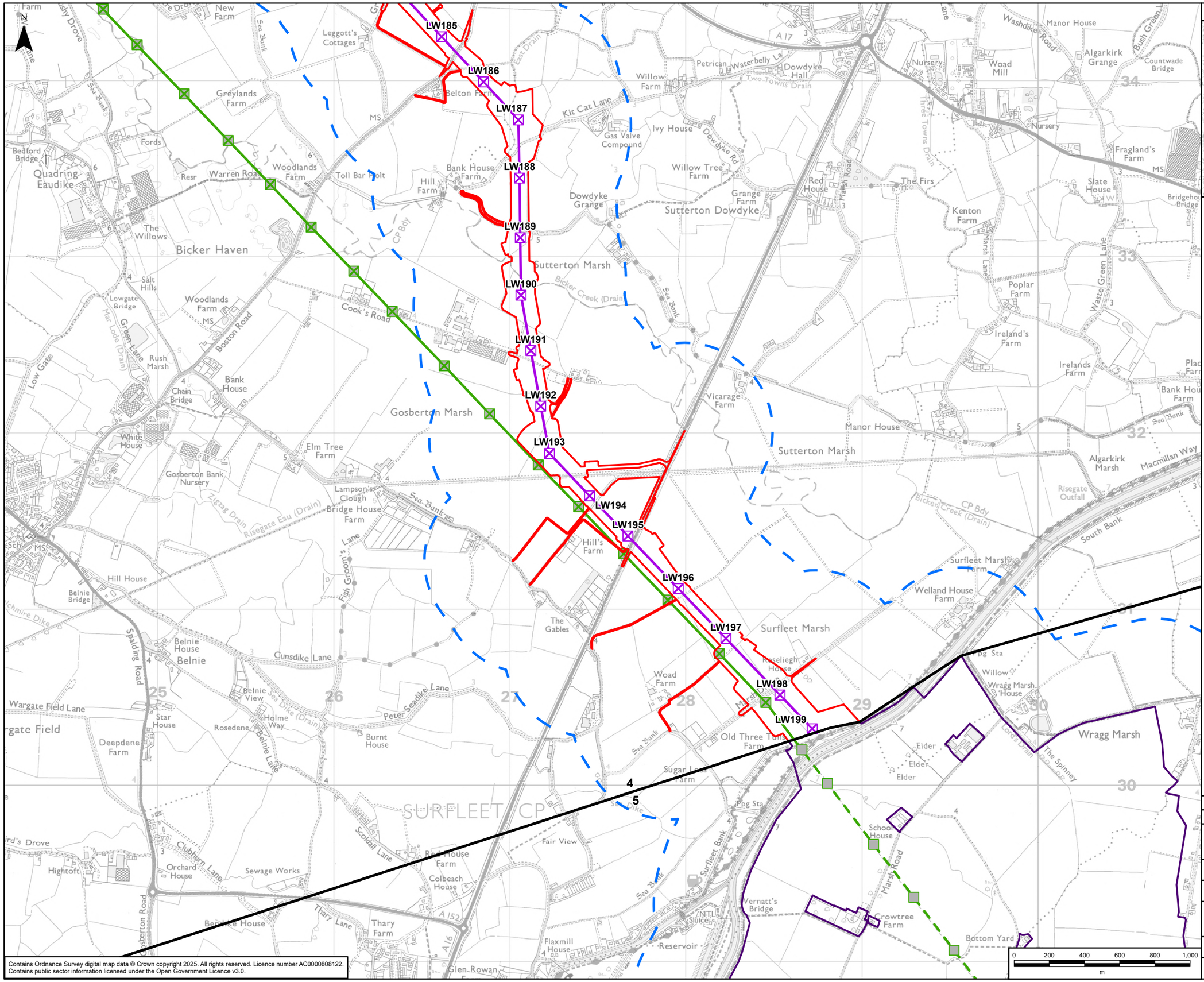

Contains Ordnance Survey digital map data © Crown copyright 2025. All rights reserved. Licence number AC0000808122.
Contains public sector information licensed under the Open Government Licence v3.0.

GRIMSBY TO WALPOLE LEGEND

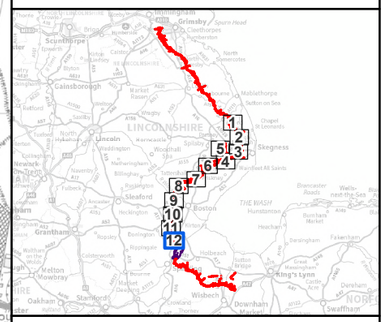

Legend

- Draft Order Limits
- Refined Weston Marsh Substation Siting Zone
- Route Section Break
- 500m Study Area
- Indicative New Lattice Pylon
- Existing Lattice Pylon - Within Weston Marsh Siting Zone that May Be Modified
- Existing Lattice Pylon - Not Affected
- Indicative New Overhead Line
- Existing Overhead Line - Not Affected
- Existing Overhead Line - Within Weston Marsh Siting Zone that May Be Modified

Rev	Date	Description	GIS	Chk	App
A	25/04/2025	First Issue	LC	AP	NM

nationalgrid

Purpose: PEI REPORT - SECTION 4

Scheme: GRIMSBY TO WALPOLE

Document Title: FIGURE 11.2 DEVELOPMENT LAND ALLOCATIONS AND OPEN SPACE WITHIN THE STUDY AREA

Creator:	Date:	Checker:	Date:	Approver:	Date:
LC	25/04/2025	AP	25/04/2025	NM	25/04/2025

Document Type:	Scale:	Format:	Sheets:	Rev:
FIGURE	1:20,000	A3	12 OF 12	A

Document Path: \\eu.aecomnet.com\EMIA\UKI\UKNCL2\Jobs\60721024 Grimsby to Walpole\02_Maps\PEIR\Volume 2\Part B\G2W_PEIR_2_B_Chapter_11_Socio_Ec_Recreations_and_Tourism_Figures.aprx

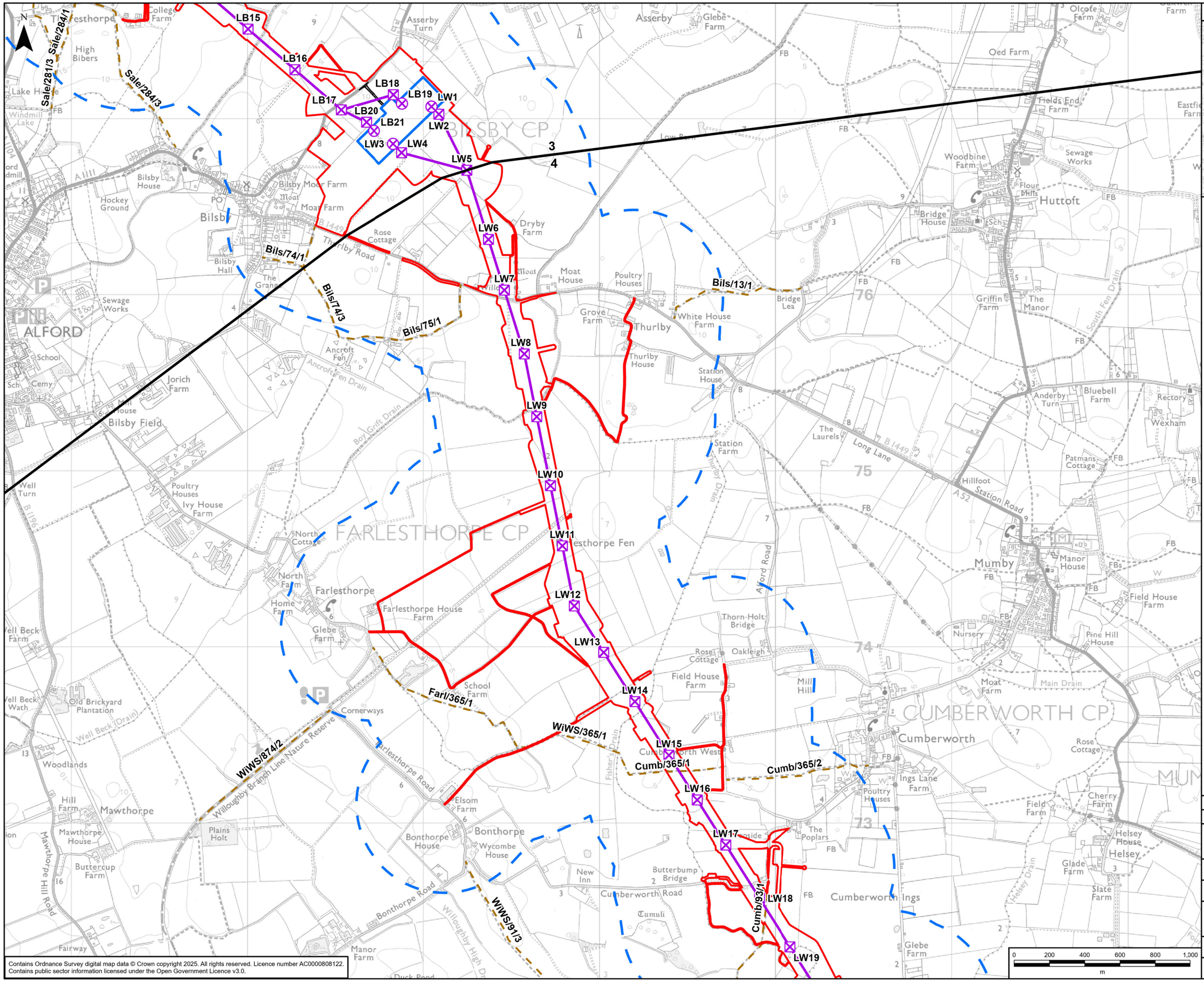

GRIMSBY TO WALPOLE LEGEND

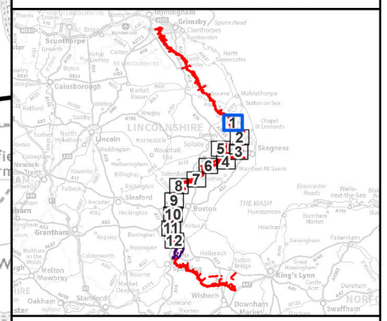

Legend

- Draft Order Limits
- Route Section Break
- 500m Study Area
- Indicative New Lattice Pylon
- Indicative New Gantry
- Indicative New Overhead Line
- Indicative New Substation Boundary
- Indicative Permanent Substation Access Route
- Public Rights of Way (PRoW)

Rev	Date	Description	GIS	Chk	App
A	07/05/2025	First Issue	LC	AP	NM

nationalgrid

Purpose: PEI REPORT - SECTION 4

Scheme: GRIMSBY TO WALPOLE

Document Title: FIGURE 11.3 PROW AND PROMOTED/RECREATIONAL ROUTES WITHIN THE STUDY AREA

Creator:	Date:	Checker:	Date:	Approver:	Date:
LC	07/05/2025	AP	07/05/2025	NM	07/05/2025

Document Type:	Scale:	Format:	Sheets:	Rev:
FIGURE	1:20,000	A3	1 OF 12	A

Document Path: \\eu.aecomnet.com\EMIA\UKI\UKNCL2\Jobs\60721024 Grimsby to Walpole\02_Maps\PEIR\Volume 2\Part B\G2W_FEIR_2_B_Chapter_11_Socio_Ec_Recreations_and_Tourism_Figures.aprx

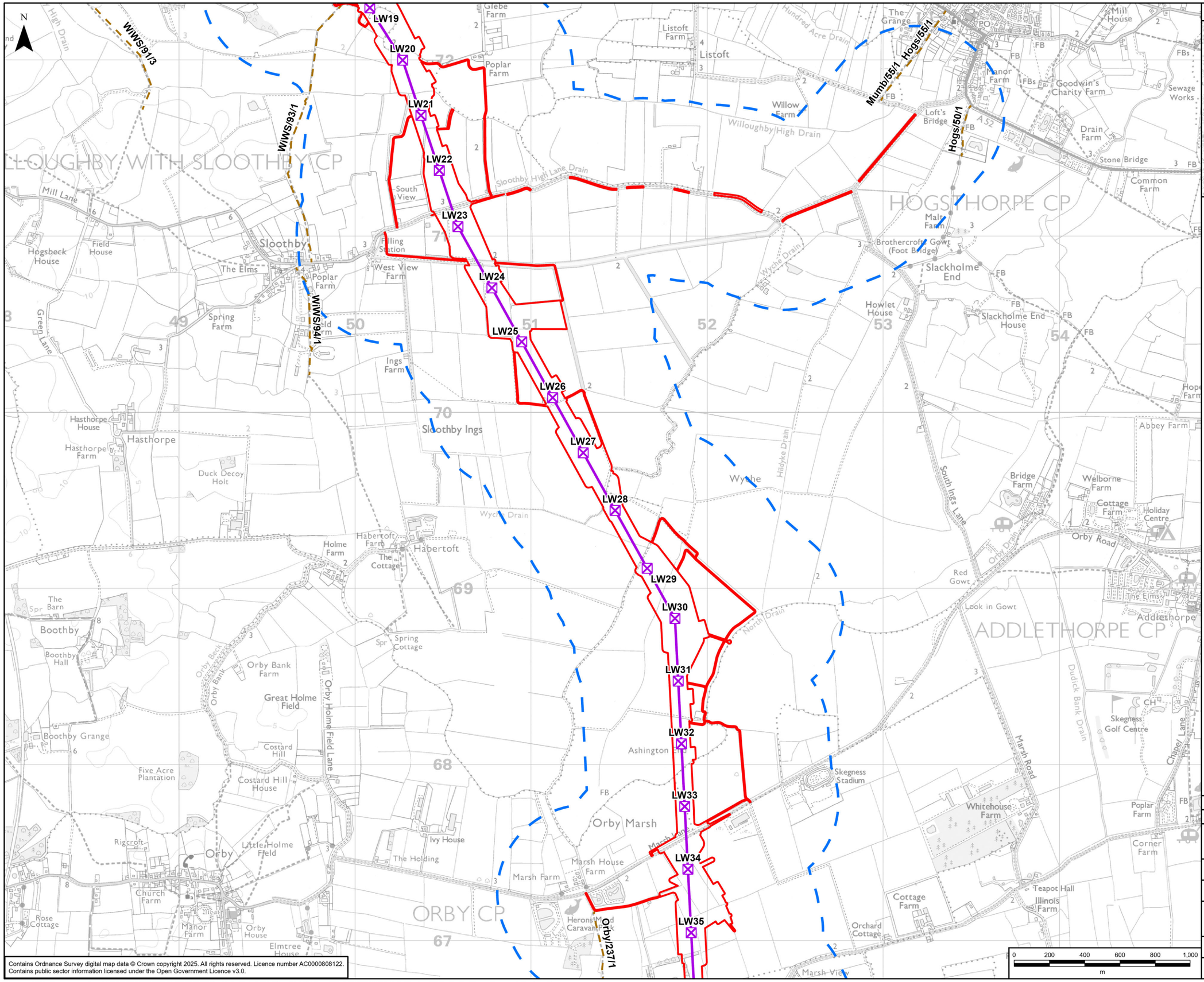

Contains Ordnance Survey digital map data © Crown copyright 2025. All rights reserved. Licence number AC0000808122.
Contains public sector information licensed under the Open Government Licence v3.0.

GRIMSBY TO WALPOLE LEGEND

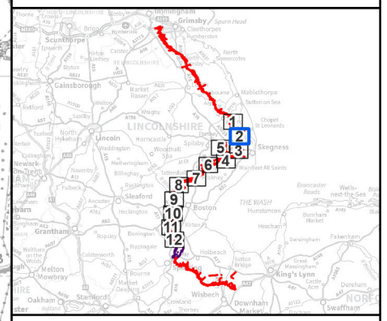

Legend

- Draft Order Limits
- 500m Study Area
- Indicative New Lattice Pylon
- Indicative New Overhead Line
- Public Rights of Way (PRoW)

Rev	Date	Description	GIS	Chk	App
A	07/05/2025	First Issue	LC	AP	NM

nationalgrid

Purpose: PEI REPORT - SECTION 4

Scheme: GRIMSBY TO WALPOLE

Document Title: FIGURE 11.3
PROW AND PROMOTED/RECREATIONAL ROUTES WITHIN THE STUDY AREA

Creator:	Date:	Checker:	Date:	Approver:	Date:
LC	07/05/2025	AP	07/05/2025	NM	07/05/2025

Document Type:	Scale:	Format:	Sheets:	Rev:
FIGURE	1:20,000	A3	2 OF 12	A

Document Path: \\eu.aecomnet.com\EMIA\UKI\UKNCL2\Jobs\60721024 Grimsby to Walpole\02_Maps\PEIR\Volume 2\Part B\G2W_FEIR_2_B_Chapter_11_Socio_Ec_Recreations_and_Tourism_Figures.aprx

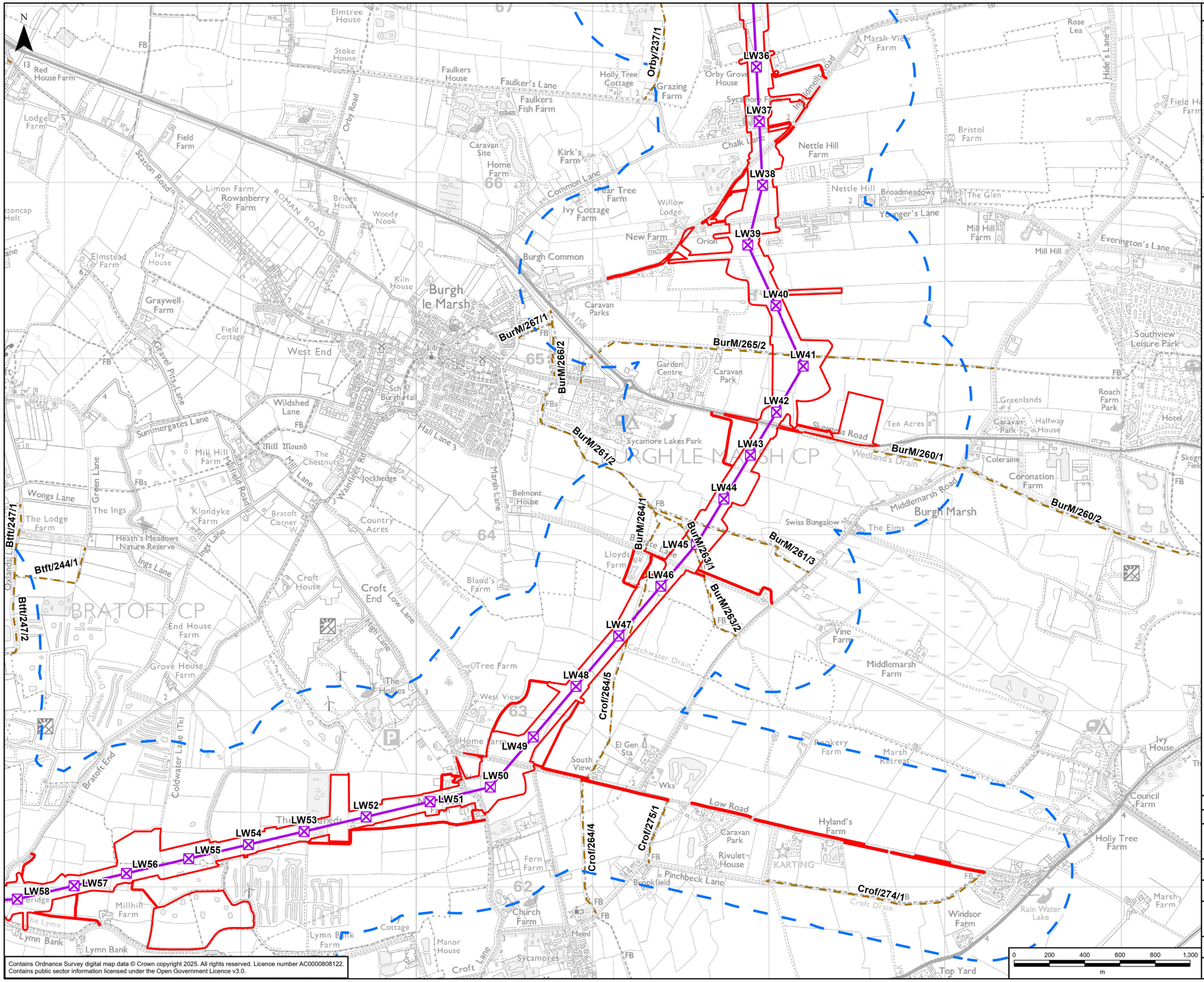
N
LW36
LW37
LW38
LW39
LW40
LW41
LW42
LW43
LW44
LW45
LW46
LW47
LW48
LW49
LW50
LW51
LW52
LW53
LW54
LW55
LW56
LW57
LW58
Orby/237/1
BurM/267/1
BurM/266/2
BurM/265/2
BurM/261/2
BurM/264/1
BurM/263/1
BurM/263/2
BurM/261/3
BurM/260/1
BurM/260/2
Btft/247/1
Btft/244/1
Btft/247/2
Crof/264/5
Crof/264/4
Crof/275/1
Crof/274/1
BURGH LE MARSH CP
BRATOFT CP
Burgh le Marsh
Burgh Marsh
Sycamore Lakes Park
Skegness Road
Low Road
Pinchbeck Lane
Middlemarsh Road
Station Road
ROMAN ROAD
Orby Road
Faulker's Lane
Chalk Lane
Nettle Hill
Everington's Lane
Burgh Common
Common Lane
Summergates Lane
Wildshed Lane
Mill Lane
Wongs Lane
Ings Lane
Croft Low Lane
Croft Lane
Bratoft End
Coldwater Lane
Hall Lane
Gravel Pits Lane
Hide's Lane
Marsh Lane
Caravan Parks
Caravan Park
Garden Centre
Southview Leisure Park
Roach Farm Park
Greenlands
Ten Acres
Coleraine
Coronation Farm
Halfway House
Hotel
Swiss Bungalow
The Elms
Vine Farm
Middlemarsh Farm
Rookery Farm
Marsh Retreat
Hyland's Farm
Rivulet House
KARTING
Brookfield
Windsor Farm
Rain Water Lake
Holly Tree Farm
Council Farm
Ivy House
Marsh Farm
Top Yard
Church Farm
Sycamores
Manor House
Lymn Bank Farm
Millhill Farm
Lymn Bank
Heath's Meadows Nature Reserve
Bridge House
Woody Nook
Kiln House
Limon Farm
Rowanberry Farm
Elmstead Farm
Ivy House
Graywell Farm
Field Cottage
West End
Sch
Burgh Hall
Lib
Mill Mound
The Chestnuts
Mill Hill Farm
Klondyke Farm
Bratoft Corner
Country Acres
Croft House
Croft End
End House Farm
Grove House Farm
The Hollies
Tree Farm
West View
Home Farm
Bland's Farm
Lloyds Farm
Belmont House
Jockhedge
Jockhedge Drain
Catchwater Drain
Main Drain
North Drain
Common Drain
Wedland's Drain
Croft Drain
Stockdale Drain
Cowcroft Drain
Fern Farm
Cottage
Memi
El Gen Sta
South View
Wks
Orby Grove House
Sycamore Farm
Holly Tree Cottage
Grazing Farm
Faulkers House
Faulkers Fish Farm
Caravan Site
Home Farm
Kirk's Farm
Ivy Cottage Farm
Willow Lodge
New Farm
Orion
Broadmeadows
The Glen
Younger's Lane
Mill Hill Farm
Mill Hill
Bristol Farm
Marsh View Farm
Rose Lea
Field Farm
Lodge Farm
Red House Farm
Stoke House
Elmtree House
Field Farm
Oxlands
Oxlands Drain
Hall Lane 3
Wainfleet Rd
Milfield Road
Green Lane
The Ings
The Lodge Farm
Lymn Bank
Bridge
Cottage
Sycamores
Croft Lane
Croft End Low Lane
High Lane
Bratoft End
Coldwater Lane (Tk)
Hyland's Farm
Rivulet House
Pinchbeck Lane
Brookfield
Croft Drain
Rain Water Lake
Top Yard
Marsh Farm
Holly Tree Farm
Council Farm
Ivy House
Marsh Retreat
Rookery Farm
Vine Farm
Middlemarsh Farm
Swiss Bungalow
The Elms
Coleraine
Coronation Farm
Halfway House
Hotel
Roach Farm Park
Southview Leisure Park
Caravan Park
Garden Centre
Caravan Parks
Burgh Common
Willow Lodge
New Farm
Orion
Broadmeadows
The Glen
Younger's Lane
Mill Hill Farm
Mill Hill
Bristol Farm
Nettle Hill Farm
Nettle Hill
Chalk Lane
Marsh View Farm
Rose Lea
Field Farm
Lodge Farm
Red House Farm
Stoke House
Elmtree House
Faulkers House
Faulker's Lane
Faulkers Fish Farm
Caravan Site
Home Farm
Kirk's Farm
Ivy Cottage Farm
Tree Farm
Holly Tree Cottage
Grazing Farm
Orby Grove House
Sycamore Farm
Orby Road
Station Road
ROMAN ROAD
Limon Farm
Rowanberry Farm
Bridge House
Woody Nook
Kiln House
Elmstead Farm
Ivy House
Graywell Farm
Field Cottage
West End
Gravel Pits Lane
Wildshed Lane
Summergates Lane
Mill Hill Farm
Mill Mound
The Chestnuts
Mill Lane
Milfield Road
Green Lane
Wongs Lane
The Ings
The Lodge Farm
Klondyke Farm
Bratoft Corner
Country Acres
Heath's Meadows Nature Reserve
Ings Lane
Croft House
Croft End
End House Farm
Grove House Farm
The Hollies
Tree Farm
West View
Home Farm
Bland's Farm
Lloyds Farm
Belmont House
Jockhedge
Jockhedge Drain
Wainfleet Rd
Hall Lane 3
Marsh Lane
Common Drain
Wedland's Drain
Croft Drain
Stockdale Drain
Cowcroft Drain
Fern Farm
Cottage
Memi
El Gen Sta
South View
Wks
Orby Grove House
Sycamore Farm
Holly Tree Cottage
Grazing Farm
Faulkers House
Faulkers Fish Farm
Caravan Site
Home Farm
Kirk's Farm
Ivy Cottage Farm

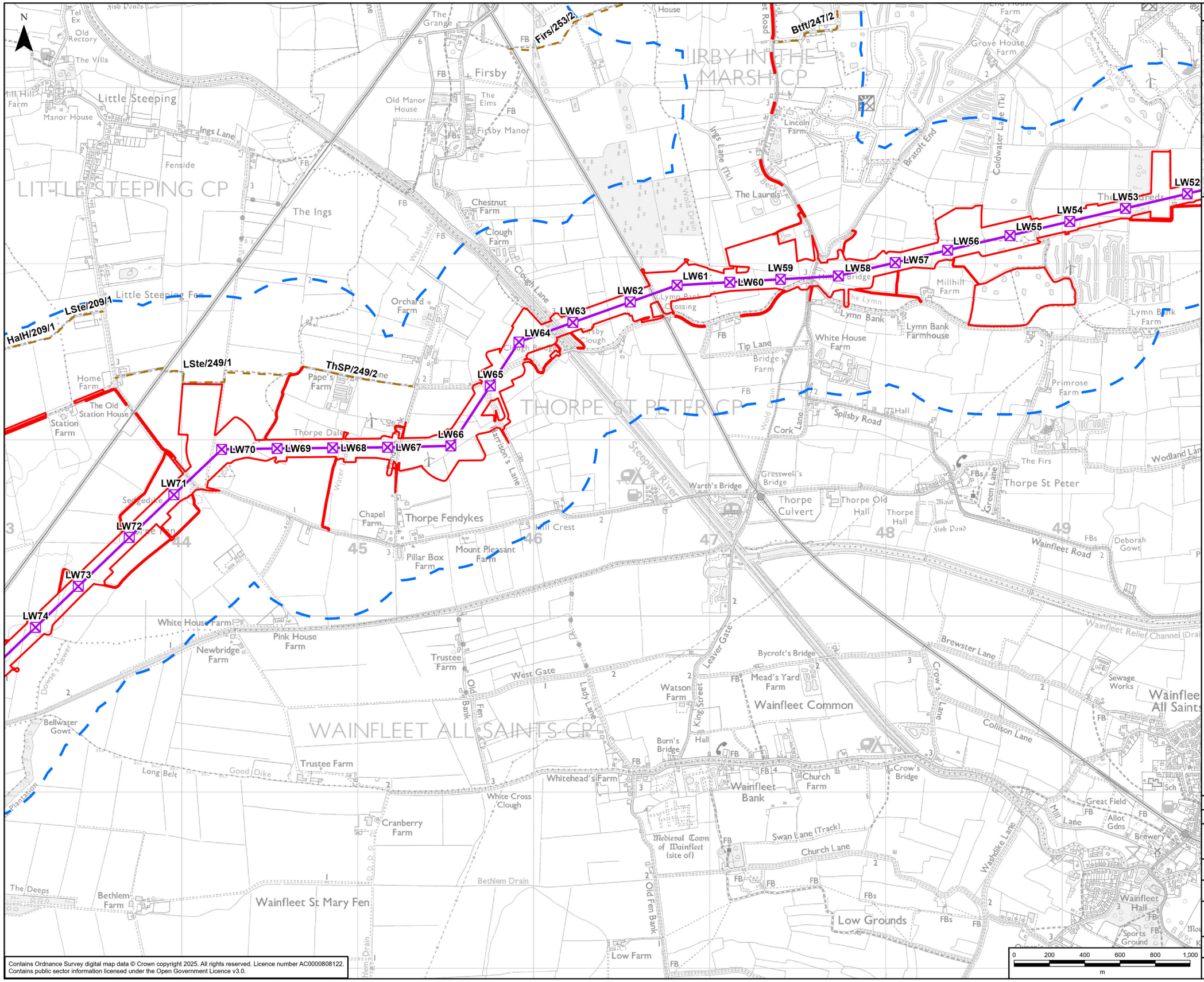

Contains Ordnance Survey digital map data © Crown copyright 2025. All rights reserved. Licence number AC0000808122.
Contains public sector information licensed under the Open Government Licence v3.0.

GRIMSBY TO WALPOLE LEGEND

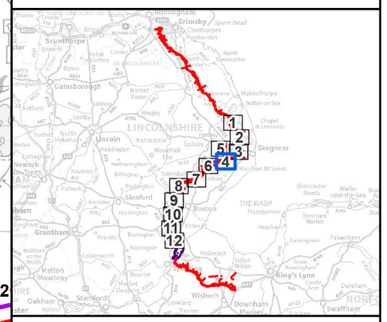

Legend

- Draft Order Limits
- 500m Study Area
- Indicative New Lattice Pylon
- Indicative New Overhead Line
- Public Rights of Way (PRoW)

Rev	Date	Description	GIS	Chk	App
A	07/05/2025	First Issue	LC	AP	NM

nationalgrid

Purpose: PEI REPORT - SECTION 4

Scheme: GRIMSBY TO WALPOLE

Document Title: FIGURE 11.3 PROW AND PROMOTED/RECREATIONAL ROUTES WITHIN THE STUDY AREA

Creator:	Date:	Checker:	Date:	Approver:	Date:
LC	07/05/2025	AP	07/05/2025	NM	07/05/2025

Document Type:	Scale:	Format:	Sheets:	Rev:
FIGURE	1:20,000	A3	4 OF 12	A

Document Path: \\eu.aecomnet.com\EMIA\UKI\UKNCL2\Jobs\60721024 Grimsby to Walpole\02_Maps\PEIR\Volume 2\Part B\G2W_FEIR_2_B_Chapter_11_Socio_Ec_Recreations_and_Tourism_Figures.aprx

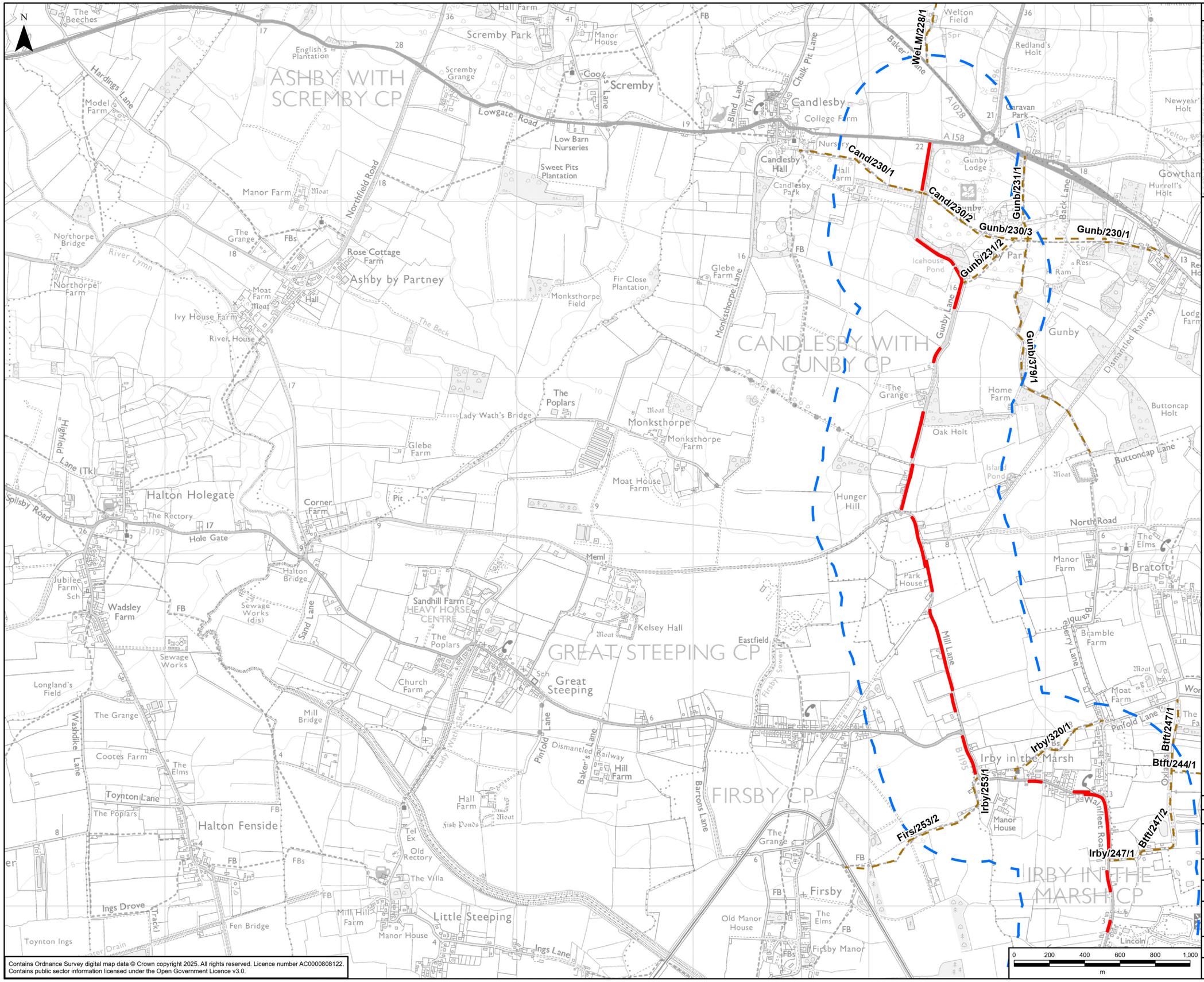

Contains Ordnance Survey digital map data © Crown copyright 2025. All rights reserved. Licence number AC0000808122.
Contains public sector information licensed under the Open Government Licence v3.0.

GRIMSBY TO WALPOLE LEGEND

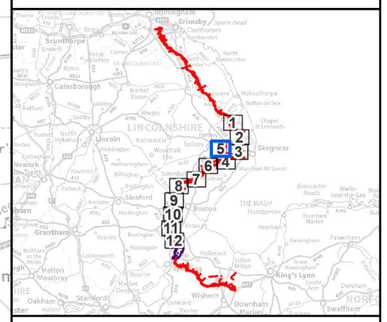

Legend

- Draft Order Limits
- 500m Study Area
- Public Rights of Way (PRoW)

Rev	Date	Description	GIS	Chk	App
A	07/05/2025	First Issue	LC	AP	NM

nationalgrid

Purpose: PEI REPORT - SECTION 4

Scheme: GRIMSBY TO WALPOLE

Document Title: FIGURE 11.3 PROW AND PROMOTED/RECREATIONAL ROUTES WITHIN THE STUDY AREA

Creator:	Date:	Checker:	Date:	Approver:	Date:
LC	07/05/2025	AP	07/05/2025	NM	07/05/2025

Document Type:	Scale:	Format:	Sheets:	Rev:
FIGURE	1:20,000	A3	5 OF 12	A

Document Path: \\eu.aecomnet.com\EMIA\UKI\UKNCL2\Jobs\60721024 Grimsby to Walpole\02_Maps\PEIR\Volume 2\Part B\G2W_FEIR_2_B_Chapter_11_Socio_Ec_Recreations_and_Tourism_Figures.aprx

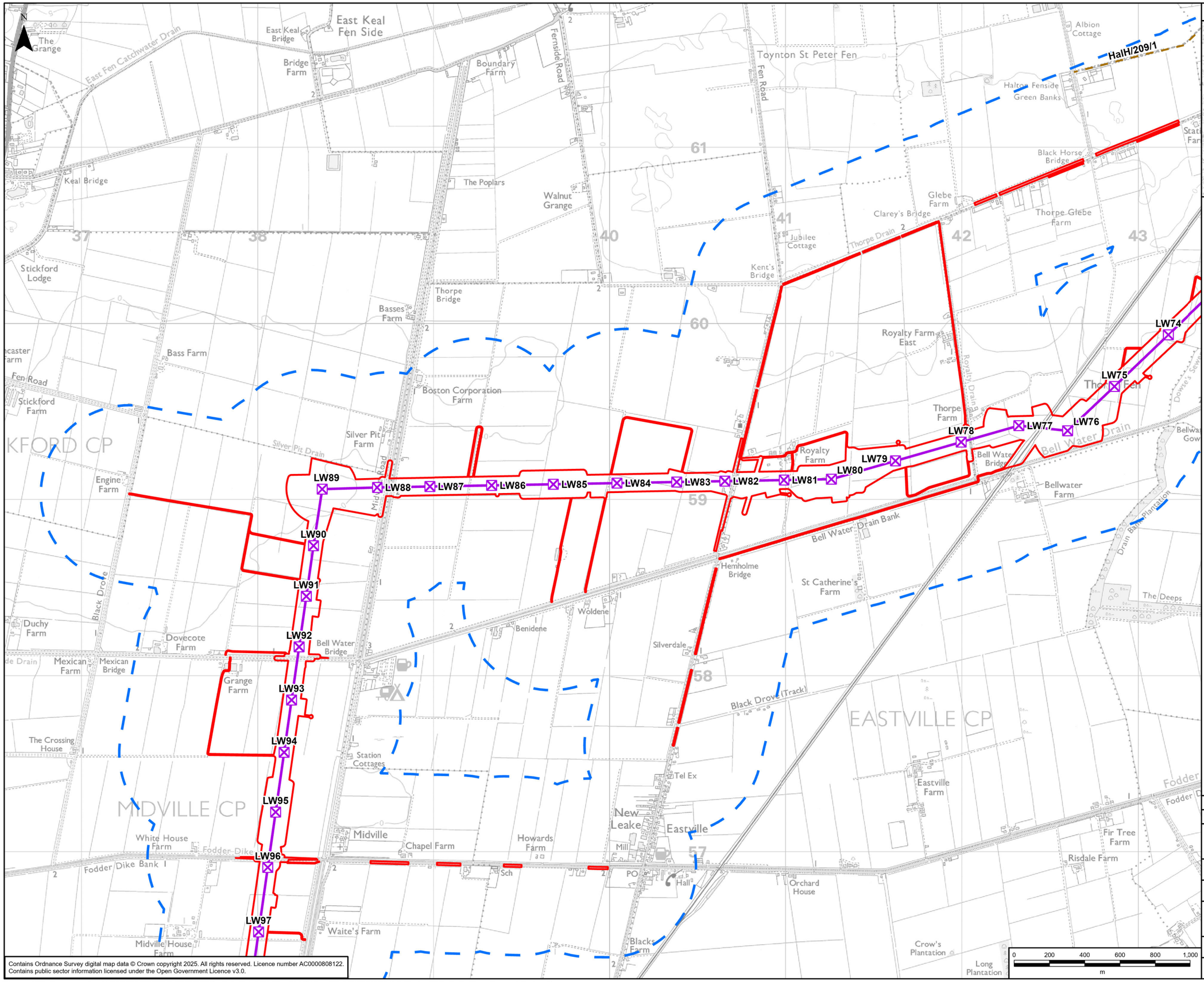

Contains Ordnance Survey digital map data © Crown copyright 2025. All rights reserved. Licence number AC0000808122.
Contains public sector information licensed under the Open Government Licence v3.0.

GRIMSBY TO WALPOLE LEGEND

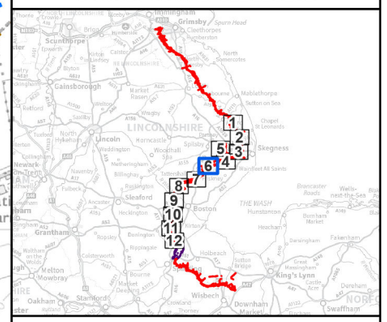

Legend

- Draft Order Limits
- 500m Study Area
- Indicative New Lattice Pylon
- Indicative New Overhead Line
- Public Rights of Way (PRoW)

Rev	Date	Description	GIS	Chk	App
A	07/05/2025	First Issue	LC	AP	NM

nationalgrid

Purpose: PEI REPORT - SECTION 4

Scheme: GRIMSBY TO WALPOLE

Document Title: FIGURE 11.3
PROW AND PROMOTED/RECREATIONAL ROUTES WITHIN THE STUDY AREA

Creator:	Date:	Checker:	Date:	Approver:	Date:
LC	07/05/2025	AP	07/05/2025	NM	07/05/2025

Document Type:	Scale:	Format:	Sheets:	Rev:
FIGURE	1:20,000	A3	6 OF 12	A

Document Path: \\eu.aecomnet.com\EMIA\UKI\UKNCL2\Jobs\60721024 Grimsby to Walpole\02_Maps\PEIR\Volume 2\Part B\G2W_FEIR_2_B_Chapter_11_Socio_Ec_Recreations_and_Tourism_Figures.aprx

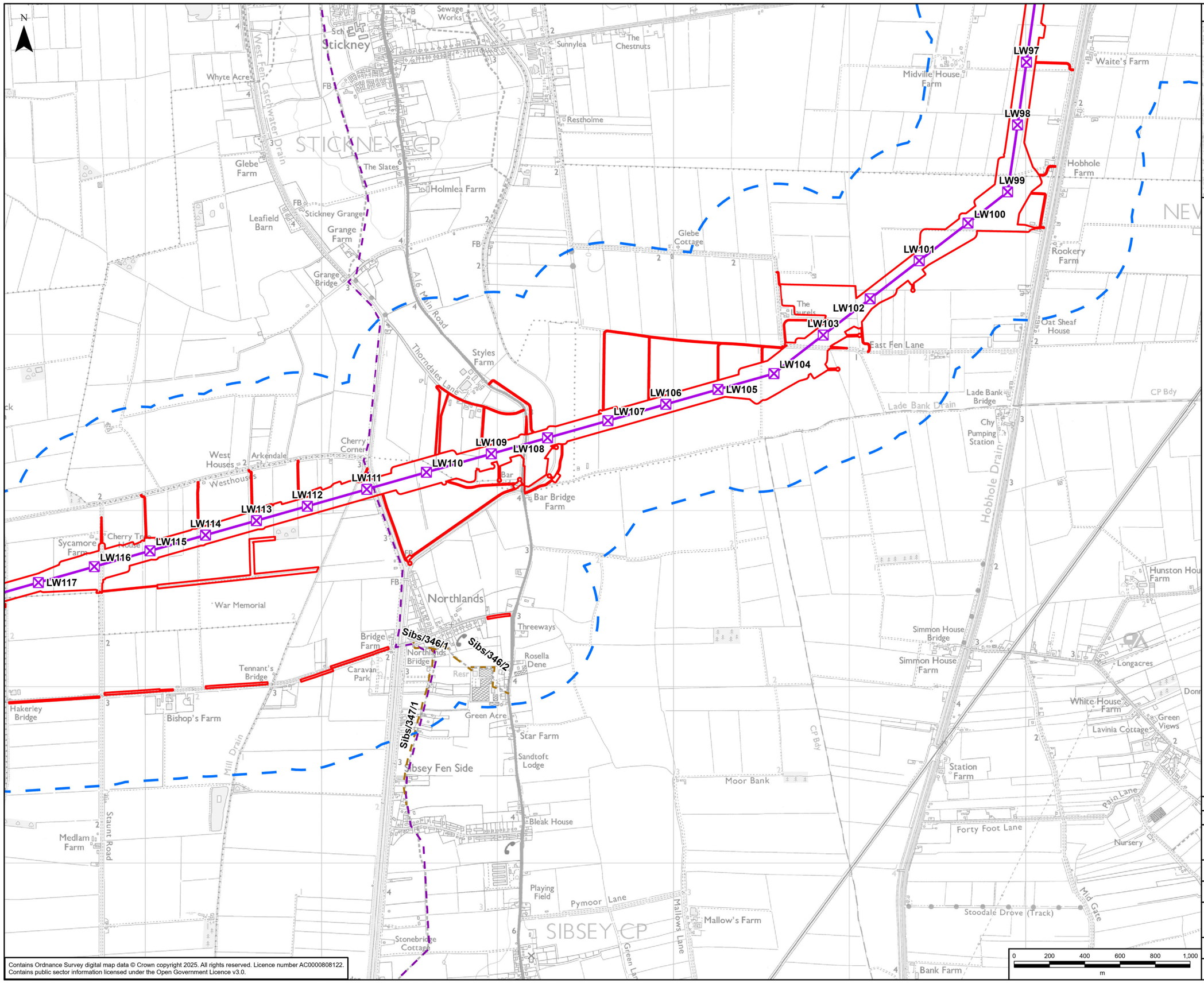

Contains Ordnance Survey digital map data © Crown copyright 2025. All rights reserved. Licence number AC0000808122.
Contains public sector information licensed under the Open Government Licence v3.0.

GRIMSBY TO WALPOLE LEGEND

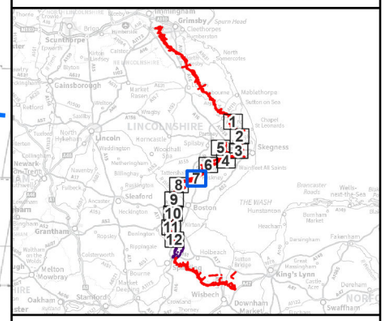

Legend

- Draft Order Limits
- 500m Study Area
- Indicative New Lattice Pylon
- Indicative New Overhead Line
- Public Rights of Way (PRoW)

Recreational Route

- Greenwich Meridian Trail

Rev	Date	Description	GIS	Chk	App
A	07/05/2025	First Issue	LC	AP	NM

nationalgrid

Purpose: PEI REPORT - SECTION 4

Scheme: GRIMSBY TO WALPOLE

Document Title: FIGURE 11.3
PROW AND PROMOTED/RECREATIONAL ROUTES WITHIN THE STUDY AREA

Creator:	Date:	Checker:	Date:	Approver:	Date:
LC	07/05/2025	AP	07/05/2025	NM	07/05/2025

Document Type:	Scale:	Format:	Sheets:	Rev:
FIGURE	1:20,000	A3	7 OF 12	A

Document Path: \\eu.aecomnet.com\EMIA\UKI\UKNCL2\Jobs\60721024 Grimsby to Walpole\02_Maps\PEIR\Volume 2\Part B\G2W_FEIR_2_B_Chapter_11_Socio_Ec_Recreations_and_Tourism_Figures.aprx

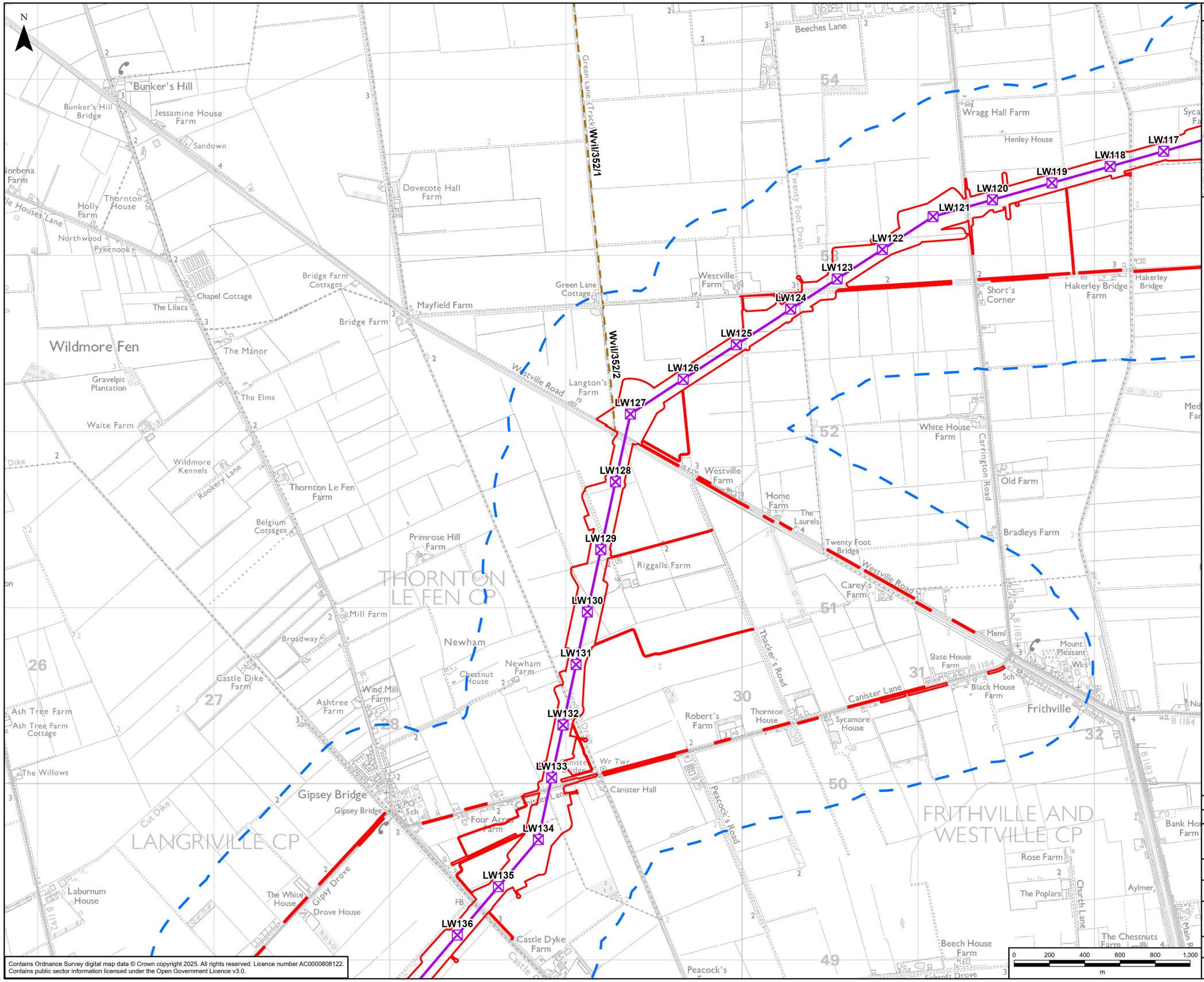

GRIMSBY TO WALPOLE LEGEND

Legend

- Draft Order Limits
- 500m Study Area
- Indicative New Lattice Pylon
- Indicative New Overhead Line
- Public Rights of Way (PRoW)

Rev	Date	Description	GIS	Chk	App
A	07/05/2025	First Issue	LC	AP	NM

nationalgrid

Purpose: PEI REPORT - SECTION 4

Scheme: GRIMSBY TO WALPOLE

Document Title: FIGURE 11.3 PROW AND PROMOTED/RECREATIONAL ROUTES WITHIN THE STUDY AREA

Creator:	Date:	Checker:	Date:	Approver:	Date:
LC	07/05/2025	AP	07/05/2025	NM	07/05/2025

Document Type:	Scale:	Format:	Sheets:	Rev:
FIGURE	1:20,000	A3	8 OF 12	A

Contains Ordnance Survey digital map data © Crown copyright 2025. All rights reserved. Licence number AC0000808122.
Contains public sector information licensed under the Open Government Licence v3.0.

Document Path: \\eu.aecomnet.com\EMIA\UKI\UKNCL2\Jobs\60721024 Grimsby to Walpole\02_Maps\PEIR\Volume 2\Part B\G2W_FEIR_2_B_Chapter_11_Socio_Ec_Recreations_and_Tourism_Figures.aprx

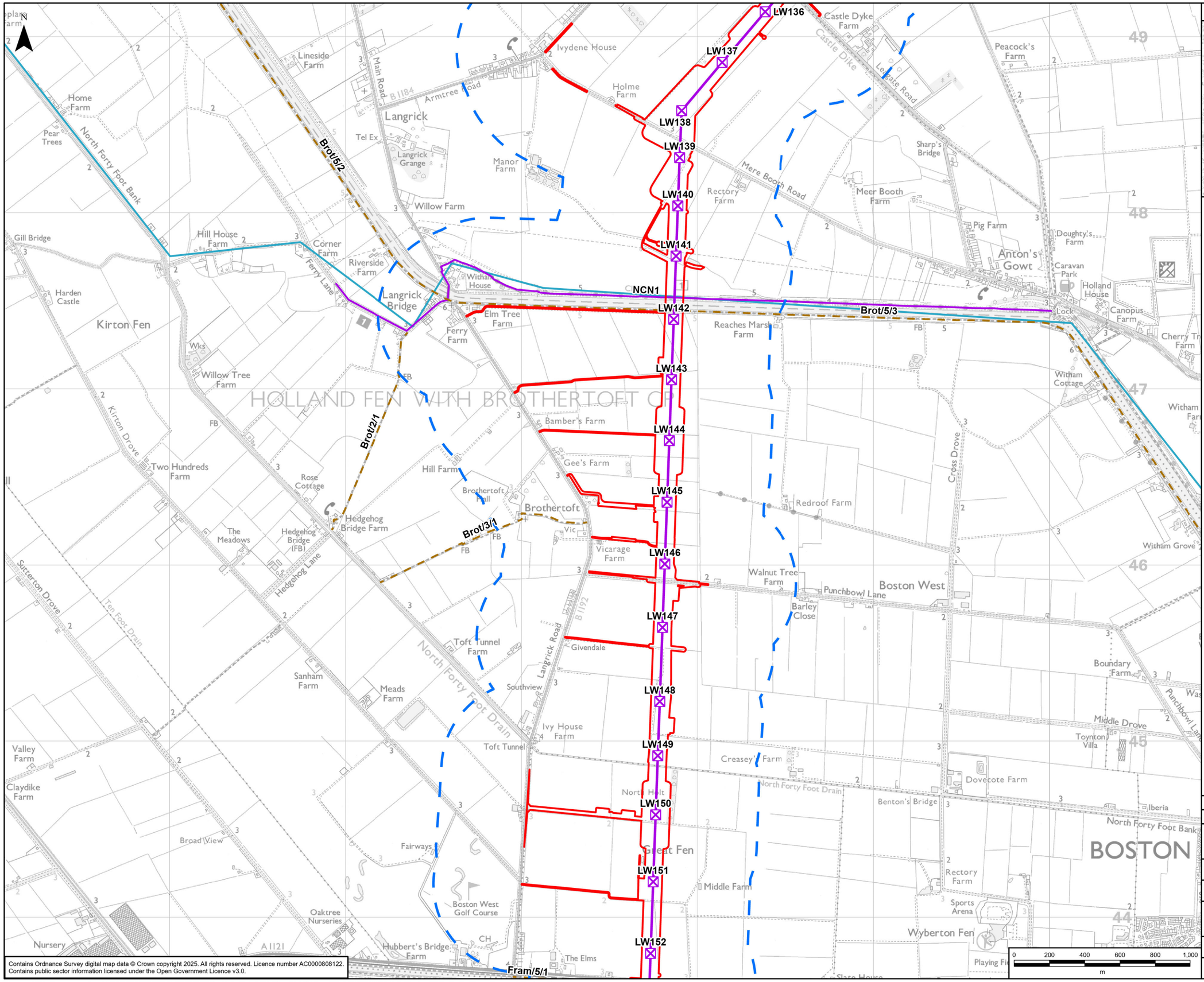

Contains Ordnance Survey digital map data © Crown copyright 2025. All rights reserved. Licence number AC0000808122.
Contains public sector information licensed under the Open Government Licence v3.0.

GRIMSBY TO WALPOLE LEGEND

Legend

- Draft Order Limits
- 500m Study Area
- Indicative New Lattice Pylon
- Indicative New Overhead Line
- Public Rights of Way (PRoW)

Recreational Route

- National Cycle Route
- Water Rail Way

Rev	Date	Description	GIS	Chk	App
A	07/05/2025	First Issue	LC	AP	NM

nationalgrid

Purpose: PEI REPORT - SECTION 4

Scheme: GRIMSBY TO WALPOLE

Document Title: FIGURE 11.3 PROW AND PROMOTED/RECREATIONAL ROUTES WITHIN THE STUDY AREA

Creator:	Date:	Checker:	Date:	Approver:	Date:
LC	07/05/2025	AP	07/05/2025	NM	07/05/2025

Document Type:	Scale:	Format:	Sheets:	Rev:
FIGURE	1:20,000	A3	9 OF 12	A

Document Path: \\eu.aecomnet.com\EMIA\UKI\UKNCL2\Jobs\60721024 Grimsby to Walpole\02_Maps\PEIR\Volume 2\Part B\G2W_FEIR_2_B_Chapter_11_Socio_Ec_Recreations_and_Tourism_Figures.aprx

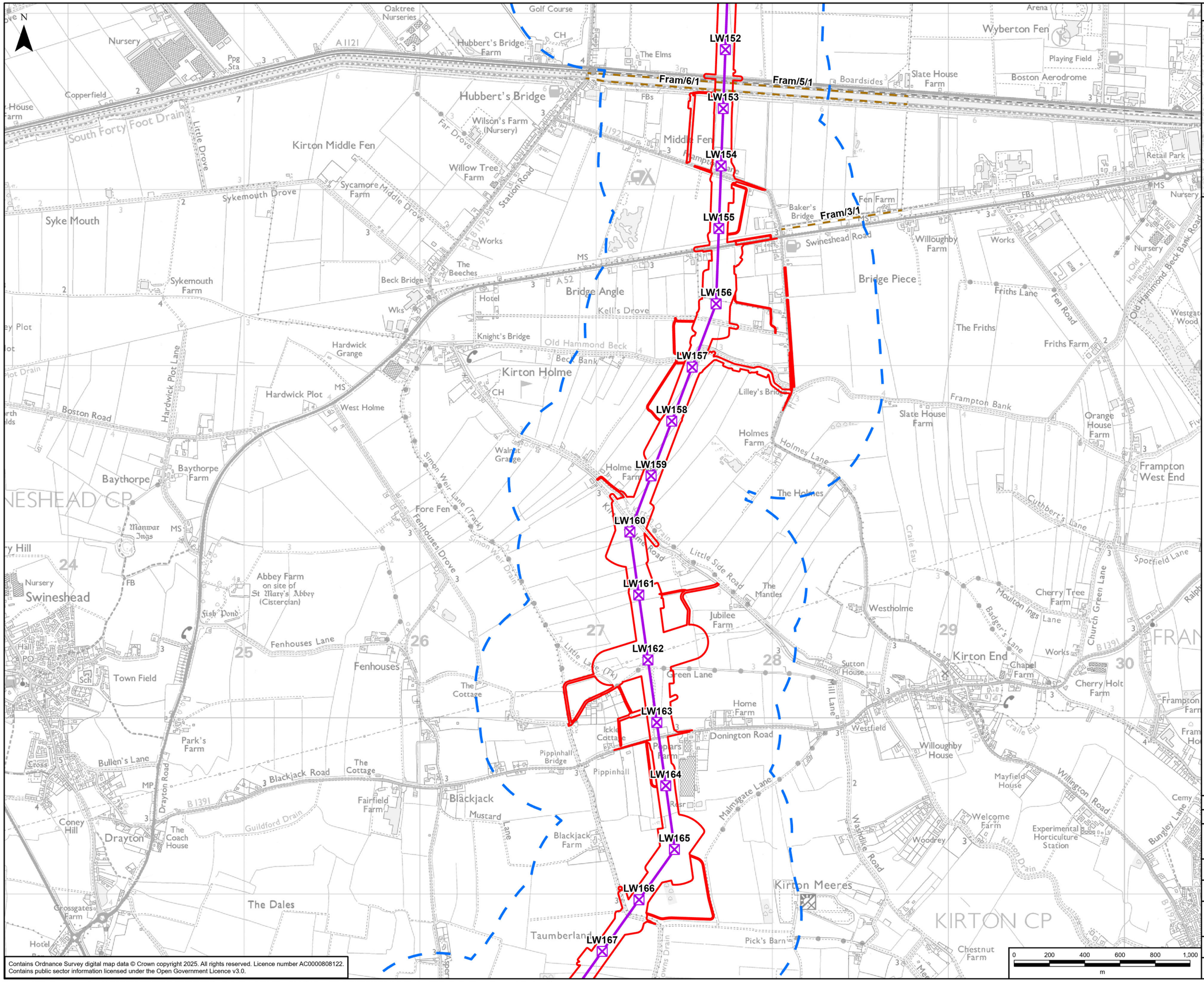

GRIMSBY TO WALPOLE LEGEND

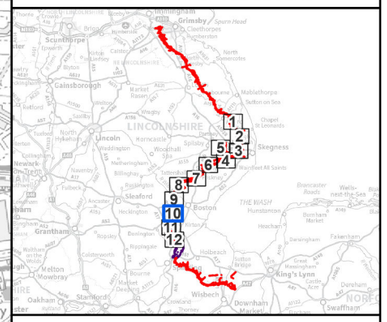

Legend

- Draft Order Limits
- 500m Study Area
- Indicative New Lattice Pylon
- Indicative New Overhead Line
- Public Rights of Way (PRoW)

Rev	Date	Description	GIS	Chk	App
A	07/05/2025	First Issue	LC	AP	NM

nationalgrid

Purpose: PEI REPORT - SECTION 4

Scheme: GRIMSBY TO WALPOLE

Document Title: FIGURE 11.3 PROW AND PROMOTED/RECREATIONAL ROUTES WITHIN THE STUDY AREA

Creator:	Date:	Checker:	Date:	Approver:	Date:
LC	07/05/2025	AP	07/05/2025	NM	07/05/2025

Document Type:	Scale:	Format:	Sheets:	Rev:
FIGURE	1:20,000	A3	10 OF 12	A

Document Path: \\eu.aecomnet.com\EMIA\UKI\UKNCL2\Jobs\60721024 Grimsby to Walpole\02_Maps\PEIR\Volume 2\Part B\G2W_FEIR_2_B_Chapter_11_Socio_Ec_Recreations_and_Tourism_Figures.aprx

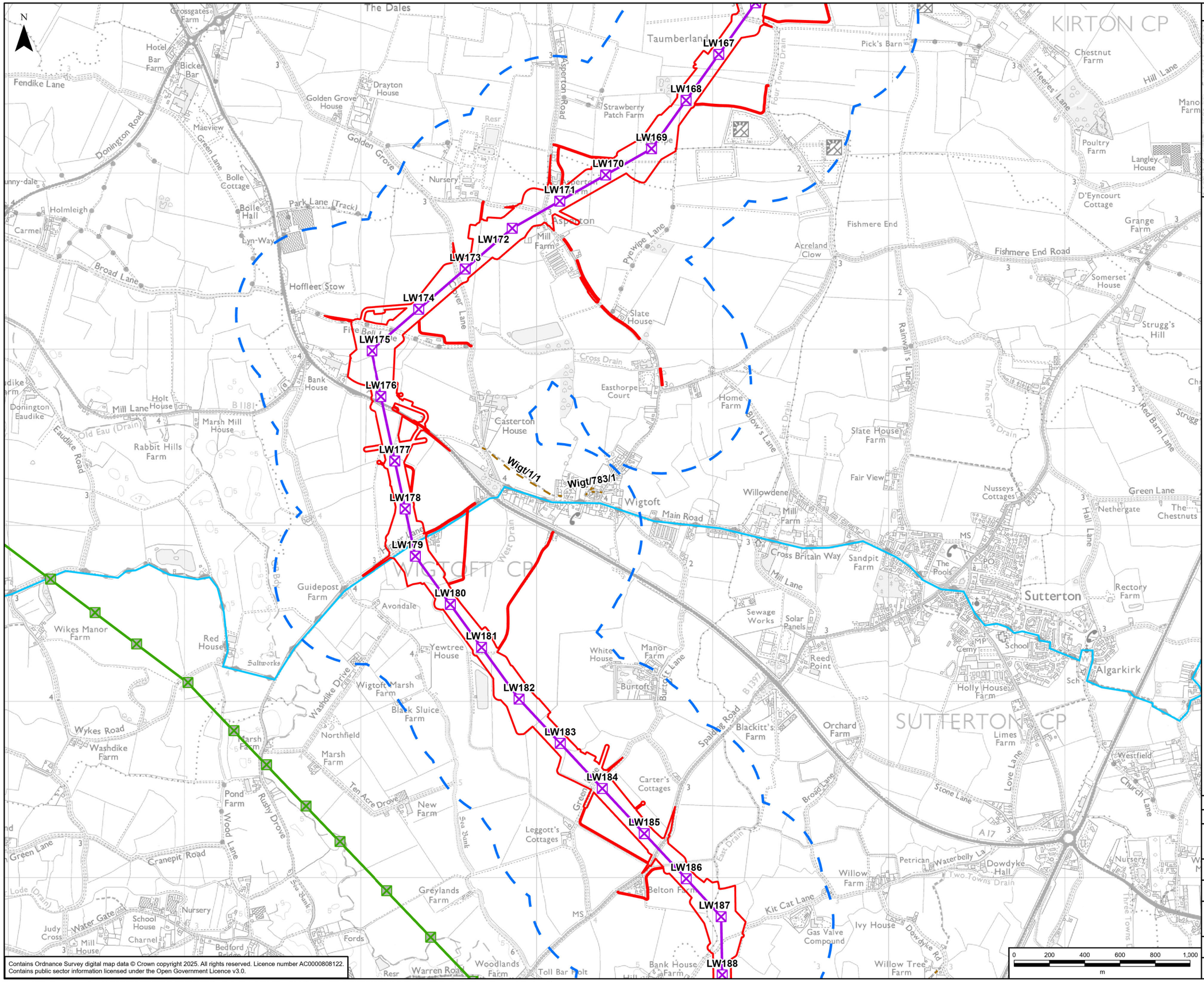

Contains Ordnance Survey digital map data © Crown copyright 2025. All rights reserved. Licence number AC0000808122.
Contains public sector information licensed under the Open Government Licence v3.0.

GRIMSBY TO WALPOLE LEGEND

Legend

- Draft Order Limits
- 500m Study Area
- Indicative New Lattice Pylon
- Existing Lattice Pylon - Not Affected
- Indicative New Overhead Line
- Existing Overhead Line - Not Affected
- Public Rights of Way (PRoW)

Recreational Route

- Cross Britian Way

Rev	Date	Description	GIS	Chk	App
A	07/05/2025	First Issue	LC	AP	NM

nationalgrid

Purpose: PEI REPORT - SECTION 4

Scheme: GRIMSBY TO WALPOLE

Document Title: FIGURE 11.3 PROW AND PROMOTED/RECREATIONAL ROUTES WITHIN THE STUDY AREA

Creator:	Date:	Checker:	Date:	Approver:	Date:
LC	07/05/2025	AP	07/05/2025	NM	07/05/2025

Document Type:	Scale:	Format:	Sheets:	Rev:
FIGURE	1:20,000	A3	11 OF 12	A

Document Path: \\eu.aecomnet.com\EMIA\UKI\UKNCL2\Jobs\60721024 Grimsby to Walpole\02_Maps\PEIR\Volume 2\Part B\G2W_FEIR_2_B_Chapter_11_Socio_Ec_Recreations_and_Tourism_Figures.aprx

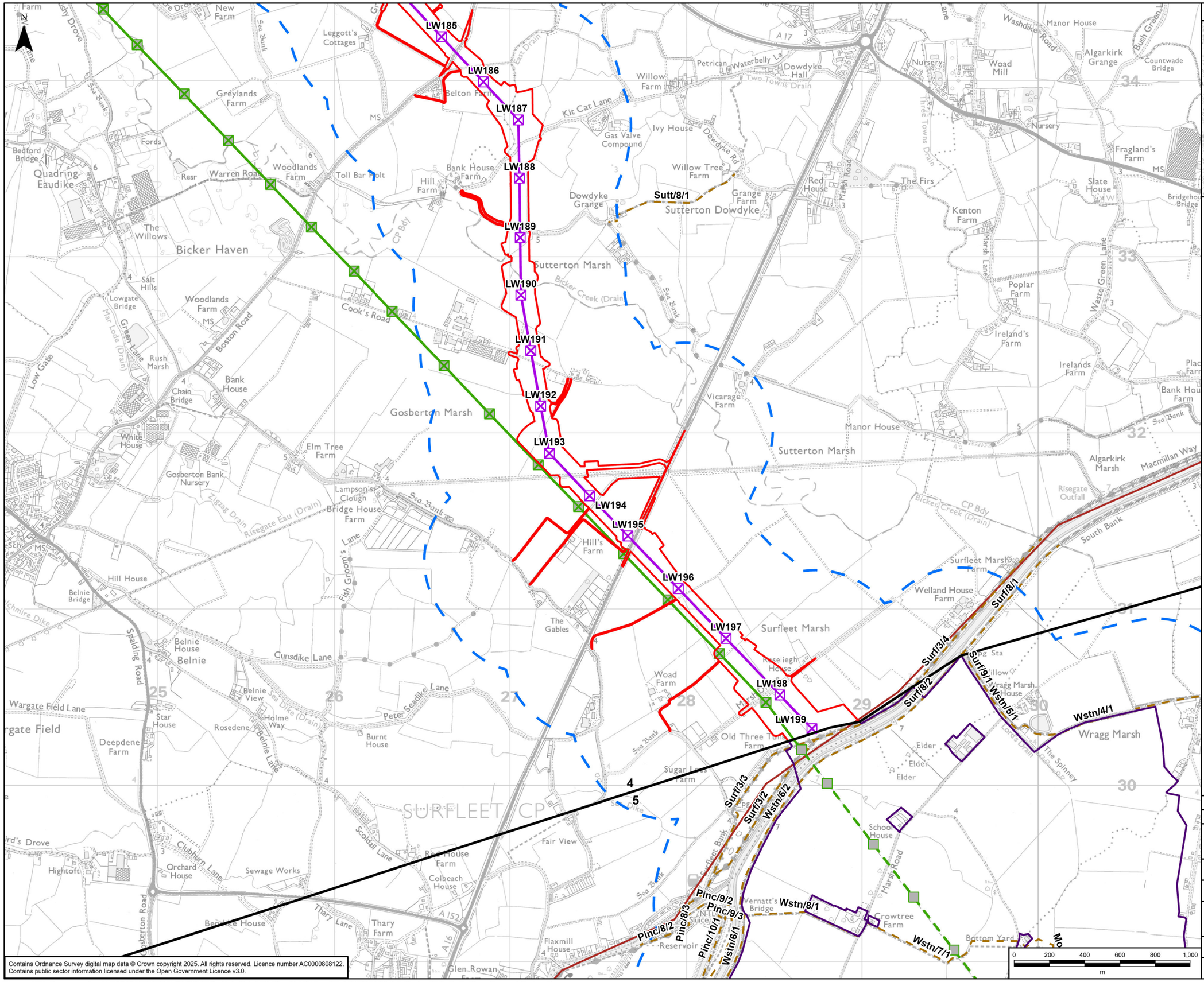
LW185
LW186
LW187
LW188
LW189
LW190
LW191
LW192
LW193
LW194
LW195
LW196
LW197
LW198
LW199
Sutt/8/1
Surf/8/1
Surf/3/4
Surf/9/1
Surf/8/2
Wstn/5/1
Wstn/4/1
Surf/3/3
Surf/3/2
Wstn/6/2
Pinc/9/2
Pinc/9/3
Pinc/8/3
Pinc/8/2
Pinc/10/1
Wstn/6/1
Wstn/8/1
Wstn/7/1
4
5
Bicker Haven
Gosberton Marsh
Sutterton Marsh
Surfleet Marsh
Wragg Marsh
SURFLEET CP
Sutterton Dowdyke
Quadring Eaudike
Belnie
Holbeach
Spalding
Boston
A17
A16
A152
Macmillan Way
South Bank
Sea Bank
Bicker Creek (Drain)
Risegate Eau (Drain)
Zigzag Drain
Two Towns Drain
Washdike Road
Kit Cat Lane
Dowdyke Rd
Marsh Road
Three Towns Drain
Waste Green Lane
Marsh Lane
Green Lane
Boston Road
Cook's Road
Warren Road
Toll Bar Holt
Cunsdike Lane
Peter Seadike Lane
Belnie Lane
Fish Groom's Lane
Clubhurn Lane
Scotall Lane
Thary Lane
Spalding Road
Wargate Field Lane
Low Gate
Mar Lode (Drain)
Sea Dike (Drain)
Lerne Drain
The Spinney
Risegate Outfall
Bedford Bridge
Quadring Eaudike
The Willows
Salt Hills
Lowgate Bridge
Rush Marsh
Chain Bridge
White House
Gosberton Bank Nursery
Elm Tree Farm
Lampson's Clough
Bridge House Farm
Hill's Farm
Hill House
Belnie Bridge
Belnie House
Belnie View
Holme Way
Rosedene
Star House
Deepdene Farm
Burnt House
Orchard House
Sewage Works
Hightoft
Bell House Farm
Colbeach House
Fair View
Thary Farm
Bellike House
Flaxmill House
Glen Rowan
Vernatt's Bridge
Crowtree Farm
Bottom Yard
School House
Old Three Tuns Farm
Sugar Loaf Farm
Welland House Farm
Surfleet Marsh Farm
Woad Farm
The Gables
Roseleigh House
Elder
Willow
Vicarage Farm
Manor House
Algarkirk Marsh
Algarkirk Grange
Countwade Bridge
Woad Mill
Nursery
Fragland's Farm
Slate House
Bridgehouse Bridge
Kenton Farm
Poplar Farm
Ireland's Farm
Irelands Farm
Bank House Farm
Red House
The Firs
Grange Farm
Willow Tree Farm
Dowdyke Grange
Gas Valve Compound
Ivy House
Dowdyke Hall
Petrican
Waterbelly La
Willow Farm
Belton Farm
Bank House Farm
Hill Farm
Woodlands Farm
Greylands Farm
Leggott's Cottages
New Farm
Fords
Resr
CP Bdy
Bank House
Chain Bridge

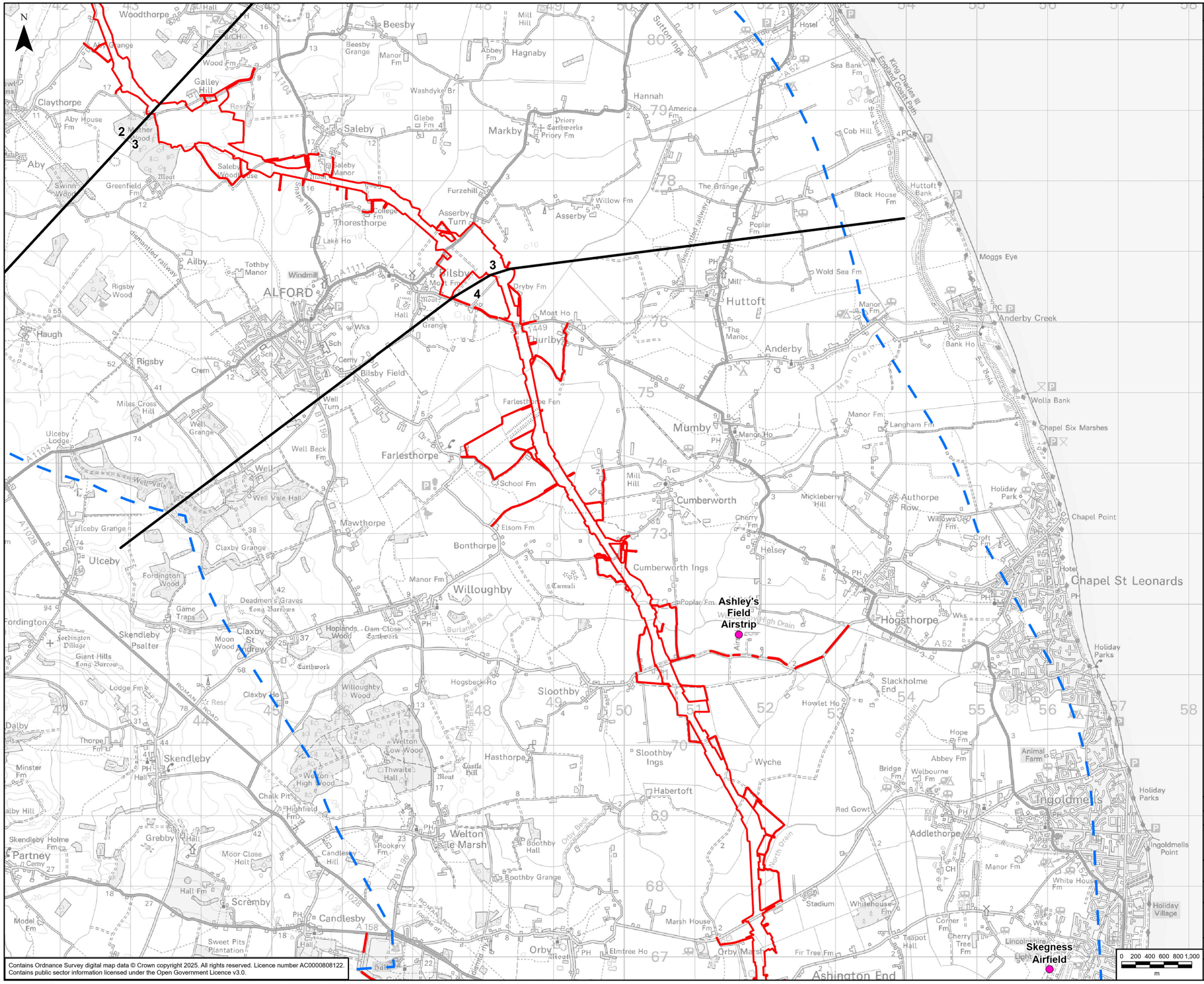

Contains Ordnance Survey digital map data © Crown copyright 2025. All rights reserved. Licence number AC0000808122.
Contains public sector information licensed under the Open Government Licence v3.0.

GRIMSBY TO WALPOLE LEGEND

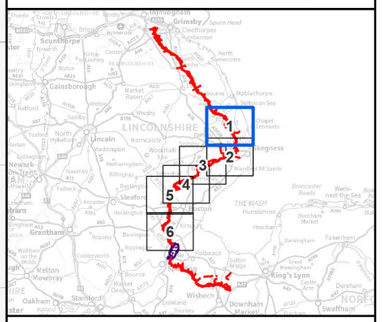

Legend

- Draft Order Limits
- Route Section Break
- 5km Study Area
- Airfields/Airstrip

Rev	Date	Description	GIS	Chk	App
A	24/04/2025	First Issue	LC	AP	NM

nationalgrid

Purpose: PEI REPORT - SECTION 4

Scheme: GRIMSBY TO WALPOLE

Document Title: FIGURE 11.4
AIRFIELDS AND AIRSTRIPS WITHIN THE STUDY AREA

Creator:	Date:	Checker:	Date:	Approver:	Date:
LC	24/04/2025	AP	24/04/2025	NM	24/04/2025

Document Type:	Scale:	Format:	Sheets:	Rev:
FIGURE	1:50,000	A3	1 OF 6	A

Document Path: \\eu.aecomnet.com\EMIA\UKI\UKNCL2\Jobs\60721024 Grimsby to Walpole\02_Maps\PEIR\Volume 2\Part B\G2W_FEIR_2_B_Chapter_11_Socio_Ec_Recreations_and_Tourism_Figures.aprx

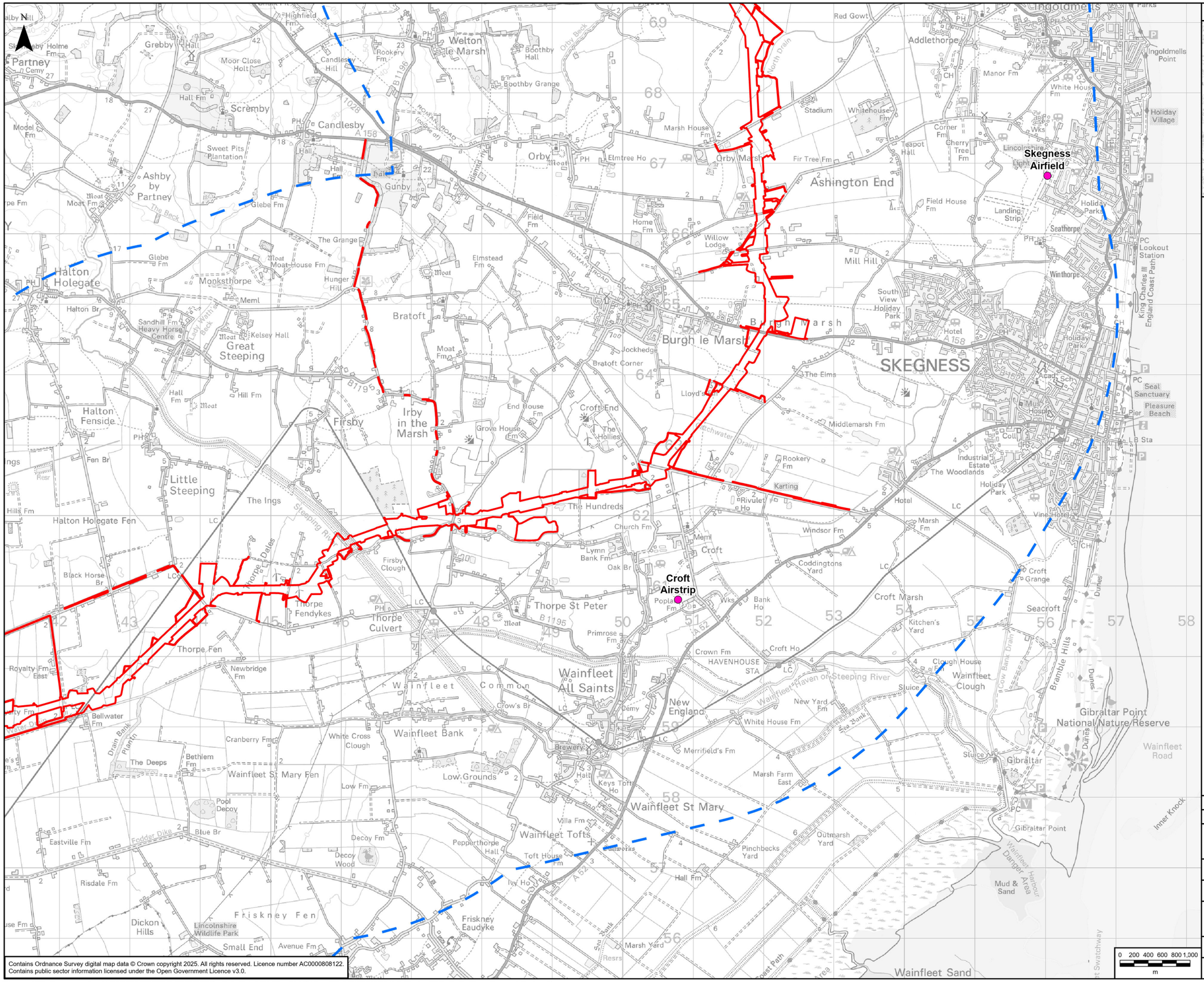
Skegness Airfield
Croft Airstrip
SKEGNESS
Burgh le Marsh
Ashington End
Wainfleet All Saints
Wainfleet St Mary
Wainfleet Tofts
Thorpe St Peter
Gibraltar Point National Nature Reserve
Wainfleet Sand
Friskney Fen
Halton Holegate
Great Steeping
Little Steeping
Irby in the Marsh
Firsby
Bratoft
Orby
Candlesby
Scremby
Ashby by Partney
Partney
Welton le Marsh
Ingoldmells
Addlethorpe
Seathorpe
Winthorpe
Croft Marsh
Croft
Thorpe Culvert
Thorpe Fendykes
Friskney Eaudyke
Friskney Clough
Wainfleet Bank
Wainfleet Common
Wainfleet St Mary Fen
Wainfleet Clough
Wainfleet Haven or Steeping River
Gibraltar
Gibraltar Point
Mud & Sand
Wainfleet Harbour Danger Area
Inner Knock
Wainfleet Road
Lincolnshire Wildlife Park
Dickon Hills
Small End
Halton Holegate Fen
Halton Fenside
Black Horse Br
Thorpe Fen
Newbridge Fm
Bellwater Fm
Cranberry Fm
White Cross Clough
Low Grounds
Low Fm
Pool Decoy
Decoy Fm
Decoy Wood
Eastville Fm
Risdale Fm
Blue Br
Fodder Dike
Pepperthorpe Hall
Toft House Fm
Ivy Ho
Hall Fm
Marsh Yard
Pinchbecks Yard
Outmarsh Yard
Marsh Farm East
Merrifield's Fm
Keys Toft Ho
Brewery
Cemy
Crow's Br
Crown Fm
HAVENHOUSE STA
Croft Ho
Primrose Fm
Poplar Fm
Oak Br
Lymn Bank Fm
Church Fm
The Hundreds
Croft End
The Hollies
Jockhedge
Bratoft Corner
Lloyd's
The Elms
Middlemarsh Fm
Rookery Fm
Karting
Rivulet Ho
Windsor Fm
Coddingtons Yard
Kitchen's Yard
Seacroft
Croft Grange
Clough House
Sluice
New Yard Fm
White House Fm
Sea Bank
Marsh Fm
Hotel
Vine Hotel
Industrial Estate
The Woodlands
Holiday Park
Holiday Village
Landing Strip
Field House Fm
Teapot Hall
Cherry Tree Fm
Corner Fm
Whitehouse Fm
Stadium
Marsh House Fm
Fir Tree Fm
Orby Marsh
Willow Lodge
Home Fm
Elmtree Ho
Elmstead Fm
Field Fm
Mill Hill
South View Holiday Park
Acad Sch
Mus
Hospital
Coll
Seal Sanctuary
Pleasure Beach
Pier
L B Sta
King Charles III England Coast Path
Lookout Station
Manor Fm
White House Fm
Ingoldmells Point
Red Gowt
North Drain
Orby Beck
Boothby Hall
Boothby Grange
Rookery Fm
Candlesby Hill
Moor Close Holt
Hall Fm
Sweet Pits Plantation
Model Fm
Grebby Hall
Highfield Fm
Glebe Fm
Moat Fm
Moat House Fm
Monkstorhope
Hunger Hill
The Grange
Sandhill Fm
Heavy Horse Centre
Kelsey Hall
Hill Fm
Fen Br
The Ings
Thorpe Dales
Steeping River
Royalty Fm East
Drain Bank
Plantn
The Deeps
Bethlem Fm
Wainfleet Road
Dunes
Bramble Hills
Cow Bank Drain
Swatchway
Watchwater Drain
Roman Road
Lincolnshire
Grimsby
Cleethorpes
Louth
Mablethorpe
Skegness
Boston
Spalding
Peterborough
Lincoln
Grantham
Sleaford
Bourne
Stamford
Market Rasen
Gainsborough
King's Lynn
Wisbech
Downham Market
Swaffham
Brancaster
Burnham Market
Fakenham
Holbeach
Spalding
Sutton on Sea
Chapel St Leonards
Ingoldmells
Wainfleet
Alford
Louth
Horncastle
Woodhall Spa
Mablethorpe
Sutton on Sea
Skegness
Wainfleet
Boston
Spalding
Holbeach
Sleaford
Bourne
Grantham
Stamford
Market Rasen
Gainsborough
Caistor
Brigg
Barton on Humber
Immingham
Cleethorpes
Grimsby
Louth
Horncastle
Woodhall Spa

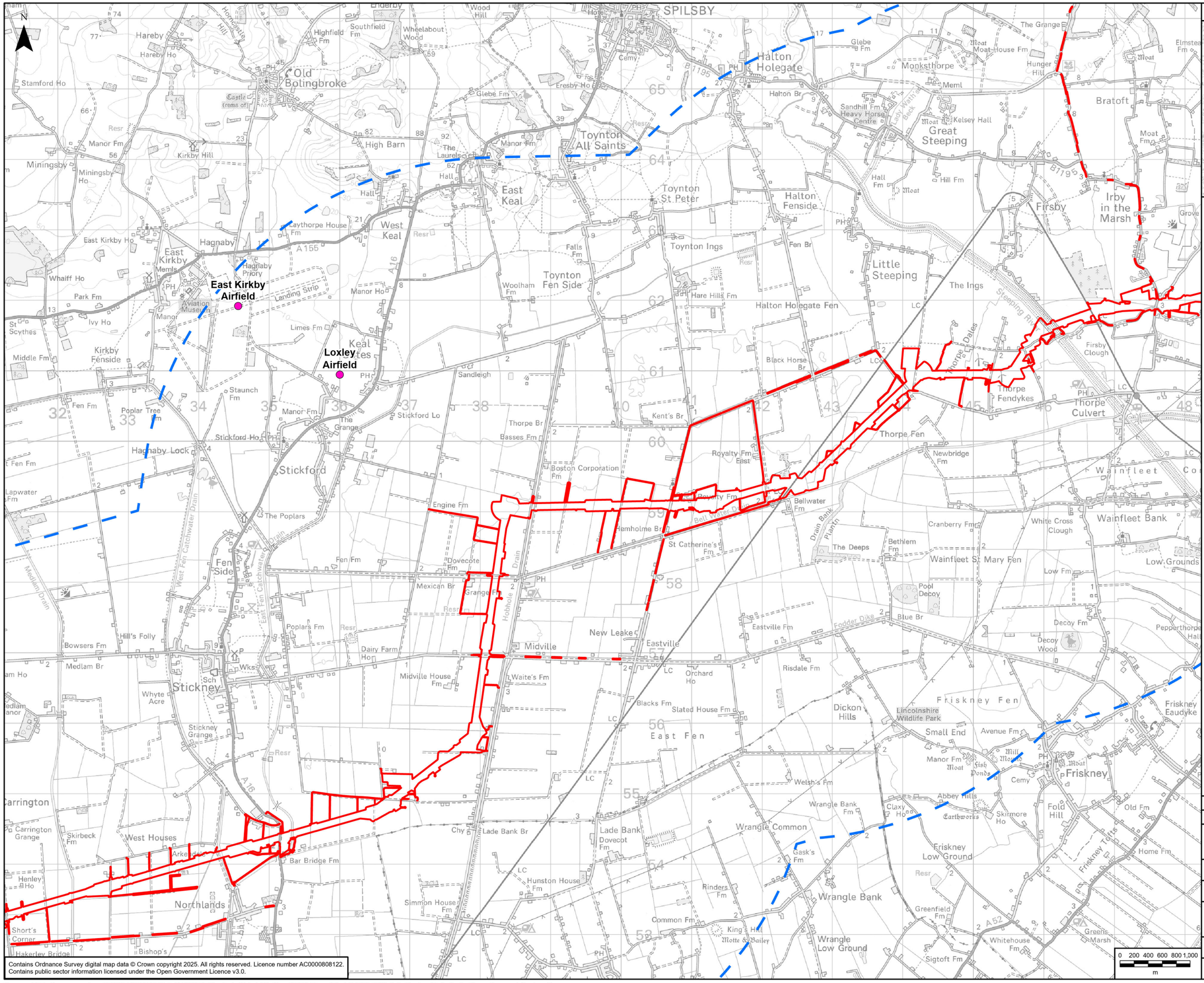

GRIMSBY TO WALPOLE LEGEND

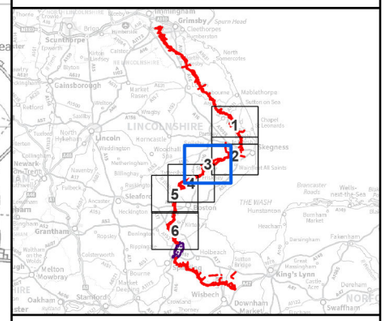

Legend

- Draft Order Limits
- 5km Study Area
- Airfields/Airstrip

Rev	Date	Description	GIS	Chk	App
A	24/04/2025	First Issue	LC	AP	NM

nationalgrid

Purpose: PEI REPORT - SECTION 4

Scheme: GRIMSBY TO WALPOLE

Document Title: FIGURE 11.4 AIRFIELDS AND AIRSTRIPS WITHIN THE STUDY AREA

Creator:	Date:	Checker:	Date:	Approver:	Date:
LC	24/04/2025	AP	24/04/2025	NM	24/04/2025

Document Type:	Scale:	Format:	Sheets:	Rev:
FIGURE	1:50,000	A3	3 OF 6	A

Document Path: \\eu.aecomnet.com\EMIA\UKI\UKNCL2\Jobs\60721024 Grimsby to Walpole\02_Maps\PEIR\Volume 2\Part B\G2W_FEIR_2_B_Chapter_11_Socio_Ec_Recreations_and_Tourism_Figures.aprx

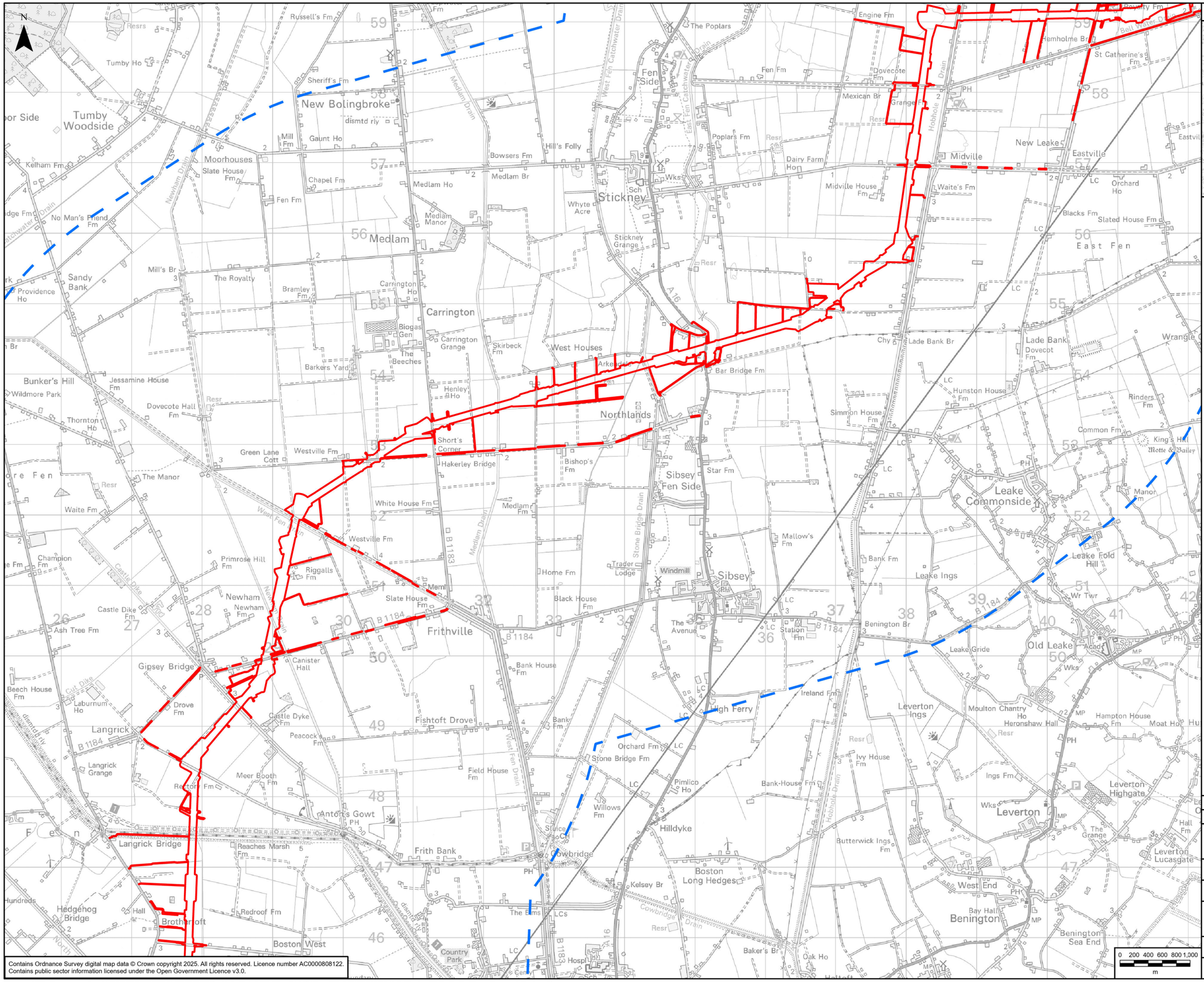

GRIMSBY TO WALPOLE LEGEND

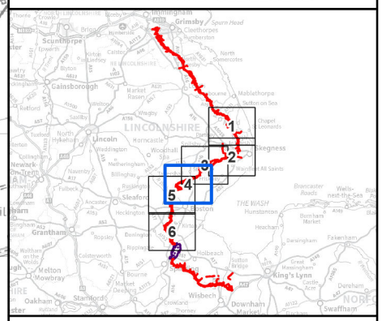

Legend

- Draft Order Limits
- 5km Study Area

Rev	Date	Description	GIS	Chk	App
A	24/04/2025	First Issue	LC	AP	NM

nationalgrid

Purpose: PEI REPORT - SECTION 4

Scheme: GRIMSBY TO WALPOLE

Document Title: FIGURE 11.4 AIRFIELDS AND AIRSTRIPS WITHIN THE STUDY AREA

Creator:	Date:	Checker:	Date:	Approver:	Date:
LC	24/04/2025	AP	24/04/2025	NM	24/04/2025

Document Type:	Scale:	Format:	Sheets:	Rev:
FIGURE	1:50,000	A3	4 OF 6	A

0 200 400 600 800 1,000 m

Document Path: \\eu.aecomnet.com\EMIA\UKI\UKNCL2\Jobs\60721024 Grimsby to Walpole\02_Maps\PEIR\Volume 2\Part B\G2W_FEIR_2_B_Chapter_11_Socio_Ec_Recreations_and_Tourism_Figures.aprx

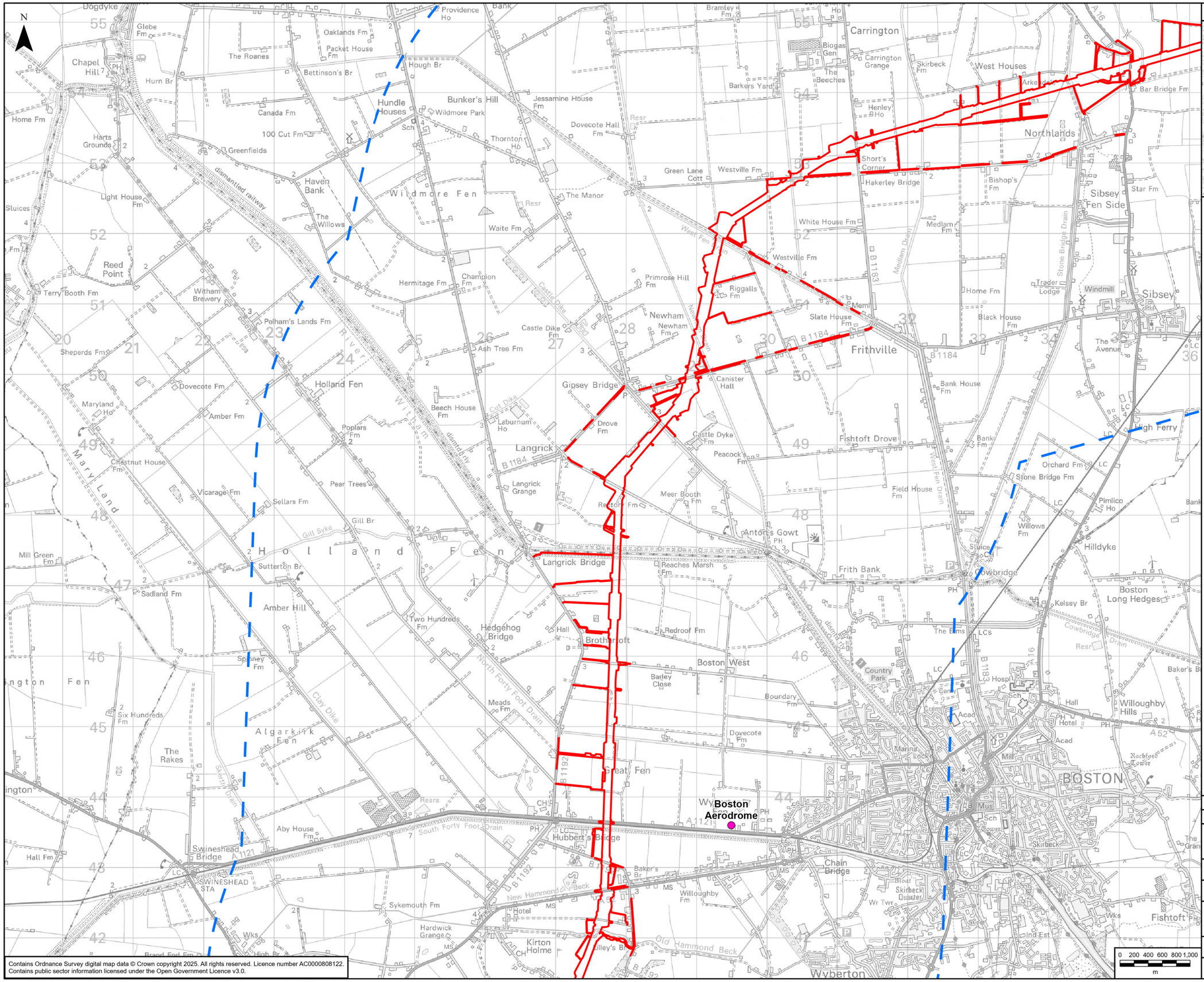

Contains Ordnance Survey digital map data © Crown copyright 2025. All rights reserved. Licence number AC0000808122.
Contains public sector information licensed under the Open Government Licence v3.0.

GRIMSBY TO WALPOLE LEGEND

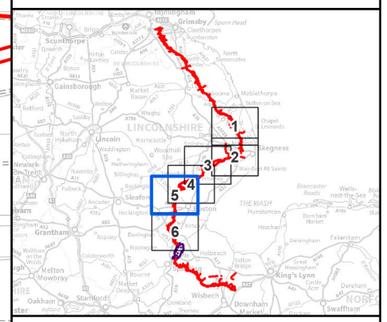

Legend

- Draft Order Limits
- 5km Study Area
- Airfields/Airstrip

Rev	Date	Description	GIS	Chk	App
A	24/04/2025	First Issue	LC	AP	NM

nationalgrid

Purpose: PEI REPORT - SECTION 4

Scheme: GRIMSBY TO WALPOLE

Document Title: FIGURE 11.4
AIRFIELDS AND AIRSTRIPS WITHIN THE STUDY AREA

Creator:	Date:	Checker:	Date:	Approver:	Date:
LC	24/04/2025	AP	24/04/2025	NM	24/04/2025

Document Type:	Scale:	Format:	Sheets:	Rev:
FIGURE	1:50,000	A3	5 OF 6	A

Document Path: \\eu.aecomnet.com\EMIA\UKI\UKNCL2\Jobs\60721024 Grimsby to Walpole\02_Maps\PEIR\Volume 2\Part B\G2W_FEIR_2_B_Chapter_11_Socio_Ec_Recreations_and_Tourism_Figures.aprx

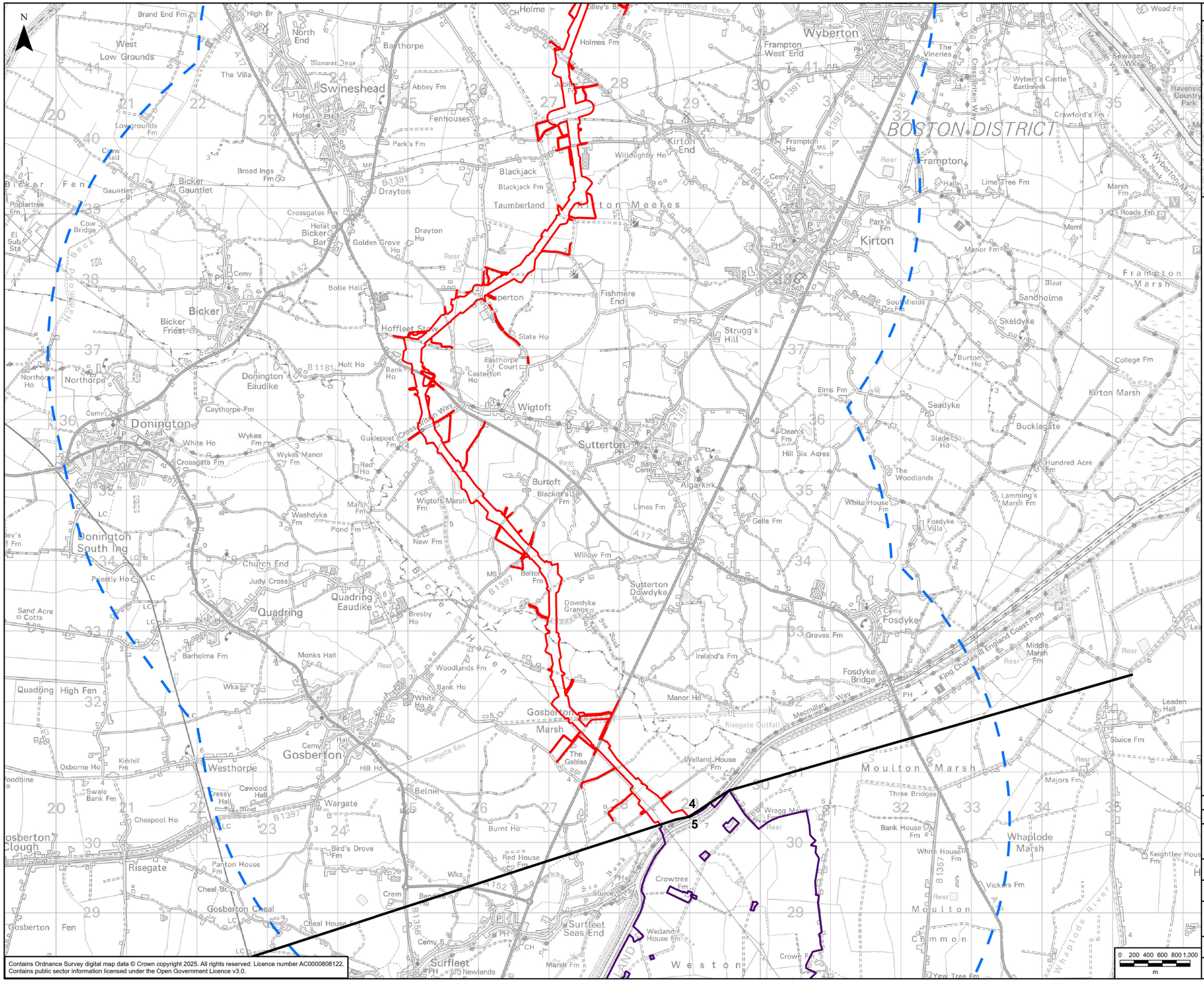

GRIMSBY TO WALPOLE LEGEND

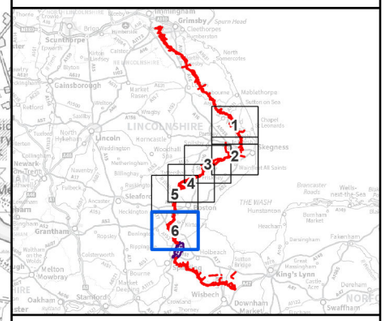

Legend

- Draft Order Limits
- Refined Weston Marsh Substation Siting Zone
- Route Section Break
- 5km Study Area

Rev	Date	Description	GIS	Chk	App
A	24/04/2025	First Issue	LC	AP	NM

nationalgrid

Purpose: PEI REPORT - SECTION 4

Scheme: GRIMSBY TO WALPOLE

Document Title: FIGURE 11.4 AIRFIELDS AND AIRSTRIPS WITHIN THE STUDY AREA

Creator:	Date:	Checker:	Date:	Approver:	Date:
LC	24/04/2025	AP	24/04/2025	NM	24/04/2025

Document Type:	Scale:	Format:	Sheets:	Rev:
FIGURE	1:50,000	A3	6 OF 6	A

Document Path: \\eu.aecomnet.com\EMIA\UKI\UKNCL2\Jobs\60721024 Grimsby to Walpole\02_Maps\PEIR\Volume 2\Part B\G2W_FEIR_2_B_Chapter_11_Socio_Ec_Recreations_and_Tourism_Figures.aprx