The Great Grid Upgrade

Grimsby to Walpole

Preliminary Environmental Information Report

Volume 2 Part B Section Specific Assessments

Section 4 New Lincolnshire Connection Substation B to Refined Weston Marsh Substation Siting Zone

Chapter 6 Water Environment and Flood Risk

Figures

June 2025

Volume 2 Part B Section 4 Chapter 6 – Figure List

Figure number	Figure title
Figure 6.1	Water Environment Receptors and Study Area
Figure 6.2	Principal Local Water Environment Regulators
Figure 6.3	Surface Water Flood Risk
Figure 6.4	Water Framework Directive Surface Water Body Status

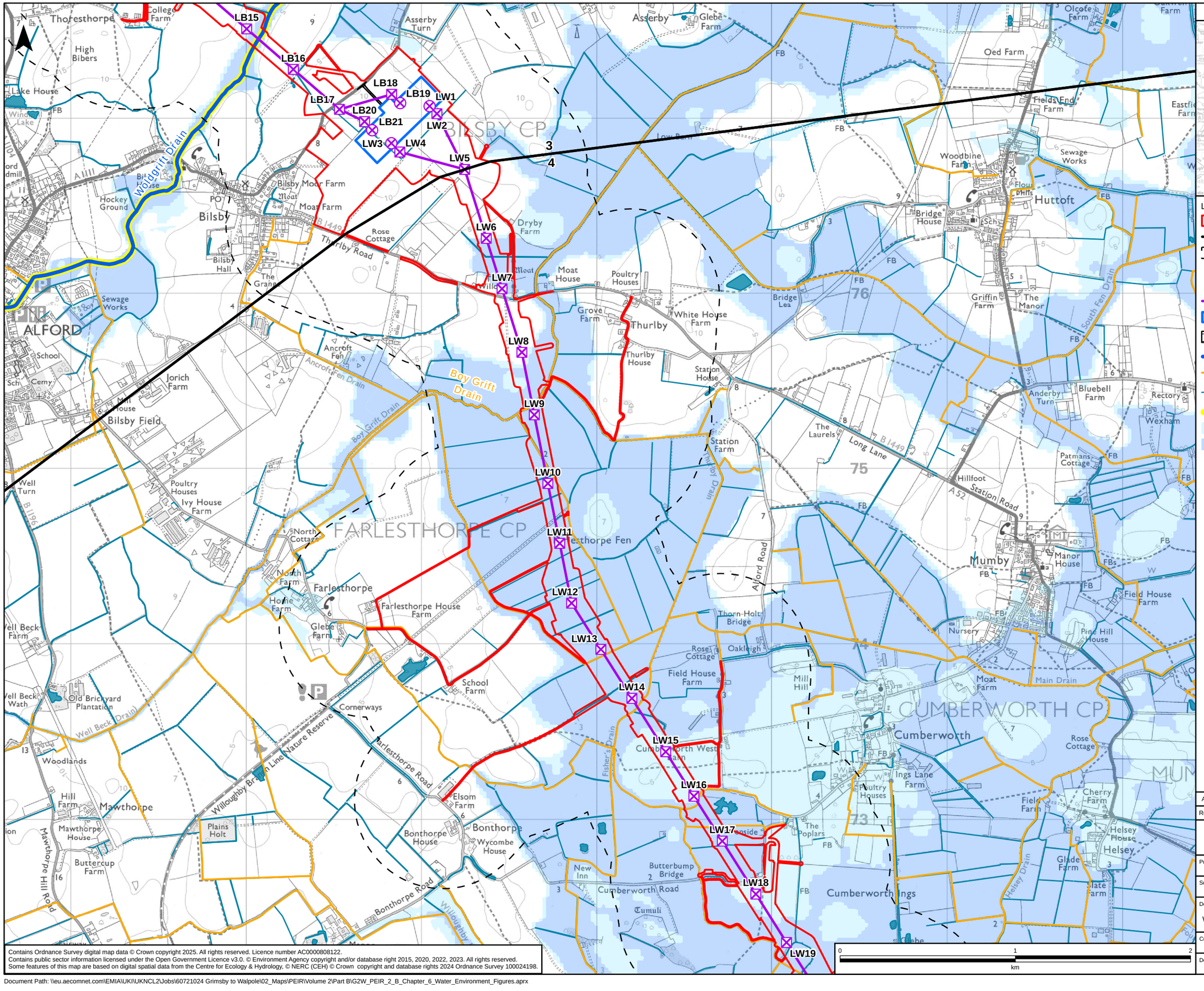

GRIMSBY TO WALPOLE LEGEND

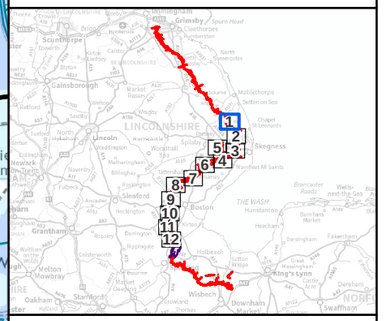

Legend

- Draft Order Limits
- Route Section Break
- 500m Study Area
- Indicative New Lattice Pylon
- Indicative New Gantry
- Indicative New Overhead Line
- Indicative New Substation Boundary
- Indicative Permanent Substation Access Route
- Environment Agency Main River
- IDB Maintained Watercourse
- Ordinary Watercourse / Standing Water Body
- Spatial Flood Defence
- Flood Zone 2
- Flood Zone 3

Rev	Date	Description	GIS	Chk	App
A	14/05/2025	First Issue	LC	SA	DR

nationalgrid

Purpose:	PEI REPORT - SECTION 4
Scheme:	GRIMSBY TO WALPOLE
Document Title:	FIGURE 6.1 WATER ENVIRONMENT RECEPTORS AND STUDY AREA

Creator:	Date:	Checker:	Date:	Approver:	Date:
LC	14/05/2025	SA	14/05/2025	DR	14/05/2025

Document Type:	Scale:	Format:	Sheets:	Rev:
FIGURE	1:20,000	A3	1 OF 12	A

Contains Ordnance Survey digital map data © Crown copyright 2025. All rights reserved. Licence number AC0000808122.
Contains public sector information licensed under the Open Government Licence v3.0. © Environment Agency copyright and/or database right 2015, 2020, 2022, 2023. All rights reserved.
Some features of this map are based on digital spatial data from the Centre for Ecology & Hydrology, © NERC (CEH) © Crown copyright and database rights 2024 Ordnance Survey 100024198.

Document Path: \\eu.aecomnet.com\EMIA\UKI\UKNCL2\Jobs\60721024 Grimsby to Walpole\02_Maps\PEIR\Volume 2\Part B\G2W_PEIR_2_B_Chapter_6_Water_Environment_Figures.aprx

GRIMSBY TO WALPOLE LEGEND

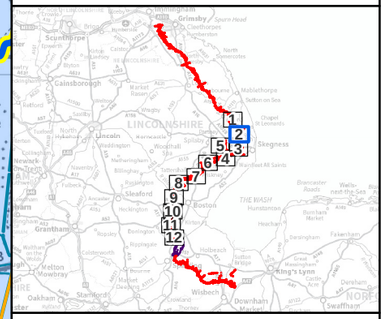

Legend

- Draft Order Limits
- 500m Study Area
- Indicative New Lattice Pylon
- Indicative New Overhead Line
- Environment Agency Main River
- IDB Maintained Watercourse
- Ordinary Watercourse / Standing Water Body
- Spatial Flood Defence
- Flood Zone 2
- Flood Zone 3

Rev	Date	Description	GIS	Chk	App
A	14/05/2025	First Issue	LC	SA	DR

nationalgrid

Purpose:	PEI REPORT - SECTION 4
Scheme:	GRIMSBY TO WALPOLE
Document Title:	FIGURE 6.1 WATER ENVIRONMENT RECEPTORS AND STUDY AREA

Creator:	Date:	Checker:	Date:	Approver:	Date:
LC	14/05/2025	SA	14/05/2025	DR	14/05/2025

Document Type:	Scale:	Format:	Sheets:	Rev:
FIGURE	1:20,000	A3	2 OF 12	A

Contains Ordnance Survey digital map data © Crown copyright 2025. All rights reserved. Licence number AC0000808122.
Contains public sector information licensed under the Open Government Licence v3.0. © Environment Agency copyright and/or database right 2015, 2020, 2022, 2023. All rights reserved.
Some features of this map are based on digital spatial data from the Centre for Ecology & Hydrology, © NERC (CEH) © Crown copyright and database rights 2024 Ordnance Survey 100024198.

Document Path: \\eu.aecomnet.com\EMIA\UKI\UKNCL2\Jobs\60721024 Grimsby to Walpole\02_Maps\PEIR\Volume 2\Part B\G2W_PEIR_2_B_Chapter_6_Water_Environment_Figures.aprx

GRIMSBY TO WALPOLE LEGEND

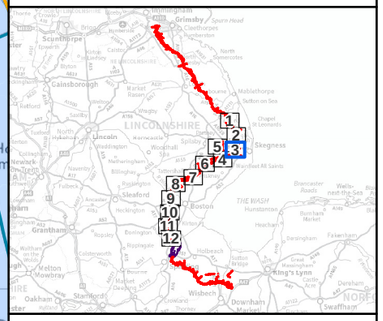

Legend

- Draft Order Limits
- 500m Study Area
- Indicative New Lattice Pylon
- Indicative New Overhead Line
- Environment Agency Main River
- IDB Maintained Watercourse
- Ordinary Watercourse / Standing Water Body
- Spatial Flood Defence
- Flood Zone 2
- Flood Zone 3

Rev	Date	Description	GIS	Chk	App
A	14/05/2025	First Issue	LC	SA	DR

nationalgrid

Purpose:	PEI REPORT - SECTION 4
Scheme:	GRIMSBY TO WALPOLE
Document Title:	FIGURE 6.1 WATER ENVIRONMENT RECEPTORS AND STUDY AREA

Creator:	Date:	Checker:	Date:	Approver:	Date:
LC	14/05/2025	SA	14/05/2025	DR	14/05/2025

Document Type:	Scale:	Format:	Sheets:	Rev:
FIGURE	1:20,000	A3	3 OF 12	A

Contains Ordnance Survey digital map data © Crown copyright 2025. All rights reserved. Licence number AC0000808122.
Contains public sector information licensed under the Open Government Licence v3.0. © Environment Agency copyright and/or database right 2015, 2020, 2022, 2023. All rights reserved.
Some features of this map are based on digital spatial data from the Centre for Ecology & Hydrology, © NERC (CEH) © Crown copyright and database rights 2024 Ordnance Survey 100024198.

Document Path: \\eu.aecomnet.com\EMIA\UKI\UKNCL2\Jobs\60721024 Grimsby to Walpole\02_Maps\PEIR\Volume 2\Part B\G2W_PEIR_2_B_Chapter_6_Water_Environment_Figures.aprx

GRIMSBY TO WALPOLE LEGEND

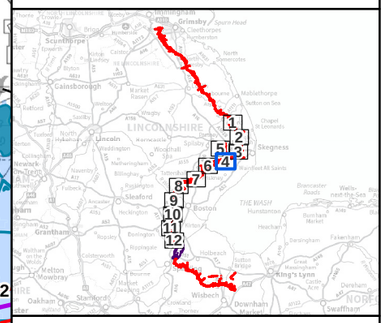

Legend

- Draft Order Limits
- 500m Study Area
- Indicative New Lattice Pylon
- Indicative New Overhead Line
- Environment Agency Main River
- IDB Maintained Watercourse
- Ordinary Watercourse / Standing Water Body
- Spatial Flood Defence
- Flood Zone 2
- Flood Zone 3

Rev	Date	Description	GIS	Chk	App
A	14/05/2025	First Issue	LC	SA	DR

nationalgrid

Purpose: PEI REPORT - SECTION 4

Scheme: GRIMSBY TO WALPOLE

Document Title:
FIGURE 6.1
WATER ENVIRONMENT RECEPTORS AND STUDY AREA

Creator:	Date:	Checker:	Date:	Approver:	Date:
LC	14/05/2025	SA	14/05/2025	DR	14/05/2025

Document Type:	Scale:	Format:	Sheets:	Rev:
FIGURE	1:20,000	A3	4 OF 12	A

Contains Ordnance Survey digital map data © Crown copyright 2025. All rights reserved. Licence number AC0000808122.
Contains public sector information licensed under the Open Government Licence v3.0. © Environment Agency copyright and/or database right 2015, 2020, 2022, 2023. All rights reserved.
Some features of this map are based on digital spatial data from the Centre for Ecology & Hydrology, © NERC (CEH) © Crown copyright and database rights 2024 Ordnance Survey 100024198.

Document Path: \\eu.aecomnet.com\EMIA\UKI\UKNCL2\Jobs\60721024 Grimsby to Walpole\02_Maps\PEIR\Volume 2\Part B\G2W_PEIR_2_B_Chapter_6_Water_Environment_Figures.aprx

GRIMSBY TO WALPOLE LEGEND

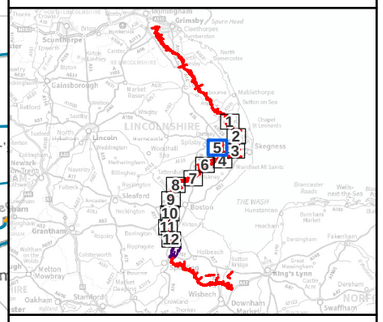

Legend

- Draft Order Limits
- 500m Study Area
- Environment Agency Main River
- IDB Maintained Watercourse
- Ordinary Watercourse / Standing Water Body
- Spatial Flood Defence
- Flood Zone 2
- Flood Zone 3

Rev	Date	Description	GIS	Chk	App
A	14/05/2025	First Issue	LC	SA	DR

nationalgrid

Purpose:	PEI REPORT - SECTION 4
Scheme:	GRIMSBY TO WALPOLE
Document Title:	FIGURE 6.1 WATER ENVIRONMENT RECEPTORS AND STUDY AREA

Creator:	Date:	Checker:	Date:	Approver:	Date:
LC	14/05/2025	SA	14/05/2025	DR	14/05/2025

Document Type:	Scale:	Format:	Sheets:	Rev:
FIGURE	1:20,000	A3	5 OF 12	A

Contains Ordnance Survey digital map data © Crown copyright 2025. All rights reserved. Licence number AC0000808122.
Contains public sector information licensed under the Open Government Licence v3.0. © Environment Agency copyright and/or database right 2015, 2020, 2022, 2023. All rights reserved.
Some features of this map are based on digital spatial data from the Centre for Ecology & Hydrology, © NERC (CEH) © Crown copyright and database rights 2024 Ordnance Survey 100024198.

0 1 2 km

Document Path: \\eu.aecomnet.com\EMIA\UKI\UKNCL2\Jobs\60721024 Grimsby to Walpole\02_Maps\PEIR\Volume 2\Part B\G2W_PEIR_2_B_Chapter_6_Water_Environment_Figures.aprx

GRIMSBY TO WALPOLE LEGEND

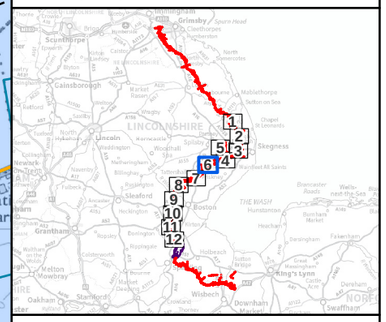

Legend

- Draft Order Limits
- 500m Study Area
- Indicative New Lattice Pylon
- Indicative New Overhead Line
- Environment Agency Main River
- IDB Maintained Watercourse
- Ordinary Watercourse / Standing Water Body
- Spatial Flood Defence
- Flood Zone 2
- Flood Zone 3

Rev	Date	Description	GIS	Chk	App
A	14/05/2025	First Issue	LC	SA	DR

nationalgrid

Purpose: PEI REPORT - SECTION 4

Scheme: GRIMSBY TO WALPOLE

Document Title: FIGURE 6.1
WATER ENVIRONMENT RECEPTORS AND STUDY AREA

Creator:	Date:	Checker:	Date:	Approver:	Date:
LC	14/05/2025	SA	14/05/2025	DR	14/05/2025

Document Type:	Scale:	Format:	Sheets:	Rev:
FIGURE	1:20,000	A3	6 OF 12	A

0 1 2 km

Contains Ordnance Survey digital map data © Crown copyright 2025. All rights reserved. Licence number AC0000808122.
Contains public sector information licensed under the Open Government Licence v3.0. © Environment Agency copyright and/or database right 2015, 2020, 2022, 2023. All rights reserved.
Some features of this map are based on digital spatial data from the Centre for Ecology & Hydrology, © NERC (CEH) © Crown copyright and database rights 2024 Ordnance Survey 100024198.

Document Path: \\eu.aecomnet.com\EMIA\UKI\UKNCL2\Jobs\60721024 Grimsby to Walpole\02_Maps\PEIR\Volume 2\Part B\G2W_PEIR_2_B_Chapter_6_Water_Environment_Figures.aprx

GRIMSBY TO WALPOLE LEGEND

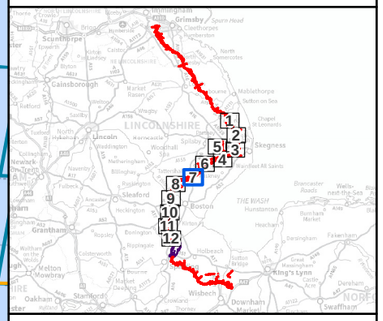

Legend

- Draft Order Limits
- 500m Study Area
- Indicative New Lattice Pylon
- Indicative New Overhead Line
- Environment Agency Main River
- IDB Maintained Watercourse
- Ordinary Watercourse / Standing Water Body
- Spatial Flood Defence
- Flood Zone 2
- Flood Zone 3

Rev	Date	Description	GIS	Chk	App
A	14/05/2025	First Issue	LC	SA	DR

nationalgrid

Purpose: PEI REPORT - SECTION 4

Scheme: GRIMSBY TO WALPOLE

Document Title: FIGURE 6.1
WATER ENVIRONMENT RECEPTORS AND STUDY AREA

Creator:	Date:	Checker:	Date:	Approver:	Date:
LC	14/05/2025	SA	14/05/2025	DR	14/05/2025

Document Type:	Scale:	Format:	Sheets:	Rev:
FIGURE	1:20,000	A3	7 OF 12	A

Contains Ordnance Survey digital map data © Crown copyright 2025. All rights reserved. Licence number AC0000808122.
Contains public sector information licensed under the Open Government Licence v3.0. © Environment Agency copyright and/or database right 2015, 2020, 2022, 2023. All rights reserved.
Some features of this map are based on digital spatial data from the Centre for Ecology & Hydrology, © NERC (CEH) © Crown copyright and database rights 2024 Ordnance Survey 100024198.

Document Path: \\eu.aecomnet.com\EMIA\UKI\UKNCL2\Jobs\60721024 Grimsby to Walpole\02_Maps\PEIR\Volume 2\Part B\G2W_PEIR_2_B_Chapter_6_Water_Environment_Figures.aprx

GRIMSBY TO WALPOLE LEGEND

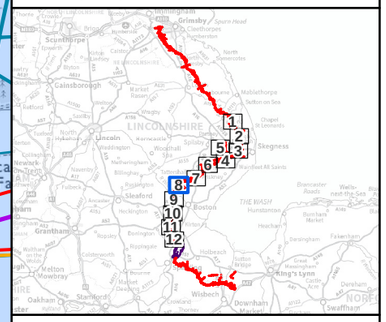

Legend

- Draft Order Limits
- 500m Study Area
- Indicative New Lattice Pylon
- Indicative New Overhead Line
- IDB Maintained Watercourse
- Ordinary Watercourse / Standing Water Body
- Flood Zone 2
- Flood Zone 3

Rev	Date	Description	GIS	Chk	App
A	14/05/2025	First Issue	LC	SA	DR

nationalgrid

Purpose:	PEI REPORT - SECTION 4
Scheme:	GRIMSBY TO WALPOLE
Document Title:	FIGURE 6.1 WATER ENVIRONMENT RECEPTORS AND STUDY AREA

Creator:	Date:	Checker:	Date:	Approver:	Date:
LC	14/05/2025	SA	14/05/2025	DR	14/05/2025

Document Type:	Scale:	Format:	Sheets:	Rev:
FIGURE	1:20,000	A3	8 OF 12	A

Contains Ordnance Survey digital map data © Crown copyright 2025. All rights reserved. Licence number AC0000808122.
Contains public sector information licensed under the Open Government Licence v3.0. © Environment Agency copyright and/or database right 2015, 2020, 2022, 2023. All rights reserved.
Some features of this map are based on digital spatial data from the Centre for Ecology & Hydrology, © NERC (CEH) © Crown copyright and database rights 2024 Ordnance Survey 100024198.

Document Path: \\eu.aecomnet.com\EMIA\UKI\UKNCL2\Jobs\60721024 Grimsby to Walpole\02_Maps\PEIR\Volume 2\Part B\G2W_PEIR_2_B_Chapter_6_Water_Environment_Figures.aprx

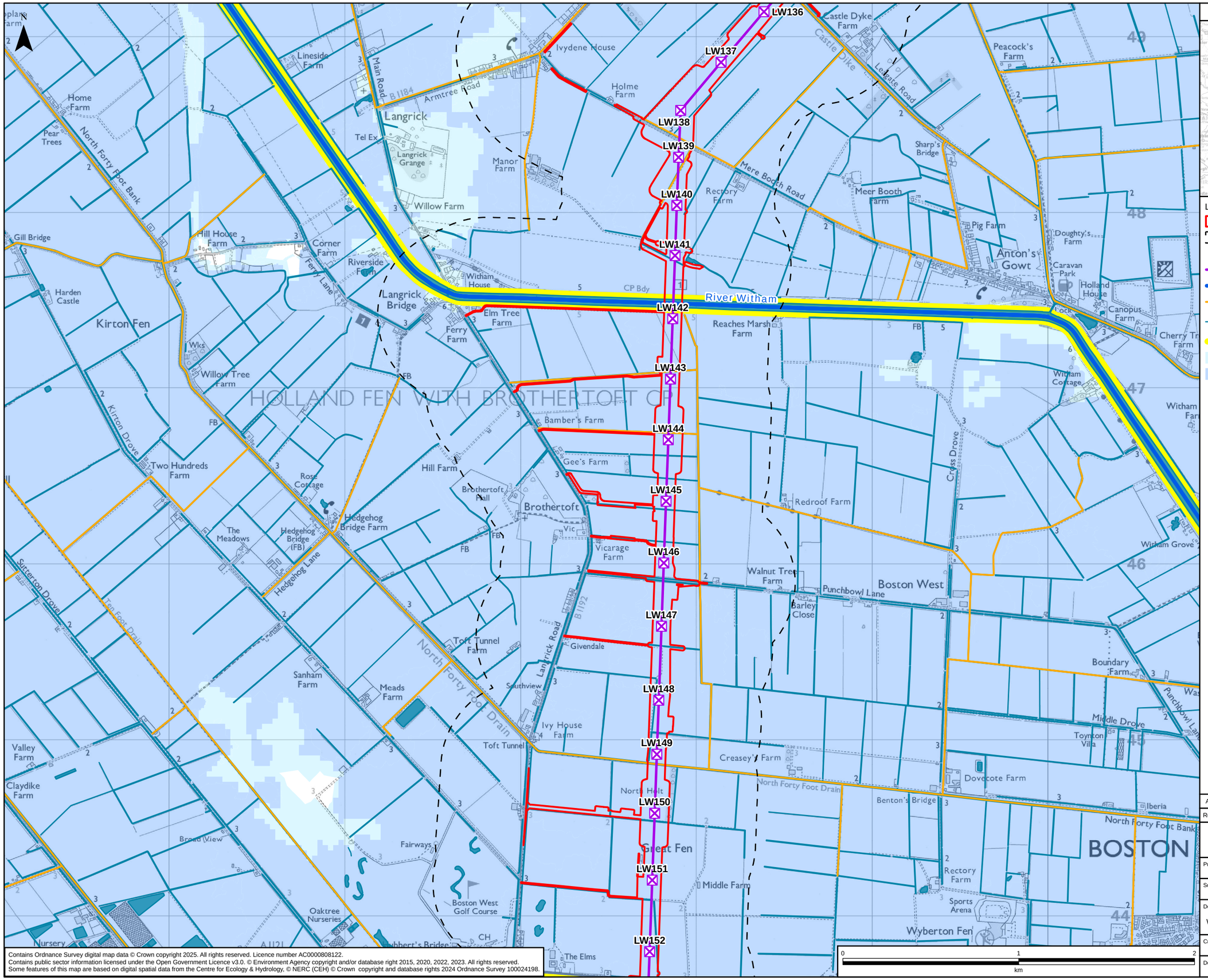

GRIMSBY TO WALPOLE LEGEND

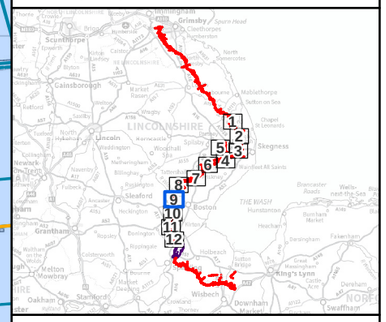

Legend

- Draft Order Limits
- 500m Study Area
- Indicative New Lattice Pylon
- Indicative New Overhead Line
- Environment Agency Main River
- IDB Maintained Watercourse
- Ordinary Watercourse / Standing Water Body
- Spatial Flood Defence
- Flood Zone 2
- Flood Zone 3

Rev	Date	Description	GIS	Chk	App
A	14/05/2025	First Issue	LC	SA	DR

nationalgrid

Purpose:	PEI REPORT - SECTION 4
Scheme:	GRIMSBY TO WALPOLE
Document Title:	FIGURE 6.1 WATER ENVIRONMENT RECEPTORS AND STUDY AREA

Creator:	Date:	Checker:	Date:	Approver:	Date:
LC	14/05/2025	SA	14/05/2025	DR	14/05/2025

Document Type:	Scale:	Format:	Sheets:	Rev:
FIGURE	1:20,000	A3	9 OF 12	A

0 1 2 km

Contains Ordnance Survey digital map data © Crown copyright 2025. All rights reserved. Licence number AC0000808122.
Contains public sector information licensed under the Open Government Licence v3.0. © Environment Agency copyright and/or database right 2015, 2020, 2022, 2023. All rights reserved.
Some features of this map are based on digital spatial data from the Centre for Ecology & Hydrology, © NERC (CEH) © Crown copyright and database rights 2024 Ordnance Survey 100024198.

Document Path: \\eu.aecomnet.com\EMIA\UKI\UKNCL2\Jobs\60721024 Grimsby to Walpole\02_Maps\PEIR\Volume 2\Part B\G2W_PEIR_2_B_Chapter_6_Water_Environment_Figures.aprx

GRIMSBY TO WALPOLE LEGEND

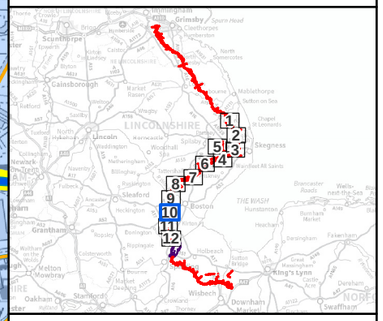

Legend

- Draft Order Limits
- 500m Study Area
- Indicative New Lattice Pylon
- Indicative New Overhead Line
- Environment Agency Main River
- IDB Maintained Watercourse
- Ordinary Watercourse / Standing Water Body
- Spatial Flood Defence
- Flood Zone 2
- Flood Zone 3

Rev	Date	Description	GIS	Chk	App
A	14/05/2025	First Issue	LC	SA	DR

nationalgrid

Purpose:	PEI REPORT - SECTION 4
Scheme:	GRIMSBY TO WALPOLE
Document Title:	FIGURE 6.1 WATER ENVIRONMENT RECEPTORS AND STUDY AREA

Creator:	Date:	Checker:	Date:	Approver:	Date:
LC	14/05/2025	SA	14/05/2025	DR	14/05/2025

Document Type:	Scale:	Format:	Sheets:	Rev:
FIGURE	1:20,000	A3	10 OF 12	A

Contains Ordnance Survey digital map data © Crown copyright 2025. All rights reserved. Licence number AC0000808122.
Contains public sector information licensed under the Open Government Licence v3.0. © Environment Agency copyright and/or database right 2015, 2020, 2022, 2023. All rights reserved.
Some features of this map are based on digital spatial data from the Centre for Ecology & Hydrology, © NERC (CEH) © Crown copyright and database rights 2024 Ordnance Survey 100024198.

Document Path: \\eu.aecomnet.com\EMIA\UKI\UKNCL2\Jobs\60721024 Grimsby to Walpole\02_Maps\PEIR\Volume 2\Part B\G2W_PEIR_2_B_Chapter_6_Water_Environment_Figures.aprx

GRIMSBY TO WALPOLE LEGEND

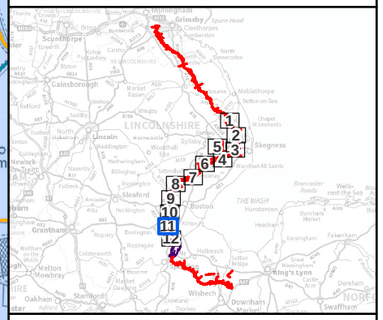

Legend

- Draft Order Limits
- 500m Study Area
- Indicative New Lattice Pylon
- Existing Lattice Pylon - Not Affected
- Indicative New Overhead Line
- Existing Overhead Line - Not Affected
- IDB Maintained Watercourse
- Ordinary Watercourse / Standing Water Body
- Flood Zone 2
- Flood Zone 3

Rev	Date	Description	GIS	Chk	App
A	14/05/2025	First Issue	LC	SA	DR

nationalgrid

Purpose: PEI REPORT - SECTION 4

Scheme: GRIMSBY TO WALPOLE

Document Title: FIGURE 6.1 WATER ENVIRONMENT RECEPTORS AND STUDY AREA

Creator:	Date:	Checker:	Date:	Approver:	Date:
LC	14/05/2025	SA	14/05/2025	DR	14/05/2025

Document Type:	Scale:	Format:	Sheets:	Rev:
FIGURE	1:20,000	A3	11 OF 12	A

Contains Ordnance Survey digital map data © Crown copyright 2025. All rights reserved. Licence number AC0000808122.
Contains public sector information licensed under the Open Government Licence v3.0. © Environment Agency copyright and/or database right 2015, 2020, 2022, 2023. All rights reserved.
Some features of this map are based on digital spatial data from the Centre for Ecology & Hydrology, © NERC (CEH) © Crown copyright and database rights 2024 Ordnance Survey 100024198.

Document Path: \\eu.aecomnet.com\EMIA\UKI\UKNCL2\Jobs\60721024 Grimsby to Walpole\02_Maps\PEIR\Volume 2\Part B\G2W_PEIR_2_B_Chapter_6_Water_Environment_Figures.aprx

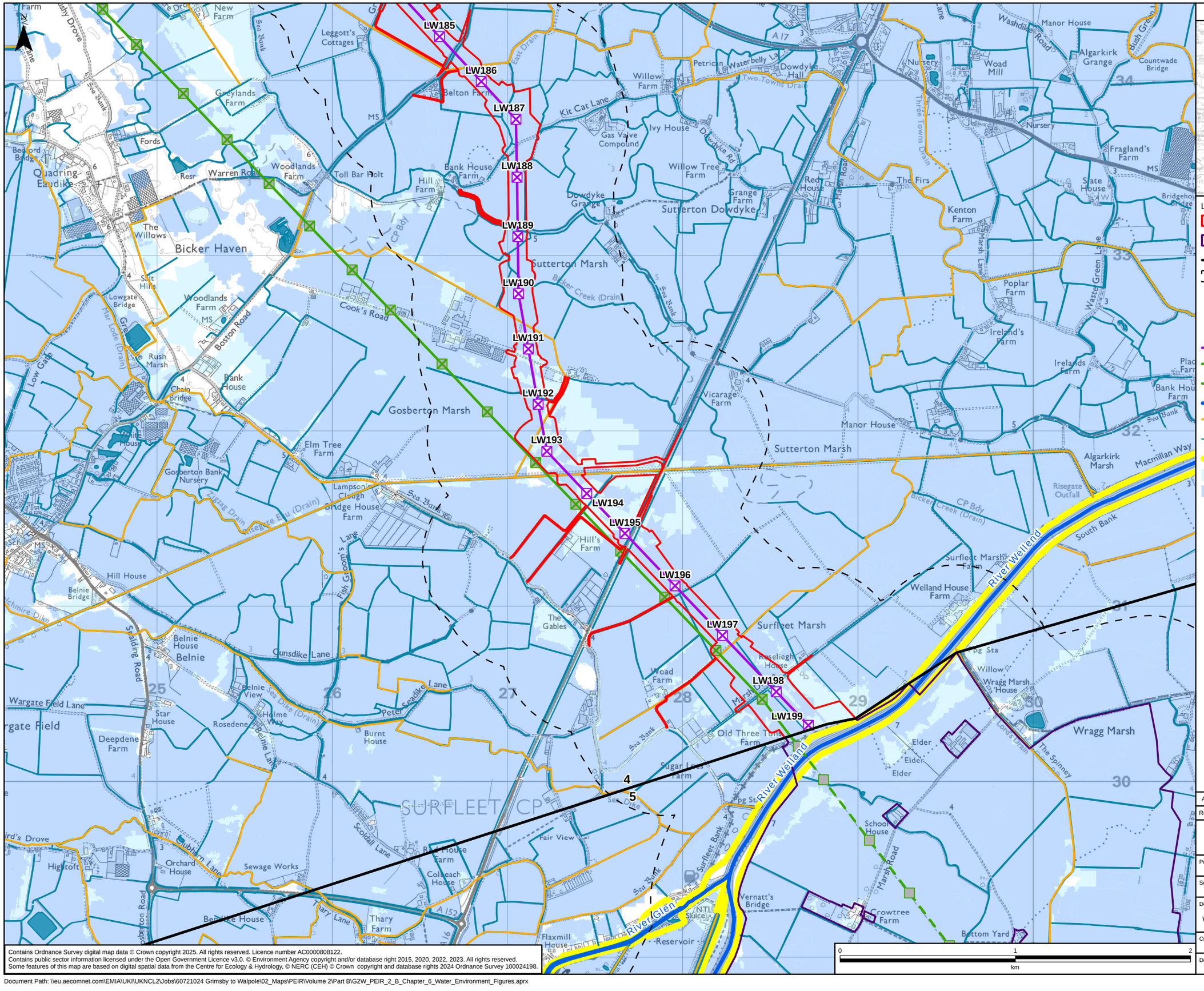

GRIMSBY TO WALPOLE LEGEND

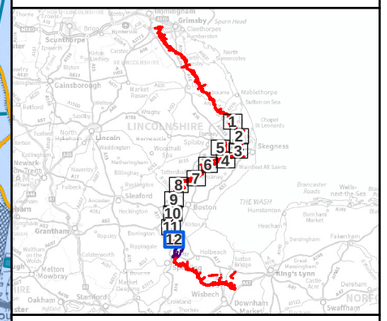

Legend

- Draft Order Limits
- Refined Weston Marsh Substation Siting Zone
- Route Section Break
- 500m Study Area
- Indicative New Lattice Pylon
- Existing Lattice Pylon - Within Weston Marsh Siting Zone that May Be Modified
- Existing Lattice Pylon - Not Affected
- Indicative New Overhead Line
- Existing Overhead Line - Not Affected
- Existing Overhead Line - Within Weston Marsh Siting Zone that May Be Modified
- Environment Agency Main River
- IDB Maintained Watercourse
- Ordinary Watercourse / Standing Water Body
- Spatial Flood Defence
- Flood Zone 2
- Flood Zone 3

Rev	Date	Description	GIS	Chk	App
A	14/05/2025	First Issue	LC	SA	DR

nationalgrid

Purpose: PEI REPORT - SECTION 4

Scheme: GRIMSBY TO WALPOLE

Document Title: FIGURE 6.1 WATER ENVIRONMENT RECEPTORS AND STUDY AREA

Creator:	Date:	Checker:	Date:	Approver:	Date:
LC	14/05/2025	SA	14/05/2025	DR	14/05/2025

Document Type:	Scale:	Format:	Sheets:	Rev:
FIGURE	1:20,000	A3	12 OF 12	A

0 1 2 km

Contains Ordnance Survey digital map data © Crown copyright 2025. All rights reserved. Licence number AC0000808122.
Contains public sector information licensed under the Open Government Licence v3.0. © Environment Agency copyright and/or database right 2015, 2020, 2022, 2023. All rights reserved.
Some features of this map are based on digital spatial data from the Centre for Ecology & Hydrology, © NERC (CEH) © Crown copyright and database rights 2024 Ordnance Survey 100024198.

Document Path: \\eu.aecomnet.com\EMIA\UKI\UKNCL2\Jobs\60721024 Grimsby to Walpole\02_Maps\PEIR\Volume 2\Part B\G2W_PEIR_2_B_Chapter_6_Water_Environment_Figures.aprx

LB15
LB16
LB17
LB18
LB19
LB20
LB21
LW1
LW2
LW3
LW4
LW5
LW6
LW7
LW8
LW9
LW10
LW11
LW12
LW13
LW14
LW15
LW16
LW17
LW18
LW19
3
4
BILSBY CP
FARLESTHORPE CP
CUMBERWORTH CP
ALFORD
Thoresthorpe
High Bibers
Lake House
Windmill
Bilsby House
Hockey Ground
Bilsby
Bilsby Moat Farm
Moat Farm
Rose Cottage
Bilsby Hall
The Grange
Sewage Works
School
Cemy
Jorich Farm
Bilsby Field
Ancroft Fen
Ancroft Fen Drain
Boy Grift Drain
Asserby Turn
Asserby
Glebe Farm
Oed Farm
Fields End Farm
Woodbine Farm
Flour Mills
Huttoft
Bridge House
Sch
Dryby Farm
Moat House
Poultry Houses
Grove Farm
Thurlby
White House Farm
Thurlby House
Bridge Lea
Griffin Farm
The Manor
South Fen Drain
Station House
Station Farm
The Laurels
Long Lane
B 1449
Anderby Turn
Bluebell Farm
Rectory
Wexham
Patmans Cottage
Hillfoot
A52
Station Road
Mumby
Manor House
Field House Farm
Nursery
Pine Hill House
Thorn-Holt Bridge
Oakleigh
Mill Hill
Main Drain
Moat Farm
Cumberworth
Ings Lane Farm
Poultry Houses
Cherry Farm
Field Farm
Helsey House
Helsey
Glade Farm
Slate Farm
Cumberworth Ings
The Poplars
Cumberworth Road
Butterbump Bridge
New Inn
Tumuli
Bonthorpe
Bonthorpe House
Wycombe House
Elsom Farm
Plains Holt
Willoughby Branch Line Nature Reserve
Farlesthorpe Road
Cornerways
School Farm
Farlesthorpe House Farm
Farlesthorpe
North Cottage
North Farm
Home Farm
Glebe Farm
Farlesthorpe Fen
Thorn-Holt Bridge
Old Brickyard Plantation
Well Beck (Drain)
Well Beck Farm
Well Beck Wath
Woodlands
Hill Farm
Mawthorpe
Mawthorpe House
Buttercup Farm
Mawthorpe Hill Road
Fairway
Manor Farm
Duck Road
Willoughby High Drain
Fisher's Drain
Ivy House Farm
Poultry Houses
Well Turn
Alford Road
Bonthorpe Road
Cumberworth West Drain
Helsey Drain
Rose Cottage
Field House Farm
Ings Lane Farm
Poultry Houses
Cumberworth
Rose Cottage
Oakleigh
Thorn-Holt Bridge
Nursery
Pine Hill House
Field House Farm
Moat Farm
Main Drain
Mumby
Manor House
Field House Farm
Patmans Cottage
Hillfoot
A52
Station Road
Anderby Turn
Bluebell Farm
Rectory
Wexham
Griffin Farm
The Manor
South Fen Drain
Bridge Lea
Station House
Station Farm
The Laurels
Long Lane
B 1449
Dryby Farm
Moat House
Poultry Houses
Grove Farm
Thurlby
White House Farm
Thurlby House
Rose Cottage
Bilsby Hall
The Grange
Sewage Works
Bilsby House
Hockey Ground
Bilsby
Bilsby Moat Farm
Moat Farm
Asserby Turn
Asserby
Glebe Farm
Oed Farm
Fields End Farm
Woodbine Farm
Flour Mills
Huttoft
Bridge House
Sch
Lake House
Windmill
Thoresthorpe
High Bibers
College Farm
Ancroft Fen
Ancroft Fen Drain
Boy Grift Drain
Jorich Farm
Bilsby Field
Sewage Works
School
Cemy
ALFORD
Thurlby Road
Rose Cottage
Bilsby Hall
The Grange
Moat Farm
Bilsby Moat Farm
Bilsby House
Hockey Ground
Bilsby
Windmill
Lake House
Thoresthorpe
High Bibers
College Farm
Asserby Turn
Asserby
Glebe Farm
Oed Farm
Fields End Farm
Woodbine Farm
Flour Mills
Huttoft
Bridge House
Sch
Sewage Works

N

LW19
LW20
LW21
LW22
LW23
LW24
LW25
LW26
LW27
LW28
LW29
LW30
LW31
LW32
LW33
LW34
LW35

SLOUGHBY WITH SLOOTHBY CP
HOGSTHORPE CP
ORBY CP
ADDLETHORPE CP

Glebe Farm
Listoft Farm
Listoft
Poplar Farm
Willow Farm
Willoughby High Drain
Hundred Acre Drain
The Grange
Mill House
Manor Farm
Goodwin's Charity Farm
Sewage Works
Loft's Bridge
Drain Farm
Stone Bridge
Common Farm
Malt Farm
Brothercroft Gowt (Foot Bridge)
Slackholme End
Slackholme End House
Howlet House
Sloothby High Lane Drain
South View
Filling Station
West View Farm
Mill Lane
Sloothby
The Elms
Poplar Farm
Field House
Hogsbeck House
Green Lane
Spring Farm
Field Farm
Ings Farm
Sloothby Ings
Wyche Drain
Hildyke Drain
Wyche
Abbey Farm
Bridge Farm
Welborne Farm
Cottage Farm
Holiday Centre
Orby Road
South Ings Lane
Orby Drain
Red Gowt
Look in Gowt
Addlethorpe
The Elms
Dudick Bank Drain
Skegness Golf Centre
Chapel Lane
Marsh Road
Skegness Stadium
Whitehouse Farm
Poplar Farm
Corner Farm
Hasthorpe House
Hasthorpe
Hasthorpe Farm
Duck Decoy Holt
Holme Farm
Habertoft Farm
The Cottage
Habertoft
The Barn
Boothby
Boothby Hall
Spring Cottage
Orby Beck
Orby Bank
Orby Bank Farm
Orby Holme Field Lane
Great Holme Field
Boothby Grange
Costard Hill
Costard Hill House
Five Acre Plantation
Ashington
Orby Marsh
Ivy House
The Holding
Marsh House Farm
Marsh Farm
Riggcroft
Orby
Little Holme Field
Church Farm
Manor Farm
Orby House
Elmtree House
Rose Cottage
Herons Mead Caravan Park
Orchard Cottage
Cottage Farm
Teapot Hall
Illinois Farm
Marsh Vi

Contains Ordnance Survey digital map data © Crown copyright 2025. All rights reserved. Licence number AC0000808122.
Contains public sector information licensed under the Open Government Licence v3.0.

0 1 2
km

GRIMSBY TO WALPOLE LEGEND

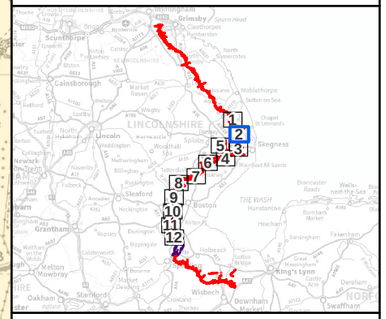

Legend
- Draft Order Limits
- 500m Study Area
- Indicative New Lattice Pylon
- Indicative New Overhead Line
- Lindsay Marsh Internal Drainage Board Boundary
- Lincolnshire County Council LLFA (within the extents of East Lindsey District Council)

Rev	Date	Description	GIS	Chk	App
A	14/05/2025	First Issue	LC	SA	DR

nationalgrid

Purpose: PEI REPORT - SECTION 4

Scheme: GRIMSBY TO WALPOLE

Document Title:
FIGURE 6.2
PRINCIPAL LOCAL WATER ENVIRONMENT REGULATORS

Creator:	Date:	Checker:	Date:	Approver:	Date:
LC	14/05/2025	SA	14/05/2025	DR	14/05/2025

Document Type:	Scale:	Format:	Sheets:	Rev:
FIGURE	1:20,000	A3	2 OF 12	A

Document Path: \\eu.aecomnet.com\EMIA\UKI\UKNCL2\Jobs\60721024 Grimsby to Walpole\02_Maps\PEIR\Volume 2\Part B\G2W_PEIR_2_B_Chapter_6_Water_Environment_Figures.aprx

GRIMSBY TO WALPOLE LEGEND

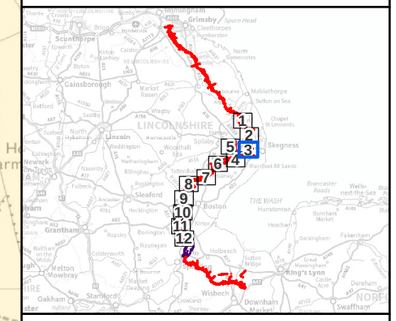

Legend

- Draft Order Limits
- 500m Study Area
- Indicative New Lattice Pylon
- Indicative New Overhead Line
- Lindsay Marsh Internal Drainage Board Boundary
- Lincolnshire County Council LLFA (within the extents of East Lindsey District Council)

Rev	Date	Description	GIS	Chk	App
A	14/05/2025	First Issue	LC	SA	DR

nationalgrid

Purpose:	PEI REPORT - SECTION 4
Scheme:	GRIMSBY TO WALPOLE
Document Title:	FIGURE 6.2 PRINCIPAL LOCAL WATER ENVIRONMENT REGULATORS

Creator:	Date:	Checker:	Date:	Approver:	Date:
LC	14/05/2025	SA	14/05/2025	DR	14/05/2025

Document Type:	Scale:	Format:	Sheets:	Rev:
FIGURE	1:20,000	A3	3 OF 12	A

0 1 2 km

Contains Ordnance Survey digital map data © Crown copyright 2025. All rights reserved. Licence number AC0000808122.
Contains public sector information licensed under the Open Government Licence v3.0.

Document Path: \\eu.aecomnet.com\EMIA\UKI\UKNCL2\Jobs\60721024 Grimsby to Walpole\02_Maps\PEIR\Volume 2\Part B\G2W_PEIR_2_B_Chapter_6_Water_Environment_Figures.aprx

GRIMSBY TO WALPOLE LEGEND

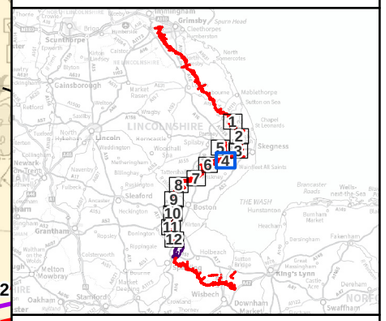

Legend

- Draft Order Limits
- 500m Study Area
- Indicative New Lattice Pylon
- Indicative New Overhead Line
- Lindsay Marsh Internal Drainage Board Boundary
- Witham Forth District Internal Drainage Board Boundary

A	14/05/2025	First Issue	LC	SA	DR
Rev	Date	Description	GIS	Chk	App

nationalgrid

Purpose: PEI REPORT - SECTION 4

Scheme: GRIMSBY TO WALPOLE

Document Title: FIGURE 6.2 PRINCIPAL LOCAL WATER ENVIRONMENT REGULATORS

Creator:	Date:	Checker:	Date:	Approver:	Date:
LC	14/05/2025	SA	14/05/2025	DR	14/05/2025

Document Type:	Scale:	Format:	Sheets:	Rev:
FIGURE	1:20,000	A3	4 OF 12	A

0 1 2 km

Contains Ordnance Survey digital map data © Crown copyright 2025. All rights reserved. Licence number AC0000808122.
Contains public sector information licensed under the Open Government Licence v3.0.

Document Path: \\eu.aecomnet.com\EMIA\UKI\UKNCL2\Jobs\60721024 Grimsby to Walpole\02_Maps\PEIR\Volume 2\Part B\G2W_PEIR_2_B_Chapter_6_Water_Environment_Figures.aprx

GRIMSBY TO WALPOLE LEGEND

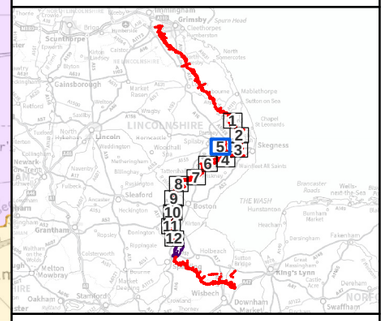

Legend

- Draft Order Limits
- 500m Study Area
- Lindsay Marsh Internal Drainage Board Boundary
- Witham Forth District Internal Drainage Board Boundary
- Lincolnshire County Council LLFA (within the extents of East Lindsey District Council)

Rev	Date	Description	GIS	Chk	App
A	14/05/2025	First Issue	LC	SA	DR

nationalgrid

Purpose:	PEI REPORT - SECTION 4
Scheme:	GRIMSBY TO WALPOLE
Document Title:	FIGURE 6.2 PRINCIPAL LOCAL WATER ENVIRONMENT REGULATORS

Creator:	Date:	Checker:	Date:	Approver:	Date:
LC	14/05/2025	SA	14/05/2025	DR	14/05/2025

Document Type:	Scale:	Format:	Sheets:	Rev:
FIGURE	1:20,000	A3	5 OF 12	A

Contains Ordnance Survey digital map data © Crown copyright 2025. All rights reserved. Licence number AC0000808122.
Contains public sector information licensed under the Open Government Licence v3.0.

Document Path: \\eu.aecomnet.com\EMIA\UKI\UKNCL2\Jobs\60721024 Grimsby to Walpole\02_Maps\PEIR\Volume 2\Part B\G2W_PEIR_2_B_Chapter_6_Water_Environment_Figures.aprx

GRIMSBY TO WALPOLE LEGEND

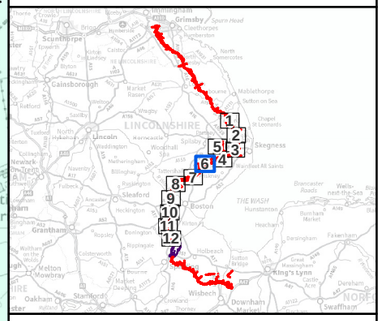

Legend

- Draft Order Limits
- 500m Study Area
- Indicative New Lattice Pylon
- Indicative New Overhead Line
- Witham Forth District Internal Drainage Board Boundary

Rev	Date	Description	GIS	Chk	App
A	14/05/2025	First Issue	LC	SA	DR

nationalgrid

Purpose:	PEI REPORT - SECTION 4
Scheme:	GRIMSBY TO WALPOLE
Document Title:	FIGURE 6.2 PRINCIPAL LOCAL WATER ENVIRONMENT REGULATORS

Creator:	Date:	Checker:	Date:	Approver:	Date:
LC	14/05/2025	SA	14/05/2025	DR	14/05/2025

Document Type:	Scale:	Format:	Sheets:	Rev:
FIGURE	1:20,000	A3	6 OF 12	A

0 1 2 km

Contains Ordnance Survey digital map data © Crown copyright 2025. All rights reserved. Licence number AC0000808122.
Contains public sector information licensed under the Open Government Licence v3.0.

Document Path: \\eu.aecomnet.com\EMIA\UKI\UKNCL2\Jobs\60721024 Grimsby to Walpole\02_Maps\PEIR\Volume 2\Part B\G2W_PEIR_2_B_Chapter_6_Water_Environment_Figures.aprx

GRIMSBY TO WALPOLE LEGEND

Legend

- Draft Order Limits
- 500m Study Area
- Indicative New Lattice Pylon
- Indicative New Overhead Line
- Witham Forth District Internal Drainage Board Boundary
- Lincolnshire County Council LLFA (within the extents of East Lindsey District Council)

Rev	Date	Description	GIS	Chk	App
A	14/05/2025	First Issue	LC	SA	DR

nationalgrid

Purpose:	PEI REPORT - SECTION 4
Scheme:	GRIMSBY TO WALPOLE
Document Title:	FIGURE 6.2 PRINCIPAL LOCAL WATER ENVIRONMENT REGULATORS

Creator:	Date:	Checker:	Date:	Approver:	Date:
LC	14/05/2025	SA	14/05/2025	DR	14/05/2025

Document Type:	Scale:	Format:	Sheets:	Rev:
FIGURE	1:20,000	A3	7 OF 12	A

Contains Ordnance Survey digital map data © Crown copyright 2025. All rights reserved. Licence number AC0000808122.
Contains public sector information licensed under the Open Government Licence v3.0.

Document Path: \\eu.aecomnet.com\EMIA\UKI\UKNCL2\Jobs\60721024 Grimsby to Walpole\02_Maps\PEIR\Volume 2\Part B\G2W_PEIR_2_B_Chapter_6_Water_Environment_Figures.aprx

GRIMSBY TO WALPOLE LEGEND

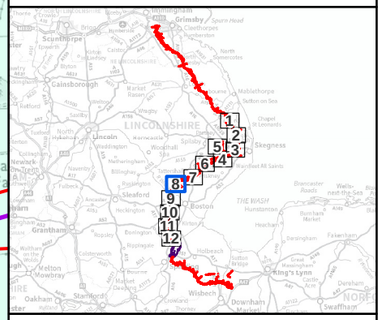

Legend

- Draft Order Limits
- 500m Study Area
- Indicative New Lattice Pylon
- Indicative New Overhead Line
- Witham Forth District Internal Drainage Board Boundary

Rev	Date	Description	GIS	Chk	App
A	14/05/2025	First Issue	LC	SA	DR

nationalgrid

Purpose:	PEI REPORT - SECTION 4
Scheme:	GRIMSBY TO WALPOLE
Document Title:	FIGURE 6.2 PRINCIPAL LOCAL WATER ENVIRONMENT REGULATORS

Creator:	Date:	Checker:	Date:	Approver:	Date:
LC	14/05/2025	SA	14/05/2025	DR	14/05/2025

Document Type:	Scale:	Format:	Sheets:	Rev:
FIGURE	1:20,000	A3	8 OF 12	A

0 1 2 km

Contains Ordnance Survey digital map data © Crown copyright 2025. All rights reserved. Licence number AC0000808122.
Contains public sector information licensed under the Open Government Licence v3.0.

Document Path: \\eu.aecomnet.com\EMIA\UKI\UKNCL2\Jobs\60721024 Grimsby to Walpole\02_Maps\PEIR\Volume 2\Part B\G2W_PEIR_2_B_Chapter_6_Water_Environment_Figures.aprx

GRIMSBY TO WALPOLE LEGEND

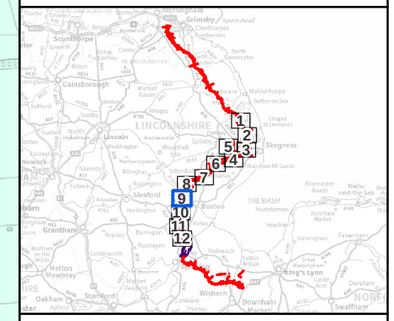

Legend

- Draft Order Limits
- 500m Study Area
- Indicative New Lattice Pylon
- Indicative New Overhead Line
- Black Sluice Internal Drainage Board Boundary
- Witham Forth District Internal Drainage Board Boundary

Rev	Date	Description	GIS	Chk	App
A	14/05/2025	First Issue	LC	SA	DR

nationalgrid

Purpose:	PEI REPORT - SECTION 4
Scheme:	GRIMSBY TO WALPOLE
Document Title:	FIGURE 6.2 PRINCIPAL LOCAL WATER ENVIRONMENT REGULATORS

Creator:	Date:	Checker:	Date:	Approver:	Date:
LC	14/05/2025	SA	14/05/2025	DR	14/05/2025

Document Type:	Scale:	Format:	Sheets:	Rev:
FIGURE	1:20,000	A3	9 OF 12	A

Contains Ordnance Survey digital map data © Crown copyright 2025. All rights reserved. Licence number AC0000808122.
Contains public sector information licensed under the Open Government Licence v3.0.

Document Path: \\eu.aecomnet.com\EMIA\UKI\UKNCL2\Jobs\60721024 Grimsby to Walpole\02_Maps\PEIR\Volume 2\Part B\G2W_PEIR_2_B_Chapter_6_Water_Environment_Figures.aprx

N

LW152
LW153
LW154
LW155
LW156
LW157
LW158
LW159
LW160
LW161
LW162
LW163
LW164
LW165
LW166
LW167

GRIMSBY TO WALPOLE LEGEND

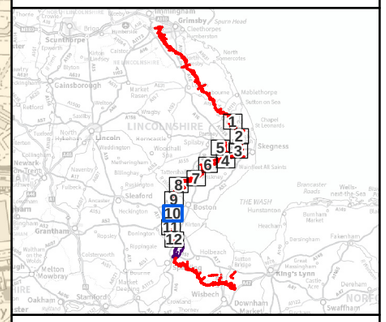

Legend

- Draft Order Limits
- 500m Study Area
- Indicative New Lattice Pylon
- Indicative New Overhead Line
- Black Sluice Internal Drainage Board Boundary

Rev	Date	Description	GIS	Chk	App
A	14/05/2025	First Issue	LC	SA	DR

nationalgrid

Purpose:	PEI REPORT - SECTION 4
Scheme:	GRIMSBY TO WALPOLE
Document Title:	FIGURE 6.2 PRINCIPAL LOCAL WATER ENVIRONMENT REGULATORS

Creator:	Date:	Checker:	Date:	Approver:	Date:
LC	14/05/2025	SA	14/05/2025	DR	14/05/2025

Document Type:	Scale:	Format:	Sheets:	Rev:
FIGURE	1:20,000	A3	10 OF 12	A

0 1 2 km

Contains Ordnance Survey digital map data © Crown copyright 2025. All rights reserved. Licence number AC0000808122.
Contains public sector information licensed under the Open Government Licence v3.0.

Document Path: \\eu.aecomnet.com\EMIA\UKI\UKNCL2\Jobs\60721024 Grimsby to Walpole\02_Maps\PEIR\Volume 2\Part B\G2W_PEIR_2_B_Chapter_6_Water_Environment_Figures.aprx

N

LW167
LW168
LW169
LW170
LW171
LW172
LW173
LW174
LW175
LW176
LW177
LW178
LW179
LW180
LW181
LW182
LW183
LW184
LW185
LW186
LW187
LW188

The Dales
Grossgates Farm
Hotel
Bar Farm
Bicker Bar
Fendike Lane
Donington Road
Maeview
Green Lane
Golden Grove House
Drayton House
Golden Grove
Bolle Cottage
Bolle Hall
Park Lane (Track)
Holmleigh
Carmel
Broad Lane
Lyn-Way
Hoffleet Stow
Five Bell Lane
Bank House
Holt House
Mill Lane
Donington Eaudike
Old Eau (Drain)
Marsh Mill House
Rabbit Hills Farm
Eaudike Road
B1181
Taumberland
Asperton Road
Strawberry Patch Farm
Resr
Nursery
Asperton
Mill Farm
Pyewipe Lane
Slate House
Cross Drain
Easthorpe Court
Gasterton House
Home Farm
Blow's Lane
Four Towns Drain
Pick's Barn
KIRTON CP
Chestnut Farm
Meeres Lane
Hill Lane
Manor Farm
Poultry Farm
Langley House
D'Eyncourt Cottage
Grange Farm
Fishmere End
Acreland Clow
Fishmere End Road
Somerset House
Rainwall's Lane
Strugg's Hill
Red Barn Lane
Three Towns Drain
East Drain
Slate House Farm
Fair View
Willowdene
Mill Farm
Wigtoft
Main Road
Nusseys Cottages
Green Lane
Nethergate
The Chestnuts
Hall Lane
Cross Britain Way
Sandpit Farm
The Pools
PO
MS
Mill Lane
Sewage Works
Solar Panels
Reed Point
Sutterton
Rectory Farm
MP
Cemy
School
Algarkirk
Sch
Holly House Farm
SUTTERTON CP
Limes Farm
Orchard Farm
Blackitt's Farm
Spalding Road
B1397
Burtoft Lane
Burtoft
White House
Manor Farm
Westfield
Church Lane
Love Lane
Stone Lane
Broad Lane
A17
Petrican
Waterbelly La
Dowdyke Hall
Two Towns Drain
Willow Farm
Kit Cat Lane
Ivy House
Gas Valve Compound
Belton Farm
Bank House Farm
Toll Bar Holt
Woodlands Farm
Warren Road
Resr
WIGTOFT CP
Guidepost Farm
Avondale
Yewtree House
Wikes Manor Farm
Red House
Saltworks
Washdike Drive
Wigtoft Marsh Farm
Black Sluice Farm
Northfield
Marsh Farm
Wykes Road
Washdike Farm
Ten Acre Drove
New Farm
Pond Farm
Rushy Drove
Wood Lane
Sea Bank
Greylands Farm
Cranepit Road
Green Lane
Lode (Drain)
Water Gate
School House
Nursery
Judy Cross
Mill House
Charnel
Bedford Bridge
Fords
Carter's Cottages
Leggott's Cottages
Greenfield Lane
East Drain

GRIMSBY TO WALPOLE LEGEND

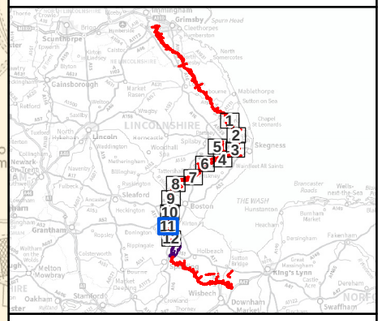

Legend

- Draft Order Limits
- 500m Study Area
- Indicative New Lattice Pylon
- Existing Lattice Pylon - Not Affected
- Indicative New Overhead Line
- Existing Overhead Line - Not Affected
- Black Sluice Internal Drainage Board Boundary
- Welland and Deeping Internal Drainage Board Boundary

Rev	Date	Description	GIS	Chk	App
A	14/05/2025	First Issue	LC	SA	DR

nationalgrid

Purpose: PEI REPORT - SECTION 4

Scheme: GRIMSBY TO WALPOLE

Document Title: FIGURE 6.2 PRINCIPAL LOCAL WATER ENVIRONMENT REGULATORS

Creator:	Date:	Checker:	Date:	Approver:	Date:
LC	14/05/2025	SA	14/05/2025	DR	14/05/2025

Document Type:	Scale:	Format:	Sheets:	Rev:
FIGURE	1:20,000	A3	11 OF 12	A

0 1 2 km

Contains Ordnance Survey digital map data © Crown copyright 2025. All rights reserved. Licence number AC0000808122.
Contains public sector information licensed under the Open Government Licence v3.0.

Document Path: \\eu.aecomnet.com\EMIA\UKI\UKNCL2\Jobs\60721024 Grimsby to Walpole\02_Maps\PEIR\Volume 2\Part B\G2W_PEIR_2_B_Chapter_6_Water_Environment_Figures.aprx

GRIMSBY TO WALPOLE LEGEND

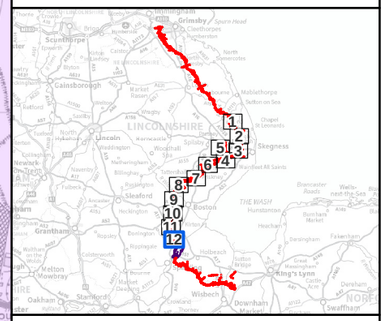

Legend

- Draft Order Limits
- Refined Weston Marsh Substation Siting Zone
- Route Section Break
- 500m Study Area
- Indicative New Lattice Pylon
- Existing Lattice Pylon - Within Weston Marsh Siting Zone that May Be Modified
- Existing Lattice Pylon - Not Affected
- Indicative New Overhead Line
- Existing Overhead Line - Not Affected
- Existing Overhead Line - Within Weston Marsh Siting Zone that May Be Modified
- Black Sluice Internal Drainage Board Boundary
- South Holland Internal Drainage Board Boundary
- Welland and Deeping Internal Drainage Board Boundary

Contains Ordnance Survey digital map data © Crown copyright 2025. All rights reserved. Licence number AC0000808122.
Contains public sector information licensed under the Open Government Licence v3.0.

0 1 2 km

Rev	Date	Description	GIS	Chk	App
A	14/05/2025	First Issue	LC	SA	DR

nationalgrid

Purpose: PEI REPORT - SECTION 4

Scheme: GRIMSBY TO WALPOLE

Document Title: FIGURE 6.2 PRINCIPAL LOCAL WATER ENVIRONMENT REGULATORS

Creator:	Date:	Checker:	Date:	Approver:	Date:
LC	14/05/2025	SA	14/05/2025	DR	14/05/2025

Document Type:	Scale:	Format:	Sheets:	Rev:
FIGURE	1:20,000	A3	12 OF 12	A

Document Path: \\eu.aecomnet.com\EMIA\UKI\UKNCL2\Jobs\60721024 Grimsby to Walpole\02_Maps\PEIR\Volume 2\Part B\G2W_PEIR_2_B_Chapter_6_Water_Environment_Figures.aprx

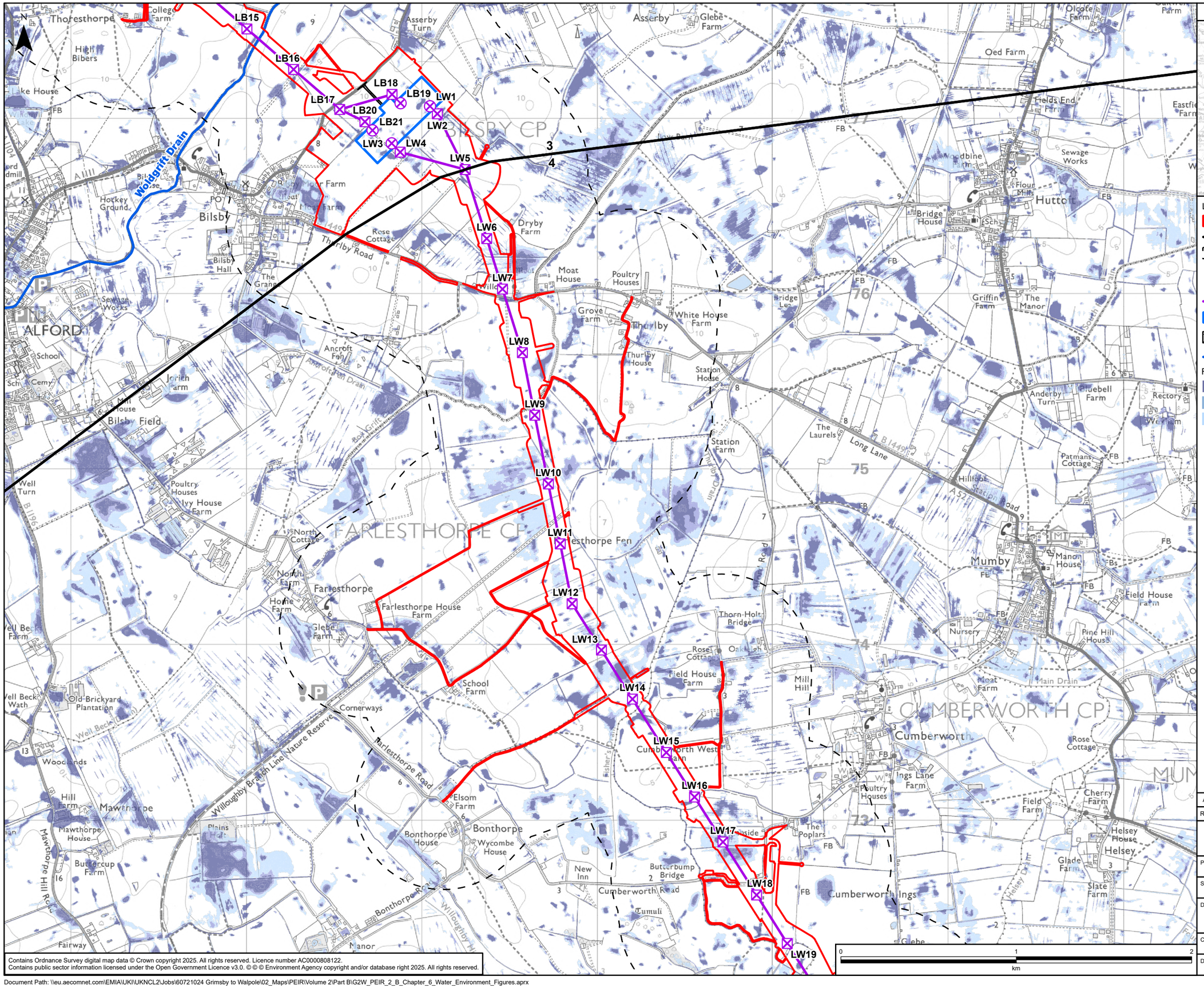

Contains Ordnance Survey digital map data © Crown copyright 2025. All rights reserved. Licence number AC0000808122.
Contains public sector information licensed under the Open Government Licence v3.0. © © © Environment Agency copyright and/or database right 2025. All rights reserved.

0 1 2 km

GRIMSBY TO WALPOLE LEGEND

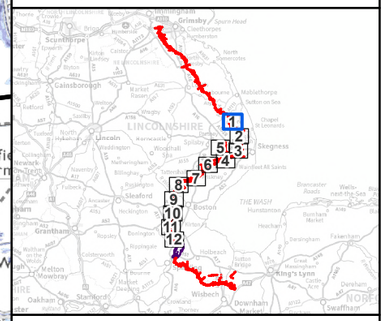

Legend

- Draft Order Limits
- Route Section Break
- 500m Study Area
- Indicative New Lattice Pylon
- Indicative New Gantry
- Indicative New Overhead Line
- Indicative New Substation Boundary
- Indicative Permanent Substation Access Route
- Environment Agency Main River

Risk of Flooding from Surface Water

- 1 in 30 Flood Extent
- 1 in 100 Flood Extent
- 1 in 1000 Flood Extent

Rev	Date	Description	GIS	Chk	App
A	08/04/2025	First Issue	LC	SA	DR

nationalgrid

Purpose: PEI REPORT - SECTION 4

Scheme: GRIMSBY TO WALPOLE

Document Title: FIGURE 6.3 SURFACE WATER FLOOD RISK

Creator:	Date:	Checker:	Date:	Approver:	Date:
LC	08/04/2025	SA	08/04/2025	DR	08/04/2025

Document Type:	Scale:	Format:	Sheets:	Rev:
FIGURE	1:20,000	A3	1 OF 12	A

Document Path: \\eu.aecomnet.com\EMIA\UKI\UKNCL2\Jobs\60721024 Grimsby to Walpole\02_Maps\PEIR\Volume 2\Part B\G2W_PEIR_2_B_Chapter_6_Water_Environment_Figures.aprx

GRIMSBY TO WALPOLE LEGEND

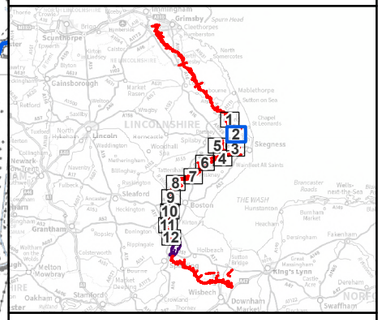

Legend

- Draft Order Limits
- 500m Study Area
- Indicative New Lattice Pylon
- Indicative New Overhead Line
- Environment Agency Main River

Risk of Flooding from Surface Water

- 1 in 30 Flood Extent
- 1 in 100 Flood Extent
- 1 in 1000 Flood Extent

Contains Ordnance Survey digital map data © Crown copyright 2025. All rights reserved. Licence number AC0000808122.
Contains public sector information licensed under the Open Government Licence v3.0. © © © Environment Agency copyright and/or database right 2025. All rights reserved.

Rev	Date	Description	GIS	Chk	App
A	08/04/2025	First Issue	LC	SA	DR

nationalgrid

Purpose:	PEI REPORT - SECTION 4
Scheme:	GRIMSBY TO WALPOLE
Document Title:	FIGURE 6.3 SURFACE WATER FLOOD RISK

Creator:	Date:	Checker:	Date:	Approver:	Date:
LC	08/04/2025	SA	08/04/2025	DR	08/04/2025

Document Type:	Scale:	Format:	Sheets:	Rev:
FIGURE	1:20,000	A3	2 OF 12	A

Document Path: \\eu.aecomnet.com\EMIA\UKI\UKNCL2\Jobs\60721024 Grimsby to Walpole\02_Maps\PEIR\Volume 2\Part B\G2W_PEIR_2_B_Chapter_6_Water_Environment_Figures.aprx

GRIMSBY TO WALPOLE LEGEND

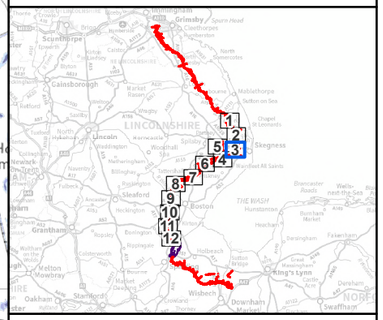

Legend

- Draft Order Limits
- 500m Study Area
- Indicative New Lattice Pylon
- Indicative New Overhead Line
- Environment Agency Main River

Risk of Flooding from Surface Water

- 1 in 30 Flood Extent
- 1 in 100 Flood Extent
- 1 in 1000 Flood Extent

Rev	Date	Description	GIS	Chk	App
A	08/04/2025	First Issue	LC	SA	DR

nationalgrid

Purpose:	PEI REPORT - SECTION 4
Scheme:	GRIMSBY TO WALPOLE
Document Title:	FIGURE 6.3 SURFACE WATER FLOOD RISK

Creator:	Date:	Checker:	Date:	Approver:	Date:
LC	08/04/2025	SA	08/04/2025	DR	08/04/2025

Document Type:	Scale:	Format:	Sheets:	Rev:
FIGURE	1:20,000	A3	3 OF 12	A

Contains Ordnance Survey digital map data © Crown copyright 2025. All rights reserved. Licence number AC0000808122.
Contains public sector information licensed under the Open Government Licence v3.0. © © © Environment Agency copyright and/or database right 2025. All rights reserved.

Document Path: \\eu.aecomnet.com\EMIA\UKI\UKNCL2\Jobs\60721024 Grimsby to Walpole\02_Maps\PEIR\Volume 2\Part B\G2W_PEIR_2_B_Chapter_6_Water_Environment_Figures.aprx

GRIMSBY TO WALPOLE LEGEND

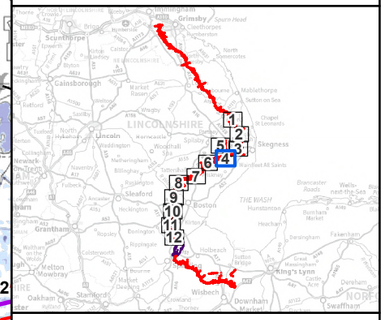

Legend

- Draft Order Limits
- 500m Study Area
- Indicative New Lattice Pylon
- Indicative New Overhead Line
- Environment Agency Main River

Risk of Flooding from Surface Water

- 1 in 30 Flood Extent
- 1 in 100 Flood Extent
- 1 in 1000 Flood Extent

Rev	Date	Description	GIS	Chk	App
A	08/04/2025	First Issue	LC	SA	DR

nationalgrid

Purpose:	PEI REPORT - SECTION 4
Scheme:	GRIMSBY TO WALPOLE
Document Title:	FIGURE 6.3 SURFACE WATER FLOOD RISK

Creator:	Date:	Checker:	Date:	Approver:	Date:
LC	08/04/2025	SA	08/04/2025	DR	08/04/2025

Document Type:	Scale:	Format:	Sheets:	Rev:
FIGURE	1:20,000	A3	4 OF 12	A

Contains Ordnance Survey digital map data © Crown copyright 2025. All rights reserved. Licence number AC0000808122.
Contains public sector information licensed under the Open Government Licence v3.0. © © © Environment Agency copyright and/or database right 2025. All rights reserved.

Document Path: \\eu.aecomnet.com\EMIA\UKI\UKNCL2\Jobs\60721024 Grimsby to Walpole\02_Maps\PEIR\Volume 2\Part B\G2W_PEIR_2_B_Chapter_6_Water_Environment_Figures.aprx

GRIMSBY TO WALPOLE LEGEND

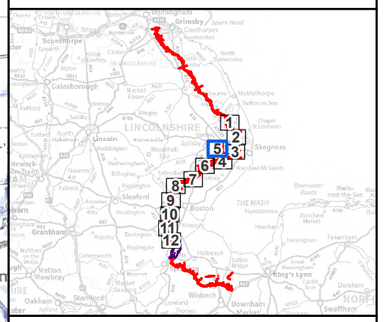

Legend

- Draft Order Limits
- 500m Study Area
- Environment Agency Main River

Risk of Flooding from Surface Water

- 1 in 30 Flood Extent
- 1 in 100 Flood Extent
- 1 in 1000 Flood Extent

Rev	Date	Description	GIS	Chk	App
A	08/04/2025	First Issue	LC	SA	DR

nationalgrid

Purpose:	PEI REPORT - SECTION 4
Scheme:	GRIMSBY TO WALPOLE
Document Title:	FIGURE 6.3 SURFACE WATER FLOOD RISK

Creator:	Date:	Checker:	Date:	Approver:	Date:
LC	08/04/2025	SA	08/04/2025	DR	08/04/2025

Document Type:	Scale:	Format:	Sheets:	Rev:
FIGURE	1:20,000	A3	5 OF 12	A

Contains Ordnance Survey digital map data © Crown copyright 2025. All rights reserved. Licence number AC0000808122.
Contains public sector information licensed under the Open Government Licence v3.0. © © © Environment Agency copyright and/or database right 2025. All rights reserved.

Document Path: \\eu.aecomnet.com\EMIA\UKI\UKNCL2\Jobs\60721024 Grimsby to Walpole\02_Maps\PEIR\Volume 2\Part B\G2W_PEIR_2_B_Chapter_6_Water_Environment_Figures.aprx

GRIMSBY TO WALPOLE LEGEND

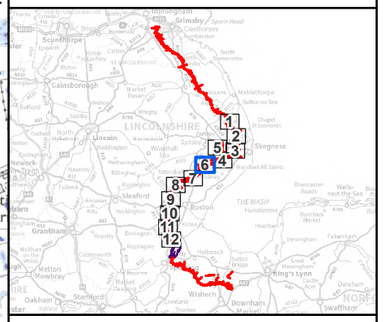

Legend

- Draft Order Limits
- 500m Study Area
- Indicative New Lattice Pylon
- Indicative New Overhead Line
- Environment Agency Main River

Risk of Flooding from Surface Water

- 1 in 30 Flood Extent
- 1 in 100 Flood Extent
- 1 in 1000 Flood Extent

Rev	Date	Description	GIS	Chk	App
A	08/04/2025	First Issue	LC	SA	DR

nationalgrid

Purpose:	PEI REPORT - SECTION 4
Scheme:	GRIMSBY TO WALPOLE
Document Title:	FIGURE 6.3 SURFACE WATER FLOOD RISK

Creator:	Date:	Checker:	Date:	Approver:	Date:
LC	08/04/2025	SA	08/04/2025	DR	08/04/2025

Document Type:	Scale:	Format:	Sheets:	Rev:
FIGURE	1:20,000	A3	6 OF 12	A

Contains Ordnance Survey digital map data © Crown copyright 2025. All rights reserved. Licence number AC0000808122.
Contains public sector information licensed under the Open Government Licence v3.0. © © © Environment Agency copyright and/or database right 2025. All rights reserved.

Document Path: \\eu.aecomnet.com\EMIA\UKI\UKNCL2\Jobs\60721024 Grimsby to Walpole\02_Maps\PEIR\Volume 2\Part B\G2W_PEIR_2_B_Chapter_6_Water_Environment_Figures.aprx

GRIMSBY TO WALPOLE LEGEND

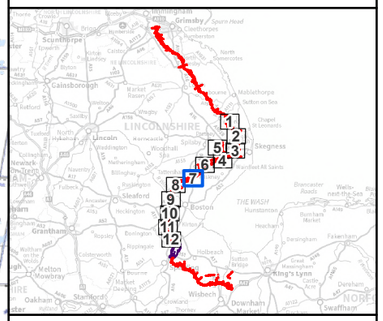

Legend

- Draft Order Limits
- 500m Study Area
- Indicative New Lattice Pylon
- Indicative New Overhead Line
- Environment Agency Main River

Risk of Flooding from Surface Water

- 1 in 30 Flood Extent
- 1 in 100 Flood Extent
- 1 in 1000 Flood Extent

Rev	Date	Description	GIS	Chk	App
A	08/04/2025	First Issue	LC	SA	DR

nationalgrid

Purpose:	PEI REPORT - SECTION 4
Scheme:	GRIMSBY TO WALPOLE
Document Title:	FIGURE 6.3 SURFACE WATER FLOOD RISK

Creator:	Date:	Checker:	Date:	Approver:	Date:
LC	08/04/2025	SA	08/04/2025	DR	08/04/2025

Document Type:	Scale:	Format:	Sheets:	Rev:
FIGURE	1:20,000	A3	7 OF 12	A

Contains Ordnance Survey digital map data © Crown copyright 2025. All rights reserved. Licence number AC0000808122.
Contains public sector information licensed under the Open Government Licence v3.0. © © © Environment Agency copyright and/or database right 2025. All rights reserved.

Document Path: \\eu.aecomnet.com\EMIA\UKI\UKNCL2\Jobs\60721024 Grimsby to Walpole\02_Maps\PEIR\Volume 2\Part B\G2W_PEIR_2_B_Chapter_6_Water_Environment_Figures.aprx

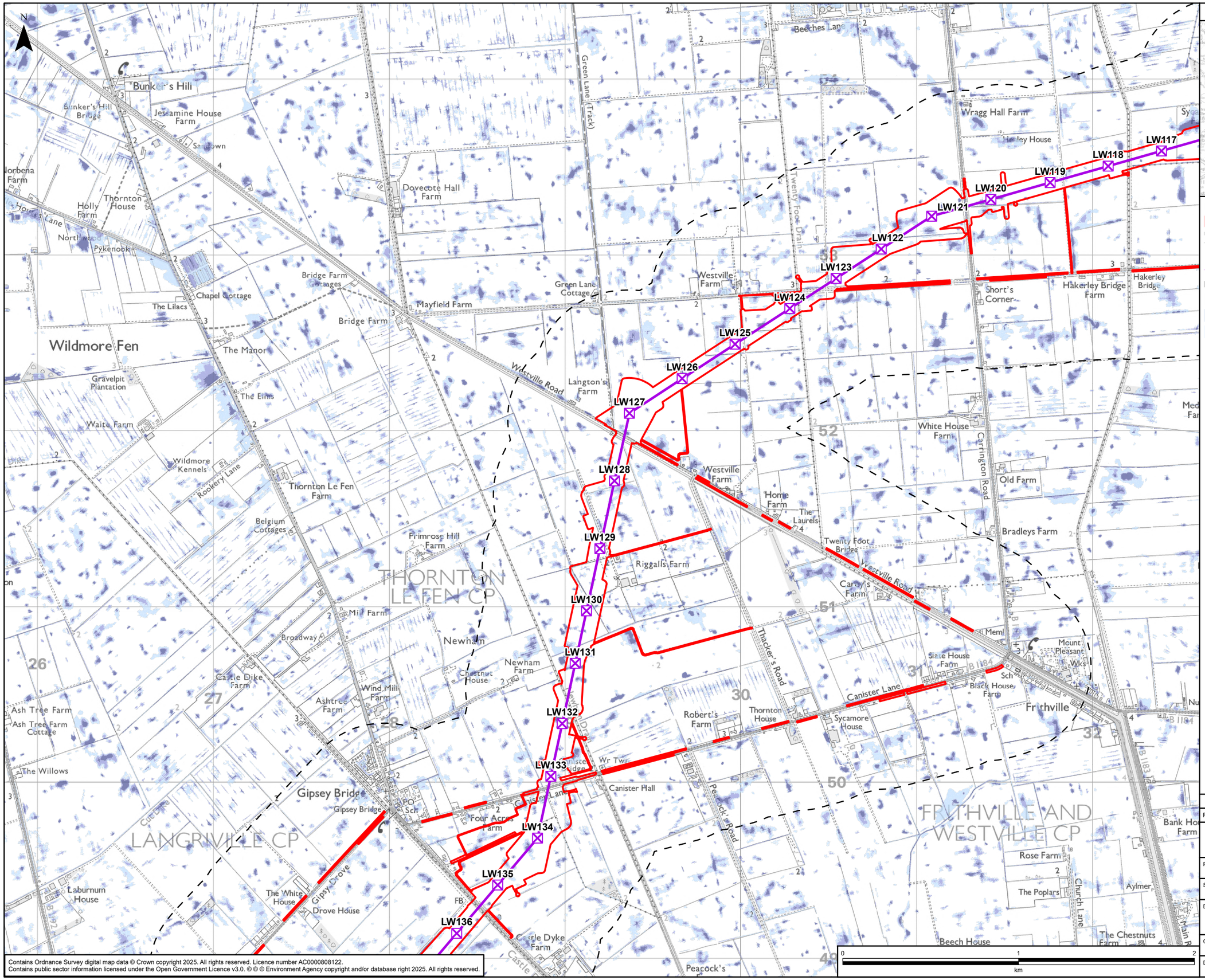

Contains Ordnance Survey digital map data © Crown copyright 2025. All rights reserved. Licence number AC0000808122.
Contains public sector information licensed under the Open Government Licence v3.0. © © © Environment Agency copyright and/or database right 2025. All rights reserved.

GRIMSBY TO WALPOLE LEGEND

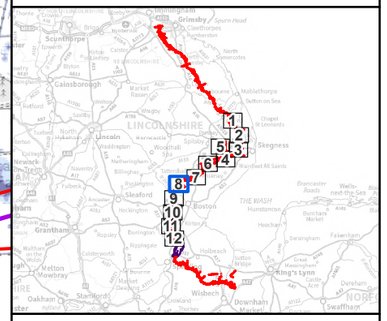

Legend

- Draft Order Limits
- 500m Study Area
- Indicative New Lattice Pylon
- Indicative New Overhead Line

Risk of Flooding from Surface Water

- 1 in 30 Flood Extent
- 1 in 100 Flood Extent
- 1 in 1000 Flood Extent

Rev	Date	Description	GIS	Chk	App
A	08/04/2025	First Issue	LC	SA	DR

nationalgrid

Purpose: PEI REPORT - SECTION 4

Scheme: GRIMSBY TO WALPOLE

Document Title: FIGURE 6.3 SURFACE WATER FLOOD RISK

Creator:	Date:	Checker:	Date:	Approver:	Date:
LC	08/04/2025	SA	08/04/2025	DR	08/04/2025

Document Type:	Scale:	Format:	Sheets:	Rev:
FIGURE	1:20,000	A3	8 OF 12	A

Document Path: \\eu.aecomnet.com\EMIA\UKI\UKNCL2\Jobs\60721024 Grimsby to Walpole\02_Maps\PEIR\Volume 2\Part B\G2W_PEIR_2_B_Chapter_6_Water_Environment_Figures.aprx

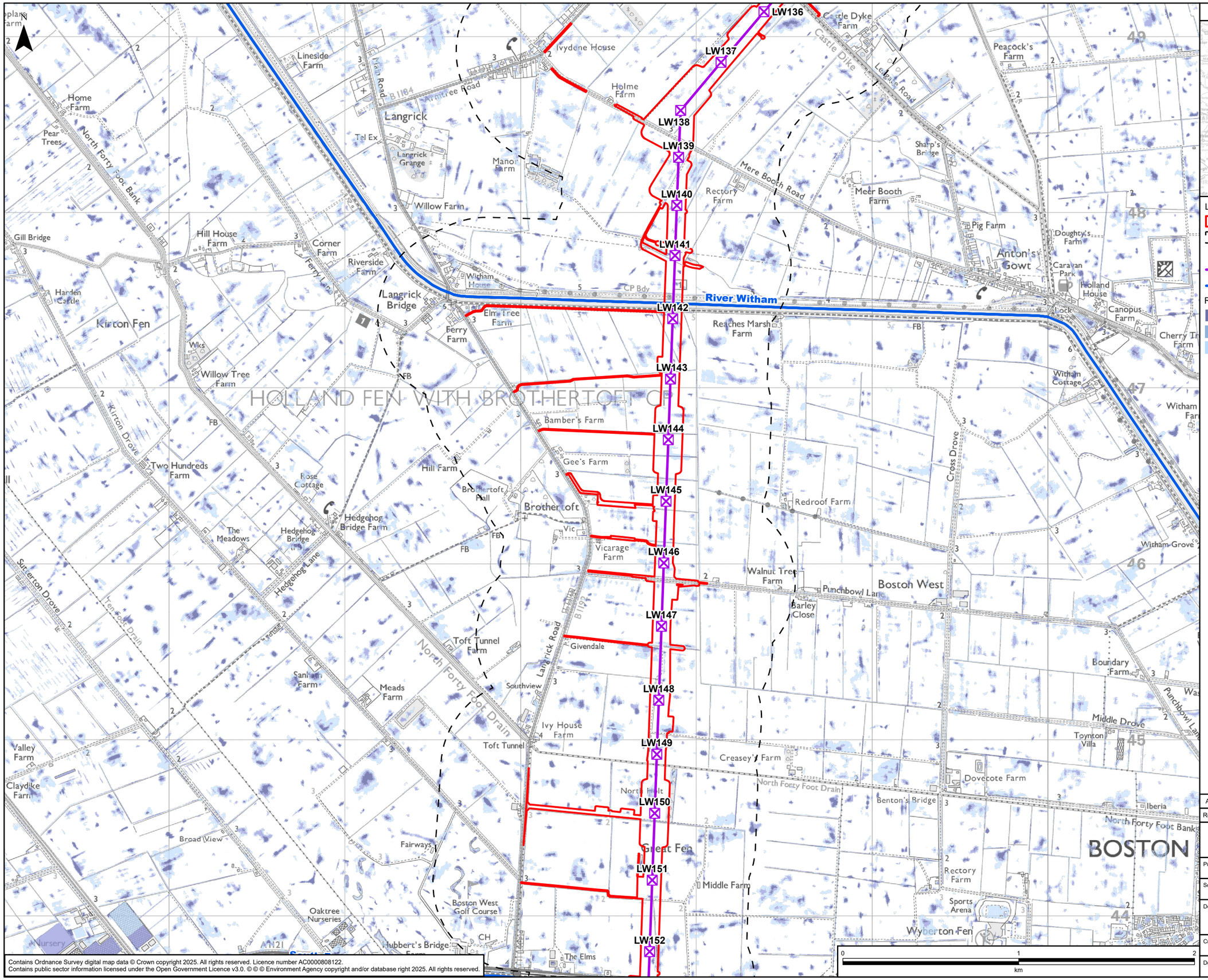

GRIMSBY TO WALPOLE LEGEND

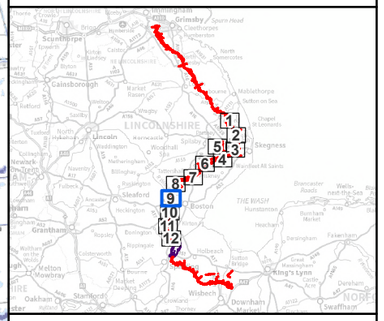

Legend

- Draft Order Limits
- 500m Study Area
- Indicative New Lattice Pylon
- Indicative New Overhead Line
- Environment Agency Main River

Risk of Flooding from Surface Water

- 1 in 30 Flood Extent
- 1 in 100 Flood Extent
- 1 in 1000 Flood Extent

Contains Ordnance Survey digital map data © Crown copyright 2025. All rights reserved. Licence number AC0000808122.
Contains public sector information licensed under the Open Government Licence v3.0. © © © Environment Agency copyright and/or database right 2025. All rights reserved.

0 1 2 km

Rev	Date	Description	GIS	Chk	App
A	08/04/2025	First Issue	LC	SA	DR

nationalgrid

Purpose: PEI REPORT - SECTION 4

Scheme: GRIMSBY TO WALPOLE

Document Title: FIGURE 6.3 SURFACE WATER FLOOD RISK

Creator:	Date:	Checker:	Date:	Approver:	Date:
LC	08/04/2025	SA	08/04/2025	DR	08/04/2025

Document Type:	Scale:	Format:	Sheets:	Rev:
FIGURE	1:20,000	A3	9 OF 12	A

Document Path: \\eu.aecomnet.com\EMIA\UKI\UKNCL2\Jobs\60721024 Grimsby to Walpole\02_Maps\PEIR\Volume 2\Part B\G2W_PEIR_2_B_Chapter_6_Water_Environment_Figures.aprx

GRIMSBY TO WALPOLE LEGEND

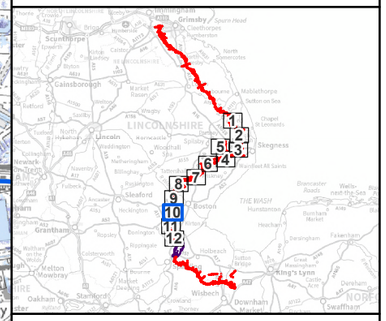

Legend

- Draft Order Limits
- 500m Study Area
- Indicative New Lattice Pylon
- Indicative New Overhead Line
- Environment Agency Main River

Risk of Flooding from Surface Water

- 1 in 30 Flood Extent
- 1 in 100 Flood Extent
- 1 in 1000 Flood Extent

Rev	Date	Description	GIS	Chk	App
A	08/04/2025	First Issue	LC	SA	DR

nationalgrid

Purpose:	PEI REPORT - SECTION 4
Scheme:	GRIMSBY TO WALPOLE
Document Title:	FIGURE 6.3 SURFACE WATER FLOOD RISK

Creator:	Date:	Checker:	Date:	Approver:	Date:
LC	08/04/2025	SA	08/04/2025	DR	08/04/2025

Document Type:	Scale:	Format:	Sheets:	Rev:
FIGURE	1:20,000	A3	10 OF 12	A

0 1 2 km

Contains Ordnance Survey digital map data © Crown copyright 2025. All rights reserved. Licence number AC0000808122.
Contains public sector information licensed under the Open Government Licence v3.0. © © © Environment Agency copyright and/or database right 2025. All rights reserved.

Document Path: \\eu.aecomnet.com\EMIA\UKI\UKNCL2\Jobs\60721024 Grimsby to Walpole\02_Maps\PEIR\Volume 2\Part B\G2W_PEIR_2_B_Chapter_6_Water_Environment_Figures.aprx

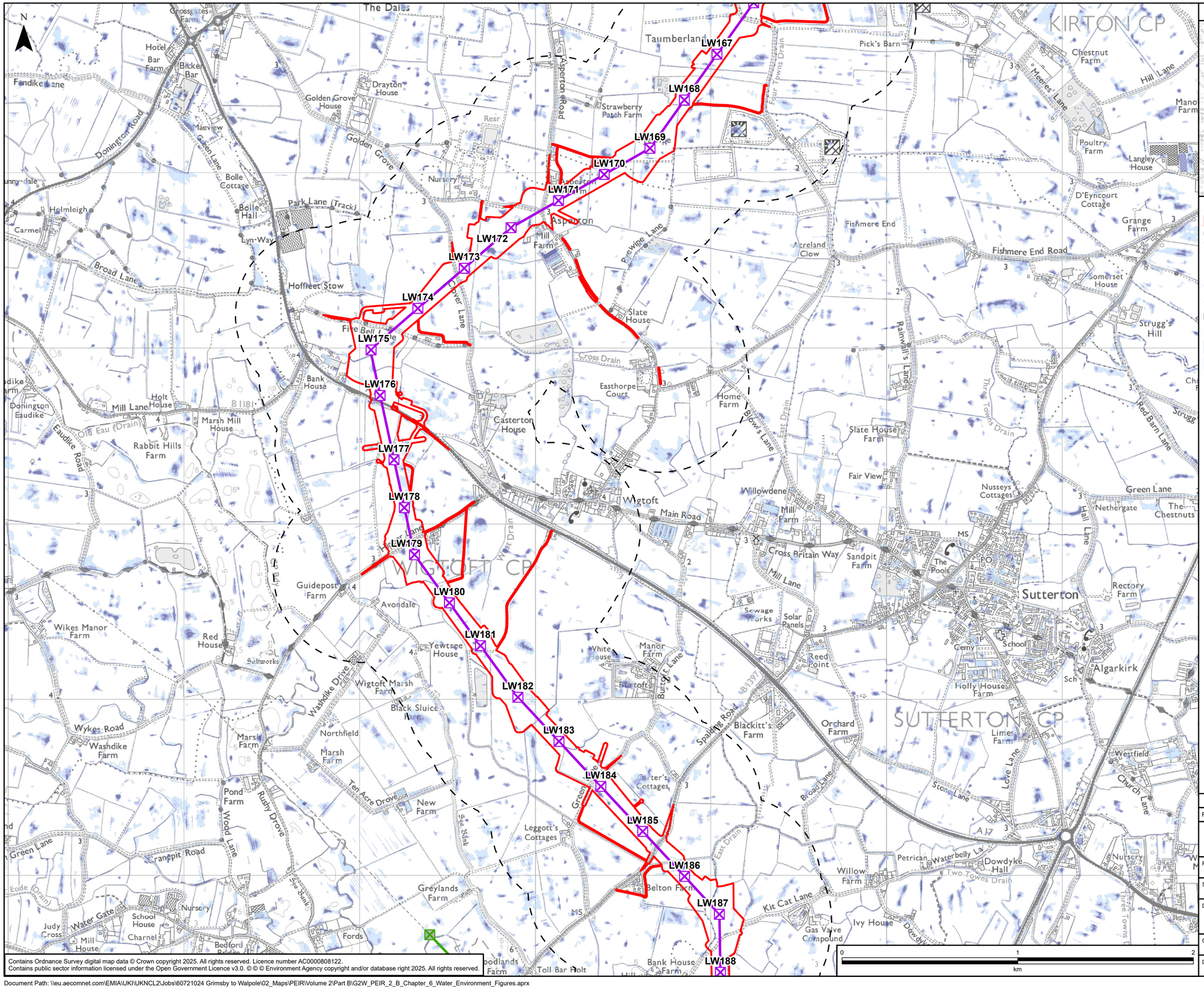

GRIMSBY TO WALPOLE LEGEND

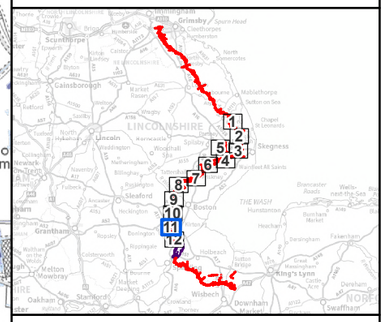

Legend

- Draft Order Limits
- 500m Study Area
- Indicative New Lattice Pylon
- Existing Lattice Pylon - Not Affected
- Indicative New Overhead Line
- Existing Overhead Line - Not Affected

Risk of Flooding from Surface Water

- 1 in 30 Flood Extent
- 1 in 100 Flood Extent
- 1 in 1000 Flood Extent

Rev	Date	Description	GIS	Chk	App
A	08/04/2025	First Issue	LC	SA	DR

nationalgrid

Purpose:	PEI REPORT - SECTION 4
Scheme:	GRIMSBY TO WALPOLE
Document Title:	FIGURE 6.3 SURFACE WATER FLOOD RISK

Creator:	Date:	Checker:	Date:	Approver:	Date:
LC	08/04/2025	SA	08/04/2025	DR	08/04/2025

Document Type:	Scale:	Format:	Sheets:	Rev:
FIGURE	1:20,000	A3	11 OF 12	A

Contains Ordnance Survey digital map data © Crown copyright 2025. All rights reserved. Licence number AC0000808122.
Contains public sector information licensed under the Open Government Licence v3.0. © © © Environment Agency copyright and/or database right 2025. All rights reserved.

Document Path: \\eu.aecomnet.com\EMIA\UKI\UKNCL2\Jobs\60721024 Grimsby to Walpole\02_Maps\PEIR\Volume 2\Part B\G2W_PEIR_2_B_Chapter_6_Water_Environment_Figures.aprx

GRIMSBY TO WALPOLE LEGEND

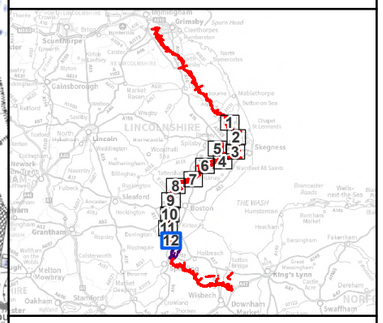

Legend

- Draft Order Limits
- Refined Weston Marsh Substation Siting Zone
- Route Section Break
- 500m Study Area
- Indicative New Lattice Pylon
- Existing Lattice Pylon - Within Weston Marsh Siting Zone that May Be Modified
- Existing Lattice Pylon - Not Affected
- Indicative New Overhead Line
- Existing Overhead Line - Not Affected
- Existing Overhead Line - Within Weston Marsh Siting Zone that May Be Modified
- Environment Agency Main River

Risk of Flooding from Surface Water

- 1 in 30 Flood Extent
- 1 in 100 Flood Extent
- 1 in 1000 Flood Extent

Rev	Date	Description	GIS	Chk	App
A	08/04/2025	First Issue	LC	SA	DR

nationalgrid

Purpose:	PEI REPORT - SECTION 4
Scheme:	GRIMSBY TO WALPOLE
Document Title:	FIGURE 6.3 SURFACE WATER FLOOD RISK

Creator:	Date:	Checker:	Date:	Approver:	Date:
LC	08/04/2025	SA	08/04/2025	DR	08/04/2025

Document Type:	Scale:	Format:	Sheets:	Rev:
FIGURE	1:20,000	A3	12 OF 12	A

Contains Ordnance Survey digital map data © Crown copyright 2025. All rights reserved. Licence number AC0000808122.
Contains public sector information licensed under the Open Government Licence v3.0. © © © Environment Agency copyright and/or database right 2025. All rights reserved.

Document Path: \\eu.aecomnet.com\EMIA\UKI\UKNCL2\Jobs\60721024 Grimsby to Walpole\02_Maps\PEIR\Volume 2\Part B\G2W_PEIR_2_B_Chapter_6_Water_Environment_Figures.aprx

LB15
LB16
LB17
LB18
LB19
LB20
LB21
LW1
LW2
LW3
LW4
LW5
LW6
LW7
LW8
LW9
LW10
LW11
LW12
LW13
LW14
LW15
LW16
LW17
LW18
LW19

Woldgrift Drain

Woldgrift Drain Water Body - GB105029061750

Boygrift Drain Water Body - GB105029061720

Boygrift Drain

Willoughby High Drain Water Body - GB105029061710

Anderby Main Drain Water Body - GB105029061730

Anderby Main Drain

BILSBY CP

FARLESTHORPE CP

CUMBERWORTH CP

ALFORD

Thoresthorpe
College Farm
High Bibers
Lake House
Windmill Lake
Asserby Turn
Asserby
Glebe Farm
Orcote Farm
Grid Farm
Fields End Farm
Eastfield Farm
Woodbine Farm
Sewage Works
Flour Mills
Hurtott
Bridge House
Bilsby Moat Farm
Moat
Moat Farm
Hockey Ground
Bilsby
Bilsby Hall
The Grange
Rose Cottage
Thurlby Road
Dryby Farm
Moat House
Poultry Houses
Grove Farm
Thurlby
White House Farm
Thurlby House
Bridge Lea
Griffin Farm
The Manor
South Fen Drain
Station House
Station Farm
The Laurels
Long Lane
Anderby Turn
Bluebell Farm
Rectory
Wexham
Patmans Cottage
Hillfoot
Station Road
Mumby
Manor House
Field House Farm
Thorn-Holt Bridge
Nursery
Pine Hill House
Rose Cottage
Oakleigh
Field House Farm
Mill Hill
Moat Farm
Cumberworth
Ings Lane Farm
Poultry Houses
Field Farm
Cherry Farm
Helsey House
Helsey
Glade Farm
Slate Farm
The Poplars
Butterbump Bridge
New Inn
Cumberworth Road
Cumberworth Ings
Cumuli
Ancroft Fen
Aincroft Fen Drain
Jorics Farm
Cemy
School
Mill House
Bilsby Field
Poultry Houses
Ivy House Farm
Well Turn
North Cottage
North Farm
Farlesthorpe
Hollie Farm
Glebe Farm
Farlesthorpe House Farm
School Farm
Cornerways
Farlesthorpe Road
Willoughby Branch Line Nature Reserve
Well Beck Farm
Old Brickyard Plantation
Well Beck Drain
Well Beck Watch
Woodlands
Hill Farm
Mawthorpe
Mawthorpe House
Buttercup Farm
Mawthorpe Hill Drain
Plains Holt
Elsom Farm
Bonthorpe
Bonthorpe House
Wycombe House
Bonthorpe Road
Fairway
Manor
Fisher's Drain
Helsey Drain
Alford
Main Drain
FB
P

GRIMSBY TO WALPOLE LEGEND

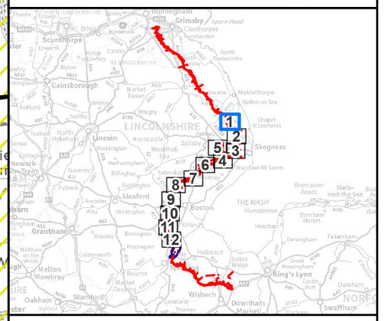

Legend

- Draft Order Limits
- Route Section Break
- 500m Study Area
- Indicative New Lattice Pylon
- Indicative New Gantry
- Indicative New Overhead Line
- Indicative New Substation Boundary
- Indicative Permanent Substation Access Route
- WFD Water Body

WFD River Water Body Catchment Boundary Ecological Status - Cycle 3

- Moderate

Rev	Date	Description	GIS	Chk	App
A	24/04/2025	First Issue	LC	SA	DR

nationalgrid

Purpose: PEI REPORT - SECTION 4

Scheme: GRIMSBY TO WALPOLE

Document Title: FIGURE 6.4 WATER FRAMEWORK DIRECTIVE SURFACE WATER BODY STATUS

Creator:	Date:	Checker:	Date:	Approver:	Date:
LC	24/04/2025	SA	24/04/2025	DR	24/04/2025

Document Type:	Scale:	Format:	Sheets:	Rev:
FIGURE	1:20,000	A3	1 OF 12	A

0 1 2 km

Contains Ordnance Survey digital map data © Crown copyright 2025. All rights reserved. Licence number AC0000808122.
Contains public sector information licensed under the Open Government Licence v3.0. © Environment Agency copyright and/or database right 2015, 2020, 2022, 2023. All rights reserved.

Document Path: \\eu.aecomnet.com\EMIA\UKI\UKNCL2\Jobs\60721024 Grimsby to Walpole\02_Maps\PEIR\Volume 2\Part B\G2W_FEIR_2_B_Chapter_6_Water_Environment_Figures.aprx

GRIMSBY TO WALPOLE LEGEND

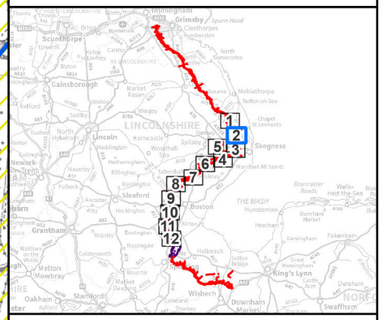

Legend

- Draft Order Limits
- 500m Study Area
- Indicative New Lattice Pylon
- Indicative New Overhead Line
- WFD Water Body

WFD River Water Body Catchment Boundary
Ecological Status - Cycle 3

- Moderate

Rev	Date	Description	GIS	Chk	App
A	24/04/2025	First Issue	LC	SA	DR

nationalgrid

Purpose:	PEI REPORT - SECTION 4
Scheme:	GRIMSBY TO WALPOLE
Document Title:	FIGURE 6.4 WATER FRAMEWORK DIRECTIVE SURFACE WATER BODY STATUS

Creator:	Date:	Checker:	Date:	Approver:	Date:
LC	24/04/2025	SA	24/04/2025	DR	24/04/2025

Document Type:	Scale:	Format:	Sheets:	Rev:
FIGURE	1:20,000	A3	2 OF 12	A

0 1 2 km

Contains Ordnance Survey digital map data © Crown copyright 2025. All rights reserved. Licence number AC0000808122.
Contains public sector information licensed under the Open Government Licence v3.0. © Environment Agency copyright and/or database right 2015, 2020, 2022, 2023. All rights reserved.

Document Path: \\eu.aecomnet.com\EMIA\UKI\UKNCL2\Jobs\60721024 Grimsby to Walpole\02_Maps\PEIR\Volume 2\Part B\G2W_FEIR_2_B_Chapter_6_Water_Environment_Figures.aprx

Willoughby High Drain Water Body - GB105029061710

Ingoldmells Main Drain Water Body - GB105029061700

Wedlands and North Drains Water Body - GB105030056441

Lymn / Steeping Water Body - GB105030062430

Cow Bank Drain Water Body - GB105030056442

LW36 LW37 LW38 LW39 LW40 LW41 LW42 LW43 LW44 LW45 LW46 LW47 LW48 LW49 LW50 LW51 LW52 LW53 LW54 LW55 LW56 LW57 LW58

BURGH LE MARSH CP

BRATOFT CP

Contains Ordnance Survey digital map data © Crown copyright 2025. All rights reserved. Licence number AC0000808122.
Contains public sector information licensed under the Open Government Licence v3.0. © Environment Agency copyright and/or database right 2015, 2020, 2022, 2023. All rights reserved.

GRIMSBY TO WALPOLE LEGEND

Legend

- Draft Order Limits
- 500m Study Area
- Indicative New Lattice Pylon
- Indicative New Overhead Line
- WFD Water Body

WFD River Water Body Catchment Boundary Ecological Status - Cycle 3

- Moderate

0 1 2 km

Rev	Date	Description			
A	24/04/2025	First Issue	LC	SA	DR

nationalgrid

Purpose:	PEI REPORT - SECTION 4
Scheme:	GRIMSBY TO WALPOLE
Document Title:	FIGURE 6.4 WATER FRAMEWORK DIRECTIVE SURFACE WATER BODY STATUS

Creator:	Date:	Checker:	Date:	Approver:	Date:
LC	24/04/2025	SA	24/04/2025	DR	24/04/2025

Document Type:	Scale:	Format:	Sheets:	Rev:
FIGURE	1:20,000	A3	3 OF 12	A

Document Path: \\eu.aecomnet.com\EMIA\UKI\UKNCL2\Jobs\60721024 Grimsby to Walpole\02_Maps\PEIR\Volume 2\Part B\G2W_FEIR_2_B_Chapter_6_Water_Environment_Figures.aprx

GRIMSBY TO WALPOLE LEGEND

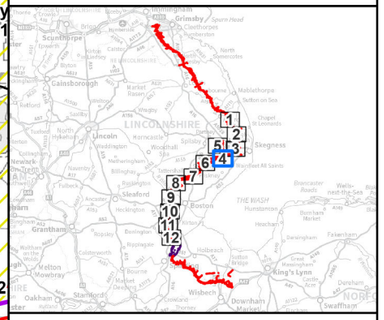

Legend

- Draft Order Limits
- 500m Study Area
- Indicative New Lattice Pylon
- Indicative New Overhead Line
- WFD Water Body

WFD River Water Body Catchment Boundary Ecological Status - Cycle 3

- Moderate
- Bad

Rev	Date	Description	GIS	Chk	App
A	24/04/2025	First Issue	LC	SA	DR

nationalgrid

Purpose:	PEI REPORT - SECTION 4
Scheme:	GRIMSBY TO WALPOLE
Document Title:	FIGURE 6.4 WATER FRAMEWORK DIRECTIVE SURFACE WATER BODY STATUS

Creator:	Date:	Checker:	Date:	Approver:	Date:
LC	24/04/2025	SA	24/04/2025	DR	24/04/2025

Document Type:	Scale:	Format:	Sheets:	Rev:
FIGURE	1:20,000	A3	4 OF 12	A

Contains Ordnance Survey digital map data © Crown copyright 2025. All rights reserved. Licence number AC0000808122.
Contains public sector information licensed under the Open Government Licence v3.0. © Environment Agency copyright and/or database right 2015, 2020, 2022, 2023. All rights reserved.

Document Path: \\eu.aecomnet.com\EMIA\UKI\UKNCL2\Jobs\60721024 Grimsby to Walpole\02_Maps\PEIR\Volume 2\Part B\G2W_FEIR_2_B_Chapter_6_Water_Environment_Figures.aprx

GRIMSBY TO WALPOLE LEGEND

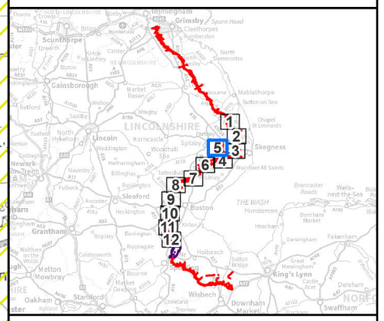

Legend

- Draft Order Limits
- 500m Study Area
- WFD Water Body

WFD River Water Body Catchment Boundary Ecological Status - Cycle 3

- Moderate
- Bad

Willoughby High Drain Water Body - GB105029061710

Lymn / Steeping Water Body - GB105030062430

Maud Foster and Fen Catchwater Drains Water Body - GB205030056465

East & West Fen Drains Water Body - GB205030056405

Maud Foster and Fen Catchwater Drains

Lymn / Steeping

ASHBY WITH SCREMBY CP

CANDLESBY WITH GUNBY CP

GREAT STEEPING CP

FIRSBY CP

IRBY IN THE MARSH CP

Rev	Date	Description	GIS	Chk	App
A	24/04/2025	First Issue	LC	SA	DR

nationalgrid

Purpose:	PEI REPORT - SECTION 4
Scheme:	GRIMSBY TO WALPOLE
Document Title:	FIGURE 6.4 WATER FRAMEWORK DIRECTIVE SURFACE WATER BODY STATUS

Creator:	Date:	Checker:	Date:	Approver:	Date:
LC	24/04/2025	SA	24/04/2025	DR	24/04/2025

Document Type:	Scale:	Format:	Sheets:	Rev:
FIGURE	1:20,000	A3	5 OF 12	A

0 1 2 km

Contains Ordnance Survey digital map data © Crown copyright 2025. All rights reserved. Licence number AC0000808122.
Contains public sector information licensed under the Open Government Licence v3.0. © Environment Agency copyright and/or database right 2015, 2020, 2022, 2023. All rights reserved.

Document Path: \\eu.aecomnet.com\EMIA\UKI\UKNCL2\Jobs\60721024 Grimsby to Walpole\02_Maps\PEIR\Volume 2\Part B\G2W_FEIR_2_B_Chapter_6_Water_Environment_Figures.aprx

Maud Foster and Fen Catchwater Drains Water Body - GB205030056465

Maud Foster and Fen Catchwater Drains

East & West Fen Drains Water Body - GB205030056405

LW74 LW75 LW76 LW77 LW78 LW79 LW80 LW81 LW82 LW83 LW84 LW85 LW86 LW87 LW88 LW89 LW90 LW91 LW92 LW93 LW94 LW95 LW96 LW97

GRIMSBY TO WALPOLE LEGEND

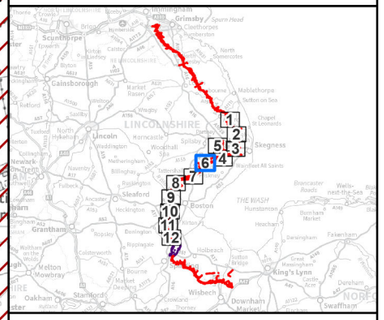

Legend

- Draft Order Limits
- 500m Study Area
- Indicative New Lattice Pylon
- Indicative New Overhead Line
- WFD Water Body

WFD River Water Body Catchment Boundary Ecological Status - Cycle 3

- Moderate
- Bad

Rev	Date	Description	GIS	Chk	App
A	24/04/2025	First Issue	LC	SA	DR

nationalgrid

Purpose:	PEI REPORT - SECTION 4
Scheme:	GRIMSBY TO WALPOLE
Document Title:	FIGURE 6.4 WATER FRAMEWORK DIRECTIVE SURFACE WATER BODY STATUS

Creator:	Date:	Checker:	Date:	Approver:	Date:
LC	24/04/2025	SA	24/04/2025	DR	24/04/2025

Document Type:	Scale:	Format:	Sheets:	Rev:
FIGURE	1:20,000	A3	6 OF 12	A

0 1 2 km

Contains Ordnance Survey digital map data © Crown copyright 2025. All rights reserved. Licence number AC0000808122.
Contains public sector information licensed under the Open Government Licence v3.0. © Environment Agency copyright and/or database right 2015, 2020, 2022, 2023. All rights reserved.

Document Path: \\eu.aecomnet.com\EMIA\UKI\UKNCL2\Jobs\60721024 Grimsby to Walpole\02_Maps\PEIR\Volume 2\Part B\G2W_FEIR_2_B_Chapter_6_Water_Environment_Figures.aprx

GRIMSBY TO WALPOLE LEGEND

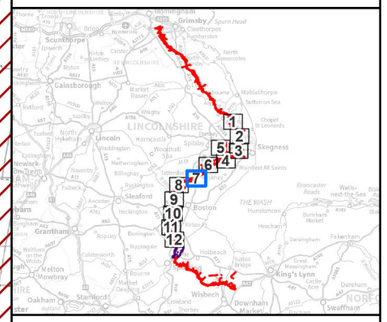

Legend

- Draft Order Limits
- 500m Study Area
- Indicative New Lattice Pylon
- Indicative New Overhead Line
- WFD Water Body

WFD River Water Body Catchment Boundary
Ecological Status - Cycle 3

- Moderate
- Bad

Rev	Date	Description	GIS	Chk	App
A	24/04/2025	First Issue	LC	SA	DR

nationalgrid

Purpose:	PEI REPORT - SECTION 4
Scheme:	GRIMSBY TO WALPOLE
Document Title:	FIGURE 6.4 WATER FRAMEWORK DIRECTIVE SURFACE WATER BODY STATUS

Creator:	Date:	Checker:	Date:	Approver:	Date:
LC	24/04/2025	SA	24/04/2025	DR	24/04/2025

Document Type:	Scale:	Format:	Sheets:	Rev:
FIGURE	1:20,000	A3	7 OF 12	A

Contains Ordnance Survey digital map data © Crown copyright 2025. All rights reserved. Licence number AC0000808122.
Contains public sector information licensed under the Open Government Licence v3.0. © Environment Agency copyright and/or database right 2015, 2020, 2022, 2023. All rights reserved.

Document Path: \\eu.aecomnet.com\EMIA\UKI\UKNCL2\Jobs\60721024 Grimsby to Walpole\02_Maps\PEIR\Volume 2\Part B\G2W_FEIR_2_B_Chapter_6_Water_Environment_Figures.aprx

GRIMSBY TO WALPOLE LEGEND

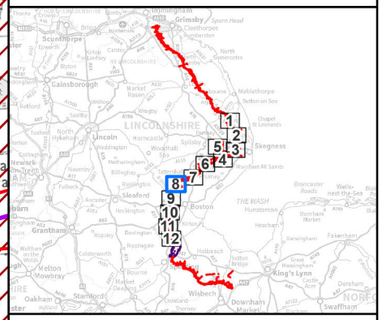

Legend

- Draft Order Limits
- 500m Study Area
- Indicative New Lattice Pylon
- Indicative New Overhead Line
- WFD Water Body

WFD River Water Body Catchment Boundary
Ecological Status - Cycle 3

- Bad

Rev	Date	Description	GIS	Chk	App
A	24/04/2025	First Issue	LC	SA	DR

nationalgrid

Purpose:	PEI REPORT - SECTION 4
Scheme:	GRIMSBY TO WALPOLE
Document Title:	FIGURE 6.4 WATER FRAMEWORK DIRECTIVE SURFACE WATER BODY STATUS

Creator:	Date:	Checker:	Date:	Approver:	Date:
LC	24/04/2025	SA	24/04/2025	DR	24/04/2025

Document Type:	Scale:	Format:	Sheets:	Rev:
FIGURE	1:20,000	A3	8 OF 12	A

0 1 2 km

Contains Ordnance Survey digital map data © Crown copyright 2025. All rights reserved. Licence number AC0000808122.
Contains public sector information licensed under the Open Government Licence v3.0. © Environment Agency copyright and/or database right 2015, 2020, 2022, 2023. All rights reserved.

Document Path: \\eu.aecomnet.com\EMIA\UKI\UKNCL2\Jobs\60721024 Grimsby to Walpole\02_Maps\PEIR\Volume 2\Part B\G2W_PEIR_2_B_Chapter_6_Water_Environment_Figures.aprx

LW136
LW137
LW138
LW139
LW140
LW141
LW142
LW143
LW144
LW145
LW146
LW147
LW148
LW149
LW150
LW151
LW152
East & West Fen Drains Water Body - GB205030056405
Lower Witham - conf Bain to Grand Sluice
Lower Witham - conf Bain to Grand Sluice Water Body - GB205030062426
Black Sluice IDB draining to the South Forty Foot Drain Water Body - GB205030051515
Black Sluice IDB draining to the South
East & West Fen Drains
North Forty Foot Drain
Ten Foot Drain
Kirton Fen
Great Fen
Boston West
BOSTON
Wyberton Fen
Langrick
Brothertoft
Langrick Bridge
Hedgehog Bridge Farm
Hedgehog Bridge (FB)
Hedgehog Lane
Two Hundreds Farm
Rose Cottage
The Meadows
Willow Tree Farm
Hill House Farm
Corner Farm
Riverside Farm
Ferry Farm
Elm Tree Farm
Witham House
Ivydene House
Holme Farm
Manor Farm
Willow Farm
Langrick Grange
Tel Ex
Home Farm
Pear Trees
Gill Bridge
Harden Castle
Lineside Farm
Armtree Road
Ferry Lane
Main Road
Castle Dyke Farm
Peacock's Farm
Sharp's Bridge
Rectory Farm
Meer Booth Farm
Meer Booth Road
Pig Farm
Anton's Gowt
Doughty's Farm
Holland House
Canopus Farm
Witham Cottage
Witham Grove
Witham Farm
Reaches Marsh Farm
Bamber's Farm
Gee's Farm
Hill Farm
Brothertoft Hall
Vicarage Farm
Redroof Farm
Walnut Tree Farm
Punchbowl Lane
Barley Close
Boston West Golf Course
Oaktree Nurseries
Hubbert's Bridge
Middle Farm
Sports Arena
Rectory Farm
Dovecote Farm
Benton's Bridge
Creasey's Farm
Toft Tunnel Farm
Toft Tunnel
Givendale
Southview
Ivy House Farm
Meads Farm
Sarnham Farm
Langrick Road
Stickford Drove
Cross Drove
Middle Drove
Toynton Villa
Boundary Farm
Iberia
North Forty Foot Bank
Valley Farm
Clavdike Farm
Broad View
Fairways
Nursery
The Firs
Stickford Drove
Kirton Drove
Langrick Bridge
Langrick Grange
Mill
Vic
CH
FB
WMs
A1121
LINCOLNSHIRE
NORFOLK
THE WASH
Grimsby
Cleethorpes
Louth
Skegness
Lincoln
Sleaford
Boston
Spalding
Grantham
Peterborough
Wisbech
Downham Market
King's Lynn
Hunstanton
Fakenham
Swaffham
Thetford
Newark-on-Trent
Retford
Gainsborough
Scunthorpe
Barton-upon-Humber
Immingham
Market Rasen
Horncastle
Mablethorpe
Sutton on Sea
Chapel St Leonards
Ingoldmells
Skegness
Wainfleet All Saints
Spilsby
Alford
Louth
Caistor
Brigg
Crowle
Epworth
Gainsborough
Bourne
Stamford
Oakham
Melton Mowbray
Newark-on-Trent
Sleaford
Grantham
Boston
Spalding
Peterborough
Wisbech
Downham Market
King's Lynn
Hunstanton
Fakenham
Swaffham
Thetford
Bishop's Stortford
Harlow
Saffron Walden
Newmarket
Ely
March
Chatteris
Whittlesey
Peterborough
Stamford
Oakham
Melton Mowbray
Grantham
Newark-on-Trent
Retford
Gainsborough
Scunthorpe
Barton-upon-Humber
Immingham
Grimsby
Cleethorpes
Louth
Market Rasen
Horncastle
Skegness
Mablethorpe
Sutton on Sea
Chapel St Leonards
Ingoldmells
Wainfleet All Saints
Spilsby
Alford

GRIMSBY TO WALPOLE LEGEND

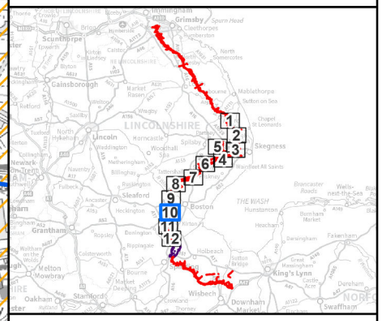

Legend

- Draft Order Limits
- 500m Study Area
- Indicative New Lattice Pylon
- Indicative New Overhead Line
- WFD Water Body

WFD River Water Body Catchment Boundary
Ecological Status - Cycle 3

- Poor
- Bad

Rev	Date	Description	GIS	Chk	App
A	24/04/2025	First Issue	LC	SA	DR

nationalgrid

Purpose:	PEI REPORT - SECTION 4
Scheme:	GRIMSBY TO WALPOLE
Document Title:	FIGURE 6.4 WATER FRAMEWORK DIRECTIVE SURFACE WATER BODY STATUS

Creator:	Date:	Checker:	Date:	Approver:	Date:
LC	24/04/2025	SA	24/04/2025	DR	24/04/2025

Document Type:	Scale:	Format:	Sheets:	Rev:
FIGURE	1:20,000	A3	10 OF 12	A

Contains Ordnance Survey digital map data © Crown copyright 2025. All rights reserved. Licence number AC0000808122.
Contains public sector information licensed under the Open Government Licence v3.0. © Environment Agency copyright and/or database right 2015, 2020, 2022, 2023. All rights reserved.

Document Path: \\eu.aecomnet.com\EMIA\UKI\UKNCL2\Jobs\60721024 Grimsby to Walpole\02_Maps\PEIR\Volume 2\Part B\G2W_FEIR_2_B_Chapter_6_Water_Environment_Figures.aprx

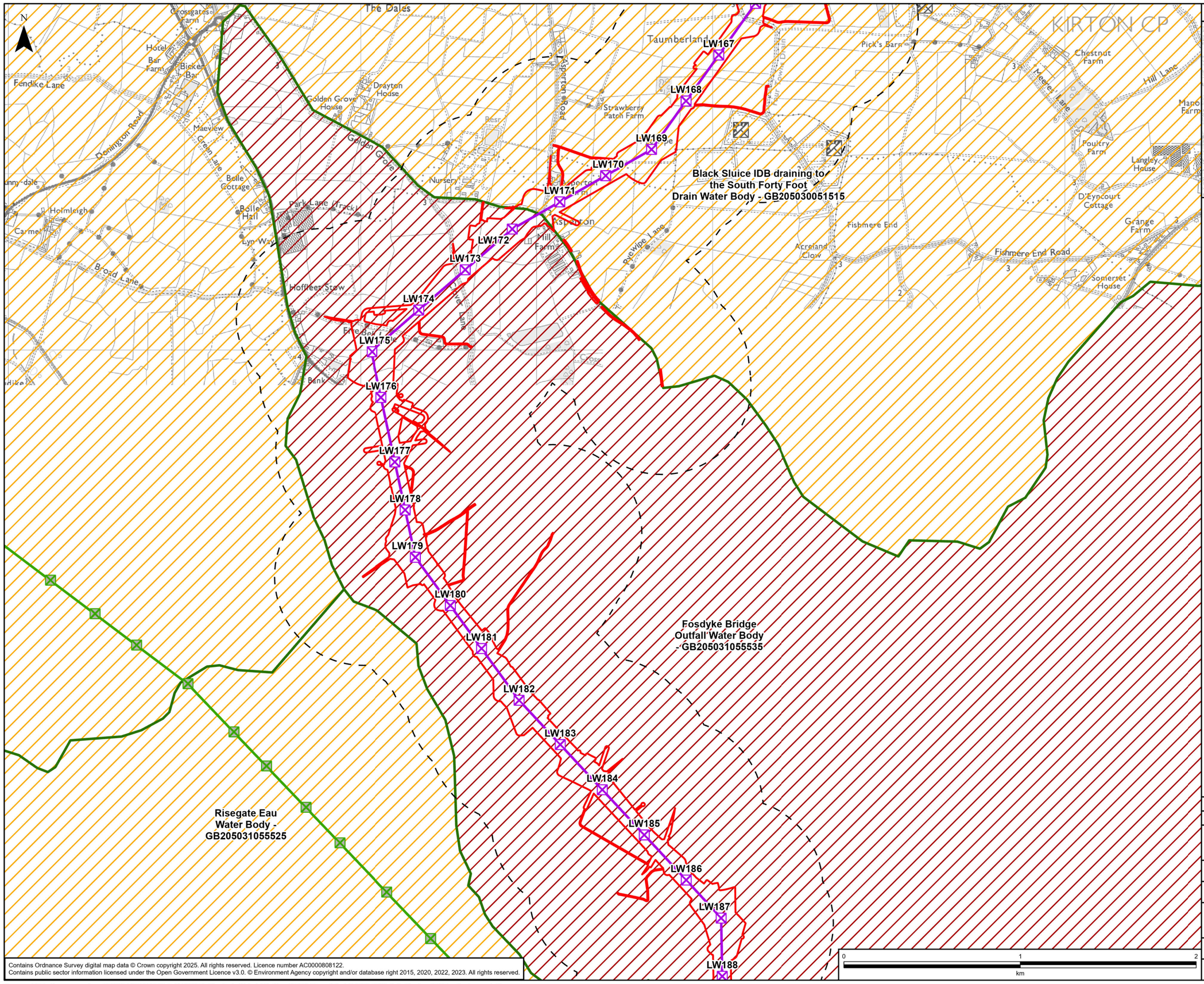

Contains Ordnance Survey digital map data © Crown copyright 2025. All rights reserved. Licence number AC0000808122.
Contains public sector information licensed under the Open Government Licence v3.0. © Environment Agency copyright and/or database right 2015, 2020, 2022, 2023. All rights reserved.

GRIMSBY TO WALPOLE LEGEND

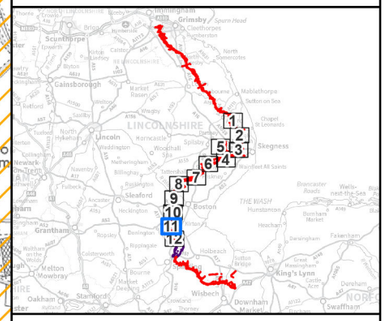

Legend

- Draft Order Limits
- 500m Study Area
- Indicative New Lattice Pylon
- Existing Lattice Pylon - Not Affected
- Indicative New Overhead Line
- Existing Overhead Line - Not Affected
- WFD Water Body

WFD River Water Body Catchment Boundary Ecological Status - Cycle 3

- Poor
- Bad

Rev	Date	Description	GIS	Chk	App
A	24/04/2025	First Issue	LC	SA	DR

nationalgrid

Purpose: PEI REPORT - SECTION 4

Scheme: GRIMSBY TO WALPOLE

Document Title: FIGURE 6.4 WATER FRAMEWORK DIRECTIVE SURFACE WATER BODY STATUS

Creator:	Date:	Checker:	Date:	Approver:	Date:
LC	24/04/2025	SA	24/04/2025	DR	24/04/2025

Document Type:	Scale:	Format:	Sheets:	Rev:
FIGURE	1:20,000	A3	11 OF 12	A

Document Path: \\eu.aecomnet.com\EMIA\UKI\UKNCL2\Jobs\60721024 Grimsby to Walpole\02_Maps\PEIR\Volume 2\Part B\G2W_PEIR_2_B_Chapter_6_Water_Environment_Figures.aprx

LW185
LW186
LW187
LW188
LW189
LW190
LW191
LW192
LW193
LW194
LW195
LW196
LW197
LW198
LW199
Fosdyke Bridge Outfall Water Body - GB205031055535
Fosdyke Bridge Outfall
Risegate Eau Water Body - GB205031055525
Risegate Eau
Glen Water Body GB105031050720
Vernatt's Drain Water Body GB205031050705
Welland Water Body - GB530503100400
Whaplode River Water Body - GB205031055495
Moulton River Water Body - GB205031050755
Bicker Haven
Sutterton Marsh
Gosberton Marsh
Surfleet Marsh
Wragg Marsh
SURFLEET CP
Sutterton Dowdyke
Quadring Eaudike
Belnie
Moulton
Bedford Bridge
Greylands Farm
Warren Road
Woodlands Farm
Toll Bar Holt
Kit Cat Lane
Dowdyke Road
Dowdyke Grange
Cook's Road
Boston Road
Low Gate
Green Lane
Chain Bridge
Bank House
Lampson's Clough
Bridge House Farm
Fish Ground Lane
Cunsdike Lane
Peter Scadlike Lane
Belnie Lane
Spalding Road
Wargate Field Lane
Deepdene Farm
Burnt House
Rosedene
Holme Way
Belnie View
Belnie House
Star House
Orchard House
Highcroft
Sewage Works
Colbeach House
Red House Farm
Schoall Lane
Clubthorn Lane
Gosberton Bank Nursery
Elm Tree Farm
White House
Salt Hills
Rush Marsh
Woodlands Farm
Bank House Farm
Hill's Farm
Willow Tree Farm
Grange Farm
Ivy House
Gas Valve Compound
Petrichor Waterbelly Ltd
Dowdyke Hall
Word Mill
Algarkirk Grange
Countwards Bridge
Fragland's Farm
Slate House
Bridgehead Bridge
Kenton Farm
The Firs
Poplar Farm
Ireland's Farm
Vicarage Farm
Manor House
Algarkirk Marsh
Macmillan Way
Risegate Outfall
Surfleet Marsh Farm
Welland House Farm
The Gables
Roseleigh House
Woad Farm
Old Three Tuns Farm
Sugar Loaf Farm
Willow Farm
Wragg Marsh House
Elder
School House
Marsh Road
Crowtree Farm
Bottom Yard
Flaxmill House
Thary Farm
Thary Lane
Fair View
Sea Bank
South Bank
Surfleet Bank
Vernatt's Bridge
Tie Spinney
Moulton River
Fosdyke Bridge Outfall
Whaplode Drove
Gosberton Road
Hill House
Belnie Bridge
Salmire Drove
Ford's Drove
Bicker Creek (Drain)
Vernatt's Drain
Glen
Risegate Eau (Drain)
Leggott's Cottages
Belton Farm
Hill's Farm
Ford
Rear
MS
Pg Sta
Bridge
Drain
Dyke
Lane
Road
Farm
House
Cottages
Nursery
Works
Manor House
Wragg Marsh
Sea Bank
South Bank
Surfleet Bank
Macmillan Way
Tie Spinney
Moulton River
Fosdyke Bridge Outfall
Whaplode River Water Body - GB205031055495
Welland Water Body - GB530503100400
Moulton River Water Body - GB205031050755
Vernatt's Drain Water Body GB205031050705
Glen Water Body GB105031050720
Risegate Eau Water Body - GB205031055525
Fosdyke Bridge Outfall Water Body - GB205031055535