

**The Great Grid Upgrade**

Grimsby to Walpole

# Preliminary Environmental Information Report

Volume 2 Part B Section Specific Assessments

Section 4 New Lincolnshire Connection Substation B to Refined  
Weston Marsh Substation Siting Zone

Chapter 2 Landscape

Figures

June 2025

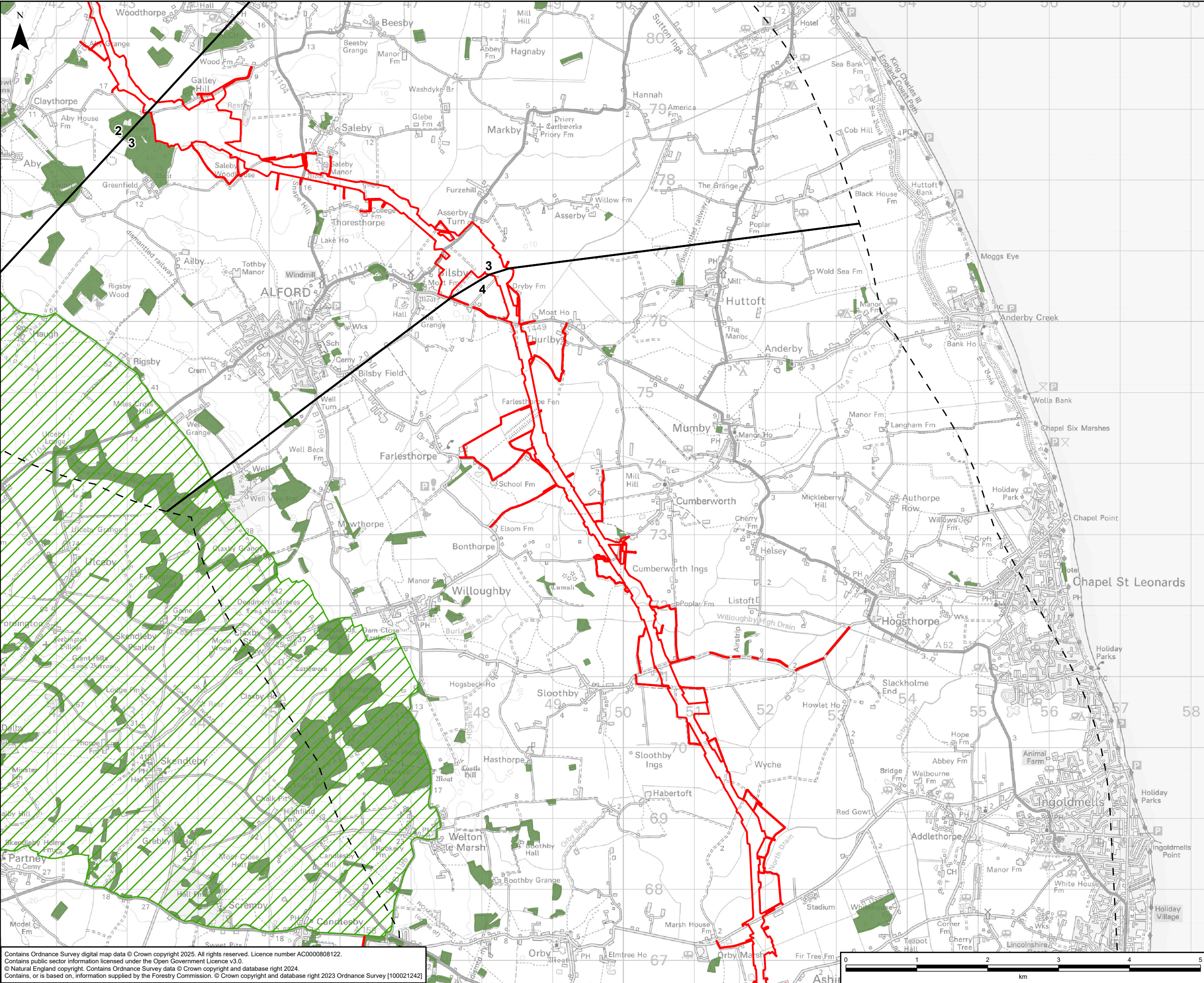




# Volume 2 Part B Section 4 Chapter 2 – Figure List

Figure number	Figure title
Figure 2.1	Landscape Designations and Features
Figure 2.2	Landform and Drainage
Figure 2.3	National Character Area
Figure 2.4	Regional and Local Landscape Character Area





### GRIMSBY TO WALPOLE LEGEND

**Legend**

- Draft Order Limits
- Route Section Break
- 5km Study Area
- Lincolnshire Wolds National Landscape (Area of Outstanding Natural Beauty)
- National Forest Inventory - Woodland

A	04/04/2025	First Issue	LC	SG	DR
Rev	Date	Description	GIS	Chk	App

Purpose: PEI REPORT - SECTION 4

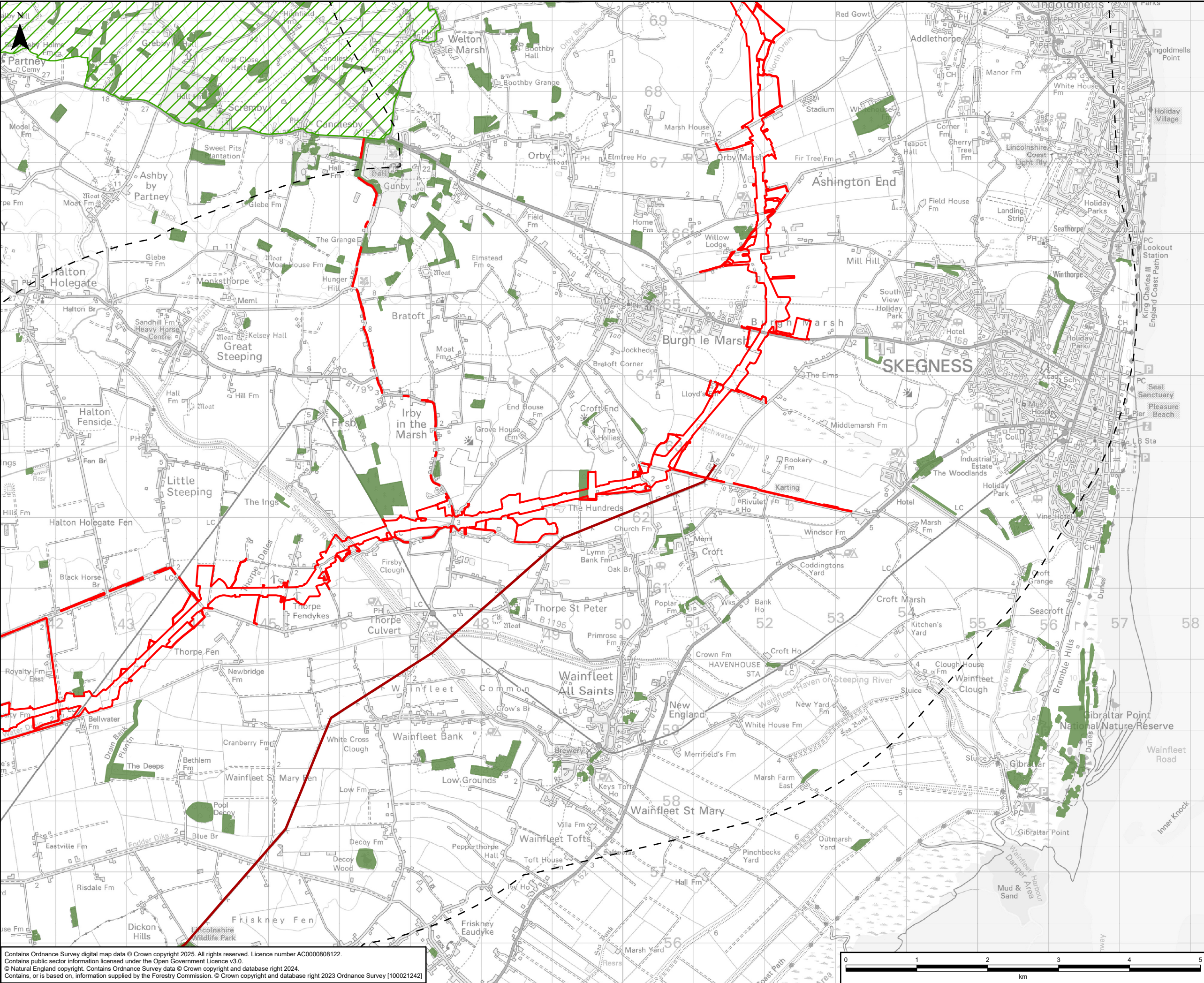
Scheme: GRIMSBY TO WALPOLE

Document Title: **FIGURE 2.1**  
LANDSCAPE DESIGNATIONS AND FEATURES

Creator: LC	Date: 04/04/2025	Checker: SG	Date: 04/04/2025	Approver: DR	Date: 04/04/2025
Document Type: FIGURE	Scale: 1:50,000	Format: A3	Sheets: 1 OF 6	Rev: A	

Contains Ordnance Survey digital map data © Crown copyright 2025. All rights reserved. Licence number AC0000808122.  
Contains public sector information licensed under the Open Government Licence v3.0.  
© Natural England copyright. Contains Ordnance Survey data © Crown copyright and database right 2024.  
Contains, or is based on, information supplied by the Forestry Commission. © Crown copyright and database right 2023 Ordnance Survey [100021242]





GRIMSBY TO WALPOLE LEGEND

**Legend**

- Draft Order Limits
- 5km Study Area
- DNO Existing Overhead Line 132kV
- Lincolnshire Wolds National Landscape (Area of Outstanding Natural Beauty)
- National Forest Inventory - Woodland

A	04/04/2025	First Issue	LC	SG	DR
Rev	Date	Description	GIS	Chk	App

**nationalgrid**

Purpose: PEI REPORT - SECTION 4

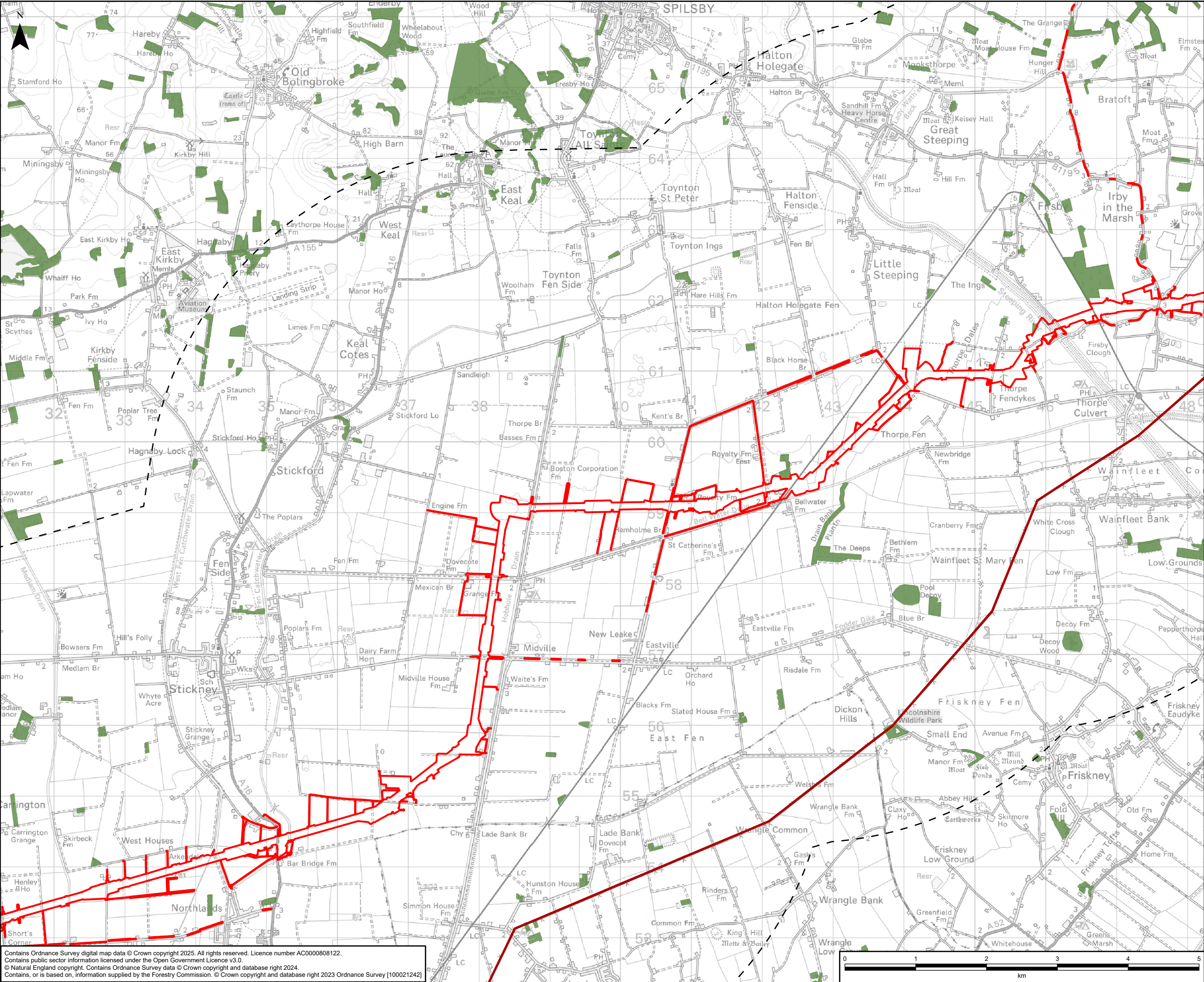
Scheme: GRIMSBY TO WALPOLE

Document Title: FIGURE 2.1  
LANDSCAPE DESIGNATIONS AND FEATURES

Creator: LC	Date: 04/04/2025	Checker: SG	Date: 04/04/2025	Approver: DR	Date: 04/04/2025
Document Type: FIGURE	Scale: 1:50,000	Format: A3	Sheets: 2 OF 6	Rev: A	

Contains Ordnance Survey digital map data © Crown copyright 2025. All rights reserved. Licence number AC0000808122.  
Contains public sector information licensed under the Open Government Licence v3.0.  
© Natural England copyright. Contains Ordnance Survey data © Crown copyright and database right 2024.  
Contains, or is based on, information supplied by the Forestry Commission. © Crown copyright and database right 2023 Ordnance Survey [100021242]





### GRIMSBY TO WALPOLE LEGEND

**Legend**

- Draft Order Limits
- 5km Study Area
- DNO Existing Overhead Line 132kV
- National Forest Inventory - Woodland

A	04/04/2025	First Issue	LC	SG	DR
Rev	Date	Description	GIS	Chk	App

Purpose: PEI REPORT - SECTION 4

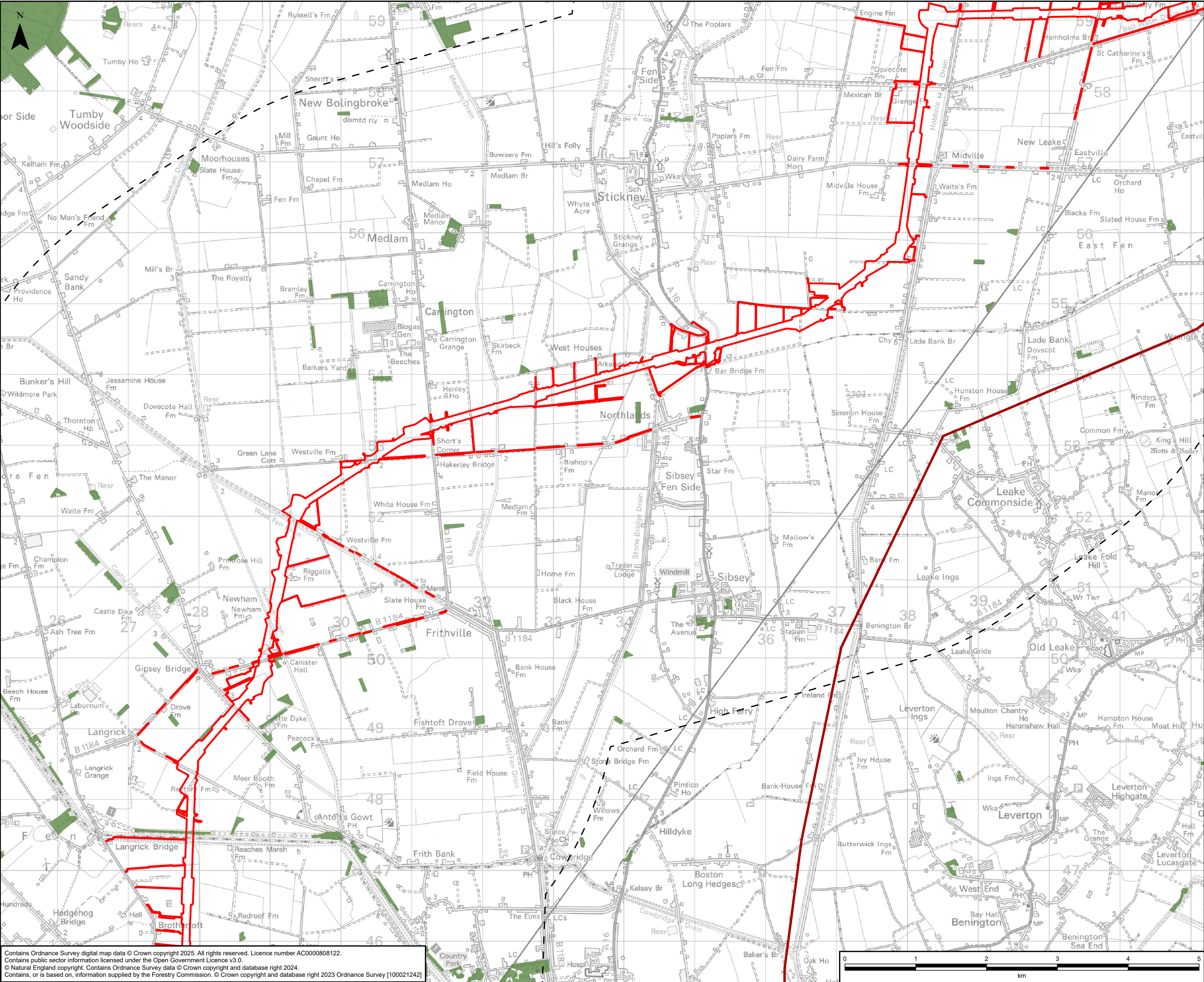
Scheme: GRIMSBY TO WALPOLE

Document Title: **FIGURE 2.1**  
LANDSCAPE DESIGNATIONS AND FEATURES

Creator: LC	Date: 04/04/2025	Checker: SG	Date: 04/04/2025	Approver: DR	Date: 04/04/2025
Document Type: FIGURE	Scale: 1:50,000	Format: A3	Sheets: 3 OF 6	Rev: A	

Contains Ordnance Survey digital map data © Crown copyright 2025. All rights reserved. Licence number AC0000808122.  
Contains public sector information licensed under the Open Government Licence v3.0.  
© Natural England copyright. Contains Ordnance Survey data © Crown copyright and database right 2024.  
Contains, or is based on, information supplied by the Forestry Commission. © Crown copyright and database right 2023 Ordnance Survey [100021242]





### GRIMSBY TO WALPOLE LEGEND

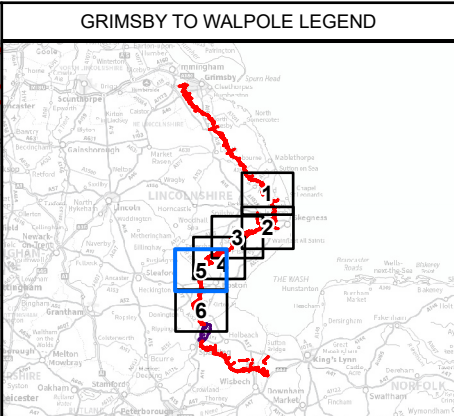
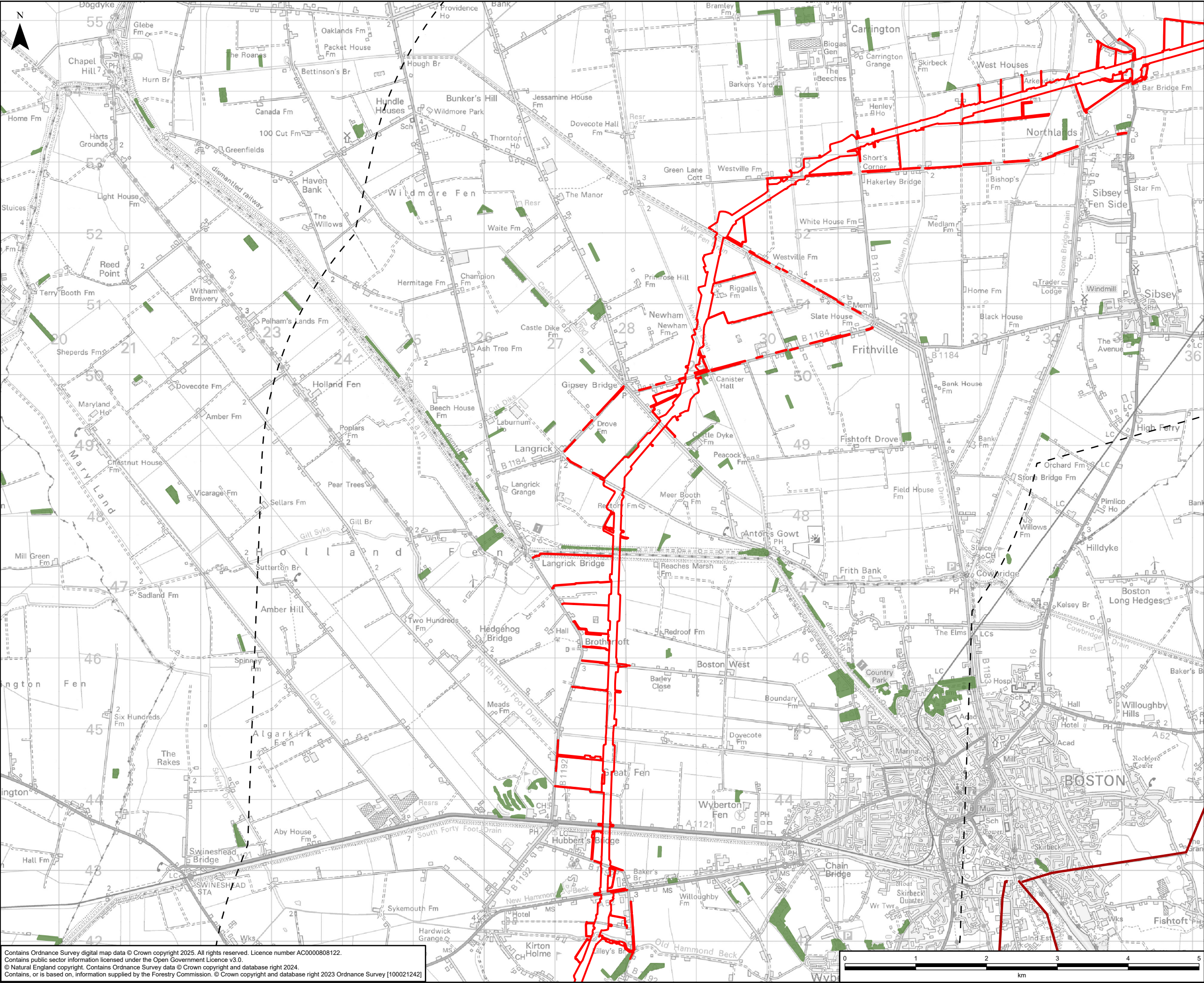
**Legend**

- Draft Order Limits
- 5km Study Area
- DNO Existing Overhead Line 132kV
- National Forest Inventory - Woodland

A	04/04/2025	First Issue	LC	SG	DR
Rev	Date	Description	GIS	Chk	App
Purpose:		PEI REPORT - SECTION 4			
Scheme:		GRIMSBY TO WALPOLE			
Document Title:		FIGURE 2.1 LANDSCAPE DESIGNATIONS AND FEATURES			
Creator:	Date:	Checker:	Date:	Approver:	Date:
LC	04/04/2025	SG	04/04/2025	DR	04/04/2025
Document Type:	Scale:	Format:	Sheets:	Rev:	
FIGURE	1:50,000	A3	4 OF 6	A	

Contains Ordnance Survey digital map data © Crown copyright 2025. All rights reserved. Licence number AC000808122.  
Contains public sector information licensed under the Open Government Licence v3.0.  
© Natural England copyright. Contains Ordnance Survey data © Crown copyright and database right 2024.  
Contains, or is based on, information supplied by the Forestry Commission. © Crown copyright and database right 2023 Ordnance Survey [100021242]





**GRIMSBY TO WALPOLE LEGEND**

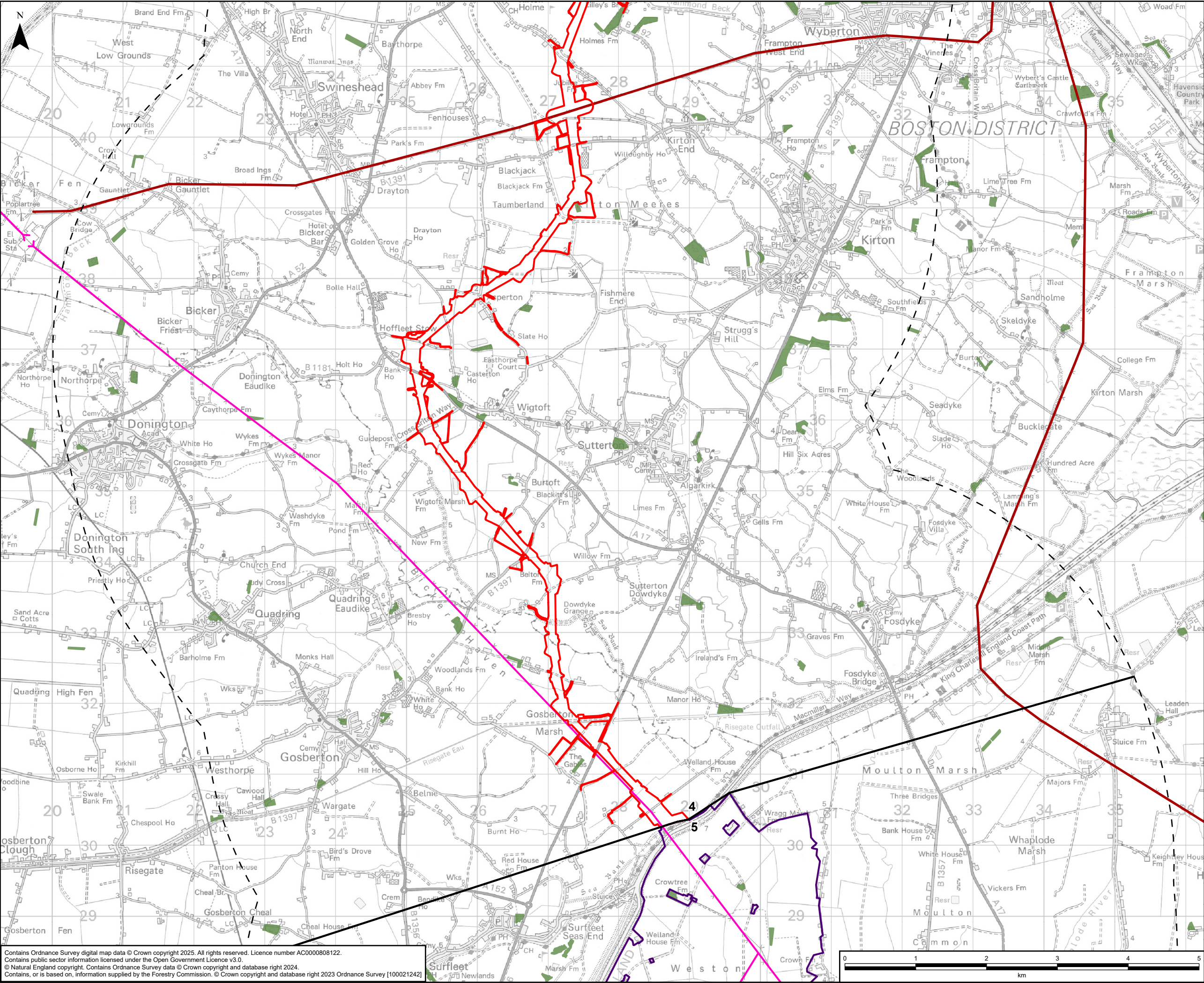
Legend

- Draft Order Limits
- 5km Study Area
- DNO Existing Overhead Line 132kV
- National Forest Inventory - Woodland

Contains Ordnance Survey digital map data © Crown copyright 2025. All rights reserved. Licence number AC0000808122.  
Contains public sector information licensed under the Open Government Licence v3.0.  
© Natural England copyright. Contains Ordnance Survey data © Crown copyright and database right 2024.  
Contains, or is based on, information supplied by the Forestry Commission. © Crown copyright and database right 2023 Ordnance Survey [100021242]

A	04/04/2025	First Issue	LC	SG	DR
Rev	Date	Description	GIS	Chk	App
nationalgrid					
Purpose:		PEI REPORT - SECTION 4			
Scheme:		GRIMSBY TO WALPOLE			
Document Title:		FIGURE 2.1 LANDSCAPE DESIGNATIONS AND FEATURES			
Creator:	Date:	Checker:	Date:	Approver:	Date:
LC	04/04/2025	SG	04/04/2025	DR	04/04/2025
Document Type:	Scale:	Format:	Sheets:	Rev:	
FIGURE	1:50,000	A3	5 OF 6	A	





### GRIMSBY TO WALPOLE LEGEND

- Draft Order Limits
- Refined Weston Marsh Substation Siting Zone
- Route Section Break
- 5km Study Area
- National Grid Existing Overhead Line 400kV
- DNO Existing Overhead Line 132kV
- National Forest Inventory - Woodland

A	04/04/2025	First Issue	LC	SG	DR
Rev	Date	Description	GIS	Chk	App

Purpose:

PEI REPORT - SECTION 4

Scheme:

GRIMSBY TO WALPOLE

Document Title:

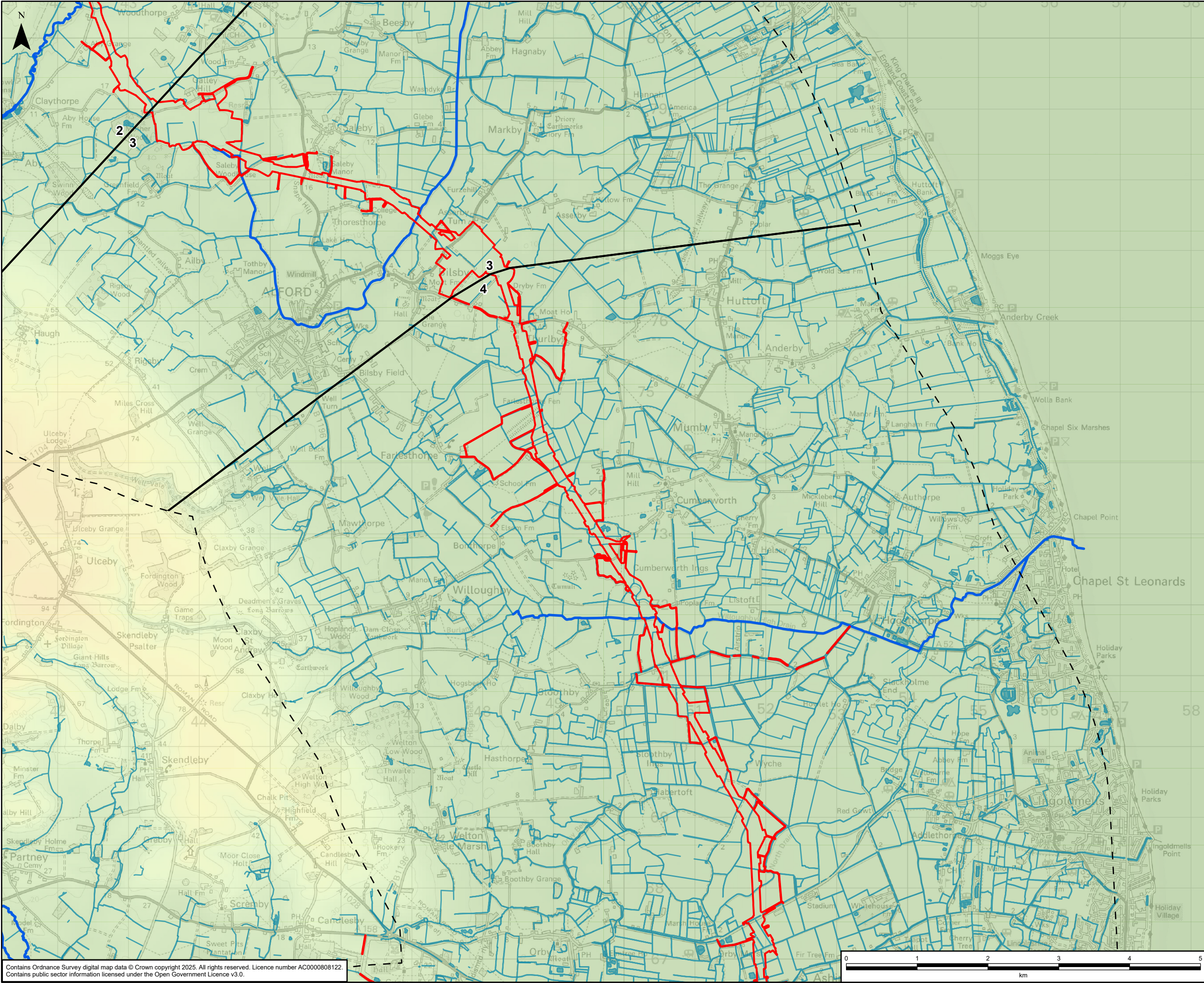
FIGURE 2.1  
LANDSCAPE DESIGNATIONS AND FEATURES

Creator:	Date:	Checker:	Date:	Approver:	Date:
LC	04/04/2025	SG	04/04/2025	DR	04/04/2025

Document Type:	Scale:	Format:	Sheets:	Rev:
FIGURE	1:50,000	A3	6 OF 6	A

Contains Ordnance Survey digital map data © Crown copyright 2025. All rights reserved. Licence number AC0000808122.  
Contains public sector information licensed under the Open Government Licence v3.0.  
© Natural England copyright. Contains Ordnance Survey data © Crown copyright and database right 2024.  
Contains, or is based on, information supplied by the Forestry Commission. © Crown copyright and database right 2023 Ordnance Survey [100021242]





### GRIMSBY TO WALPOLE LEGEND

**Legend**

- Draft Order Limits
- Route Section Break
- 5km Study Area
- Environment Agency Main River
- Ordinary Watercourse

Ground Elevation (m) - OS Terrain 50

168

-24

A	04/04/2025	First Issue	LC	SG	DR
Rev	Date	Description	GIS	Chk	App

**nationalgrid**

Purpose:  
PEI REPORT - SECTION 4

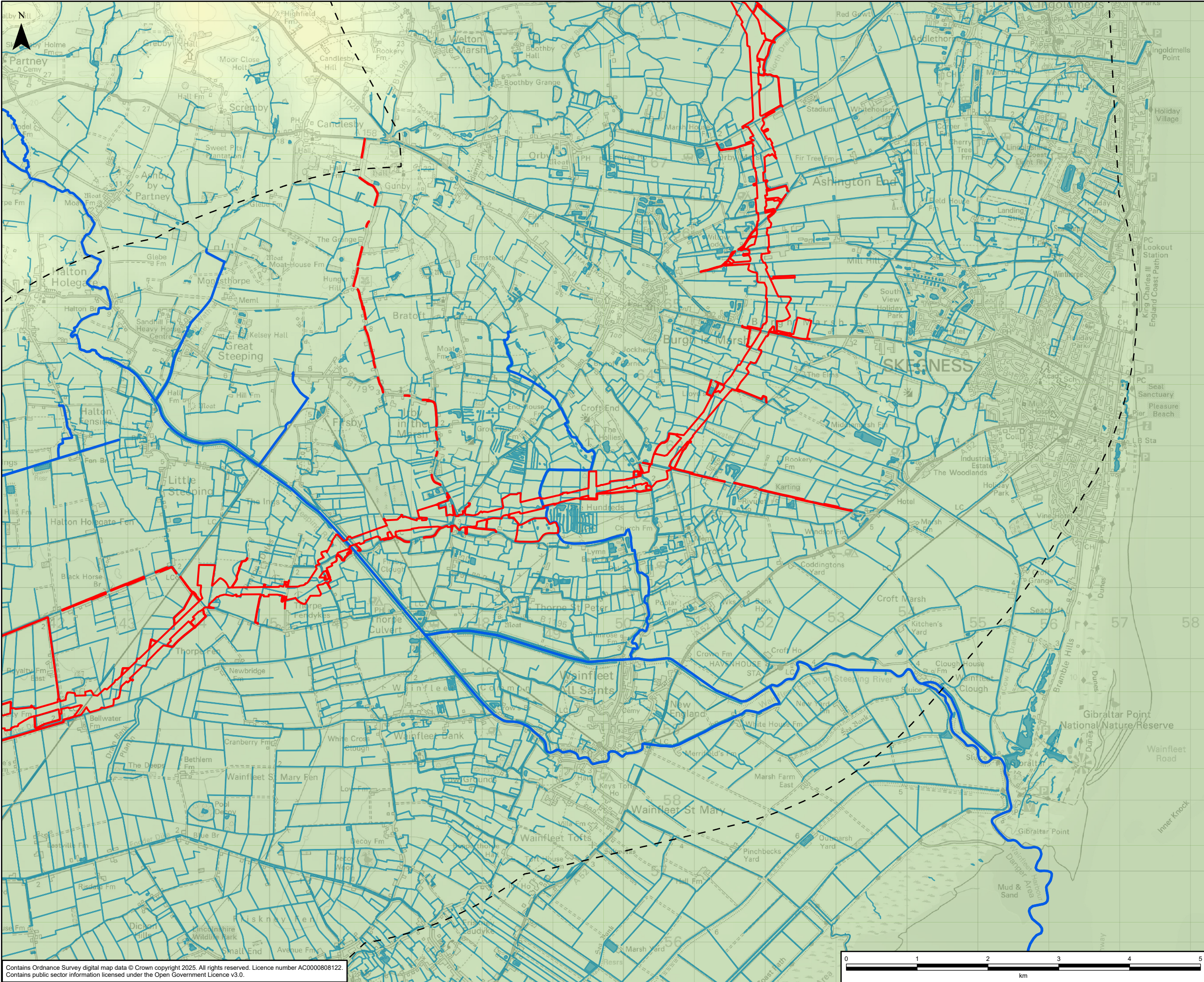
Scheme:  
GRIMSBY TO WALPOLE

Document Title:  
FIGURE 2.2  
LANDFORM AND DRAINAGE

Creator: LC	Date: 04/04/2025	Checker: SG	Date: 04/04/2025	Approver: DR	Date: 04/04/2025
Document Type: FIGURE	Scale: 1:50,000	Format: A3	Sheets: 1 OF 6	Rev: A	

Contains Ordnance Survey digital map data © Crown copyright 2025. All rights reserved. Licence number AC0000808122.  
Contains public sector information licensed under the Open Government Licence v3.0.





### GRIMSBY TO WALPOLE LEGEND

**Legend**

- Draft Order Limits
- 5km Study Area
- Environment Agency Main River
- Ordinary Watercourse

Ground Elevation (m) - OS Terrain 50

168

-24

A	04/04/2025	First Issue	LC	SG	DR
Rev	Date	Description	GIS	Chk	App

**nationalgrid**

Purpose:  
PEI REPORT - SECTION 4

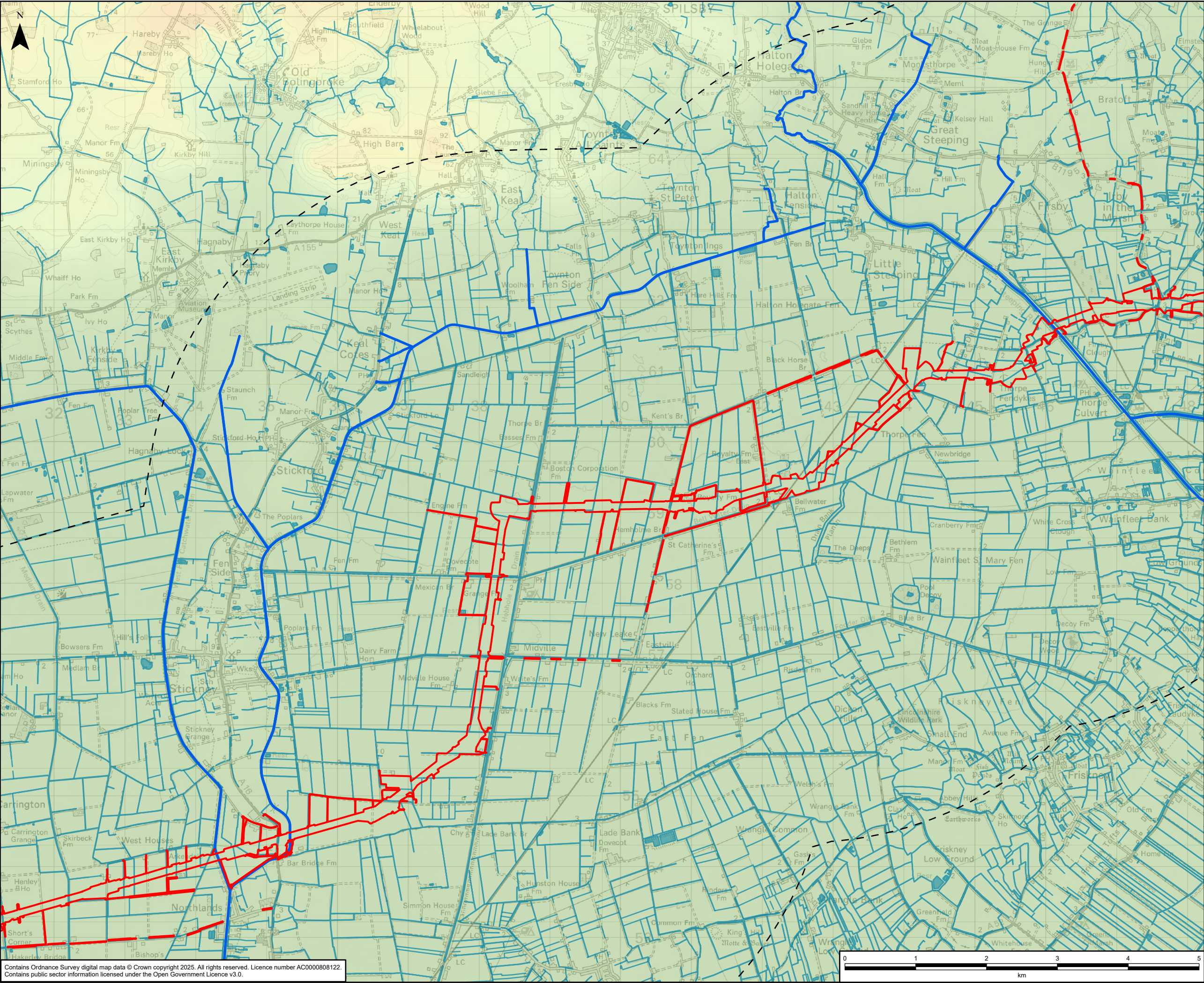
Scheme:  
GRIMSBY TO WALPOLE

Document Title:  
FIGURE 2.2  
LANDFORM AND DRAINAGE

Creator: LC	Date: 04/04/2025	Checker: SG	Date: 04/04/2025	Approver: DR	Date: 04/04/2025
Document Type: FIGURE	Scale: 1:50,000	Format: A3	Sheets: 2 OF 6	Rev: A	

Contains Ordnance Survey digital map data © Crown copyright 2025. All rights reserved. Licence number AC0000808122.  
Contains public sector information licensed under the Open Government Licence v3.0.





### GRIMSBY TO WALPOLE LEGEND

**Legend**

- Draft Order Limits
- 5km Study Area
- Environment Agency Main River
- Ordinary Watercourse

Ground Elevation (m) - OS Terrain 50

168

-24

A	04/04/2025	First Issue	LC	SG	DR
Rev	Date	Description	GIS	Chk	App

**nationalgrid**

Purpose: PEI REPORT - SECTION 4

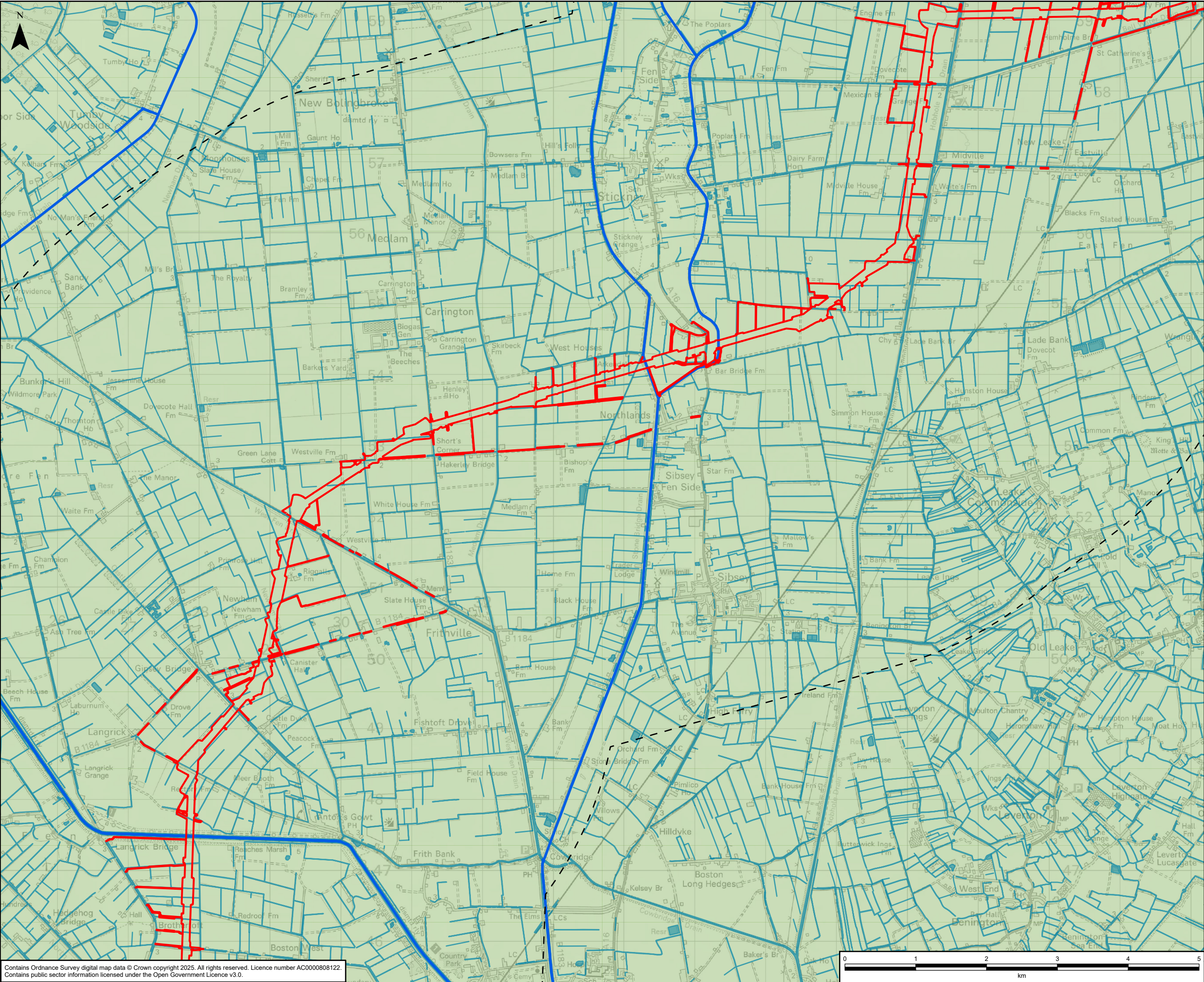
Scheme: GRIMSBY TO WALPOLE

Document Title: **FIGURE 2.2  
LANDFORM AND DRAINAGE**

Creator: LC	Date: 04/04/2025	Checker: SG	Date: 04/04/2025	Approver: DR	Date: 04/04/2025
Document Type: FIGURE	Scale: 1:50,000	Format: A3	Sheets: 3 OF 6	Rev: A	

Contains Ordnance Survey digital map data © Crown copyright 2025. All rights reserved. Licence number AC0000808122.  
Contains public sector information licensed under the Open Government Licence v3.0.





### GRIMSBY TO WALPOLE LEGEND

Draft Order Limits

5km Study Area

Environment Agency Main River

Ordinary Watercourse

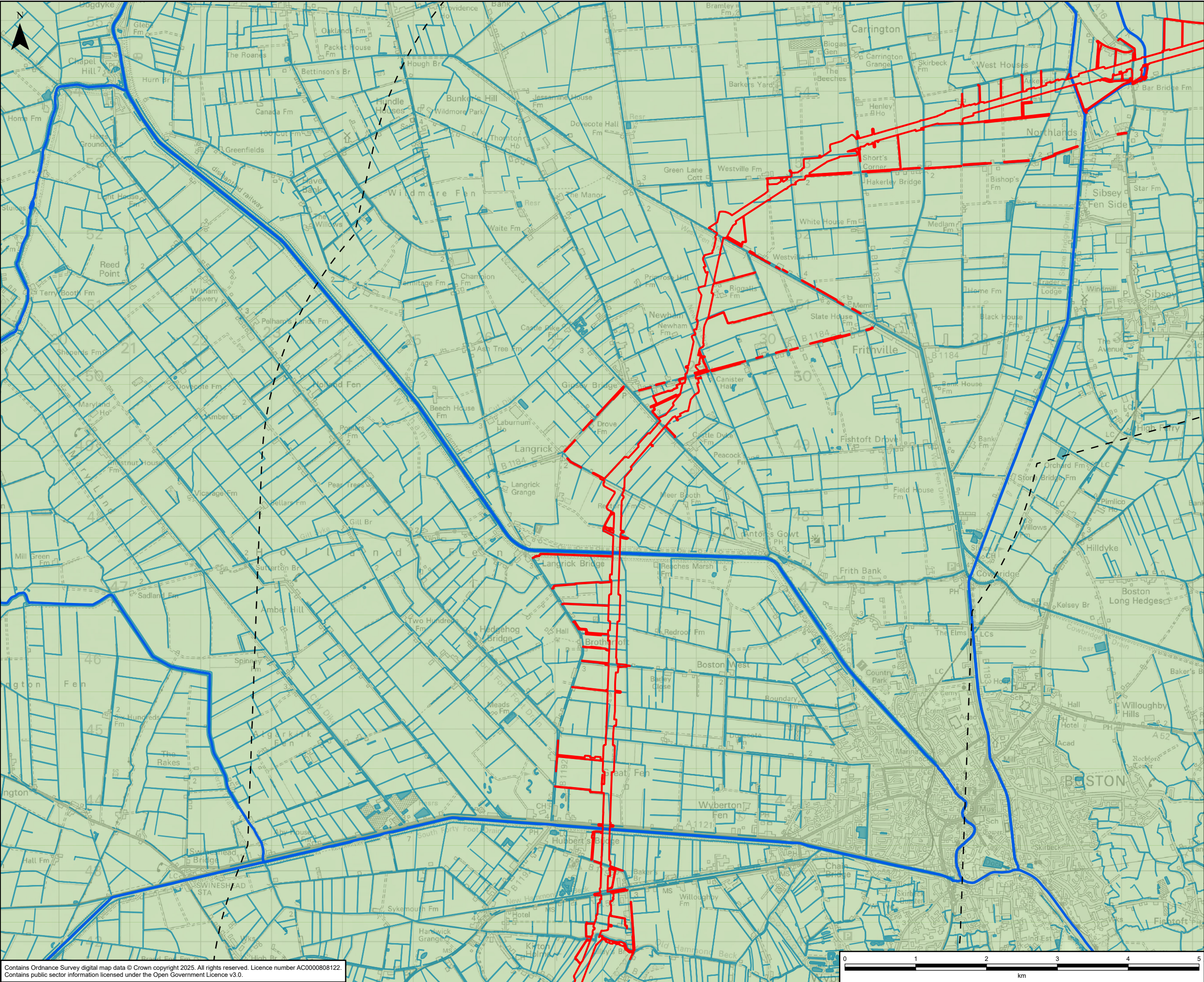
Ground Elevation (m) - OS Terrain 50

A	04/04/2025	First Issue	LC	SG	DR
Rev	Date	Description	GIS	Chk	App

Purpose:	PEI REPORT - SECTION 4				
Scheme:	GRIMSBY TO WALPOLE				
Document Title:	FIGURE 2.2 LANDFORM AND DRAINAGE				
Creator: LC	Date: 04/04/2025	Checker: SG	Date: 04/04/2025	Approver: DR	Date: 04/04/2025
Document Type: FIGURE	Scale: 1:50,000	Format: A3	Sheets: 4 OF 6	Rev: A	

Contains Ordnance Survey digital map data © Crown copyright 2025. All rights reserved. Licence number AC0000808122.  
Contains public sector information licensed under the Open Government Licence v3.0.





### GRIMSBY TO WALPOLE LEGEND

**Legend**

- Draft Order Limits
- 5km Study Area
- Environment Agency Main River
- Ordinary Watercourse

Ground Elevation (m) - OS Terrain 50

168

-24

A	04/04/2025	First Issue	LC	SG	DR
Rev	Date	Description	GIS	Chk	App

**nationalgrid**

Purpose:  
PEI REPORT - SECTION 4

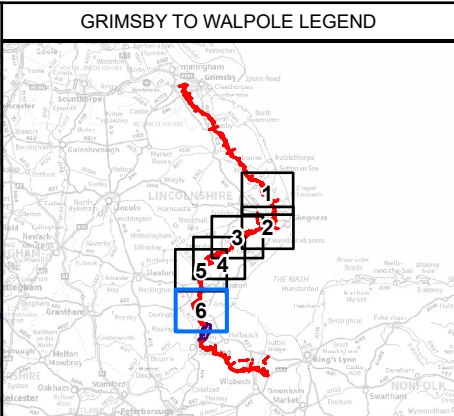
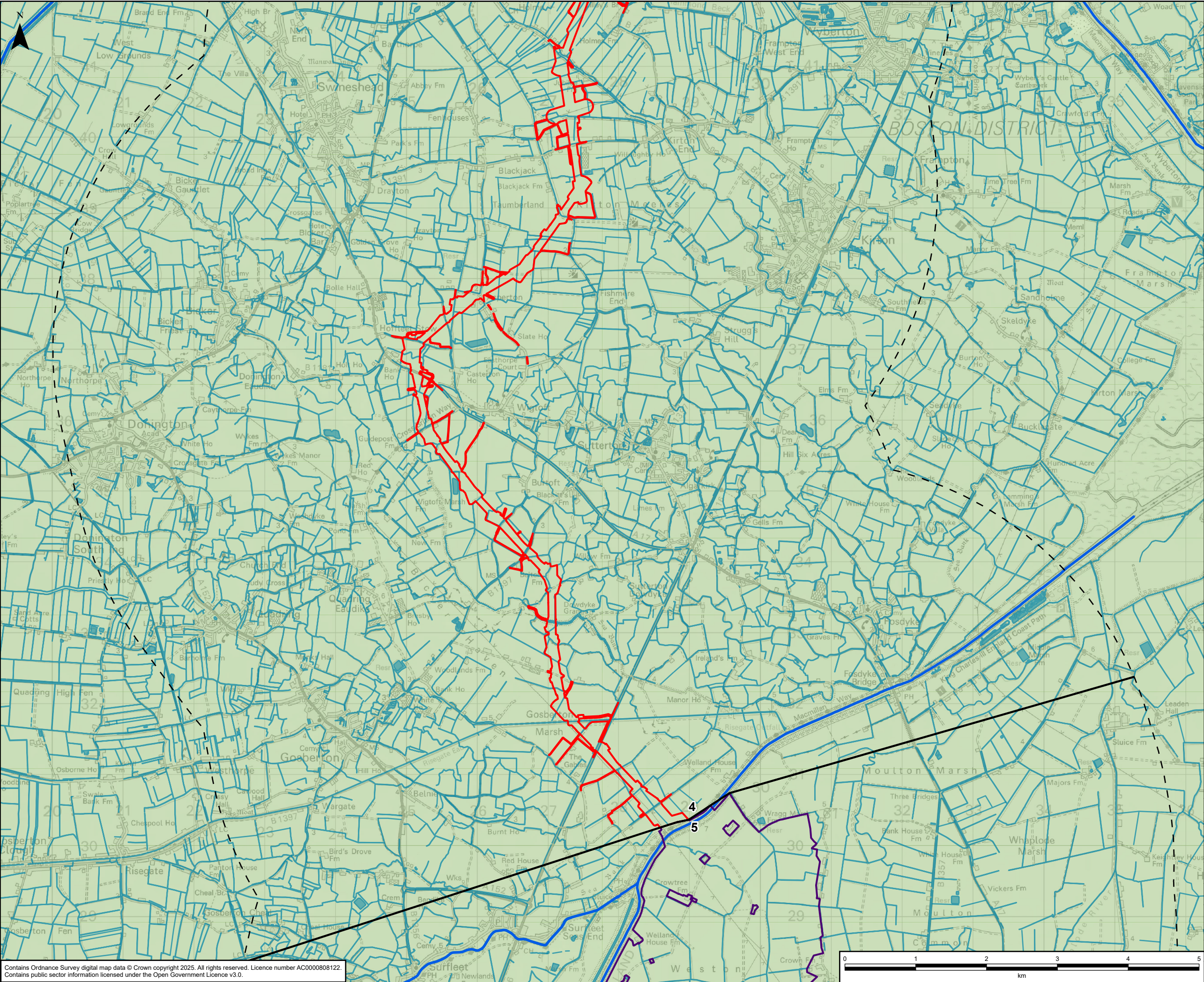
Scheme:  
GRIMSBY TO WALPOLE

Document Title:  
FIGURE 2.2  
LANDFORM AND DRAINAGE

Creator: LC	Date: 04/04/2025	Checker: SG	Date: 04/04/2025	Approver: DR	Date: 04/04/2025
Document Type: FIGURE	Scale: 1:50,000	Format: A3	Sheets: 5 OF 6	Rev: A	

Contains Ordnance Survey digital map data © Crown copyright 2025. All rights reserved. Licence number AC0000808122.  
Contains public sector information licensed under the Open Government Licence v3.0.





**Legend**

- Draft Order Limits
- Refined Weston Marsh Substation Siting Zone
- Route Section Break
- 5km Study Area
- Environment Agency Main River
- Ordinary Watercourse

Ground Elevation (m) - OS Terrain 50

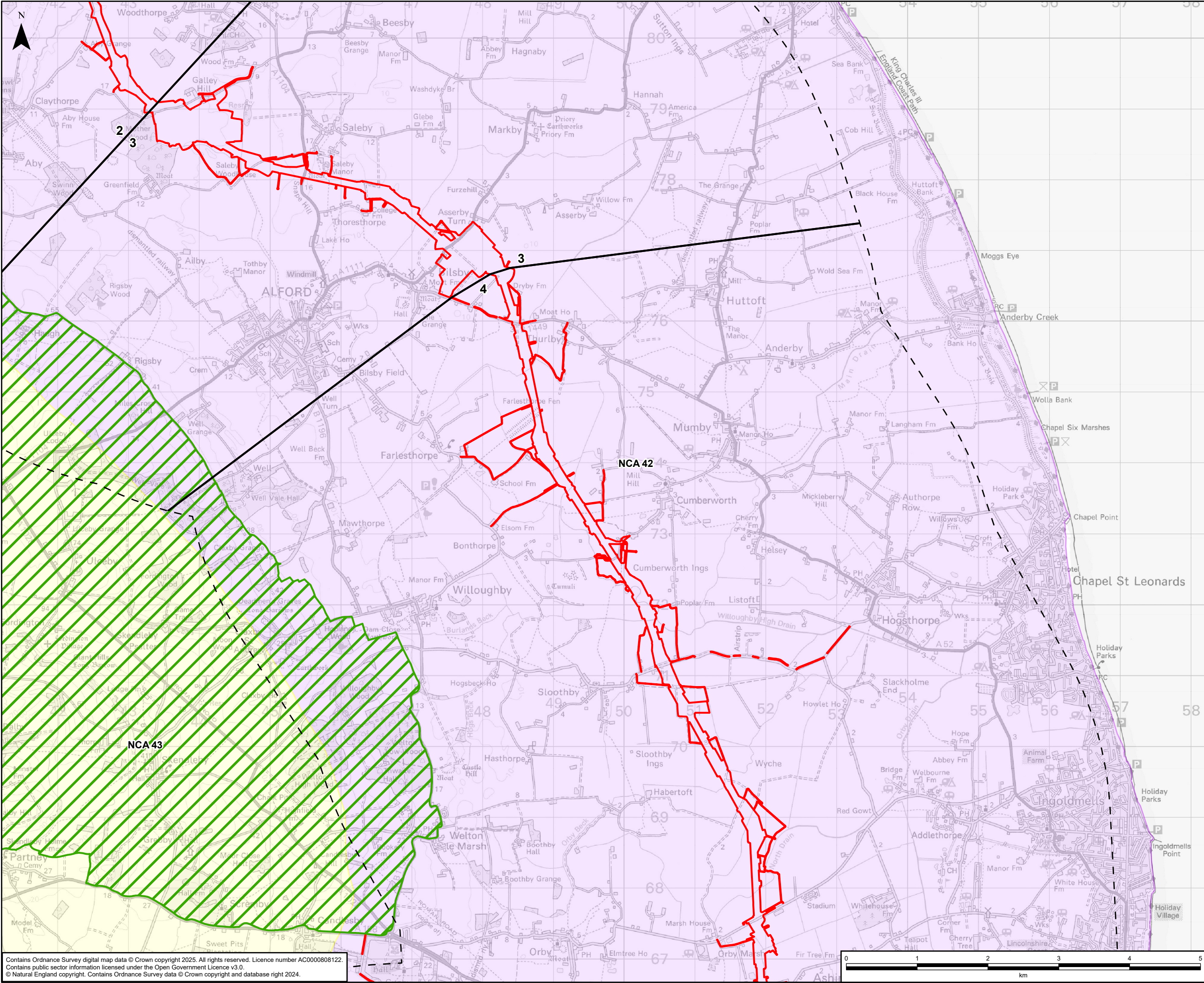
168

-24

Contains Ordnance Survey digital map data © Crown copyright 2025. All rights reserved. Licence number AC0000808122.  
Contains public sector information licensed under the Open Government Licence v3.0.

A	04/04/2025	First Issue	LC	SG	DR
Rev	Date	Description	GIS	Chk	App
nationalgrid					
Purpose:		PEI REPORT - SECTION 4			
Scheme:		GRIMSBY TO WALPOLE			
Document Title:		FIGURE 2.2 LANDFORM AND DRAINAGE			
Creator:	Date:	Checker:	Date:	Approver:	Date:
LC	04/04/2025	SG	04/04/2025	DR	04/04/2025
Document Type:	Scale:	Format:	Sheets:	Rev:	
FIGURE	1:50,000	A3	6 OF 6	A	





GRIMSBY TO WALPOLE LEGEND

Draft Order Limits

Route Section Break

5km Study Area

Lincolnshire Wolds National Landscape  
(Area of Outstanding Natural Beauty)

National Character Area

NCA 42: Lincolnshire Coast and Marshes

NCA 43: Lincolnshire Wolds

A	04/04/2025	First Issue	LC	SG	DR
Rev	Date	Description	GIS	Chk	App

nationalgrid

Purpose:

PEI REPORT - SECTION 4

Scheme:

GRIMSBY TO WALPOLE

Document Title:

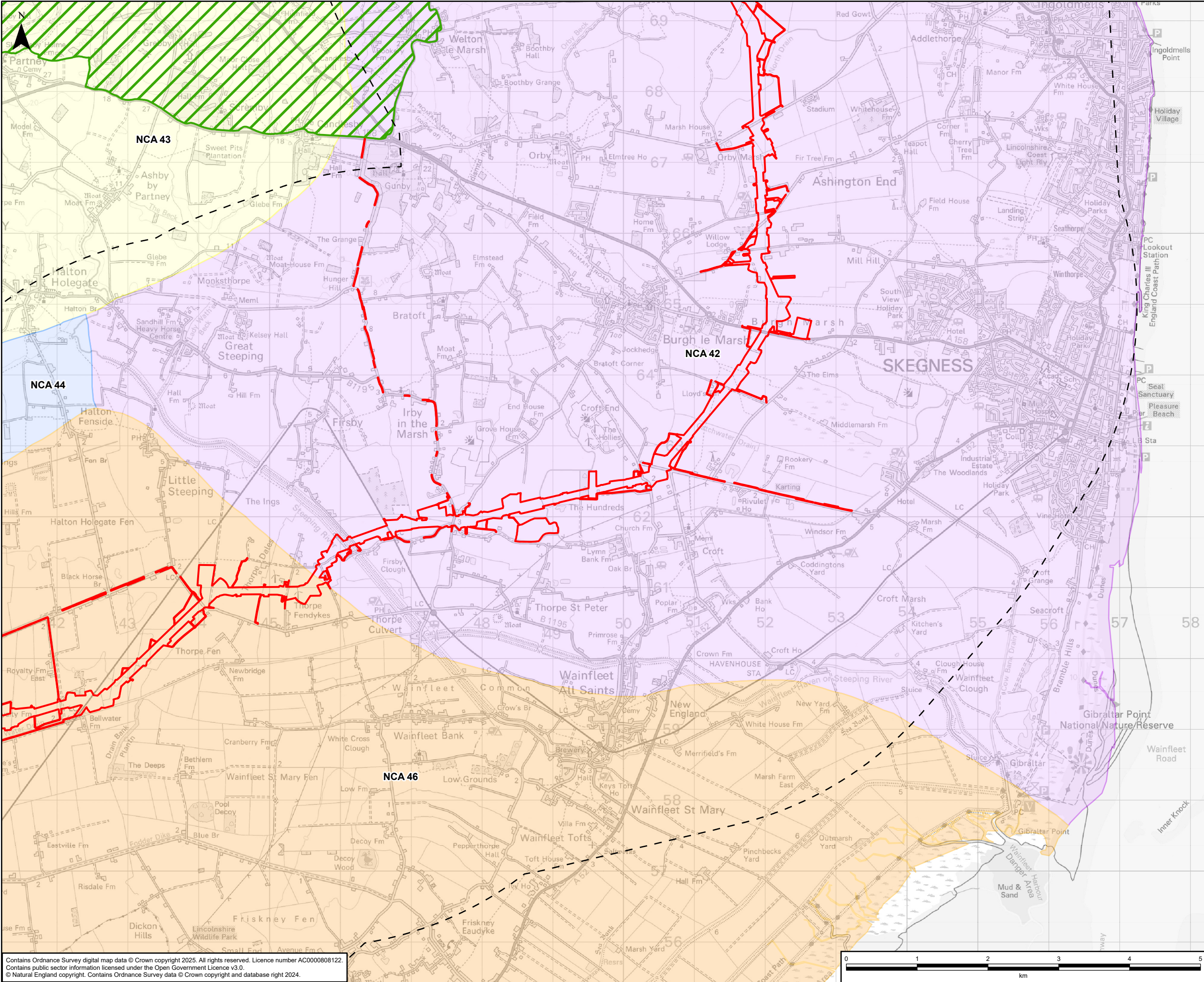
FIGURE 2.3  
NATIONAL CHARACTER AREA

Creator:	Date:	Checker:	Date:	Approver:	Date:
LC	04/04/2025	SG	04/04/2025	DR	04/04/2025
Document Type:	Scale:	Format:	Sheets:	Rev:	
FIGURE	1:50,000	A3	1 OF 6	A	

Contains Ordnance Survey digital map data © Crown copyright 2025. All rights reserved. Licence number AC0000808122.  
Contains public sector information licensed under the Open Government Licence v3.0.  
© Natural England copyright. Contains Ordnance Survey data © Crown copyright and database right 2024.

Document Path: \\eu.aecomnet.com\EMIA\UK\IUKNCL2\Jobs\60721024 Grimsby to Walpole\02\_Maps\PEIR\Volume 2\Part BIG2W\_PEIR\_2\_B\_Chapter\_2\_Landscape\_Figures.aprx





GRIMSBY TO WALPOLE LEGEND

Legend

- Draft Order Limits
- 5km Study Area
- Lincolnshire Wolds National Landscape (Area of Outstanding Natural Beauty)

National Character Area

- NCA 42: Lincolnshire Coast and Marshes
- NCA 43: Lincolnshire Wolds
- NCA 44: Central Lincolnshire Vale
- NCA46: The Fens

A	04/04/2025	First Issue	LC	SG	DR
Rev	Date	Description	GIS	Chk	App

**nationalgrid**

Purpose: PEI REPORT - SECTION 4

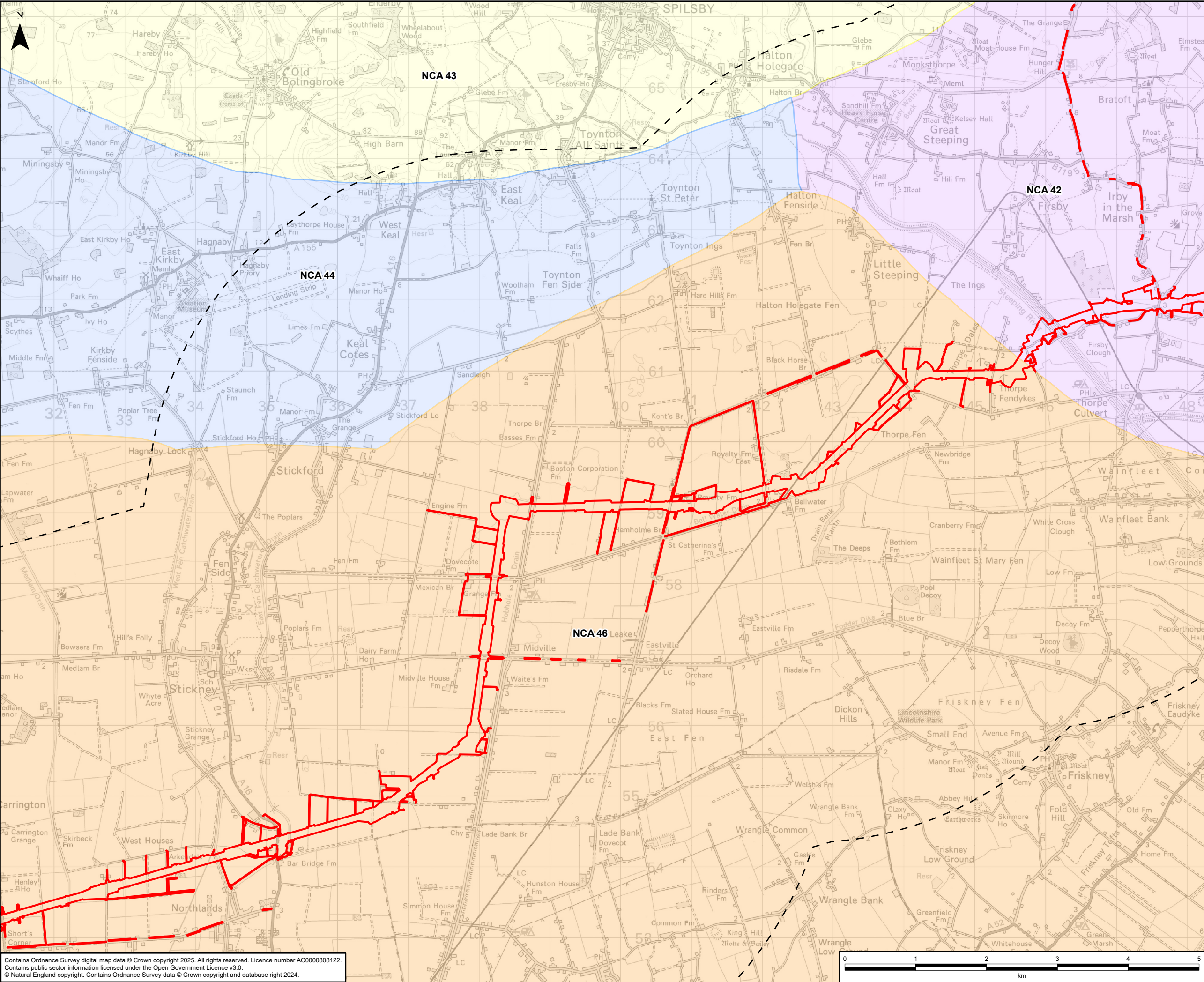
Scheme: GRIMSBY TO WALPOLE

Document Title: **FIGURE 2.3  
NATIONAL CHARACTER AREA**

Creator: LC	Date: 04/04/2025	Checker: SG	Date: 04/04/2025	Approver: DR	Date: 04/04/2025
Document Type: FIGURE	Scale: 1:50,000	Format: A3	Sheets: 2 OF 6	Rev: A	

Contains Ordnance Survey digital map data © Crown copyright 2025. All rights reserved. Licence number AC0000808122.  
Contains public sector information licensed under the Open Government Licence v3.0.  
© Natural England copyright. Contains Ordnance Survey data © Crown copyright and database right 2024.





### GRIMSBY TO WALPOLE LEGEND

**Legend**

- Draft Order Limits
- 5km Study Area
- National Character Area**
- NCA 42: Lincolnshire Coast and Marshes
- NCA 43: Lincolnshire Wolds
- NCA 44: Central Lincolnshire Vale
- NCA46: The Fens

A	04/04/2025	First Issue	LC	SG	DR
Rev	Date	Description	GIS	Chk	App

**nationalgrid**

Purpose: PEI REPORT - SECTION 4

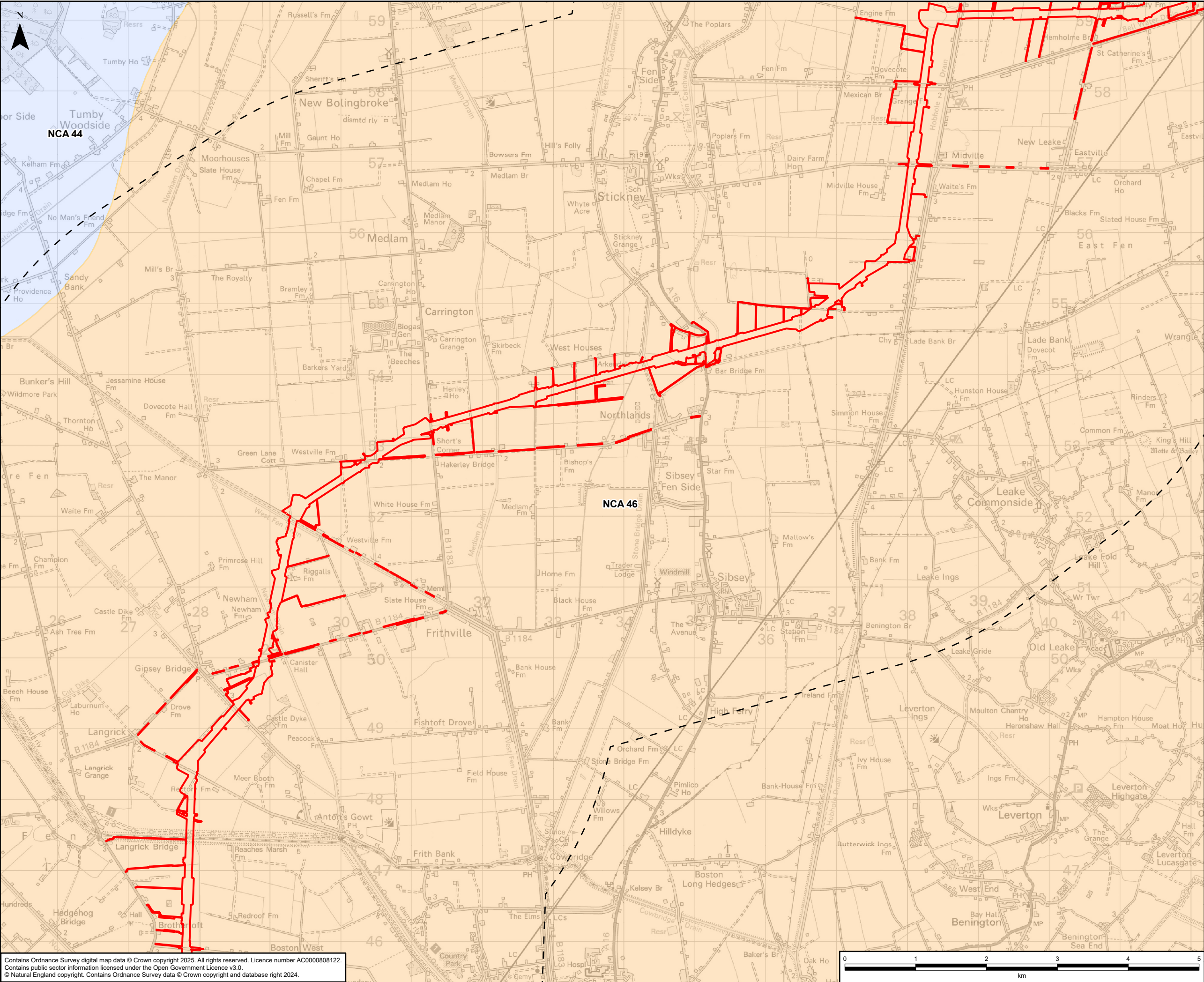
Scheme: GRIMSBY TO WALPOLE

Document Title: **FIGURE 2.3  
NATIONAL CHARACTER AREA**

Creator: LC	Date: 04/04/2025	Checker: SG	Date: 04/04/2025	Approver: DR	Date: 04/04/2025
Document Type: FIGURE	Scale: 1:50,000	Format: A3	Sheets: 3 OF 6	Rev: A	

Contains Ordnance Survey digital map data © Crown copyright 2025. All rights reserved. Licence number AC0000808122.  
Contains public sector information licensed under the Open Government Licence v3.0.  
© Natural England copyright. Contains Ordnance Survey data © Crown copyright and database right 2024.





### GRIMSBY TO WALPOLE LEGEND

**Legend**

- Draft Order Limits
- 5km Study Area
- National Character Area
- NCA 44: Central Lincolnshire Vale
- NCA46: The Fens

A	04/04/2025	First Issue	LC	SG	DR
Rev	Date	Description	GIS	Chk	App

**nationalgrid**

Purpose: PEI REPORT - SECTION 4

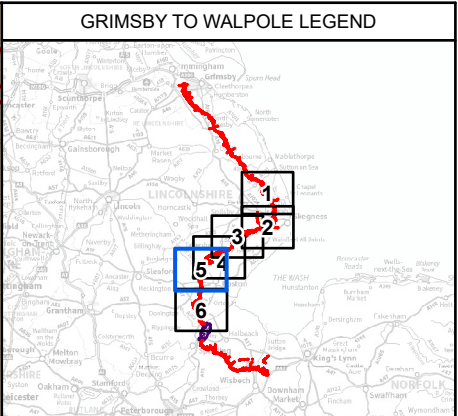
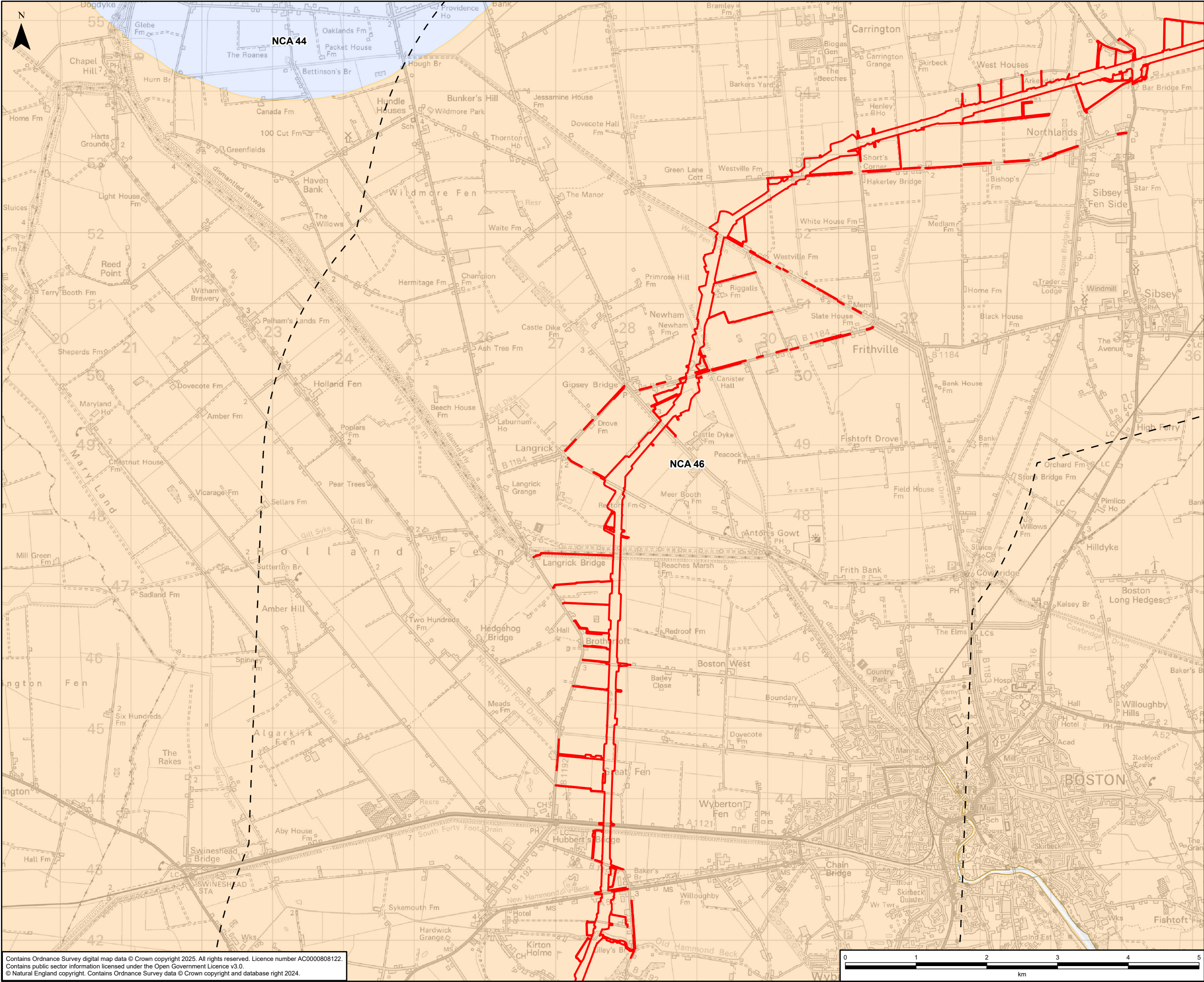
Scheme: GRIMSBY TO WALPOLE

Document Title: **FIGURE 2.3  
NATIONAL CHARACTER AREA**

Creator: LC	Date: 04/04/2025	Checker: SG	Date: 04/04/2025	Approver: DR	Date: 04/04/2025
Document Type: FIGURE	Scale: 1:50,000	Format: A3	Sheets: 4 OF 6	Rev: A	

Contains Ordnance Survey digital map data © Crown copyright 2025. All rights reserved. Licence number AC0000808122.  
Contains public sector information licensed under the Open Government Licence v3.0.  
© Natural England copyright. Contains Ordnance Survey data © Crown copyright and database right 2024.





**GRIMSBY TO WALPOLE LEGEND**

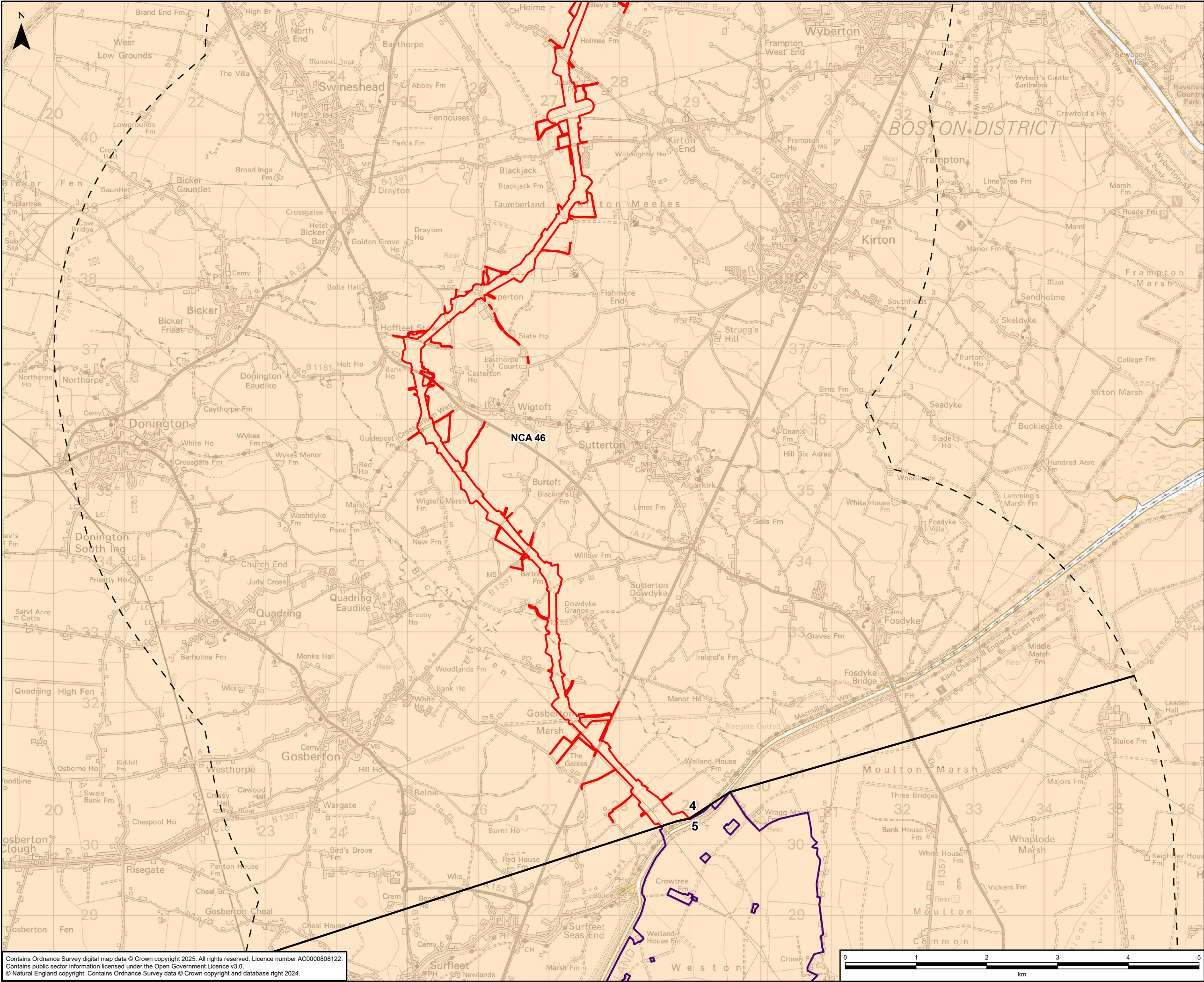
**Legend**

- Draft Order Limits
- 5km Study Area
- National Character Area
- NCA 44: Central Lincolnshire Vale
- NCA46: The Fens

A	04/04/2025	First Issue	LC	SG	DR
Rev	Date	Description	GIS	Chk	App
<b>nationalgrid</b>					
Purpose:		PEI REPORT - SECTION 4			
Scheme:		GRIMSBY TO WALPOLE			
Document Title:		FIGURE 2.3 NATIONAL CHARACTER AREA			
Creator:	Date:	Checker:	Date:	Approver:	Date:
LC	04/04/2025	SG	04/04/2025	DR	04/04/2025
Document Type:	Scale:	Format:	Sheets:	Rev:	
FIGURE	1:50,000	A3	5 OF 6	A	

Contains Ordnance Survey digital map data © Crown copyright 2025. All rights reserved. Licence number AC0000808122.  
Contains public sector information licensed under the Open Government Licence v3.0.  
© Natural England copyright. Contains Ordnance Survey data © Crown copyright and database right 2024.





### GRIMSBY TO WALPOLE LEGEND

**Legend**

- Draft Order Limits
- Refined Weston Marsh Substation Siting Zone
- Route Section Break
- 5km Study Area
- National Character Area
- NCA46: The Fens

A	04/04/2025	First Issue	LC	SG	DR
Rev	Date	Description	GIS	Chk	App

**nationalgrid**

Purpose: PEI REPORT - SECTION 4

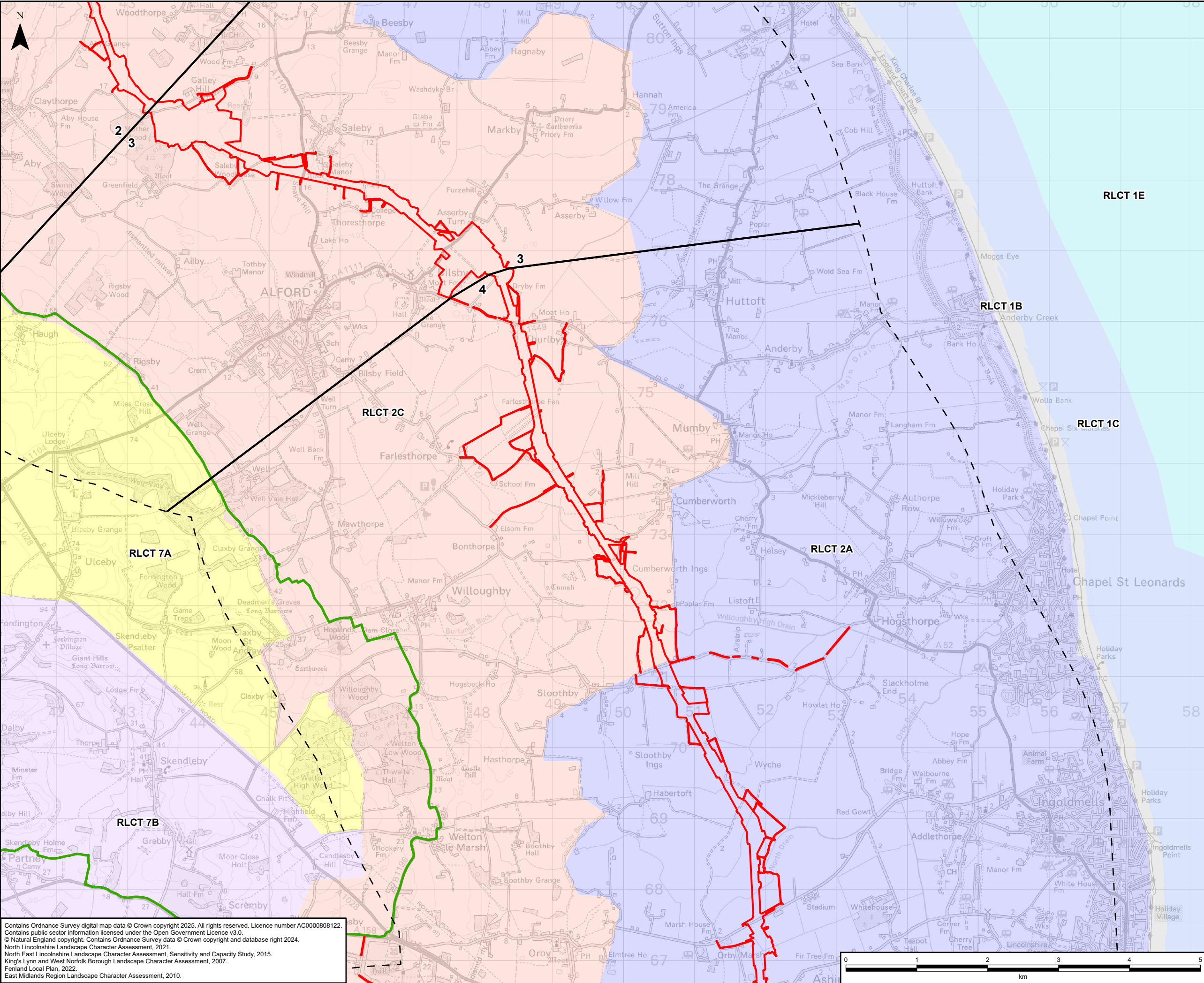
Scheme: GRIMSBY TO WALPOLE

Document Title: **FIGURE 2.3  
NATIONAL CHARACTER AREA**

Creator: LC	Date: 04/04/2025	Checker: SG	Date: 04/04/2025	Approver: DR	Date: 04/04/2025
Document Type: FIGURE	Scale: 1:50,000	Format: A3	Sheets: 6 OF 6	Rev: A	

Contains Ordnance Survey digital map data © Crown copyright 2025. All rights reserved. Licence number AC000808122.  
Contains public sector information licensed under the Open Government Licence v3.0.  
© Natural England copyright. Contains Ordnance Survey data © Crown copyright and database right 2024.





### GRIMSBY TO WALPOLE LEGEND

**Legend**

- Draft Order Limits
- Route Section Break
- 5km Study Area
- Lincolnshire Wolds National Landscape (Area of Outstanding Natural Beauty)

**East Midlands Region Landscape Character Area**

- RLCT 1B: Coastal Dunes, Beach and Intertidal Sand Flats
- RLCT 1C: Shallow Coastal Waters
- RLCT 1E: Offshore Industries, Fisheries and Navigations
- RLCT 2A: Settled Fens and Marshes
- RLCT 2C: Fen and Marsh Margin Farmlands
- RLCT 7A: Chalk Wolds
- RLCT 7B: Wolds Scarps, Ridges and Valleys

A	08/05/2025	First Issue	LC	SG	DR
Rev	Date	Description	GIS	Chk	App

**nationalgrid**

**Purpose:** PEI REPORT - SECTION 4

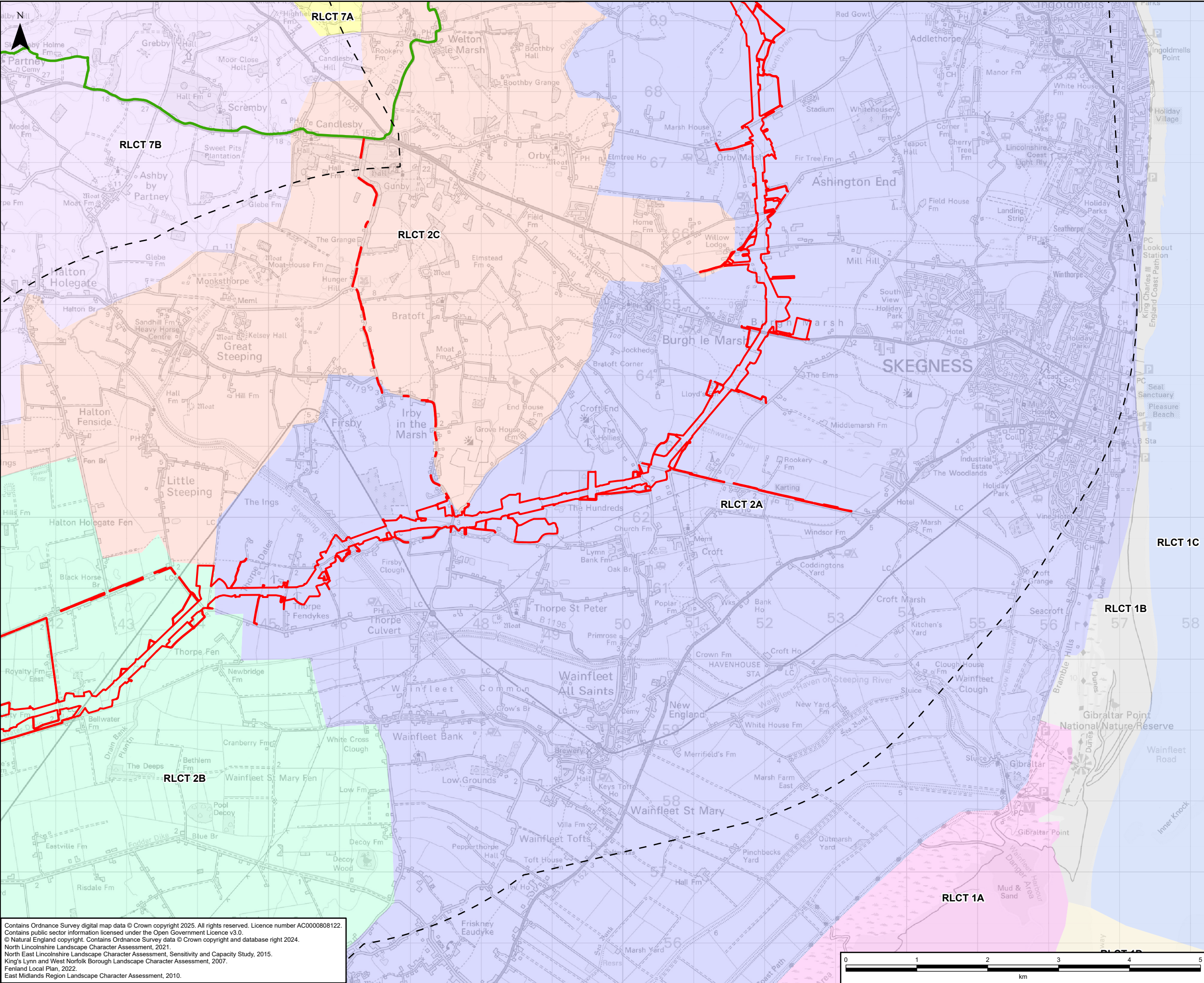
**Scheme:** GRIMSBY TO WALPOLE

**Document Title:** FIGURE 2.4  
REGIONAL AND LOCAL LANDSCAPE CHARACTER AREA

Creator:	Date:	Checker:	Date:	Approver:	Date:
LC	08/05/2025	SG	08/05/2025	DR	08/05/2025
Document Type:	Scale:	Format:	Sheets:	Rev:	
FIGURE	1:50,000	A3	1 OF 6	A	

Contains Ordnance Survey digital map data © Crown copyright 2025. All rights reserved. Licence number AC0000808122.  
Contains public sector information licensed under the Open Government Licence v3.0.  
© Natural England copyright. Contains Ordnance Survey data © Crown copyright and database right 2024.  
North Lincolnshire Landscape Character Assessment, 2021.  
North East Lincolnshire Landscape Character Assessment, Sensitivity and Capacity Study, 2015.  
King's Lynn and West Norfolk Borough Landscape Character Assessment, 2007.  
Fenland Local Plan, 2022.  
East Midlands Region Landscape Character Assessment, 2010.





GRIMSBY TO WALPOLE LEGEND

**Legend**

- Draft Order Limits
- 5km Study Area
- Lincolnshire Wolds National Landscape (Area of Outstanding Natural Beauty)

East Midlands Region Landscape Character Area

- RLCT 1A: Coastal Saltmarshes and Mudflats
- RLCT 1B: Coastal Dunes, Beach and Intertidal Sand Flats
- RLCT 1C: Shallow Coastal Waters
- RLCT 1D: Shallow Inlet Bay
- RLCT 2A: Settled Fens and Marshes
- RLCT 2B: Planned and Drained Fens and Carrlands
- RLCT 2C: Fen and Marsh Margin Farmlands
- RLCT 7A: Chalk Wolds
- RLCT 7B: Wolds Scarp, Ridges and Valleys

A	08/05/2025	First Issue	LC	SG	DR
Rev	Date	Description	GIS	Chk	App

**nationalgrid**

Purpose: PEI REPORT - SECTION 4

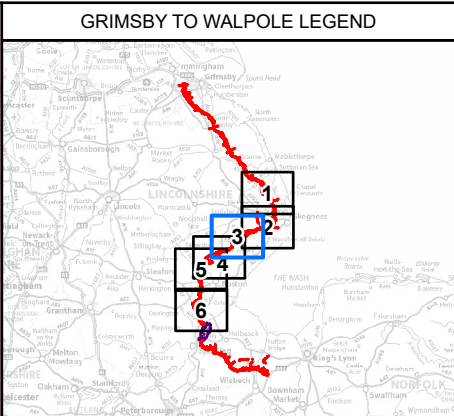
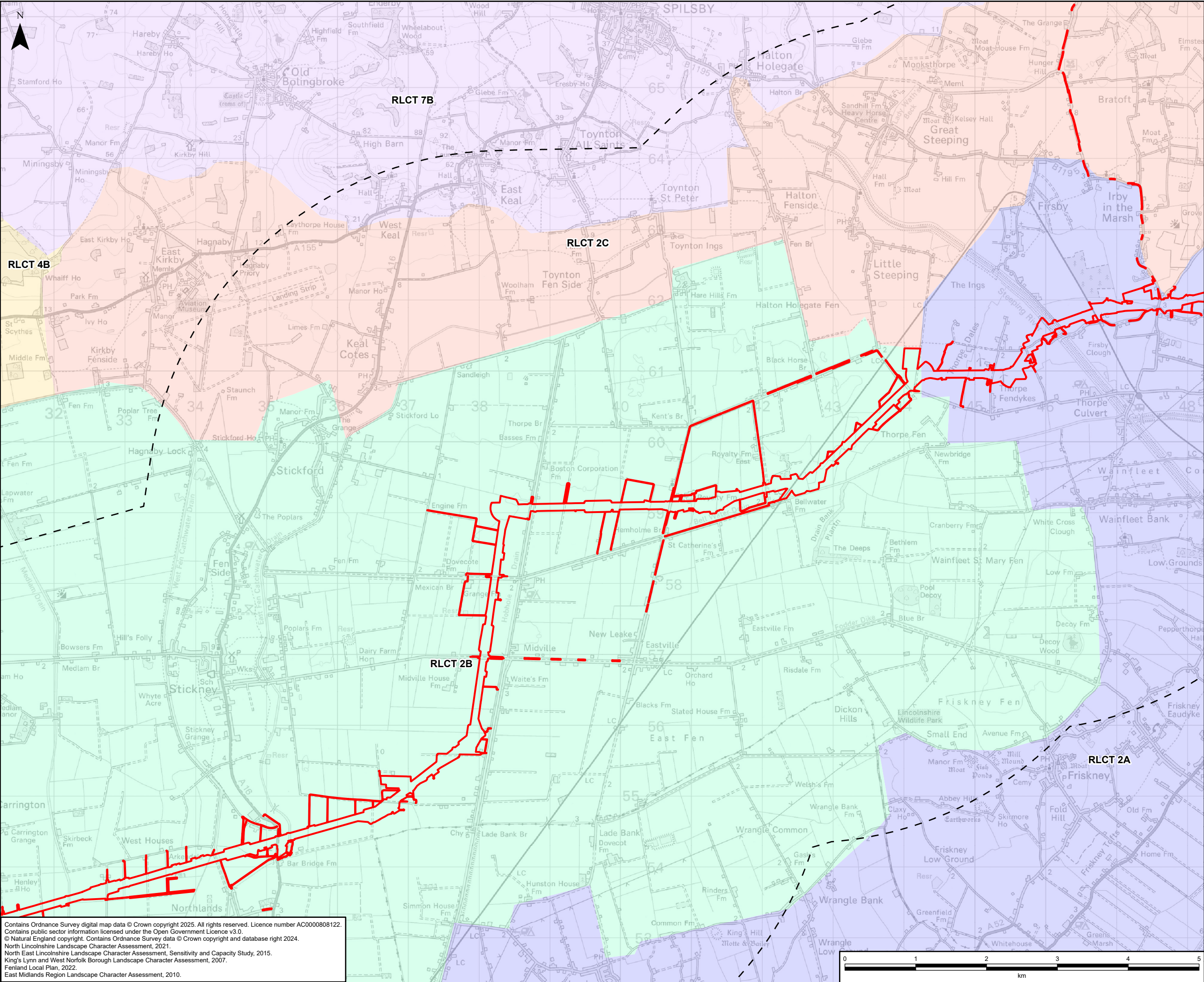
Scheme: GRIMSBY TO WALPOLE

Document Title: FIGURE 2.4  
REGIONAL AND LOCAL LANDSCAPE CHARACTER AREA

Creator: LC	Date: 08/05/2025	Checker: SG	Date: 08/05/2025	Approver: DR	Date: 08/05/2025
Document Type: FIGURE	Scale: 1:50,000	Format: A3	Sheets: 2 OF 6	Rev: A	

Contains Ordnance Survey digital map data © Crown copyright 2025. All rights reserved. Licence number AC0000808122.  
Contains public sector information licensed under the Open Government Licence v3.0.  
© Natural England copyright. Contains Ordnance Survey data © Crown copyright and database right 2024.  
North Lincolnshire Landscape Character Assessment, 2021.  
North East Lincolnshire Landscape Character Assessment, Sensitivity and Capacity Study, 2015.  
King's Lynn and West Norfolk Borough Landscape Character Assessment, 2007.  
Fenland Local Plan, 2022.  
East Midlands Region Landscape Character Assessment, 2010.





**GRIMSBY TO WALPOLE LEGEND**

**Legend**

- Draft Order Limits
- 5km Study Area

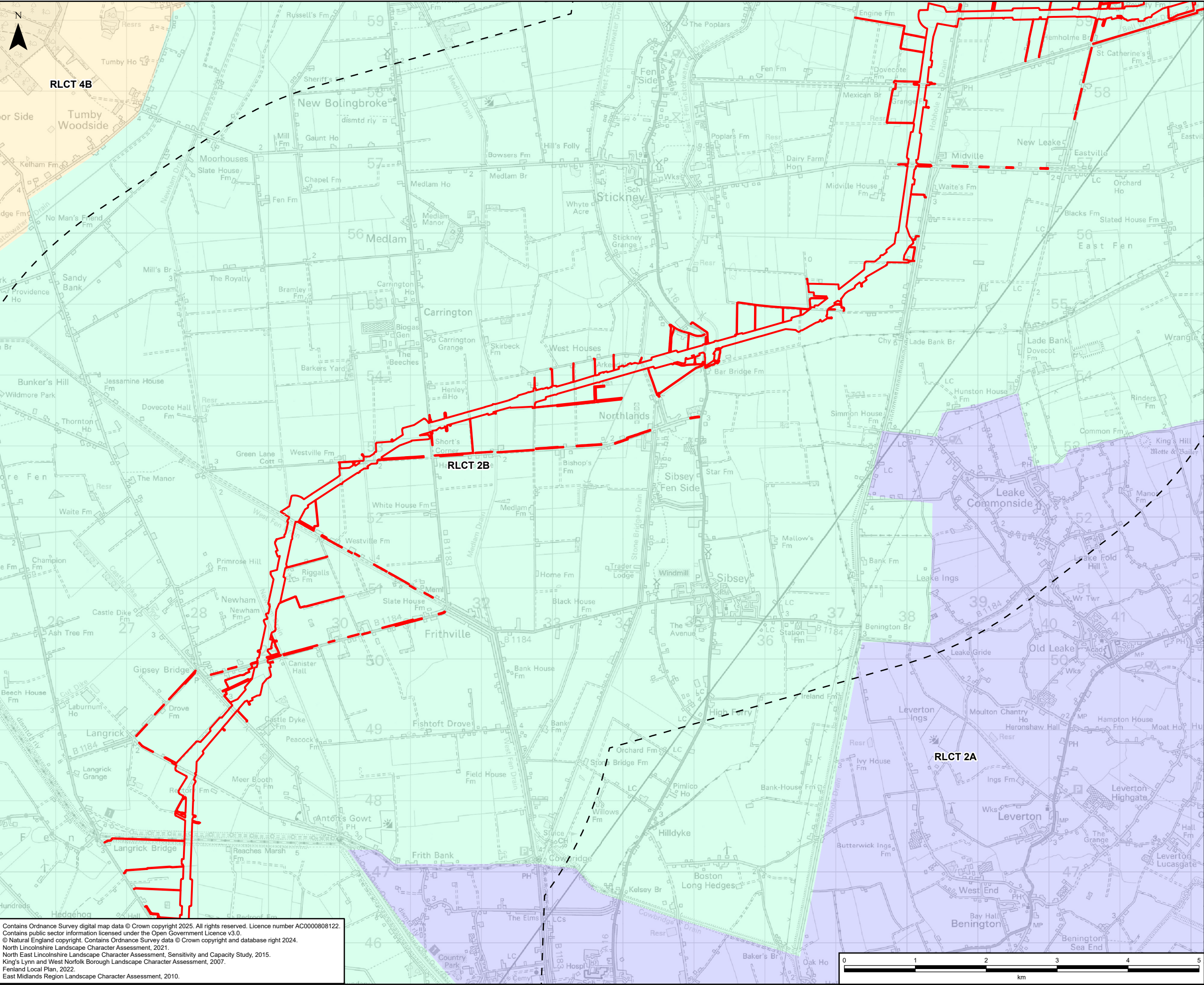
**East Midlands Region Landscape Character Area**

- RLCT 2A: Settled Fens and Marshes
- RLCT 2B: Planned and Drained Fens and Carlands
- RLCT 2C: Fen and Marsh Margin Farmlands
- RLCT 4B: Wooded Vales
- RLCT 7B: Wolds Scars, Ridges and Valleys

A	08/05/2025	First Issue	LC	SG	DR
Rev	Date	Description	GIS	Chk	App
<b>nationalgrid</b>					
Purpose:		PEI REPORT - SECTION 4			
Scheme:		GRIMSBY TO WALPOLE			
Document Title:		FIGURE 2.4 REGIONAL AND LOCAL LANDSCAPE CHARACTER AREA			
Creator:	Date:	Checker:	Date:	Approver:	Date:
LC	08/05/2025	SG	08/05/2025	DR	08/05/2025
Document Type:	Scale:	Format:	Sheets:	Rev:	
FIGURE	1:50,000	A3	3 OF 6	A	

Contains Ordnance Survey digital map data © Crown copyright 2025. All rights reserved. Licence number AC0000808122.  
Contains public sector information licensed under the Open Government Licence v3.0.  
© Natural England copyright. Contains Ordnance Survey data © Crown copyright and database right 2024.  
North Lincolnshire Landscape Character Assessment, 2021.  
North East Lincolnshire Landscape Character Assessment, Sensitivity and Capacity Study, 2015.  
King's Lynn and West Norfolk Borough Landscape Character Assessment, 2007.  
Fenland Local Plan, 2022.  
East Midlands Region Landscape Character Assessment, 2010.





### GRIMSBY TO WALPOLE LEGEND

**Legend**

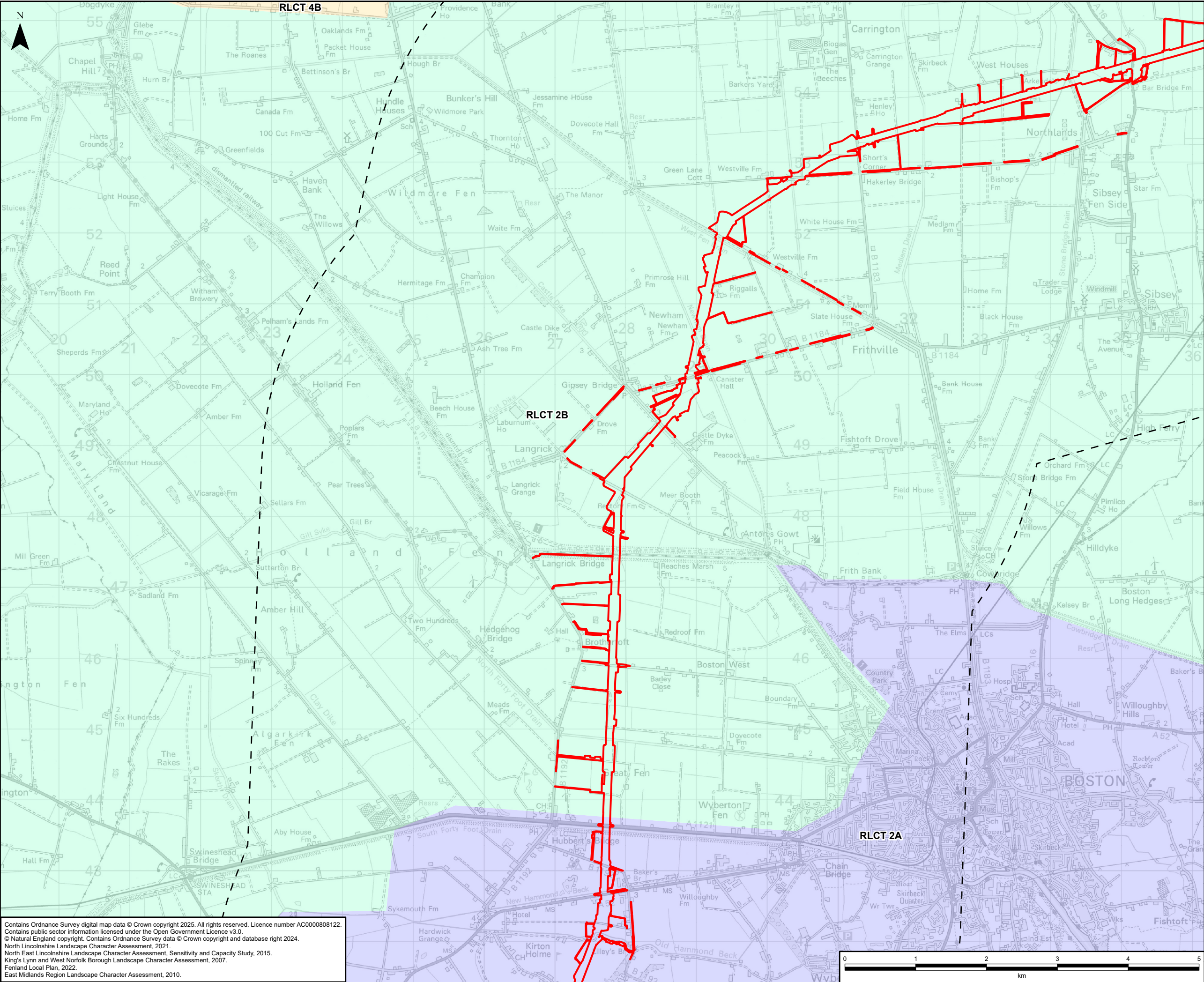
- Draft Order Limits
- 5km Study Area
- East Midlands Region Landscape Character Area**
  - RLCT 2A: Settled Fens and Marshes
  - RLCT 2B: Planned and Drained Fens and Carlands
  - RLCT 4B: Wooded Vales

A	08/05/2025	First Issue	LC	SG	DR
Rev	Date	Description	GIS	Chk	App

Purpose:	PEI REPORT - SECTION 4				
Scheme:	GRIMSBY TO WALPOLE				
Document Title:	FIGURE 2.4 REGIONAL AND LOCAL LANDSCAPE CHARACTER AREA				
Creator: LC	Date: 08/05/2025	Checker: SG	Date: 08/05/2025	Approver: DR	Date: 08/05/2025
Document Type: FIGURE	Scale: 1:50,000	Format: A3	Sheets: 4 OF 6	Rev: A	

Contains Ordnance Survey digital map data © Crown copyright 2025. All rights reserved. Licence number AC0000808122.  
Contains public sector information licensed under the Open Government Licence v3.0.  
© Natural England copyright. Contains Ordnance Survey data © Crown copyright and database right 2024.  
North Lincolnshire Landscape Character Assessment, 2021.  
King's Lynn and West Norfolk Borough Landscape Character Assessment, Sensitivity and Capacity Study, 2015.  
Fenland Local Plan, 2022.  
East Midlands Region Landscape Character Assessment, 2010.





### GRIMSBY TO WALPOLE LEGEND

**Legend**

- Draft Order Limits
- 5km Study Area
- East Midlands Region Landscape Character Area**
  - RLCT 2A: Settled Fens and Marshes
  - RLCT 2B: Planned and Drained Fens and Carlands
  - RLCT 4B: Wooded Vales

A	08/05/2025	First Issue	LC	SG	DR
Rev	Date	Description	GIS	Chk	App

**nationalgrid**

**Purpose:** PEI REPORT - SECTION 4

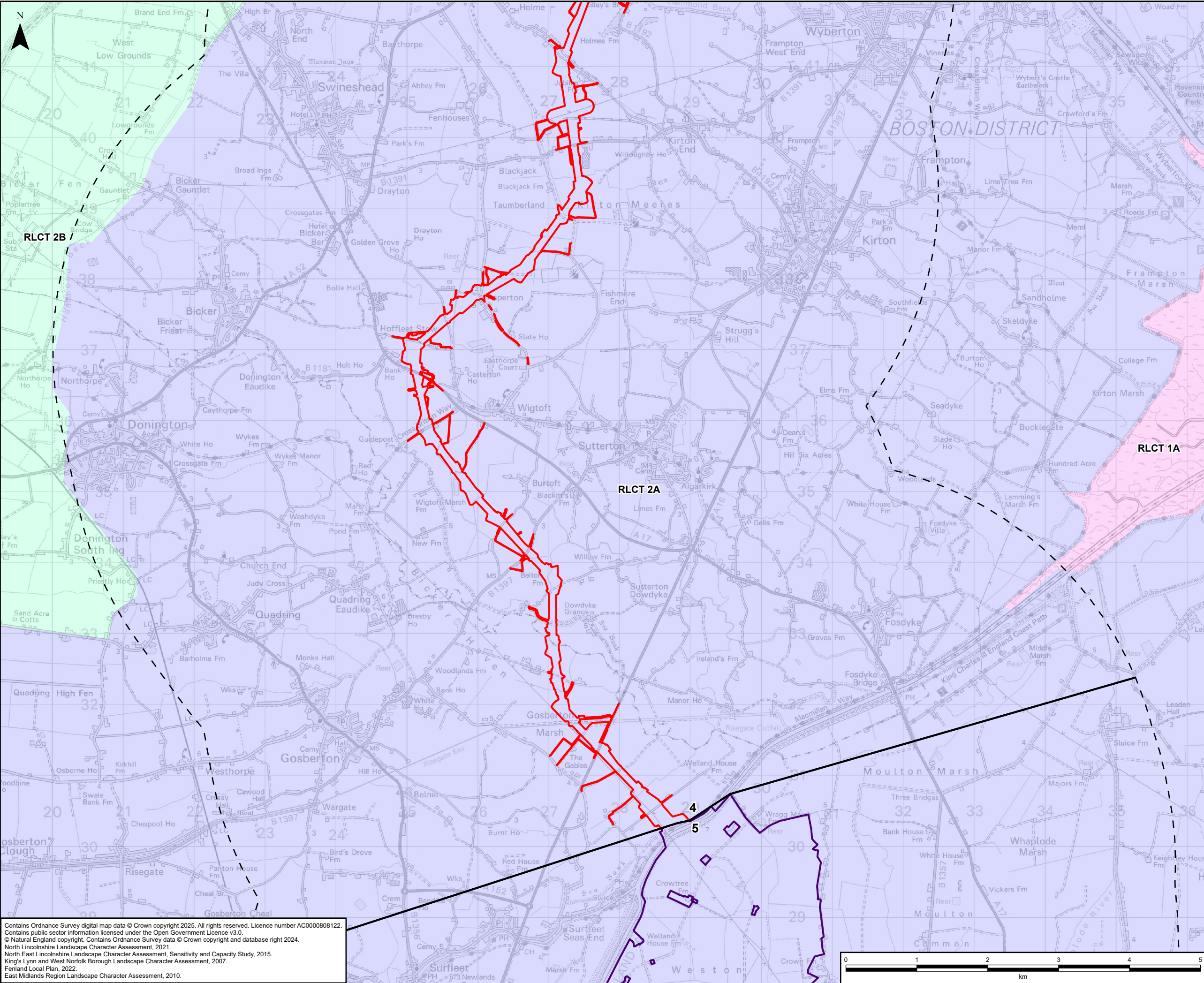
**Scheme:** GRIMSBY TO WALPOLE

**Document Title:** FIGURE 2.4  
REGIONAL AND LOCAL LANDSCAPE CHARACTER AREA

Creator:	Date:	Checker:	Date:	Approver:	Date:
LC	08/05/2025	SG	08/05/2025	DR	08/05/2025
Document Type:	Scale:	Format:	Sheets:	Rev:	
FIGURE	1:50,000	A3	5 OF 6	A	

Contains Ordnance Survey digital map data © Crown copyright 2025. All rights reserved. Licence number AC0000808122.  
Contains public sector information licensed under the Open Government Licence v3.0.  
© Natural England copyright. Contains Ordnance Survey data © Crown copyright and database right 2024.  
North Lincolnshire Landscape Character Assessment, 2021.  
North East Lincolnshire Landscape Character Assessment, Sensitivity and Capacity Study, 2015.  
King's Lynn and West Norfolk Borough Landscape Character Assessment, 2007.  
Fenland Local Plan, 2022.  
East Midlands Region Landscape Character Assessment, 2010.





### GRIMSBY TO WALPOLE LEGEND

**Legend**

- Draft Order Limits
- Refined Weston Marsh Substation Siting Zone
- Route Section Break
- 5km Study Area

**East Midlands Region Landscape Character Area**

- RLCT 1A: Coastal Saltmarshes and Mudflats
- RLCT 2A: Settled Fens and Marshes
- RLCT 2B: Planned and Drained Fens and Carlands

A	08/05/2025	First Issue	LC	SG	DR
Rev	Date	Description	GIS	Chk	App

**nationalgrid**

Purpose: PEI REPORT - SECTION 4

Scheme: GRIMSBY TO WALPOLE

Document Title: FIGURE 2.4  
REGIONAL AND LOCAL LANDSCAPE CHARACTER AREA

Creator: LC	Date: 08/05/2025	Checker: SG	Date: 08/05/2025	Approver: DR	Date: 08/05/2025
Document Type: FIGURE	Scale: 1:50,000	Format: A3	Sheets: 6 OF 6	Rev: A	

Contains Ordnance Survey digital map data © Crown copyright 2025. All rights reserved. Licence number AC0000808122.  
Contains public sector information licensed under the Open Government Licence v3.0.  
© Natural England copyright. Contains Ordnance Survey data © Crown copyright and database right 2024.  
North Lincolnshire Landscape Character Assessment, 2021.  
North East Lincolnshire Landscape Character Assessment, Sensitivity and Capacity Study, 2015.  
King's Lynn and West Norfolk Borough Landscape Character Assessment, 2007.  
Fenland Local Plan, 2022.  
East Midlands Region Landscape Character Assessment, 2010.