

The Great Grid Upgrade

Grimsby to Walpole

Preliminary Environmental Information Report

Volume 2 Part B Section Specific Assessments

Section 2 New Grimsby West Substation to New Lincolnshire
Connection Substation A

Chapter 11 Socio-economics, Recreation and Tourism

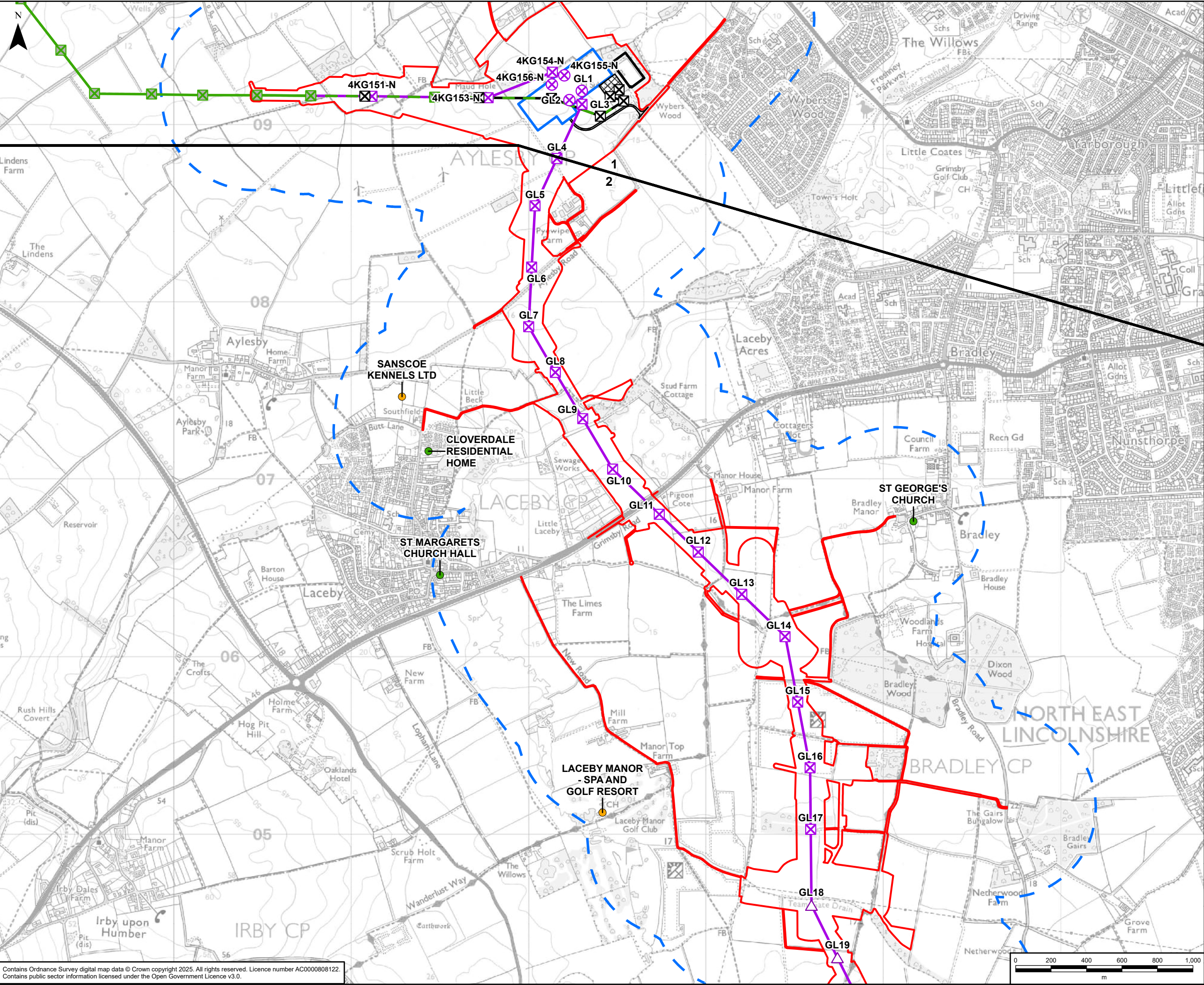
Figures

June 2025



Volume 2 Part B Section 2 Chapter 11 – Figure List

Figure number	Figure title
Figure 11.1	Local Business Receptors and Community Facilities within the Study Area
Figure 11.2	Development Land Allocations and Open Space within the Study Area
Figure 11.3	PRoW and Promoted/Recreational Routes within the Study Area
Figure 11.4	Airfields and Airstrips within the Study Area



GRIMSBY TO WALPOLE LEGEND

Legend

Draft Order Limits

Route Section Break

500m Study Area

Indicative New Lattice Pylon

Indicative New Gantry

Existing Lattice Pylon - Not Affected

Existing Lattice Pylon - To Be Dismantled

Indicative New Low Height Lattice Pylon

Indicative New Overhead Line

Existing Overhead Line - Not Affected

Existing Overhead Line - To Be Dismantled

Existing Overhead Line - To Be Modified

Indicative New Overhead Line

Existing Overhead Line - Not Affected

Existing Substation Boundary

Existing Substation to be Demolished

Indicative New Substation Boundary

Indicative Permanent Substation Access Route

Local Business Receptor

Community Facility

A	12/05/2025	First Issue	LC	AP	NM
Rev	Date	Description	GIS	Chk	App

nationalgrid

Purpose:

PEI REPORT - SECTION 2

Scheme:

GRIMSBY TO WALPOLE

Document Title:

FIGURE 11.1
LOCAL BUSINESS RECEPTORS AND COMMUNITY
FACILITIES WITHIN THE STUDY AREA

Creator:

LC

Date:

12/05/2025

Checker:

AP

Date:

12/05/2025

Approver:

NM

Date:

12/05/2025

Document Type:

FIGURE

Scale:

1:20,000

Format:

A3

Sheets:

1 OF 7

Rev:

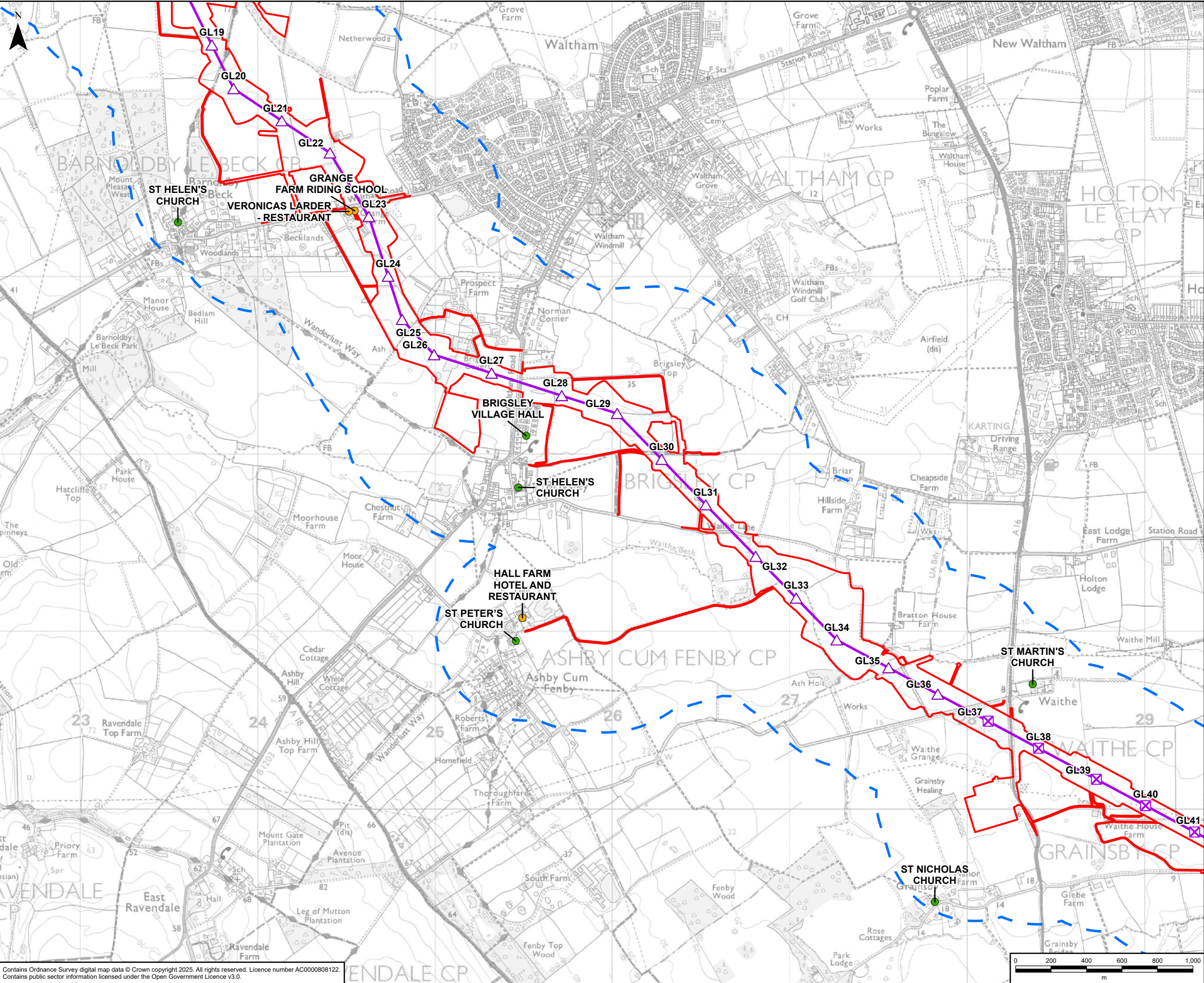
A

02004006008001,000

m

Contains Ordnance Survey digital map data © Crown copyright 2025. All rights reserved. Licence number AC0000808122.
Contains public sector information licensed under the Open Government Licence v3.0.

Document Path: \\eu.aecomnet.com\EMIA\UK\IUKNCL2\Jobs\60721024 Grimsby to Walpole\02_Maps\PEIR\Volume 2\Part B\G2W_PEIR_2_B_Chapter_11_Socio_Ec_Recreations_and_Tourism_Figures.aprx



GRIMSBY TO WALPOLE LEGEND

Legend

Draft Order Limits

500m Study Area

Indicative New Lattice Pylon

Indicative New Low Height Lattice Pylon

Local Business Receptor

Community Facility

A	12/05/2025	First Issue	LC	AP	NM
Rev	Date	Description	GIS	Chk	App

Purpose:

PEI REPORT - SECTION 2

Scheme:

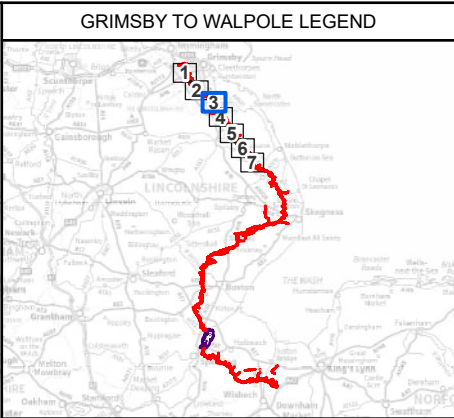
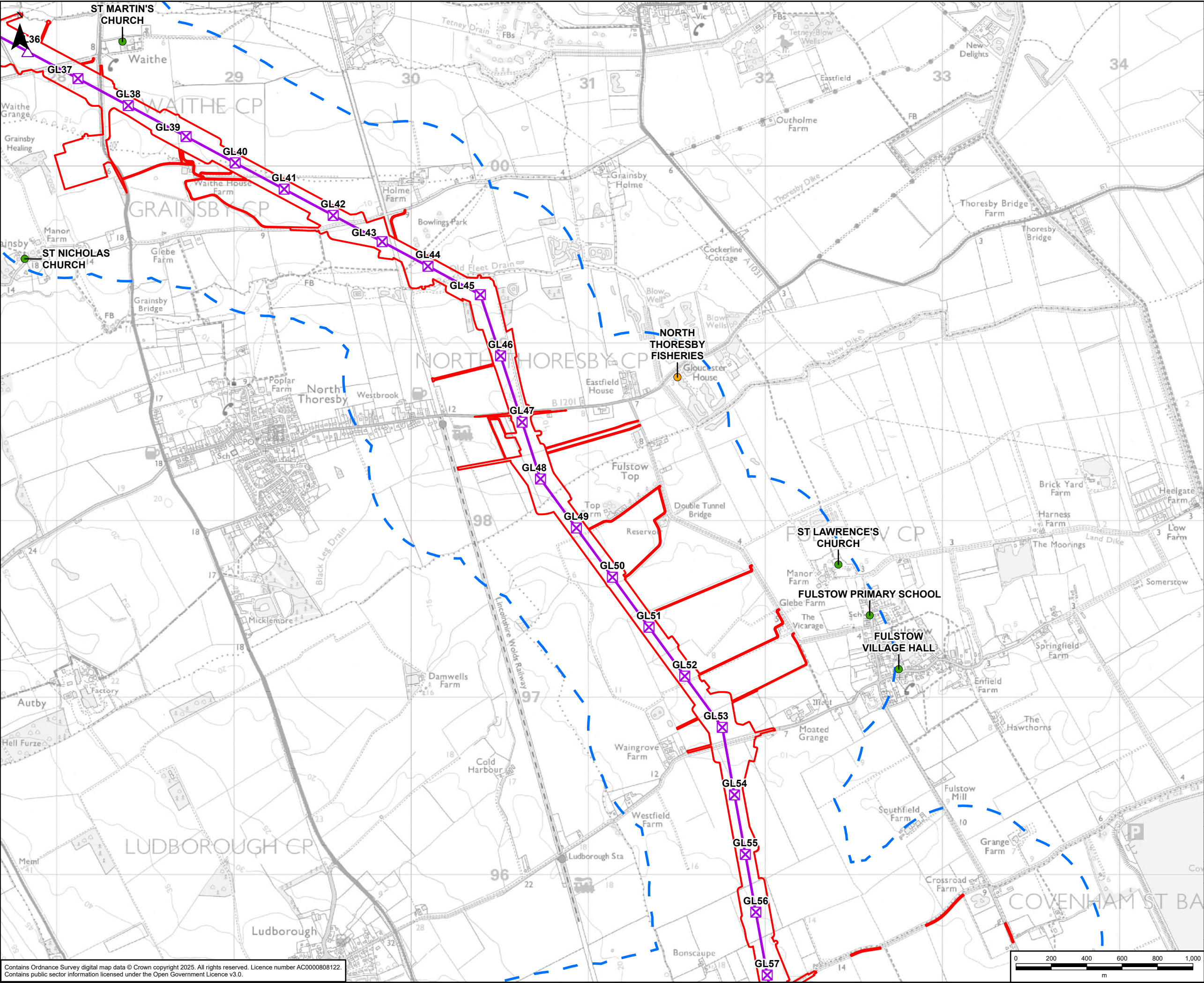
GRIMSBY TO WALPOLE

Document Title:

FIGURE 11.1
LOCAL BUSINESS RECEPTORS AND COMMUNITY
FACILITIES WITHIN THE STUDY AREA

Creator:	Date:	Checker:	Date:	Approver:	Date:
LC	12/05/2025	AP	12/05/2025	NM	12/05/2025
Document Type:	Scale:	Format:	Sheets:	Rev:	
FIGURE	1:20,000	A3	2 OF 7	A	

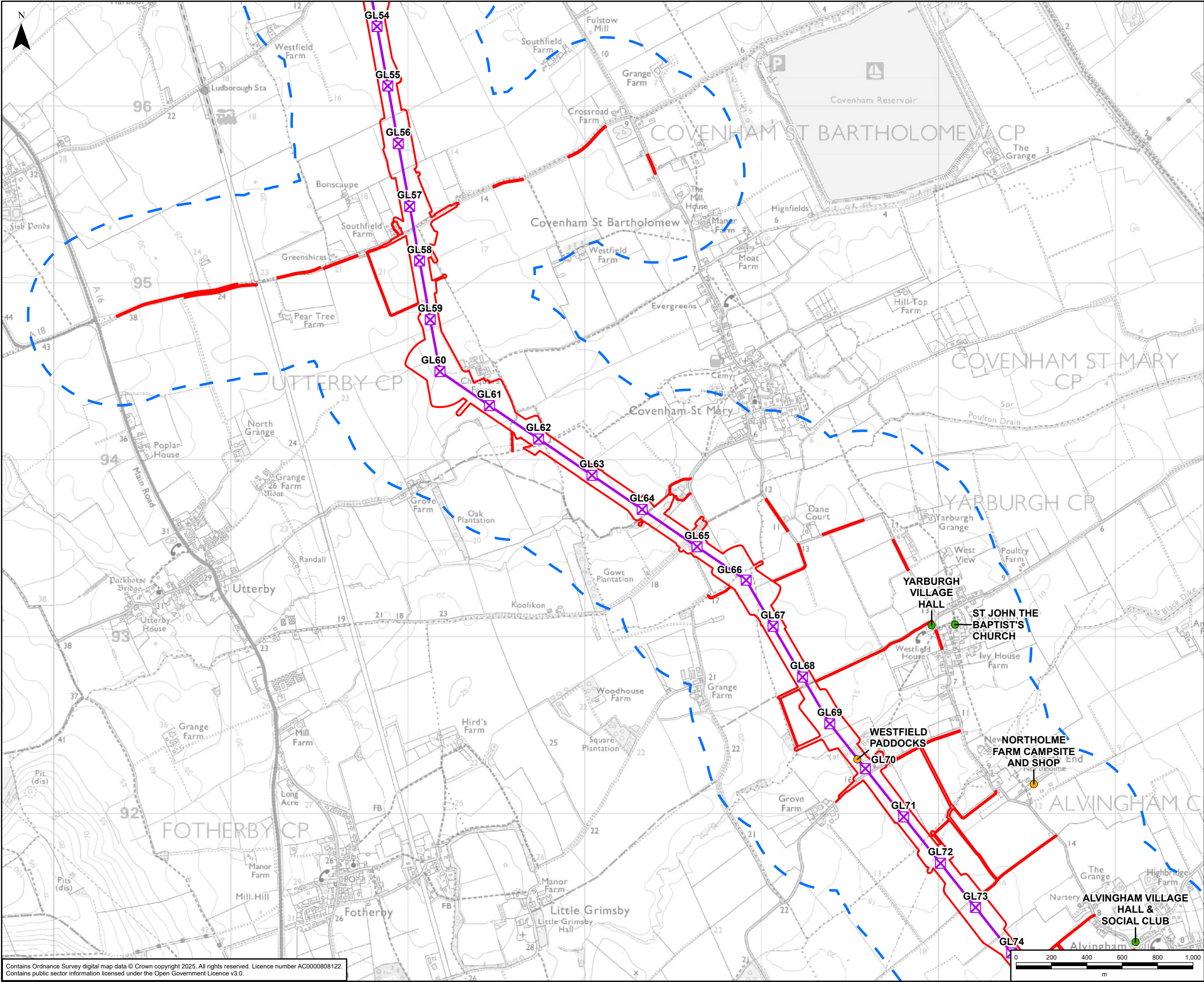
Contains Ordnance Survey digital map data © Crown copyright 2025. All rights reserved. Licence number AC0000808122.
Contains public sector information licensed under the Open Government Licence v3.0.



- Legend
- Draft Order Limits
 - 500m Study Area
 - Indicative New Lattice Pylon
 - Indicative New Low Height Lattice Pylon
 - Indicative New Overhead Line
 - Local Business Receptor
 - Community Facility

A	12/05/2025	First Issue	LC	AP	NM
Rev	Date	Description	GIS	Chk	App
nationalgrid					
Purpose:		PEI REPORT - SECTION 2			
Scheme:		GRIMSBY TO WALPOLE			
Document Title:		FIGURE 11.1 LOCAL BUSINESS RECEPTORS AND COMMUNITY FACILITIES WITHIN THE STUDY AREA			
Creator:	Date:	Checker:	Date:	Approver:	Date:
LC	12/05/2025	AP	12/05/2025	NM	12/05/2025
Document Type:	Scale:	Format:	Sheets:	Rev:	
FIGURE	1:20,000	A3	3 OF 7	A	

Contains Ordnance Survey digital map data © Crown copyright 2025. All rights reserved. Licence number AC0000808122.
Contains public sector information licensed under the Open Government Licence v3.0.



GRIMSBY TO WALPOLE LEGEND

Legend

- Draft Order Limits
- 500m Study Area
- Indicative New Lattice Pylon
- Indicative New Overhead Line
- Local Business Receptor
- Community Facility

A	12/05/2025	First Issue	LC	AP	NM
Rev	Date	Description	GIS	Chk	App

nationalgrid

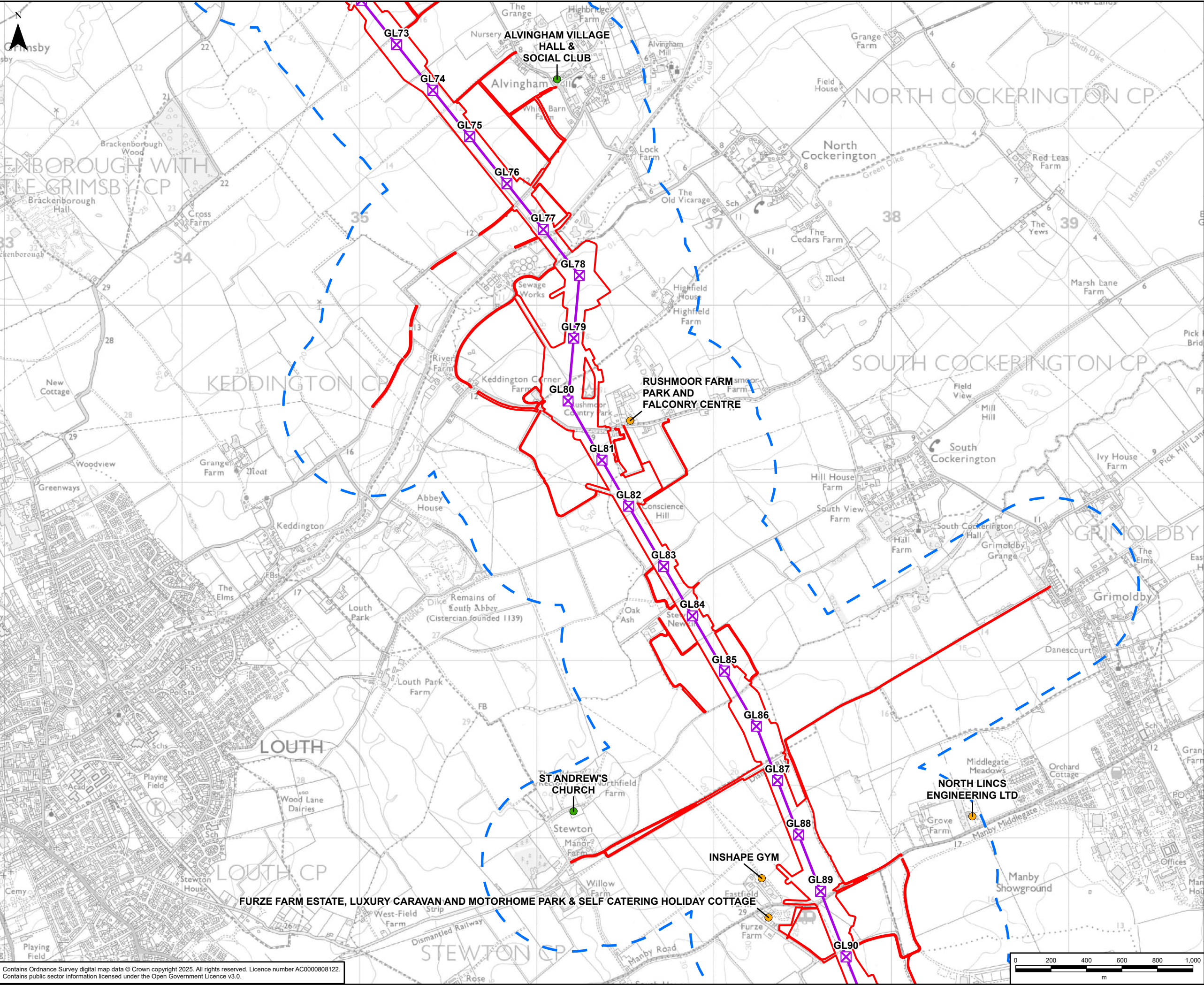
Purpose: PEI REPORT - SECTION 2

Scheme: GRIMSBY TO WALPOLE

Document Title: **FIGURE 11.1
LOCAL BUSINESS RECEPTORS AND COMMUNITY
FACILITIES WITHIN THE STUDY AREA**

Creator: LC	Date: 12/05/2025	Checker: AP	Date: 12/05/2025	Approver: NM	Date: 12/05/2025
Document Type: FIGURE	Scale: 1:20,000	Format: A3	Sheets: 4 OF 7	Rev: A	

Contains Ordnance Survey digital map data © Crown copyright 2025. All rights reserved. Licence number AC0000808122.
Contains public sector information licensed under the Open Government Licence v3.0.



GRIMSBY TO WALPOLE LEGEND

Legend

- Draft Order Limits
- 500m Study Area
- Indicative New Lattice Pylon
- Indicative New Overhead Line
- Local Business Receptor
- Community Facility

A	12/05/2025	First Issue	LC	AP	NM
Rev	Date	Description	GIS	Chk	App

nationalgrid

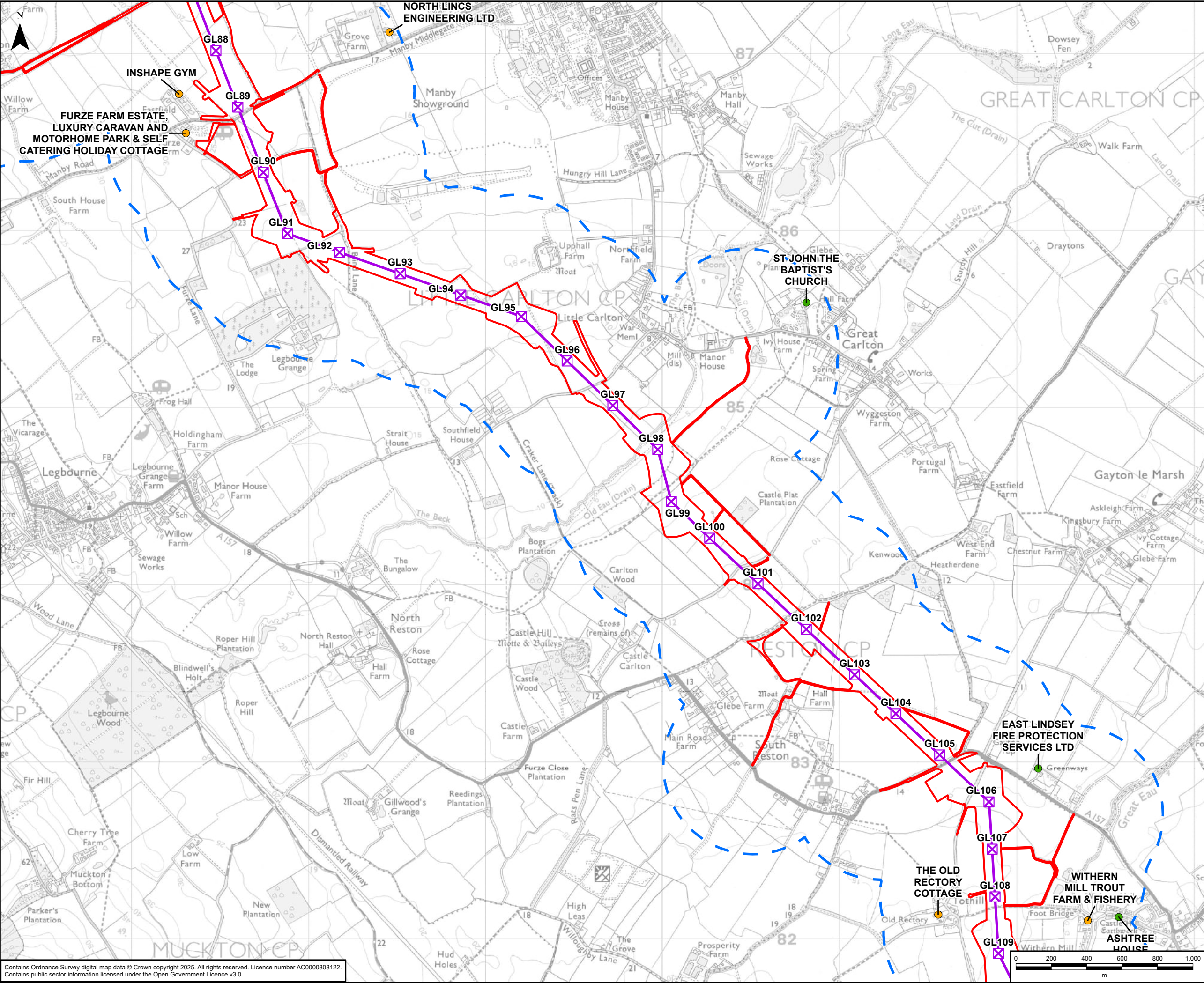
Purpose: PEI REPORT - SECTION 2

Scheme: GRIMSBY TO WALPOLE

Document Title: **FIGURE 11.1
LOCAL BUSINESS RECEPTORS AND COMMUNITY
FACILITIES WITHIN THE STUDY AREA**

Creator: LC	Date: 12/05/2025	Checker: AP	Date: 12/05/2025	Approver: NM	Date: 12/05/2025
Document Type: FIGURE	Scale: 1:20,000	Format: A3	Sheets: 5 OF 7	Rev: A	

Contains Ordnance Survey digital map data © Crown copyright 2025. All rights reserved. Licence number AC0000808122.
Contains public sector information licensed under the Open Government Licence v3.0.



GRIMSBY TO WALPOLE LEGEND

Legend

- Draft Order Limits
- 500m Study Area
- Indicative New Lattice Pylon
- Indicative New Overhead Line
- Local Business Receptor
- Community Facility

A	12/05/2025	First Issue	LC	AP	NM
Rev	Date	Description	GIS	Chk	App

nationalgrid

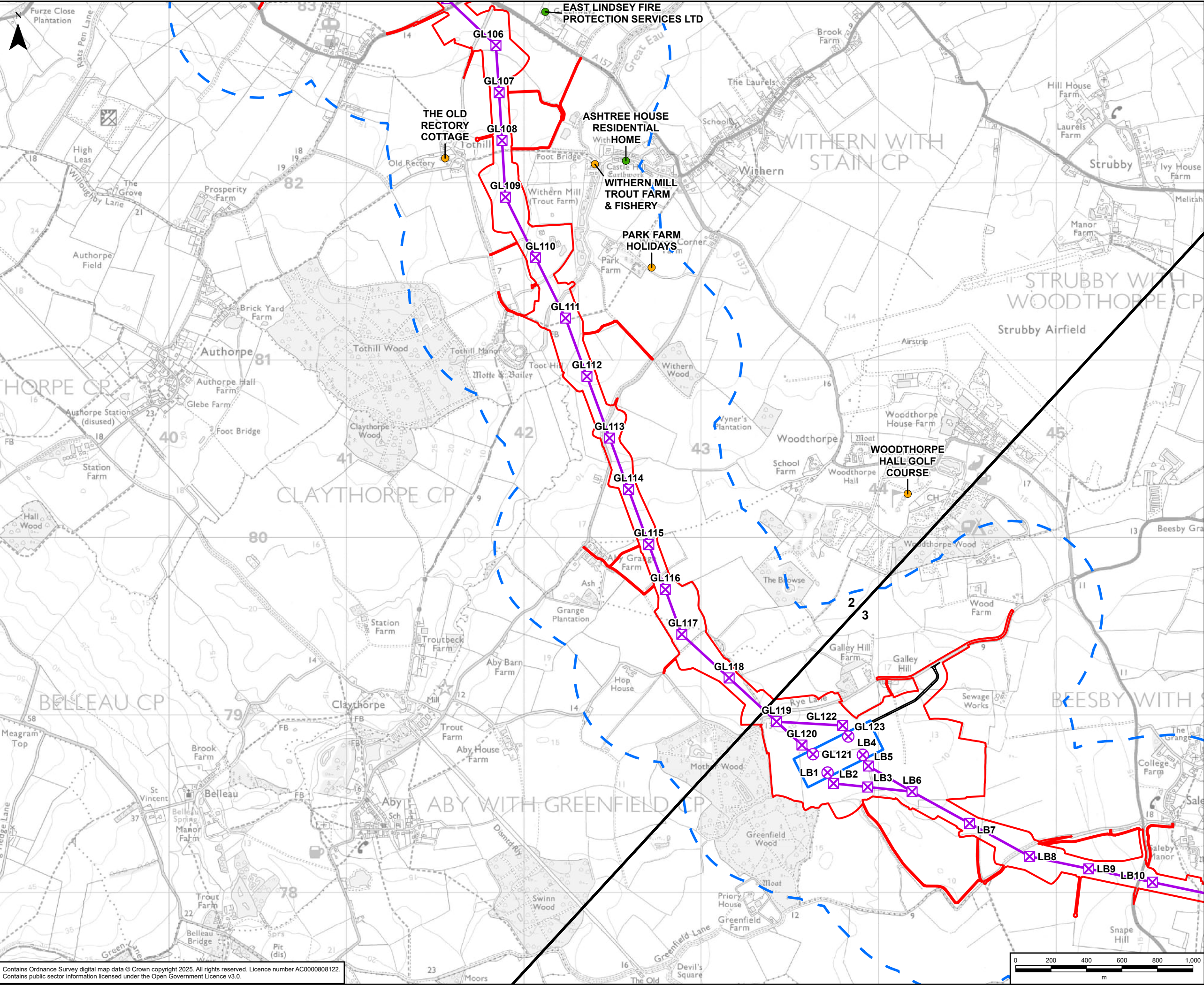
Purpose: PEI REPORT - SECTION 2

Scheme: GRIMSBY TO WALPOLE

Document Title: FIGURE 11.1
LOCAL BUSINESS RECEPTORS AND COMMUNITY FACILITIES WITHIN THE STUDY AREA

Creator: LC	Date: 12/05/2025	Checker: AP	Date: 12/05/2025	Approver: NM	Date: 12/05/2025
Document Type: FIGURE	Scale: 1:20,000	Format: A3	Sheets: 6 OF 7	Rev: A	

Contains Ordnance Survey digital map data © Crown copyright 2025. All rights reserved. Licence number AC0000808122.
Contains public sector information licensed under the Open Government Licence v3.0.



GRIMSBY TO WALPOLE LEGEND

Legend

- Draft Order Limits
- Route Section Break
- 500m Study Area
- Indicative New Lattice Pylon
- Indicative New Gantry
- Indicative New Overhead Line
- Indicative New Substation Boundary
- Indicative Permanent Substation Access Route
- Local Business Receptor
- Community Facility

NOTE:
Woodthorpe Hall Golf Course has been included within the assessment as the landownership boundary is located within the Study Area

A	12/05/2025	First Issue	LC	AP	NM
Rev	Date	Description	GIS	Chk	App

Purpose:

PEI REPORT - SECTION 2

Scheme:

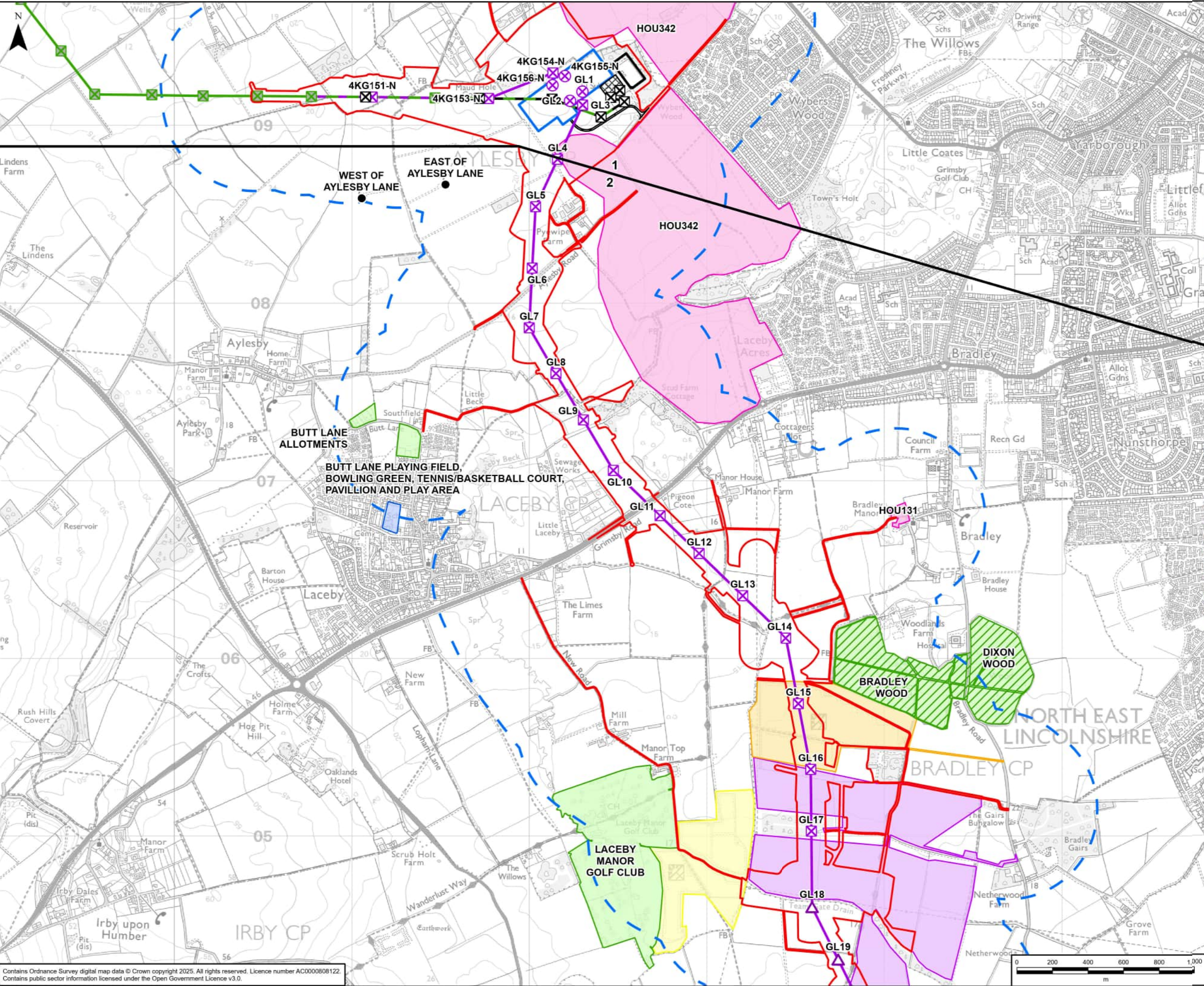
GRIMSBY TO WALPOLE

Document Title:

FIGURE 11.1
LOCAL BUSINESS RECEPTORS AND COMMUNITY FACILITIES WITHIN THE STUDY AREA

Creator:	Date:	Checker:	Date:	Approver:	Date:
LC	12/05/2025	AP	12/05/2025	NM	12/05/2025

Document Type:	Scale:	Format:	Sheets:	Rev:
FIGURE	1:20,000	A3	7 OF 7	A



GRIMSBY TO WALPOLE LEGEND

Legend

- Draft Order Limits
- Route Section Break
- 500m Study Area
- Indicative New Lattice Pylon
- Indicative New Gantry
- Existing Lattice Pylon - Not Affected
- Existing Lattice Pylon - To Be Dismantled
- Indicative New Low Height Lattice Pylon
- Indicative New Overhead Line
- Existing Overhead Line - Not Affected
- Existing Overhead Line - To Be Dismantled
- Existing Overhead Line - To Be Modified
- Existing Substation Boundary
- Existing Substation to be Demolished
- Indicative New Substation Boundary
- Indicative Permanent Substation Access Route
- Wind Turbine Location
- Local Nature Reserve
- Open Space
- North East Lincolnshire Council - Housing Allocation
- North East Lincolnshire - Proposed Education Area
- Bradley Road Solar Farm (Future Baseline)
- Laceby Solar Farm
- Low Farm Solar Farm

A	07/05/2025	First Issue	LC	AP	NM
Rev	Date	Description	GIS	Chk	App

nationalgrid

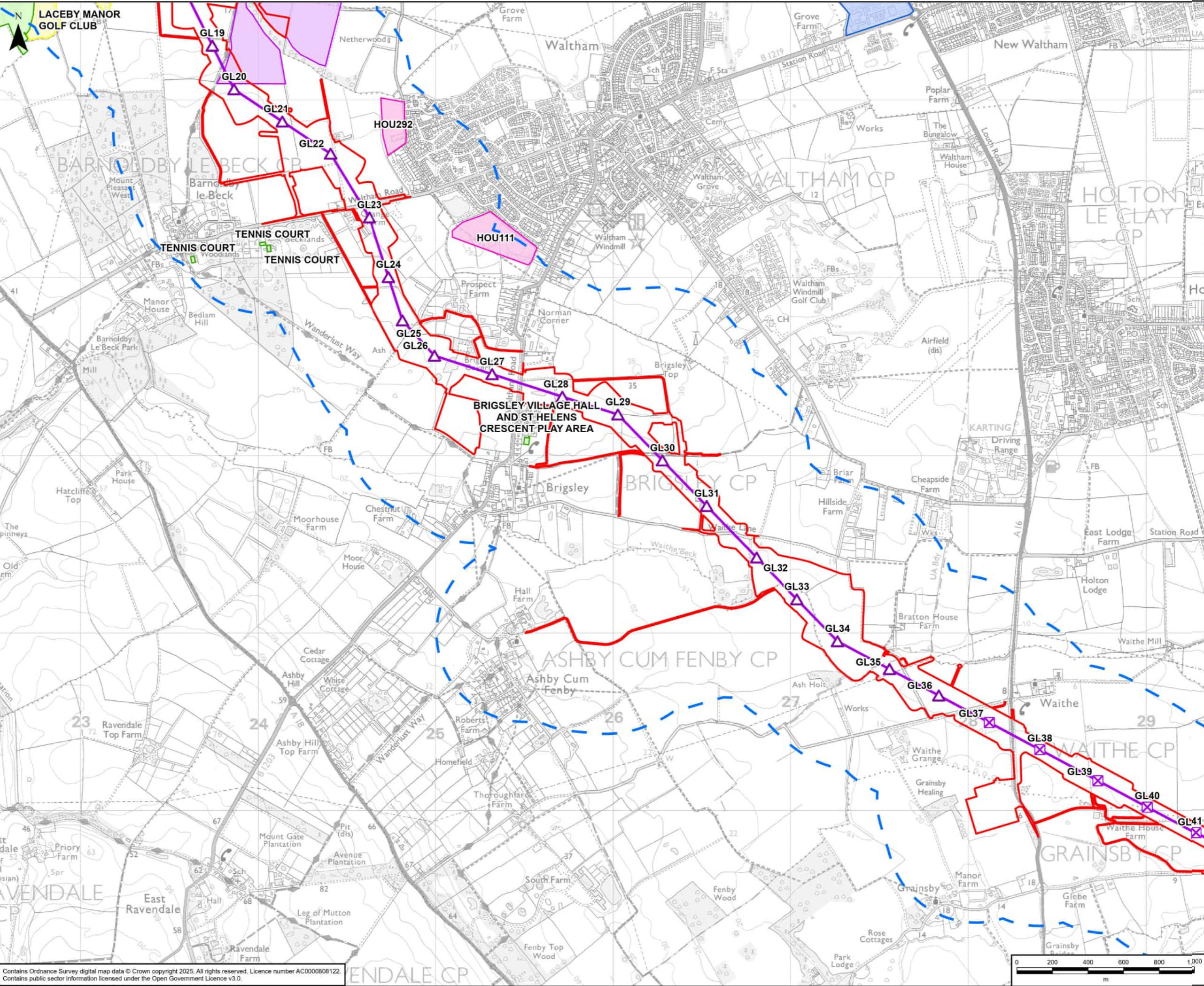
Purpose: PEI REPORT - SECTION 2

Scheme: GRIMSBY TO WALPOLE

Document Title: FIGURE 11.2
DEVELOPMENT LAND ALLOCATIONS AND
OPEN SPACE WITHIN THE STUDY AREA

Creator: LC	Date: 07/05/2025	Checker: AP	Date: 07/05/2025	Approver: NM	Date: 07/05/2025
Document Type: FIGURE	Scale: 1:20,000	Format: A3	Sheets: 1 OF 7	Rev: A	

Contains Ordnance Survey digital map data © Crown copyright 2025. All rights reserved. Licence number AC0000808122.
Contains public sector information licensed under the Open Government Licence v3.0.



GRIMSBY TO WALPOLE LEGEND

Legend

- Draft Order Limits
- 500m Study Area
- Indicative New Lattice Pylon
- Indicative New Low Height Lattice Pylon
- Indicative New Overhead Line
- Open Space
- North East Lincolnshire Council - Housing Allocation
- North East Lincolnshire - Proposed Education Area
- Bradley Road Solar Farm (Future Baseline)
- Laceby Solar Farm

A 07/05/2025 First Issue LC AP NM

Rev Date Description GIS Chk App

nationalgrid

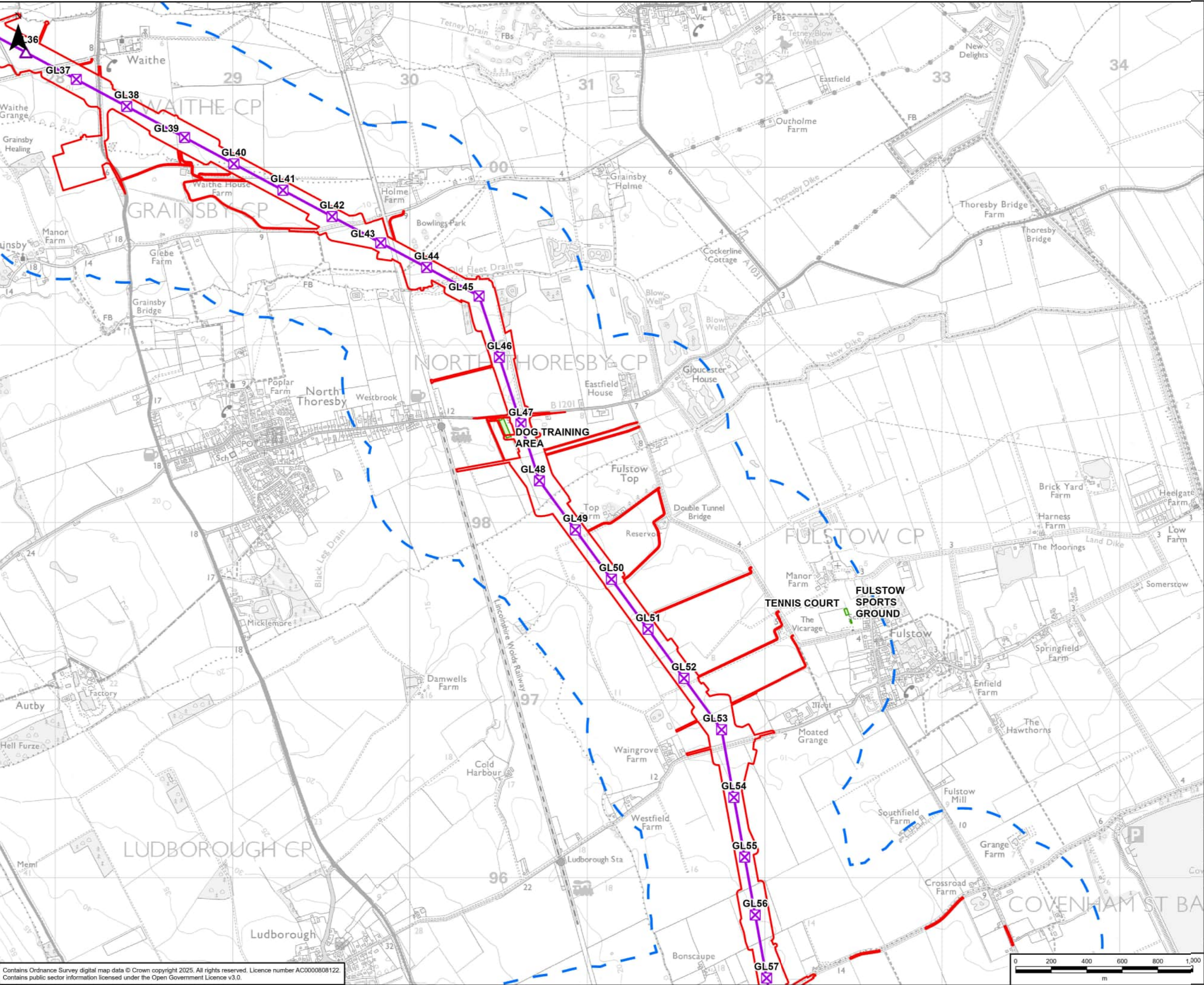
Purpose: PEI REPORT - SECTION 2

Scheme: GRIMSBY TO WALPOLE

Document Title: FIGURE 11.2
DEVELOPMENT LAND ALLOCATIONS AND
OPEN SPACE WITHIN THE STUDY AREA

Creator: LC	Date: 07/05/2025	Checker: AP	Date: 07/05/2025	Approver: NM	Date: 07/05/2025
Document Type: FIGURE	Scale: 1:20,000	Format: A3	Sheets: 2 OF 7	Rev: A	

Contains Ordnance Survey digital map data © Crown copyright 2025. All rights reserved. Licence number AC0000808122.
Contains public sector information licensed under the Open Government Licence v3.0.



GRIMSBY TO WALPOLE LEGEND

Legend

Draft Order Limits

500m Study Area

Indicative New Lattice Pylon

Indicative New Low Height Lattice Pylon

Indicative New Overhead Line

Open Space

A	07/05/2025	First Issue	LC	AP	NM
Rev	Date	Description	GIS	Chk	App

Purpose:

PEI REPORT - SECTION 2

Scheme:

GRIMSBY TO WALPOLE

Document Title:

FIGURE 11.2
DEVELOPMENT LAND ALLOCATIONS AND
OPEN SPACE WITHIN THE STUDY AREA

Creator:

LC

Date:

07/05/2025

Checker:

AP

Date:

07/05/2025

Approver:

NM

Date:

07/05/2025

Document Type:

FIGURE

Scale:

1:20,000

Format:

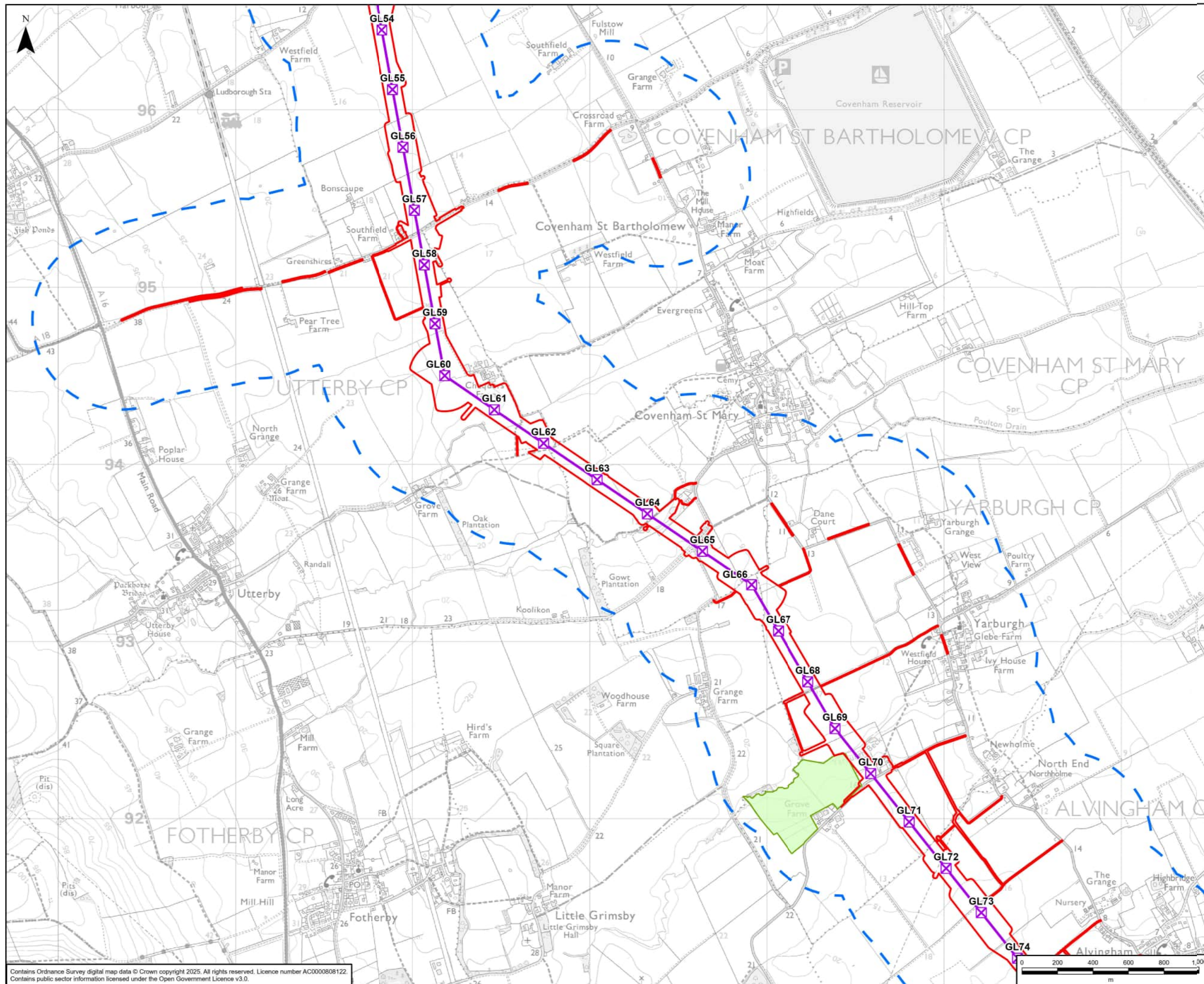
A3

Sheets:

3 OF 7

Rev:

A



GRIMSBY TO WALPOLE LEGEND

Legend

- Draft Order Limits
- 500m Study Area
- Indicative New Lattice Pylon
- Indicative New Overhead Line
- Yarburgh Grove Solar Farm

A	07/05/2025	First Issue	LC	AP	NM
Rev	Date	Description	GIS	Chk	App

nationalgrid

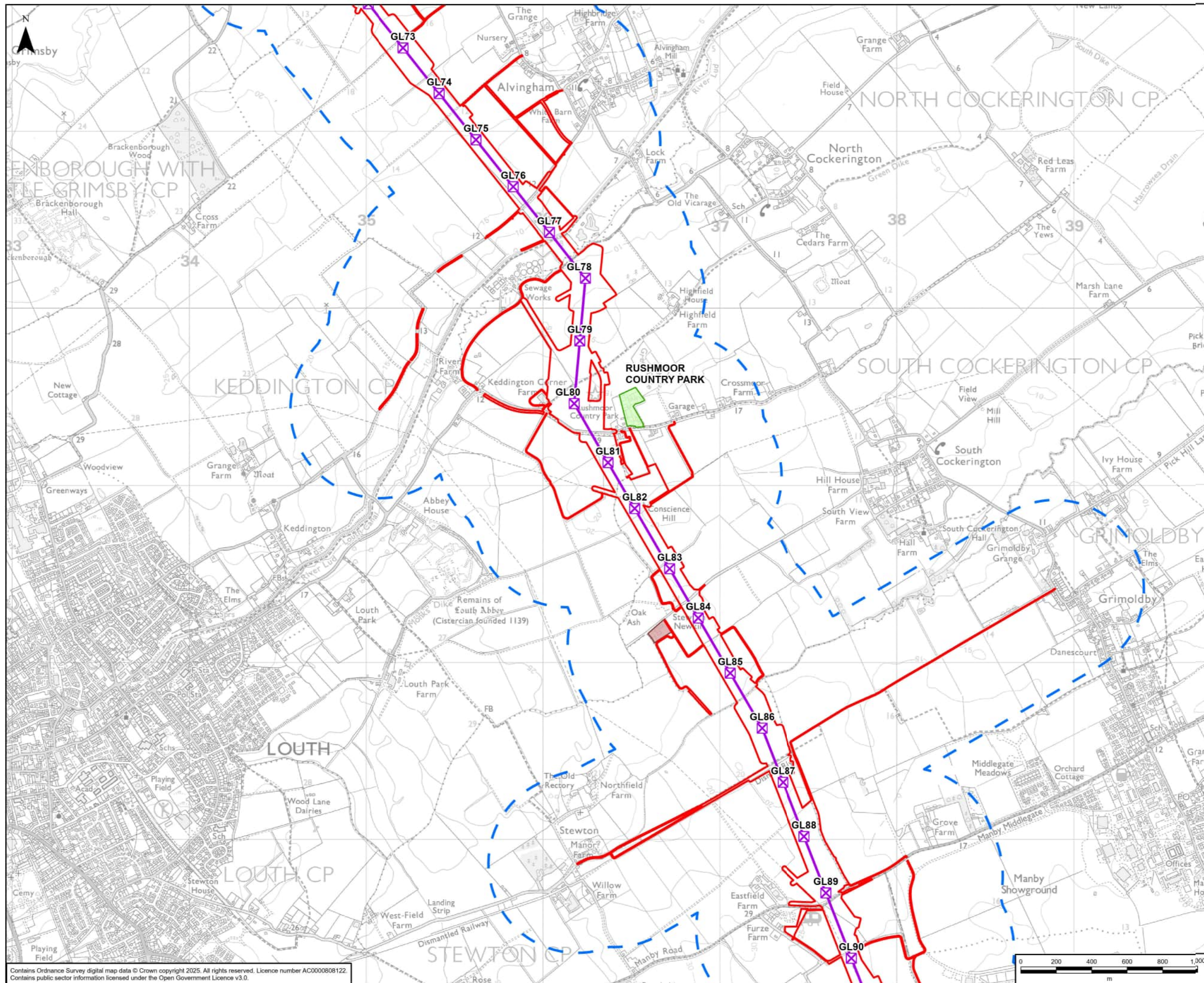
Purpose: PEI REPORT - SECTION 2

Scheme: GRIMSBY TO WALPOLE

Document Title: FIGURE 11.2
DEVELOPMENT LAND ALLOCATIONS AND
OPEN SPACE WITHIN THE STUDY AREA

Creator: LC	Date: 07/05/2025	Checker: AP	Date: 07/05/2025	Approver: NM	Date: 07/05/2025
Document Type: FIGURE	Scale: 1:20,000	Format: A3	Sheets: 4 OF 7	Rev: A	

Contains Ordnance Survey digital map data © Crown copyright 2025. All rights reserved. Licence number AC0000808122.
Contains public sector information licensed under the Open Government Licence v3.0.



GRIMSBY TO WALPOLE LEGEND

Legend

- Draft Order Limits
- 500m Study Area
- Indicative New Lattice Pylon
- Indicative New Overhead Line
- Open Space
- Lincolnshire Minerals and Waste Local Plan - Sand and Gravel Minerals Safeguarding Area Policy M12

A	07/05/2025	First Issue	LC	AP	NM
Rev	Date	Description	GIS	Chk	App

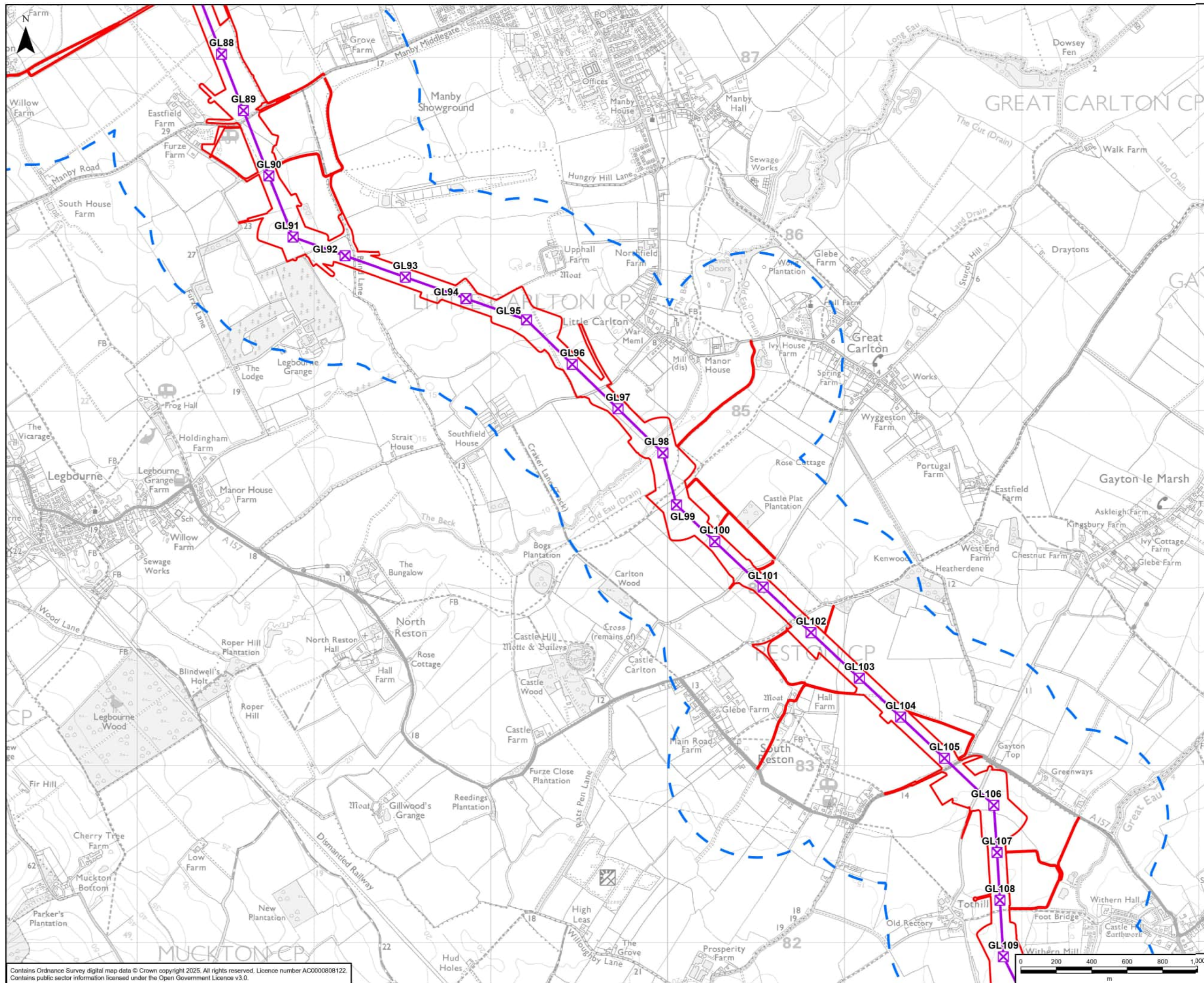
nationalgrid

Purpose: PEI REPORT - SECTION 2

Scheme: GRIMSBY TO WALPOLE

Document Title: **FIGURE 11.2**
DEVELOPMENT LAND ALLOCATIONS AND OPEN SPACE WITHIN THE STUDY AREA

Creator: LC	Date: 07/05/2025	Checker: AP	Date: 07/05/2025	Approver: NM	Date: 07/05/2025
Document Type: FIGURE	Scale: 1:20,000	Format: A3	Sheets: 5 OF 7	Rev: A	



GRIMSBY TO WALPOLE LEGEND

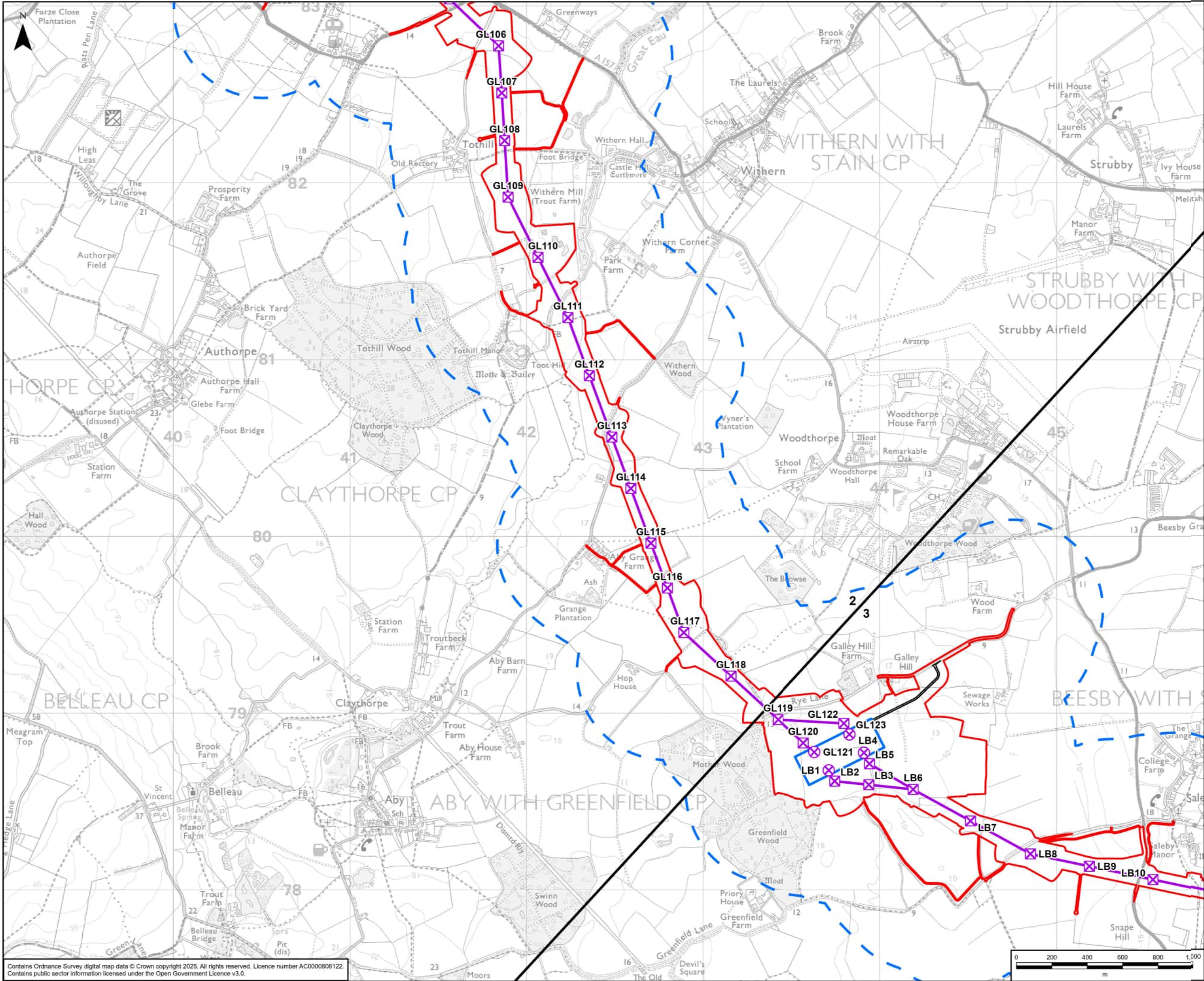
Legend

- Draft Order Limits
- 500m Study Area
- X Indicative New Lattice Pylon
- Indicative New Overhead Line

A	07/05/2025	First Issue	LC	AP	NM
Rev	Date	Description	GIS	Chk	App

Purpose:	PEI REPORT - SECTION 2				
Scheme:	GRIMSBY TO WALPOLE				
Document Title:	FIGURE 11.2 DEVELOPMENT LAND ALLOCATIONS AND OPEN SPACE WITHIN THE STUDY AREA				
Creator:	Date:	Checker:	Date:	Approver:	Date:
LC	07/05/2025	AP	07/05/2025	NM	07/05/2025
Document Type:	Scale:	Format:	Sheets:	Rev:	
FIGURE	1:20,000	A3	6 OF 7	A	

Contains Ordnance Survey digital map data © Crown copyright 2025. All rights reserved. Licence number AC0000808122.
Contains public sector information licensed under the Open Government Licence v3.0.



GRIMSBY TO WALPOLE LEGEND

Legend

- Draft Order Limits
- Route Section Break
- 500m Study Area
- Indicative New Lattice Pylon
- Indicative New Gantry
- Indicative New Overhead Line
- Indicative New Substation Boundary
- Indicative Permanent Substation Access Route
- Lincolnshire Minerals and Waste Local Plan - Sand and Gravel Minerals Safeguarding Area Policy M12

A	07/05/2025	First Issue	LC	AP	NM
Rev	Date	Description	GIS	Chk	App

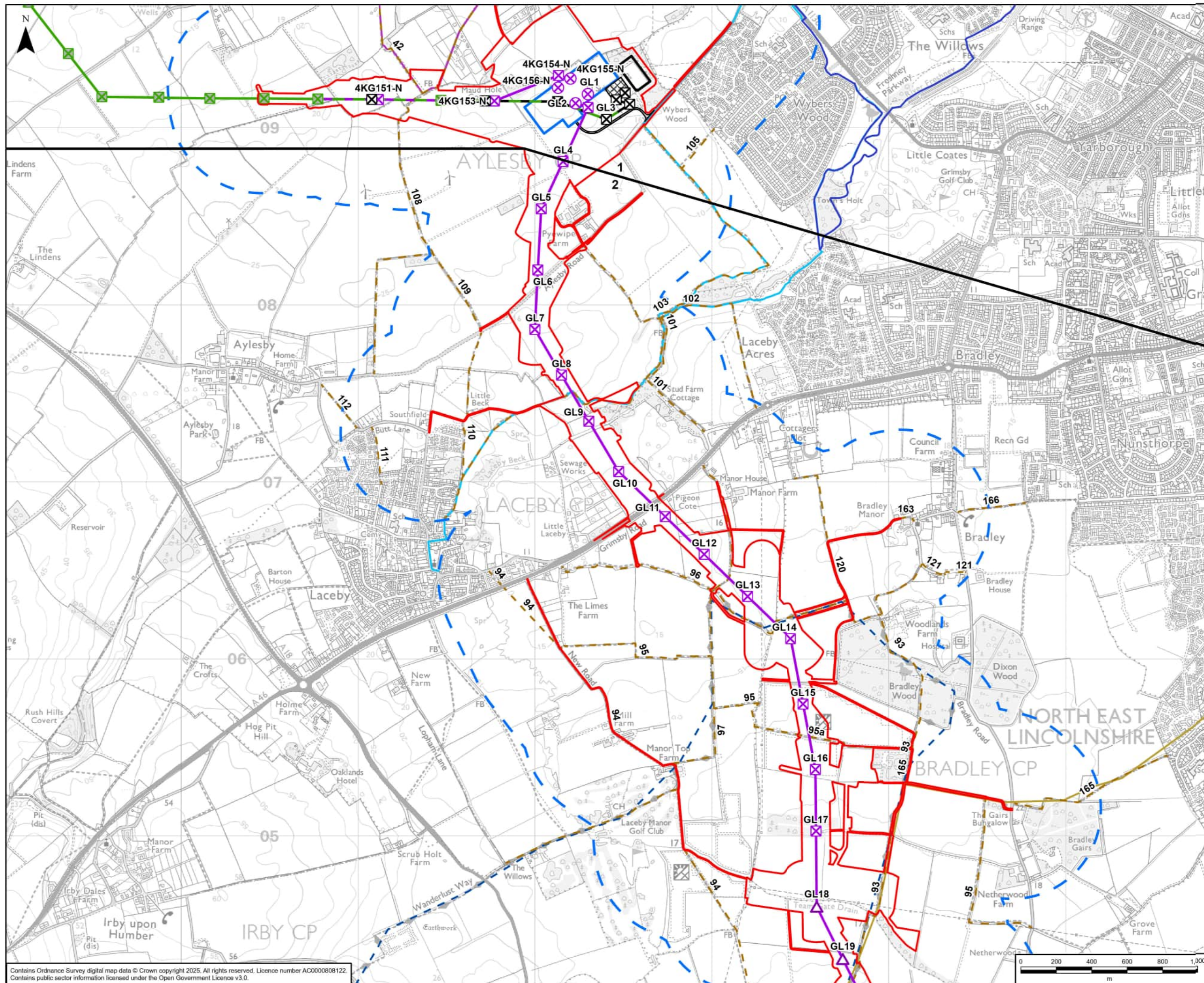
nationalgrid

Purpose: PEI REPORT - SECTION 2

Scheme: GRIMSBY TO WALPOLE

Document Title: FIGURE 11.2
DEVELOPMENT LAND ALLOCATIONS AND
OPEN SPACE WITHIN THE STUDY AREA

Creator: LC	Date: 07/05/2025	Checker: AP	Date: 07/05/2025	Approver: NM	Date: 07/05/2025
Document Type: FIGURE	Scale: 1:20,000	Format: A3	Sheets: 7 OF 7	Rev: A	



GRIMSBY TO WALPOLE LEGEND

Legend

- Draft Order Limits
- Route Section Break
- 500m Study Area
- Indicative New Lattice Pylon
- Indicative New Gantry
- Existing Lattice Pylon - Not Affected
- Existing Lattice Pylon - To Be Dismantled
- Indicative New Low Height Lattice Pylon
- Indicative New Overhead Line
- Existing Overhead Line - Not Affected
- Existing Overhead Line - To Be Dismantled
- Existing Overhead Line - To Be Modified
- Existing Substation Boundary
- Existing Substation to be Demolished
- Indicative New Substation Boundary
- Indicative Permanent Substation Access Route
- Public Rights of Way (PRoW)

Recreational Route

- Freshney Wildlife & Wetlands
- Freshney Valley
- Healing Circle
- Silver Lincs Way
- Wanderlust Way

A	07/05/2025	First Issue	LC	AP	NM
Rev	Date	Description	GIS	Chk	App

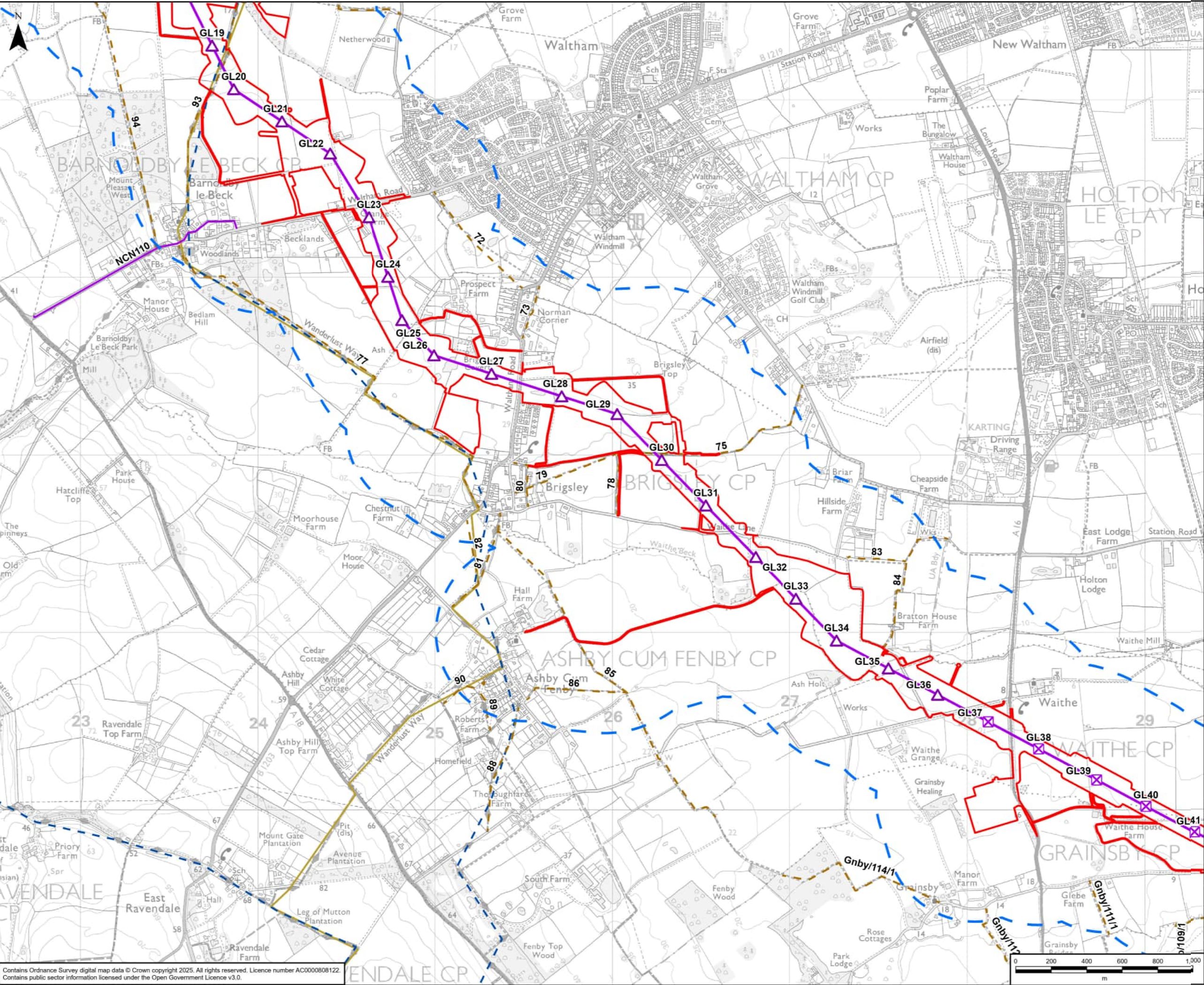
Purpose: PEI REPORT - SECTION 2

Scheme: GRIMSBY TO WALPOLE

Document Title: FIGURE 11.3
PROW AND PROMOTED/RECREATIONAL ROUTES
WITHIN THE STUDY AREA

Creator: LC	Date: 07/05/2025	Checker: AP	Date: 07/05/2025	Approver: NM	Date: 07/05/2025
Document Type: FIGURE	Scale: 1:20,000	Format: A3	Sheets: 1 OF 7	Rev: A	

Contains Ordnance Survey digital map data © Crown copyright 2025. All rights reserved. Licence number AC0000808122.
Contains public sector information licensed under the Open Government Licence v3.0.



GRIMSBY TO WALPOLE LEGEND

Legend

- Draft Order Limits
- 500m Study Area
- Indicative New Lattice Pylon
- Indicative New Low Height Lattice Pylon
- Indicative New Overhead Line
- Public Rights of Way (PRoW)
- Recreational Route
 - National Cycle Route
 - Silver Lincs Way
 - Wanderlust Way

A	07/05/2025	First Issue	LC	AP	NM
Rev	Date	Description	GIS	Chk	App

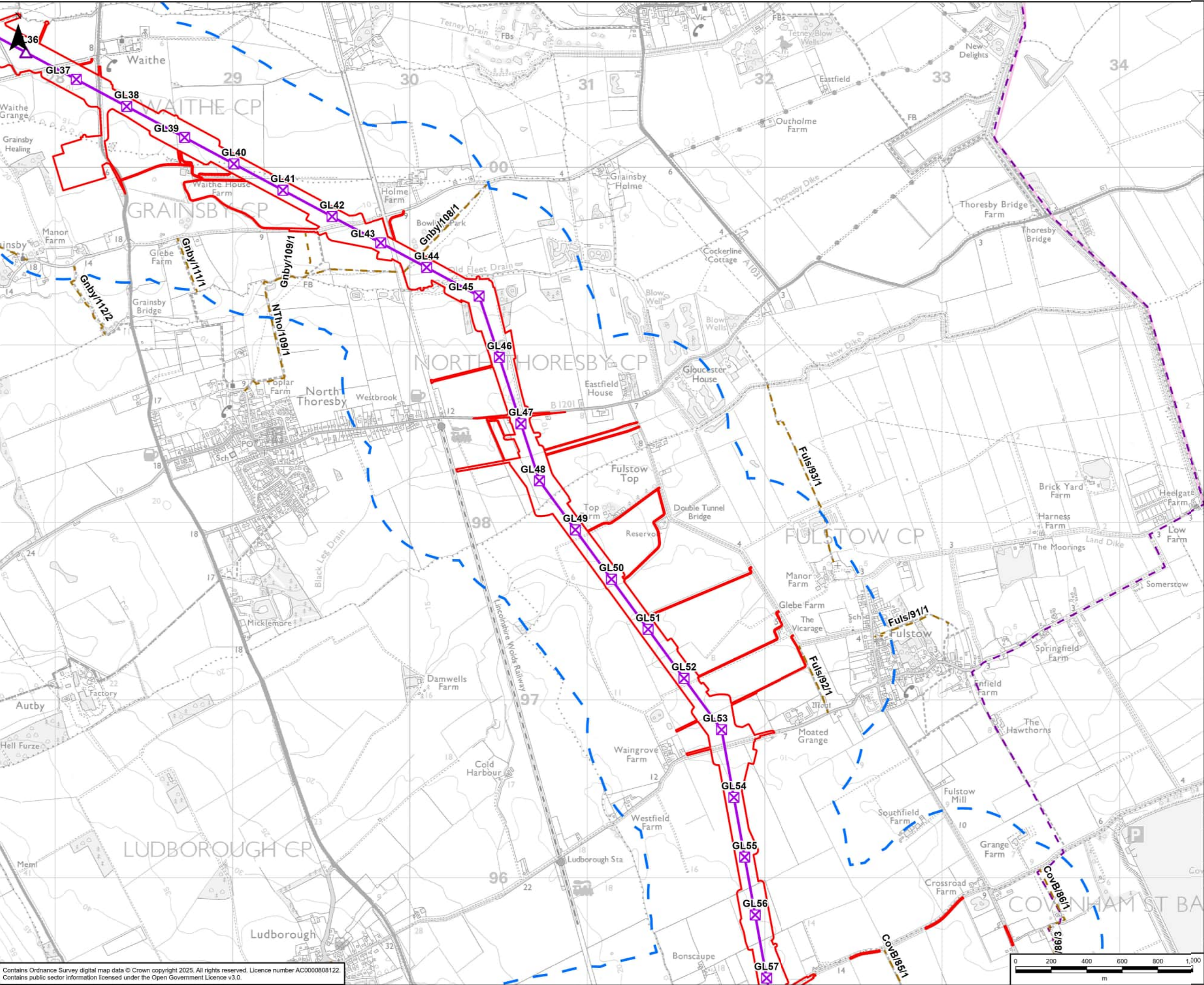
nationalgrid

Purpose: PEI REPORT - SECTION 2

Scheme: GRIMSBY TO WALPOLE

Document Title: FIGURE 11.3
PROW AND PROMOTED/RECREATIONAL ROUTES
WITHIN THE STUDY AREA

Creator: LC	Date: 07/05/2025	Checker: AP	Date: 07/05/2025	Approver: NM	Date: 07/05/2025
Document Type: FIGURE	Scale: 1:20,000	Format: A3	Sheets: 2 OF 7	Rev: A	



GRIMSBY TO WALPOLE LEGEND

Legend

- Draft Order Limits
- 500m Study Area
- Indicative New Lattice Pylon
- Indicative New Low Height Lattice Pylon
- Indicative New Overhead Line
- Public Rights of Way (PRoW)
- Recreational Route**
- Greenwich Meridian Trail
- Louth Canal

A	07/05/2025	First Issue	LC	AP	NM
Rev	Date	Description	GIS	Chk	App

nationalgrid

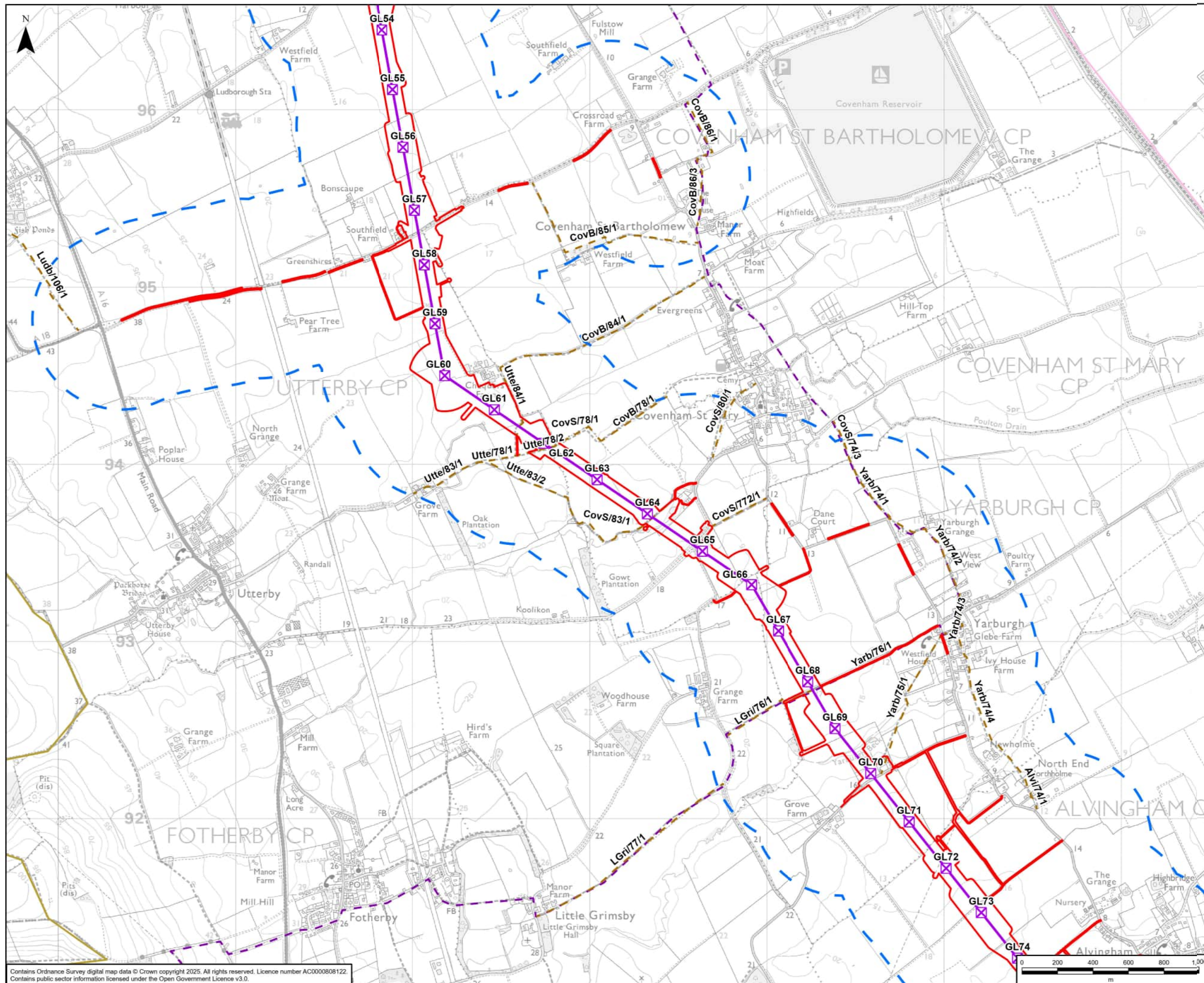
Purpose: PEI REPORT - SECTION 2

Scheme: GRIMSBY TO WALPOLE

Document Title: FIGURE 11.3
PROW AND PROMOTED/RECREATIONAL ROUTES
WITHIN THE STUDY AREA

Creator: LC	Date: 07/05/2025	Checker: AP	Date: 07/05/2025	Approver: NM	Date: 07/05/2025
Document Type: FIGURE	Scale: 1:20,000	Format: A3	Sheets: 3 OF 7	Rev: A	

Contains Ordnance Survey digital map data © Crown copyright 2025. All rights reserved. Licence number AC0000808122.
Contains public sector information licensed under the Open Government Licence v3.0.



GRIMSBY TO WALPOLE LEGEND

Legend

- Draft Order Limits
- 500m Study Area
- Indicative New Lattice Pylon
- Indicative New Overhead Line
- Public Rights of Way (PRoW)
- Recreational Route**
 - Greenwich Meridian Trail
 - Louth Canal
 - Silver Lincs Way

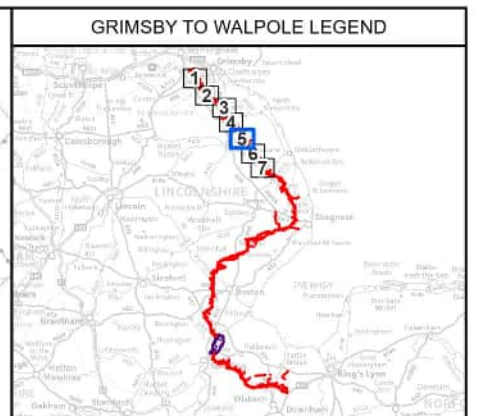
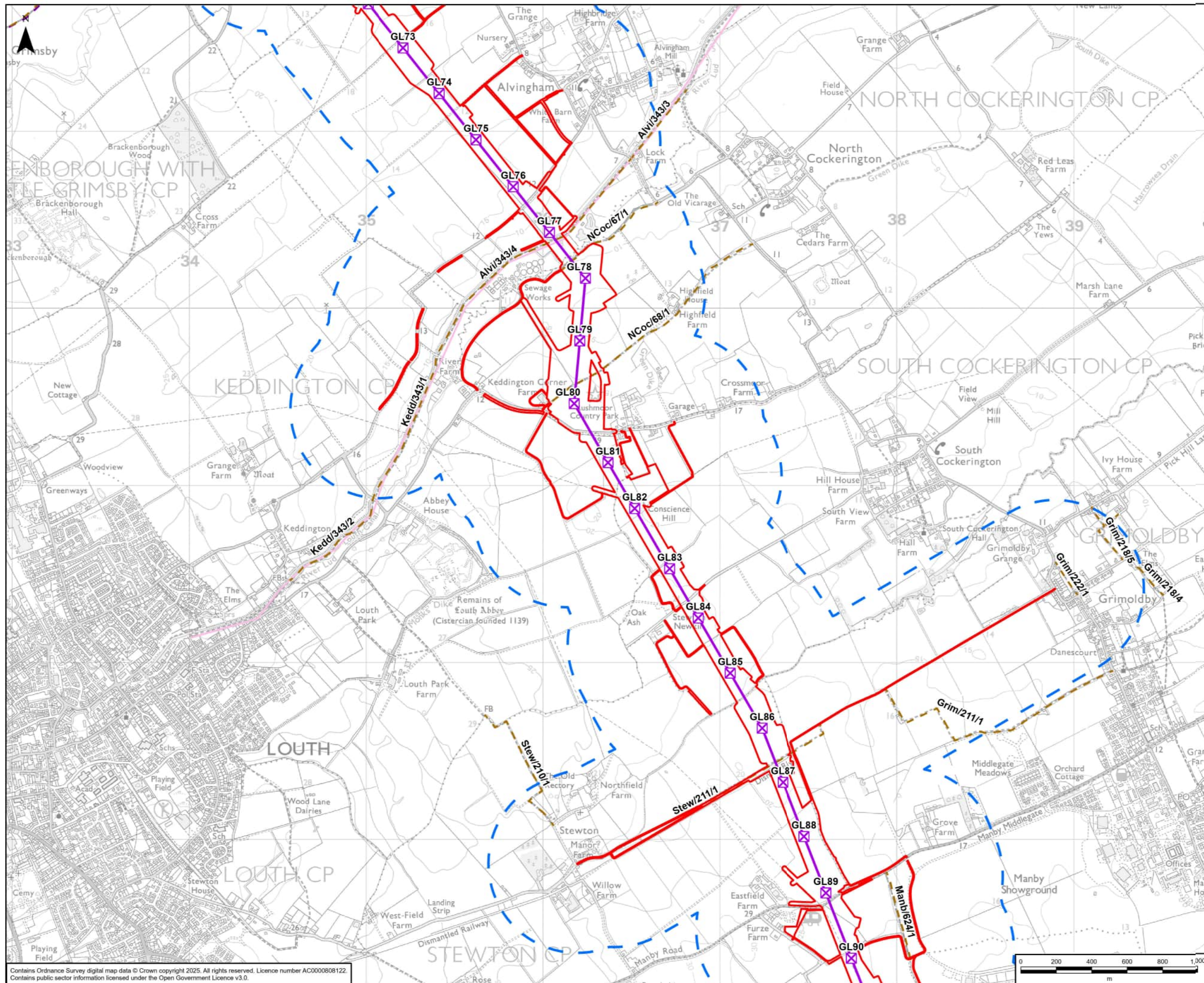
A	07/05/2025	First Issue	LC	AP	NM
Rev	Date	Description	GIS	Chk	App

Purpose: PEI REPORT - SECTION 2

Scheme: GRIMSBY TO WALPOLE

Document Title: FIGURE 11.3
PROW AND PROMOTED/RECREATIONAL ROUTES
WITHIN THE STUDY AREA

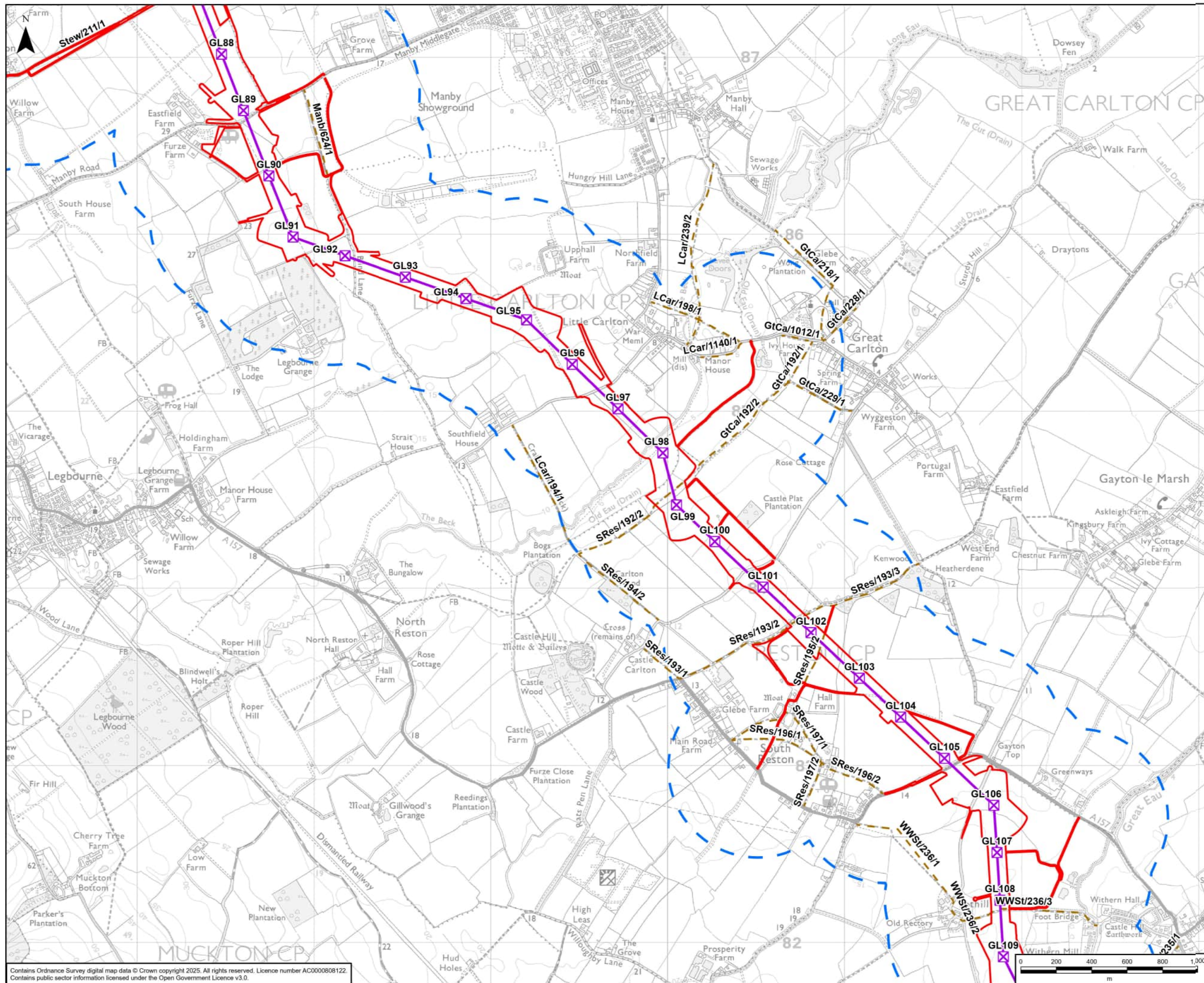
Creator: LC	Date: 07/05/2025	Checker: AP	Date: 07/05/2025	Approver: NM	Date: 07/05/2025
Document Type: FIGURE	Scale: 1:20,000	Format: A3	Sheets: 4 OF 7	Rev: A	



- Legend**
- Draft Order Limits
 - 500m Study Area
 - X Indicative New Lattice Pylon
 - Indicative New Overhead Line
 - Public Rights of Way (PRoW)
- Recreational Route**
- - - Greenwich Meridian Trail
 - Louth Canal

A	07/05/2025	First Issue	LC	AP	NM
Rev	Date	Description	GIS	Chk	App
nationalgrid					
Purpose:		PEI REPORT - SECTION 2			
Scheme:		GRIMSBY TO WALPOLE			
Document Title:		FIGURE 11.3 PROW AND PROMOTED/RECREATIONAL ROUTES WITHIN THE STUDY AREA			
Creator:	Date:	Checker:	Date:	Approver:	Date:
LC	07/05/2025	AP	07/05/2025	NM	07/05/2025
Document Type:	Scale:	Format:	Sheets:	Rev:	
FIGURE	1:20,000	A3	5 OF 7	A	

Contains Ordnance Survey digital map data © Crown copyright 2025. All rights reserved. Licence number AC0000808122.
Contains public sector information licensed under the Open Government Licence v3.0.



GRIMSBY TO WALPOLE LEGEND

Legend

- Draft Order Limits
- 500m Study Area
- Indicative New Lattice Pylon
- Indicative New Overhead Line
- Public Rights of Way (PRoW)

A	07/05/2025	First Issue	LC	AP	NM
Rev	Date	Description	GIS	Chk	App

nationalgrid

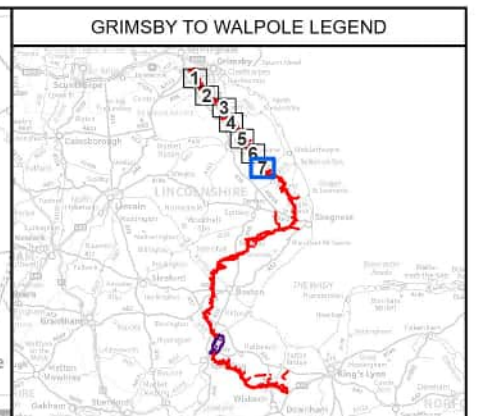
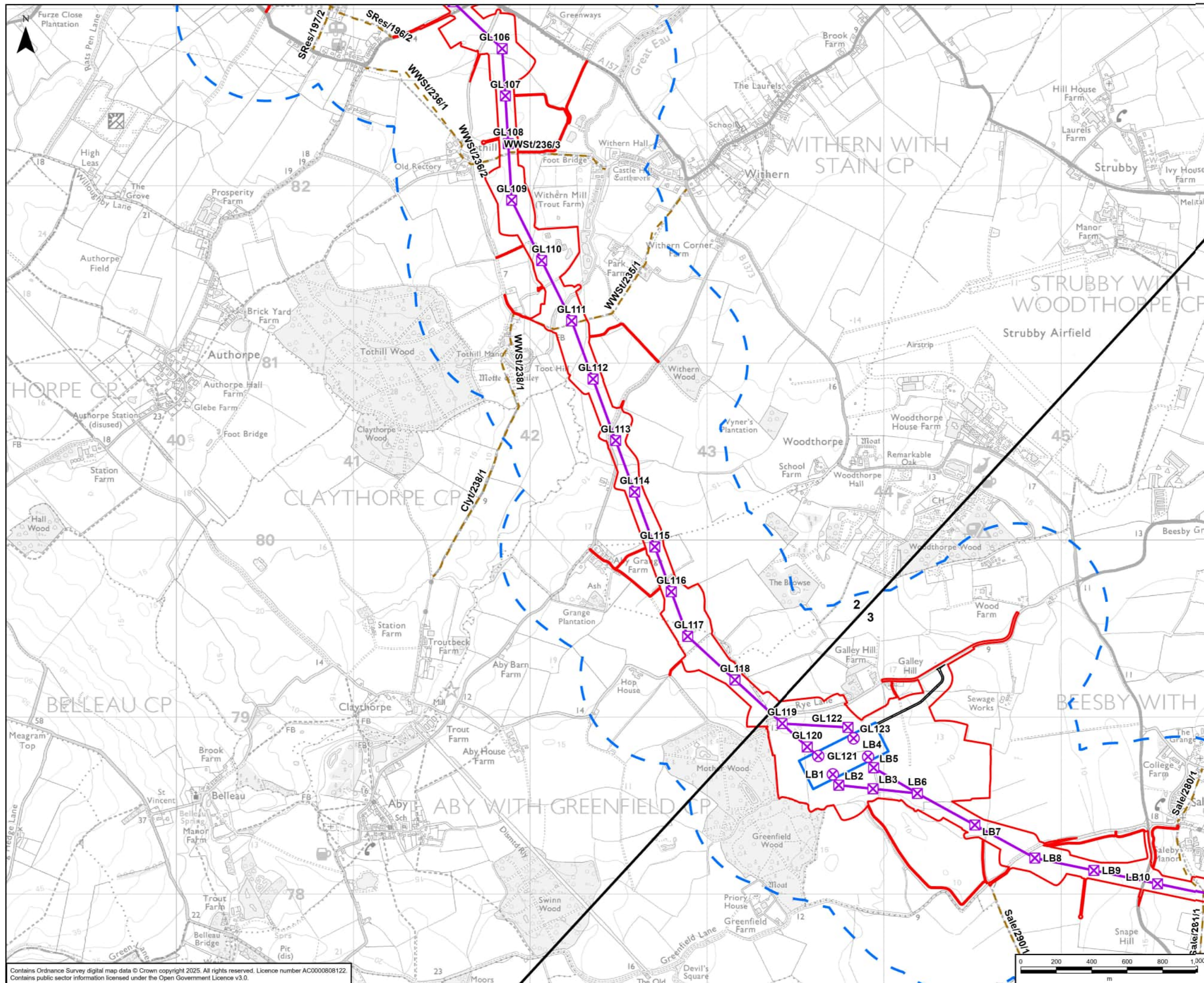
Purpose: PEI REPORT - SECTION 2

Scheme: GRIMSBY TO WALPOLE

Document Title: FIGURE 11.3
PROW AND PROMOTED/RECREATIONAL ROUTES
WITHIN THE STUDY AREA

Creator: LC	Date: 07/05/2025	Checker: AP	Date: 07/05/2025	Approver: NM	Date: 07/05/2025
Document Type: FIGURE	Scale: 1:20,000	Format: A3	Sheets: 6 OF 7	Rev: A	

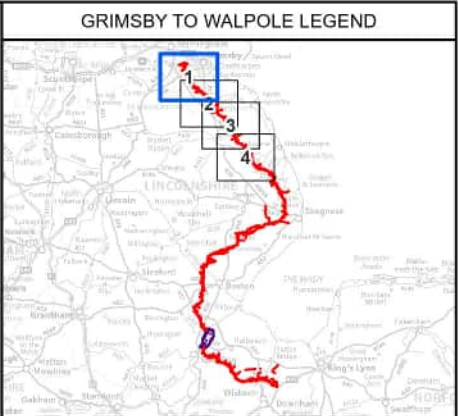
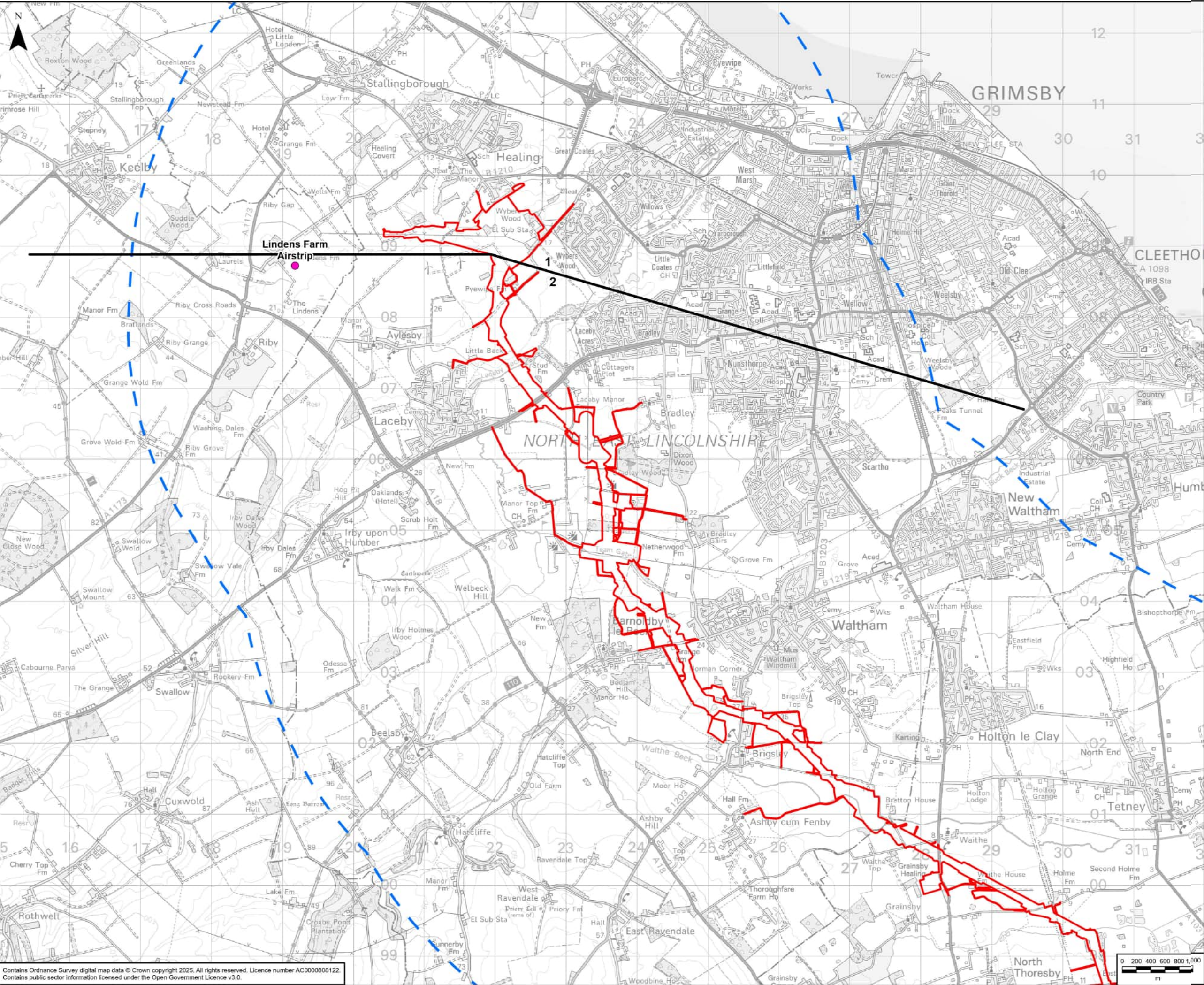
Contains Ordnance Survey digital map data © Crown copyright 2025. All rights reserved. Licence number AC0000808122.
Contains public sector information licensed under the Open Government Licence v3.0.



- Legend**
- Draft Order Limits
 - Route Section Break
 - 500m Study Area
 - Indicative New Lattice Pylon
 - Indicative New Gantry
 - Indicative New Overhead Line
 - Indicative New Substation Boundary
 - Indicative Permanent Substation Access Route
 - Public Rights of Way (PROW)

A	07/05/2025	First Issue	LC	AP	NM
Rev	Date	Description	GIS	Chk	App
nationalgrid					
Purpose:		PEI REPORT - SECTION 2			
Scheme:		GRIMSBY TO WALPOLE			
Document Title:		FIGURE 11.3 PROW AND PROMOTED/RECREATIONAL ROUTES WITHIN THE STUDY AREA			
Creator:	Date:	Checker:	Date:	Approver:	Date:
LC	07/05/2025	AP	07/05/2025	NM	07/05/2025
Document Type:	Scale:	Format:	Sheets:	Rev:	
FIGURE	1:20,000	A3	7 OF 7	A	

Contains Ordnance Survey digital map data © Crown copyright 2025. All rights reserved. Licence number AC0000808122.
Contains public sector information licensed under the Open Government Licence v3.0.



GRIMSBY TO WALPOLE LEGEND

- Draft Order Limits
- Route Section Break
- 5km Study Area
- Airfields/Airstrip

A	24/04/2025	First Issue	LC	AP	NM
Rev	Date	Description	GIS	Chk	App

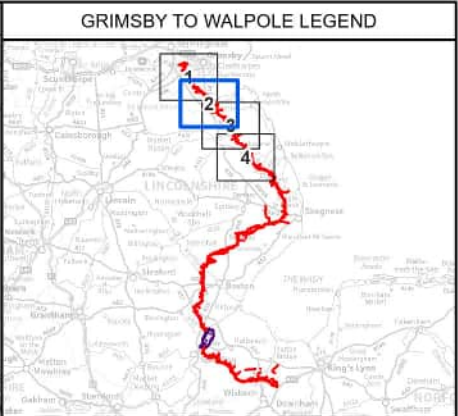
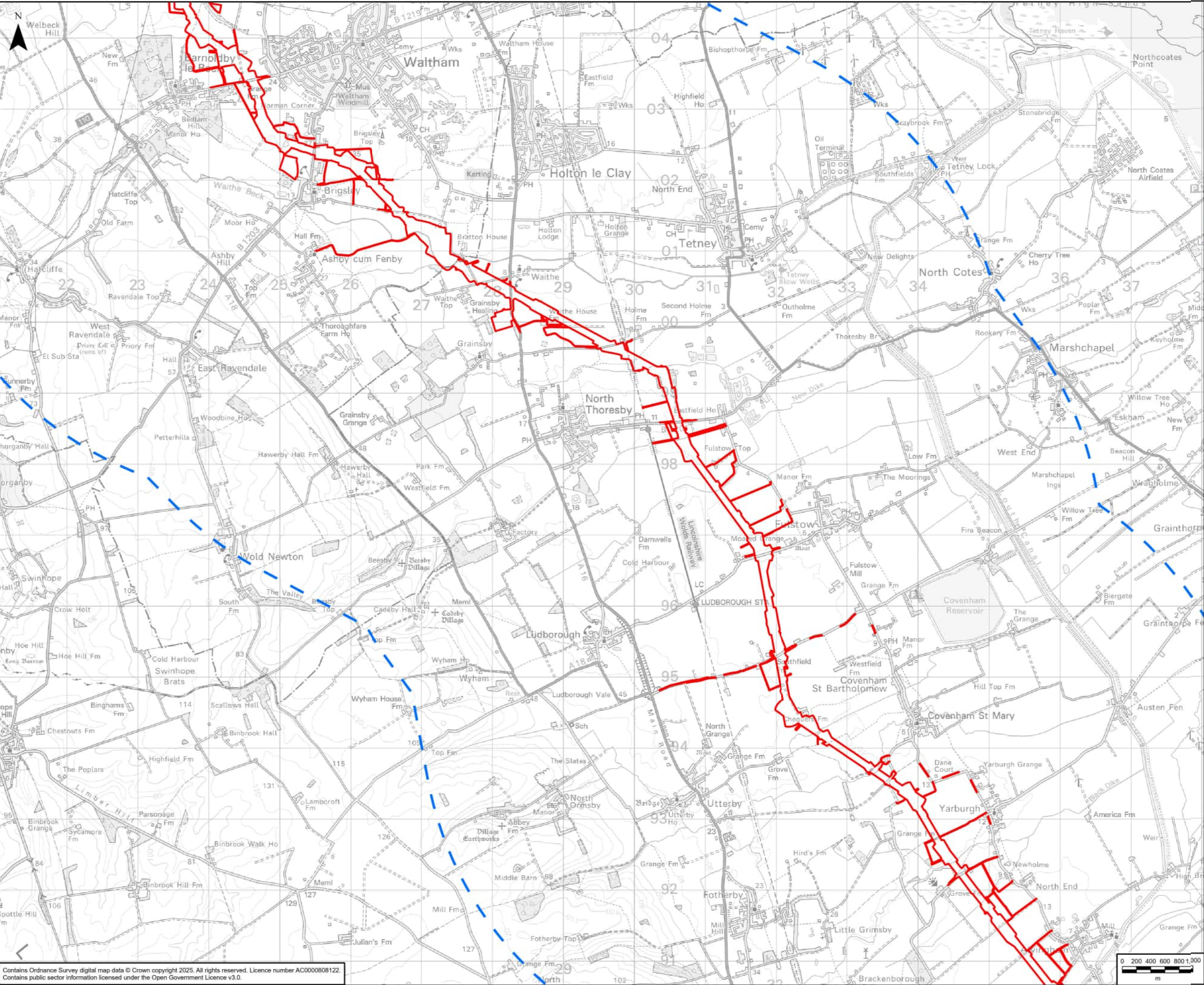
Purpose: PEI REPORT - SECTION 2

Scheme: GRIMSBY TO WALPOLE

Document Title: **FIGURE 11.4
AIRFIELDS AND AIRSTRIPS WITHIN THE STUDY AREA**

Creator: LC	Date: 24/04/2025	Checker: AP	Date: 24/04/2025	Approver: NM	Date: 24/04/2025
Document Type: FIGURE	Scale: 1:50,000	Format: A3	Sheets: 1 OF 4	Rev: A	

Contains Ordnance Survey digital map data © Crown copyright 2025. All rights reserved. Licence number AC0000808122.
Contains public sector information licensed under the Open Government Licence v3.0.



Legend

Draft Order Limits

5km Study Area

A	24/04/2025	First Issue	LC	AP	NM
Rev	Date	Description	GIS	Chk	App

nationalgrid

Purpose: PEI REPORT - SECTION 2

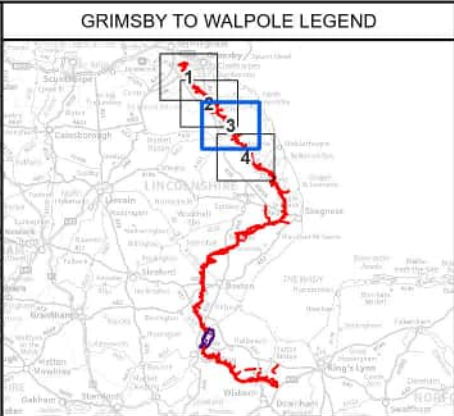
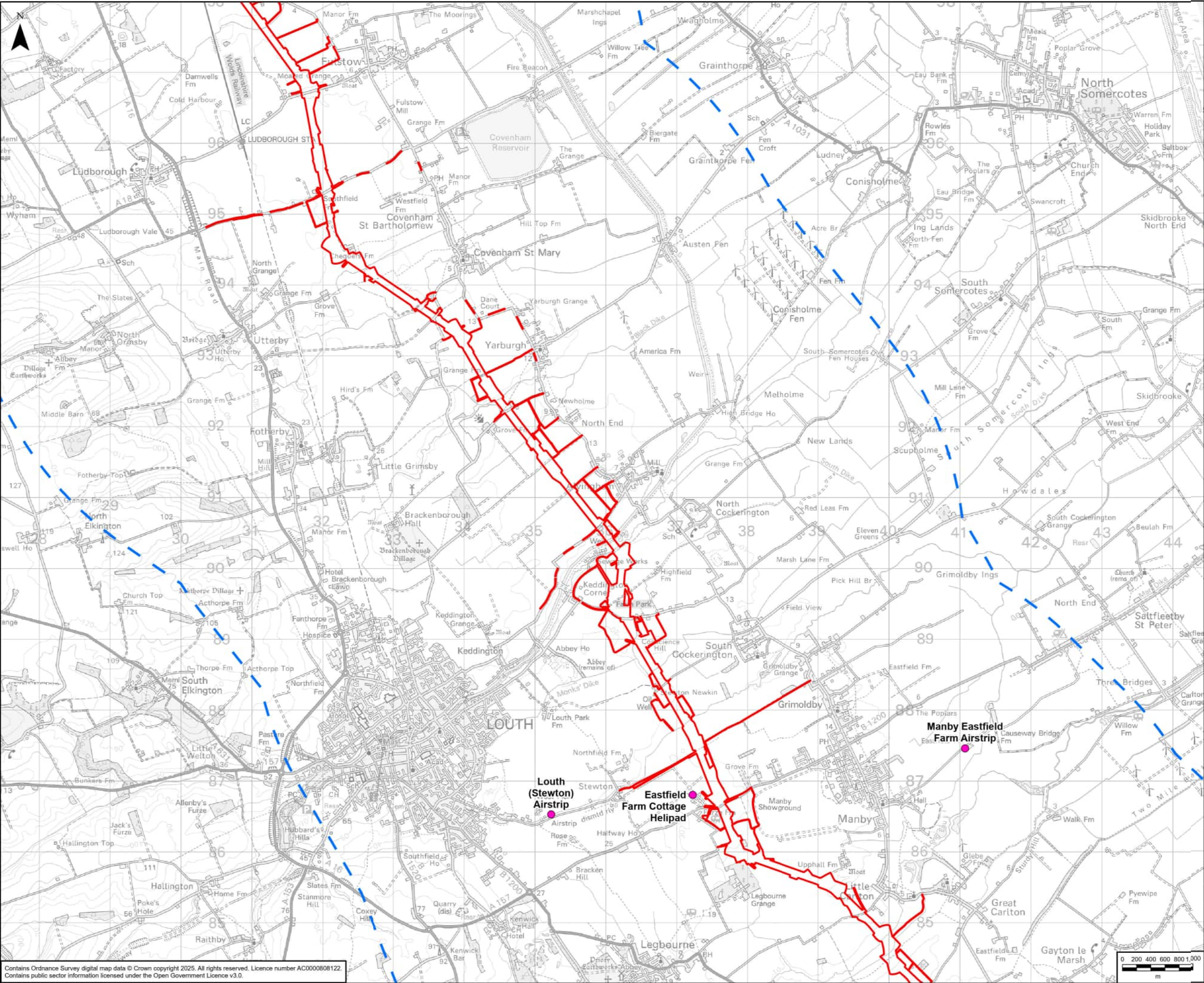
Scheme: GRIMSBY TO WALPOLE

Document Title: **FIGURE 11.4
AIRFIELDS AND AIRSTRIPS WITHIN THE STUDY AREA**

Creator: LC	Date: 24/04/2025	Checker: AP	Date: 24/04/2025	Approver: NM	Date: 24/04/2025
Document Type: FIGURE	Scale: 1:50,000	Format: A3	Sheets: 2 OF 4	Rev: A	

Contains Ordnance Survey digital map data © Crown copyright 2025. All rights reserved. Licence number AC0000808122.
Contains public sector information licensed under the Open Government Licence v3.0.

Document Path: \\eu.aecomet.com\EMIA\UK\UKNCL2\Jobs\60721024 Grimsby to Walpole\02_Maps\PEIR\Volume 2\Part BIG2W_FEIR_2_B_Chapter_11_Socio_Ec_Recreations_and_Tourism_Figures.aprx

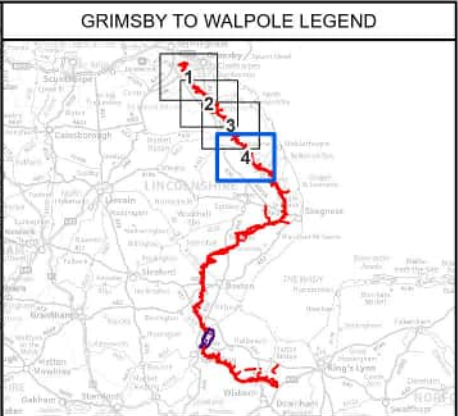
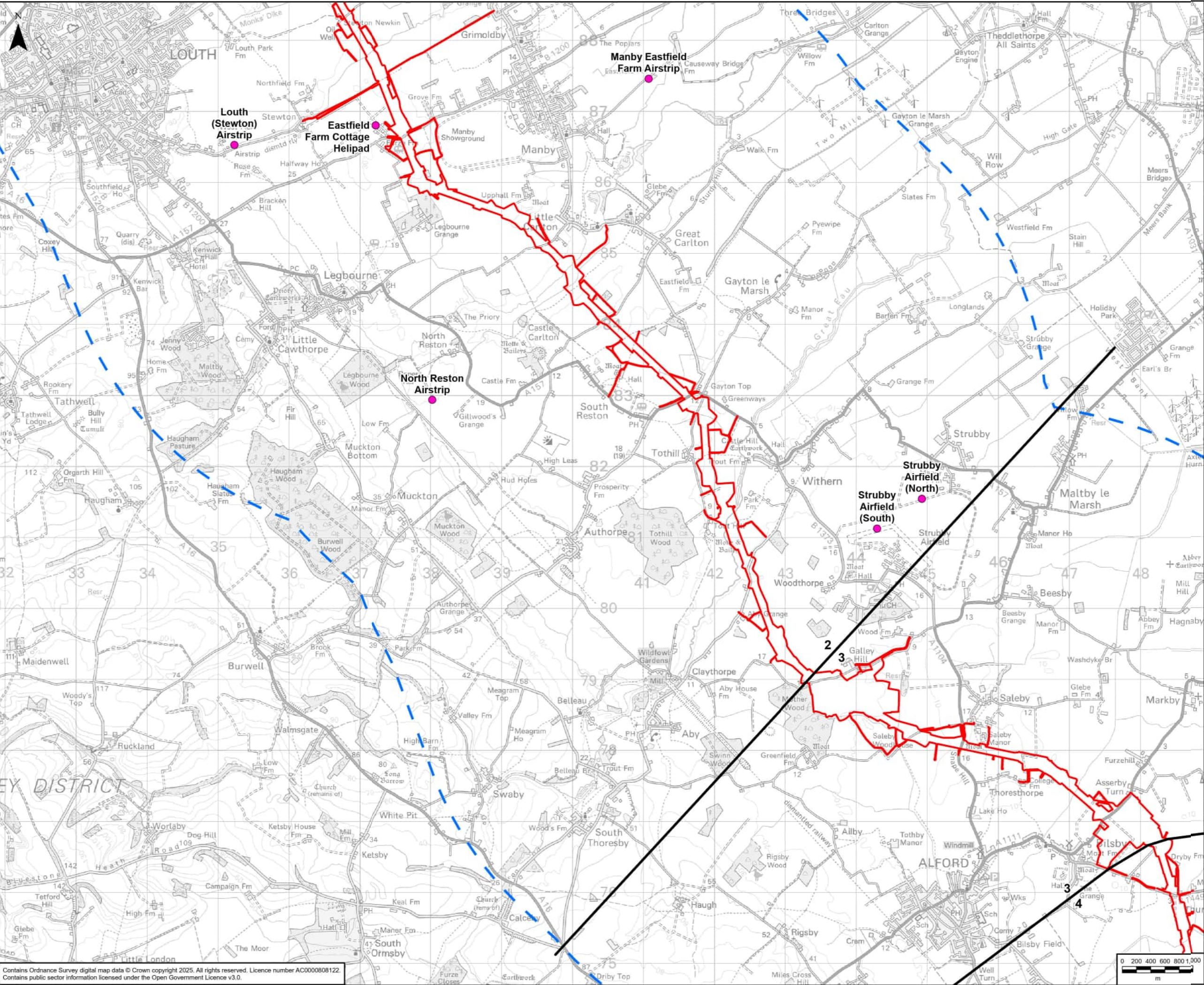


- Legend
- Draft Order Limits
 - 5km Study Area
 - Airfields/Airstrip

A	24/04/2025	First Issue	LC	AP	NM
Rev	Date	Description	GIS	Chk	App

nationalgrid					
Purpose:		PEI REPORT - SECTION 2			
Scheme:		GRIMSBY TO WALPOLE			
Document Title:		FIGURE 11.4 AIRFIELDS AND AIRSTRIPS WITHIN THE STUDY AREA			
Creator:	Date:	Checker:	Date:	Approver:	Date:
LC	24/04/2025	AP	24/04/2025	NM	24/04/2025
Document Type:	Scale:	Format:	Sheets:	Rev:	
FIGURE	1:50,000	A3	3 OF 4	A	

Contains Ordnance Survey digital map data © Crown copyright 2025. All rights reserved. Licence number AC0000808122.
Contains public sector information licensed under the Open Government Licence v3.0.



GRIMSBY TO WALPOLE LEGEND

Legend

- Draft Order Limits
- Route Section Break
- 5km Study Area
- Airfields/Airstrip

A	24/04/2025	First Issue	LC	AP	NM
Rev	Date	Description	GIS	Chk	App

nationalgrid

Purpose: PEI REPORT - SECTION 2

Scheme: GRIMSBY TO WALPOLE

Document Title: FIGURE 11.4
AIRFIELDS AND AIRSTRIPS WITHIN THE STUDY AREA

Creator: LC	Date: 24/04/2025	Checker: AP	Date: 24/04/2025	Approver: NM	Date: 24/04/2025
Document Type: FIGURE	Scale: 1:50,000	Format: A3	Sheets: 4 OF 4	Rev: A	