

The Great Grid Upgrade

Grimsby to Walpole

Preliminary Environmental Information Report

Volume 2 Part B Section Specific Assessments

Section 1 New Grimsby West Substation

Chapter 12 Air Quality

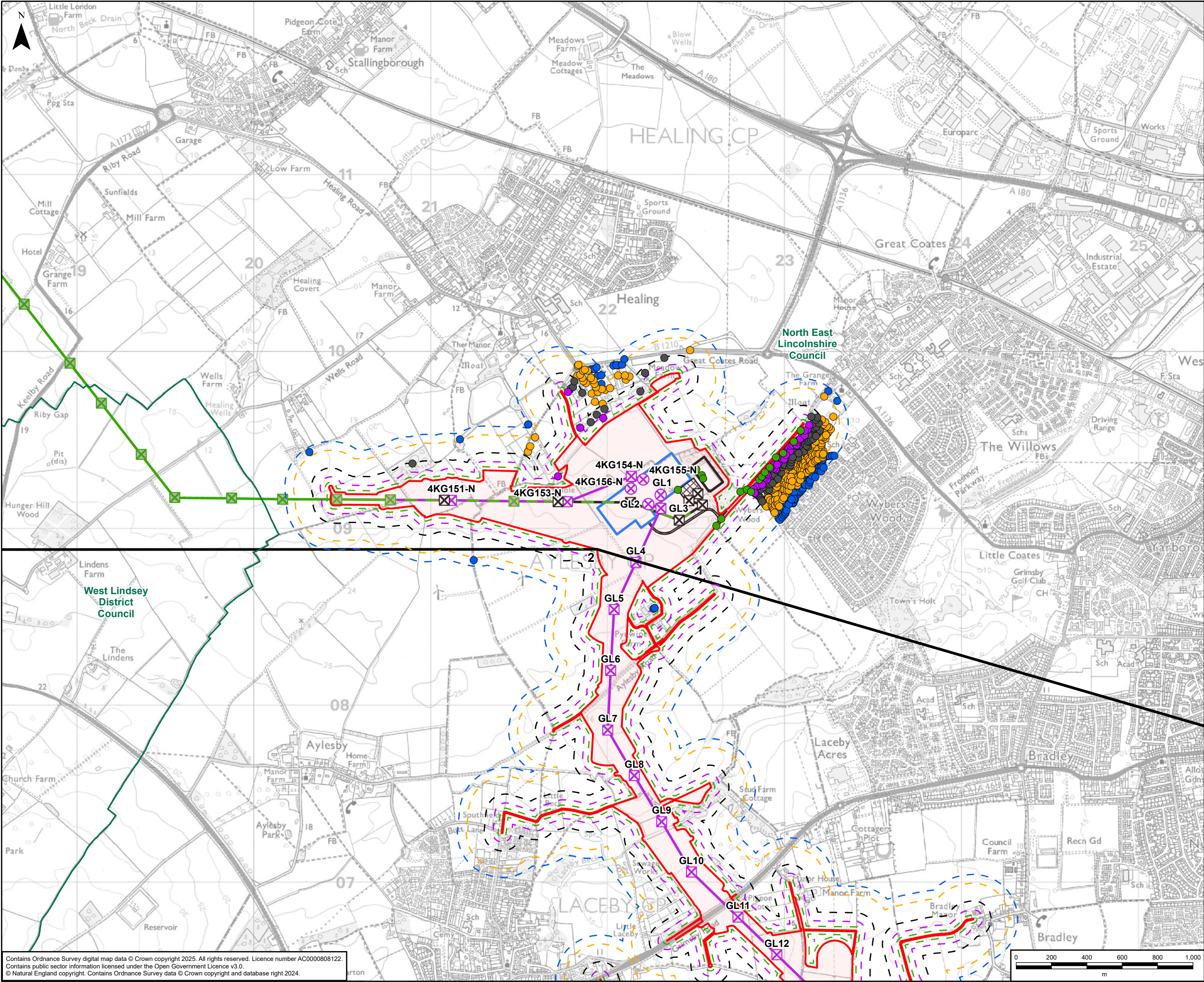
Figures

June 2025



Volume 2 Part B Section 1 Chapter 12 – Figure List

Figure number	Figure title
Figure 12.1	Construction Dust Study Area
Figure 12.2	Preliminary Affected Road Network and Local Authority Monitoring Locations



GRIMSBY TO WALPOLE LEGEND

Legend

- Draft Order Limits
- Route Section Break
- Indicative New Lattice Pylon
- Indicative New Gantry
- Existing Lattice Pylon - Not Affected
- Existing Lattice Pylon - To Be Dismantled
- Indicative New Overhead Line
- Existing Overhead Line - Not Affected
- Existing Overhead Line - To Be Dismantled
- Existing Overhead Line - To Be Modified
- Existing Substation Boundary
- Existing Substation to be Demolished
- Indicative New Substation Boundary
- Indicative Permanent Substation Access Route
- Local Authority Boundary

Construction Dust Buffer

- 20m
- 50m
- 100m
- 200m
- 250m

Human Receptor

- Within 20m
- Between 20m and 50m
- Between 50m and 100m
- Between 100m and 200m
- Between 200m and 250m

A	14/05/2025	First Issue	LC	AL	NM
Rev	Date	Description	GIS	Chk	App

nationalgrid

Purpose: PEI REPORT - SECTION 1

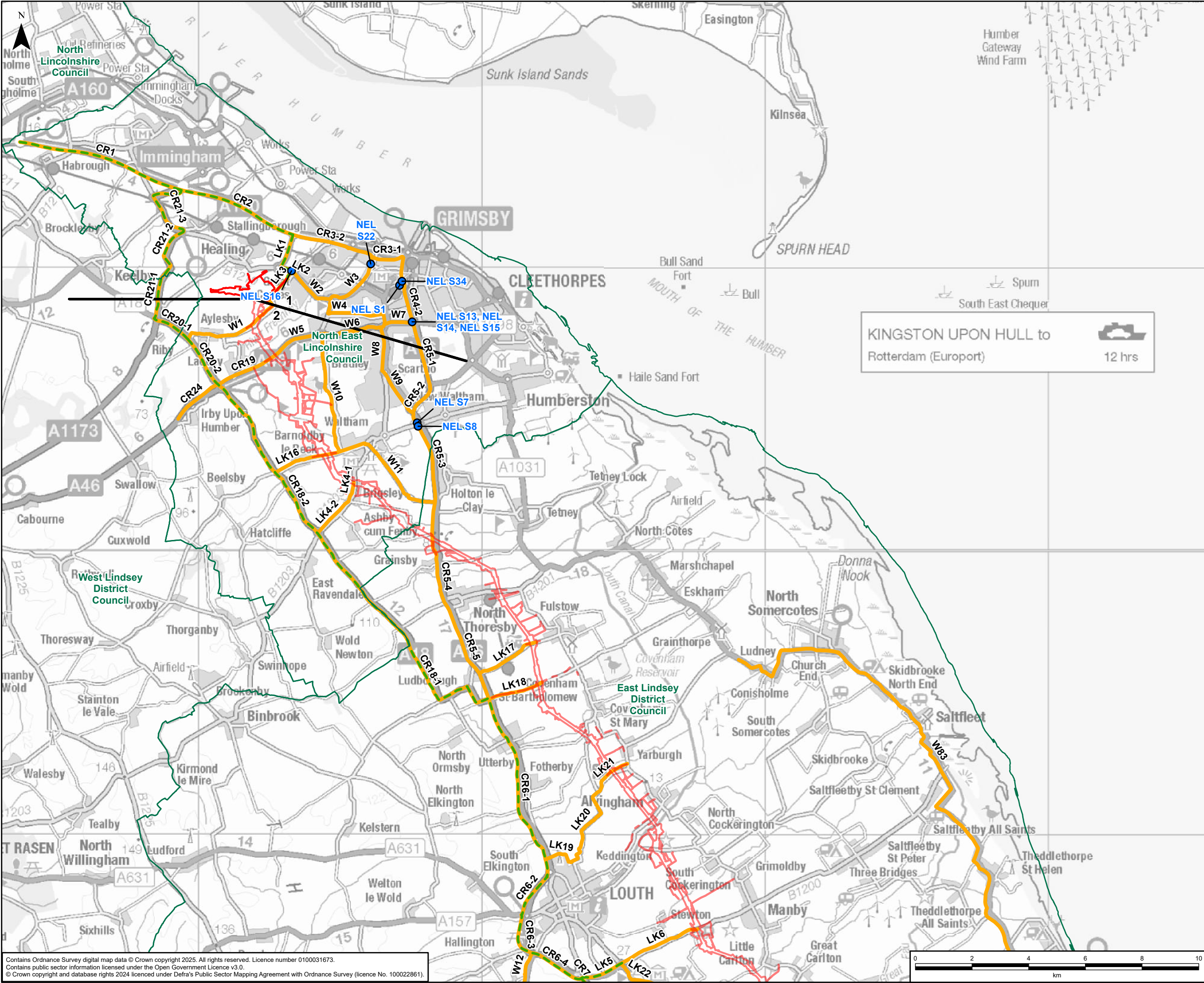
Scheme: GRIMSBY TO WALPOLE

Document Title: FIGURE 12.1
CONSTRUCTION DUST STUDY AREA

Creator: LC	Date: 14/05/2025	Checker: AL	Date: 14/05/2025	Approver: NM	Date: 14/05/2025
Document Type: FIGURE	Scale: 1:20,000	Format: A3	Sheets: 1 OF 1	Rev: A	

0 200 400 600 800 1,000
m

Contains Ordnance Survey digital map data © Crown copyright 2025. All rights reserved. Licence number AC0000808122.
Contains public sector information licensed under the Open Government Licence v3.0.
© Natural England copyright. Contains Ordnance Survey data © Crown copyright and database right 2024.



GRIMSBY TO WALPOLE LEGEND

Legend

Draft Order Limits

Route Section Break

Air Quality Monitoring Location

Affected Road Network

Construction Traffic Route

Local Authority Boundary

CR: Core Route

LK: Local Link

W: Workers Access Route

NOTE:

For further explanation of construction traffic routes see the Traffic and Movement chapter of PEI Report Volume 3 Part A Appendix 4B Environmental Impact Assessment Methodologies and Scope.

A	06/05/2025	First Issue	LC	AL	NM
Rev	Date	Description	GIS	Chk	App

Purpose:

PEI REPORT - SECTION 1

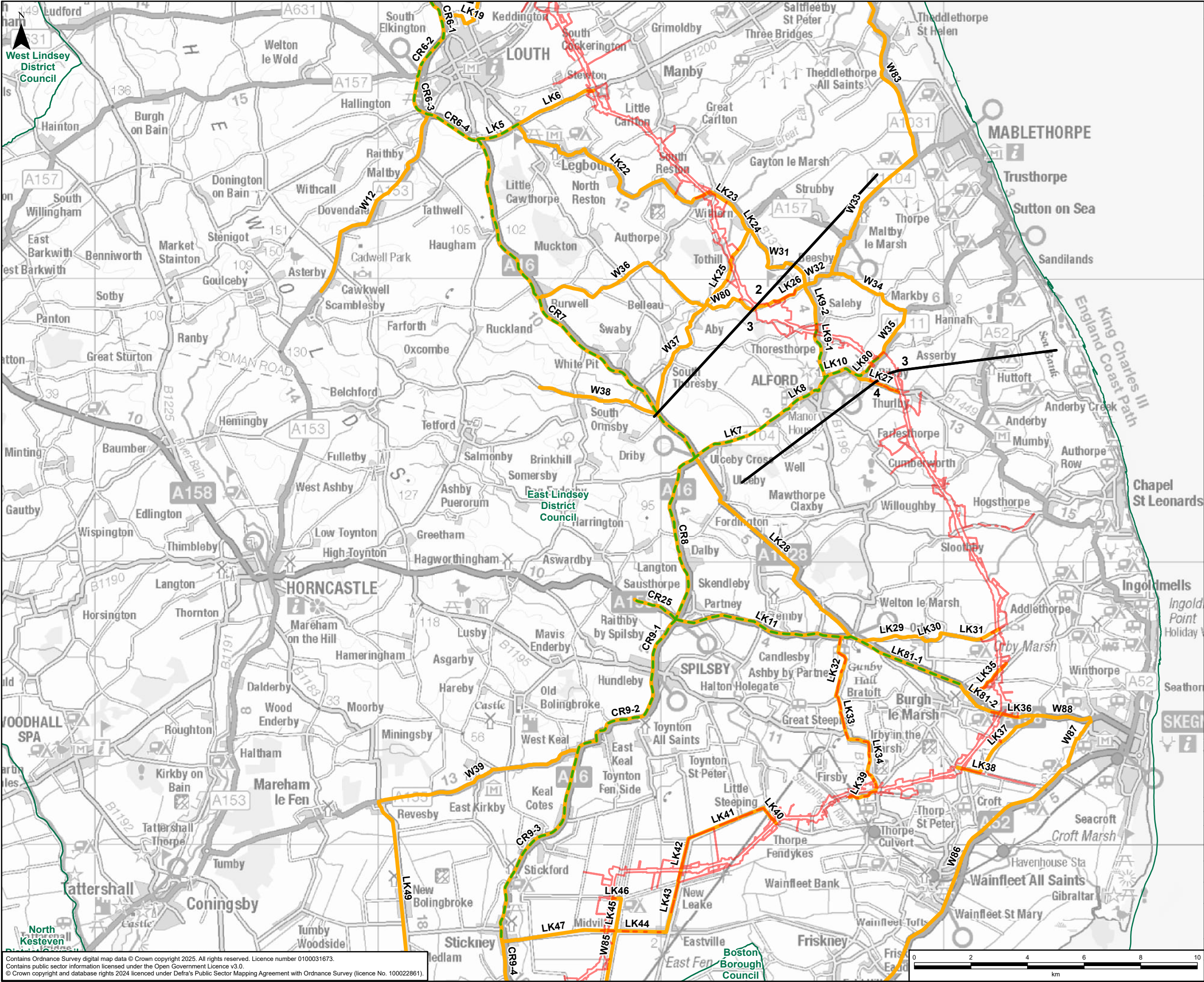
Scheme:

GRIMSBY TO WALPOLE

Document Title:

FIGURE 12.2
PRELIMINARY AFFECTED ROAD NETWORK AND LOCAL
AUTHORITY MONITORING LOCATIONS

Creator:	Date:	Checker:	Date:	Approver:	Date:
LC	06/05/2025	AL	06/05/2025	NM	06/05/2025
Document Type:	Scale:	Format:	Sheets:	Rev:	
FIGURE	1:125,000	A3	1 OF 4	A	



GRIMSBY TO WALPOLE LEGEND

Legend

Draft Order Limits

Route Section Break

Affected Road Network

Construction Traffic Route

Local Authority Boundary

CR: Core Route

LK: Local Link

W: Workers Access Route

NOTE:

For further explanation of construction traffic routes see the Traffic and Movement chapter of PEI Report Volume 3 Part A Appendix 4B Environmental Impact Assessment Methodologies and Scope.

A	06/05/2025	First Issue	LC	AL	NM
Rev	Date	Description	GIS	Chk	App

nationalgrid

Purpose:

PEI REPORT - SECTION 1

Scheme:

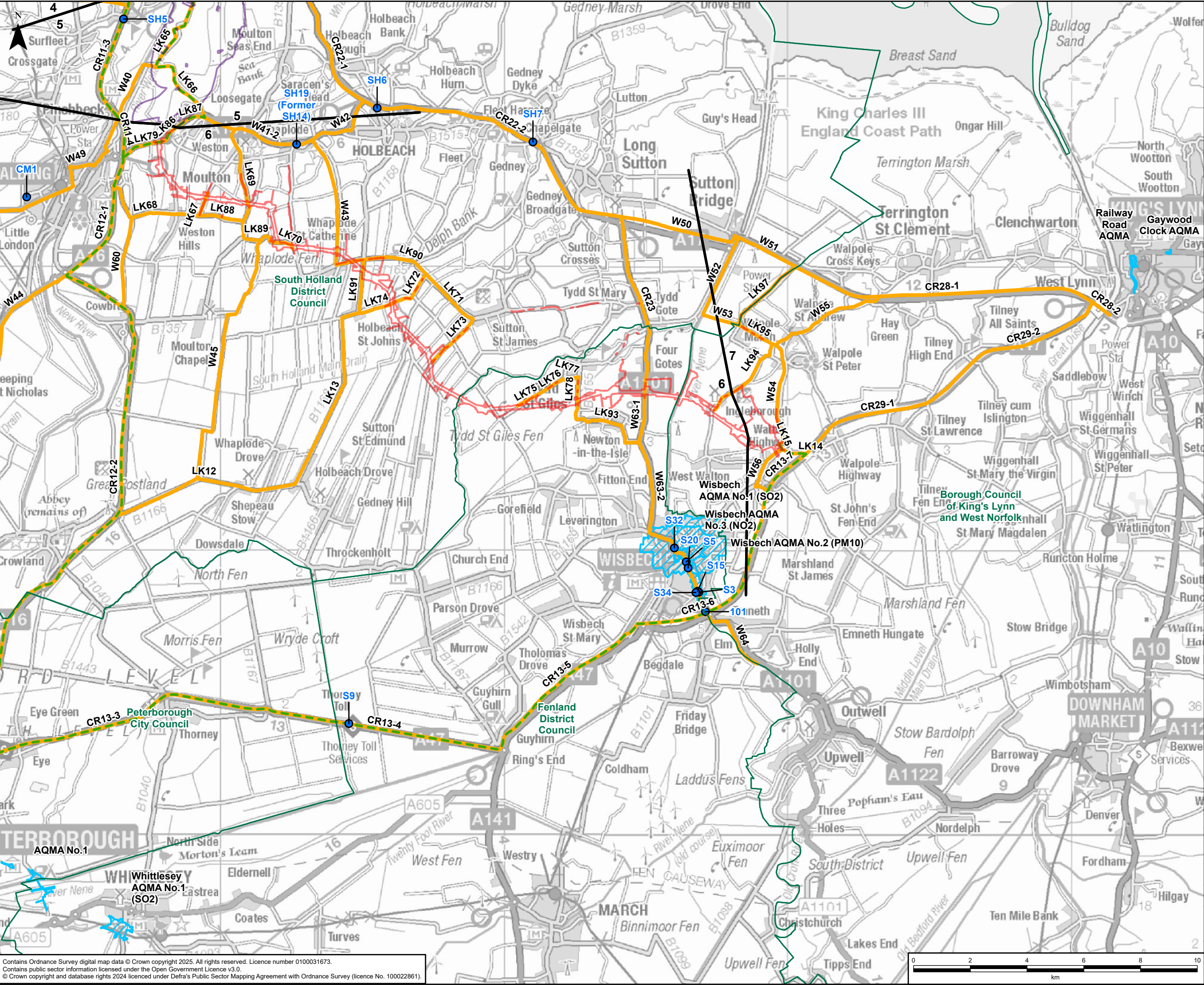
GRIMSBY TO WALPOLE

Document Title:

FIGURE 12.2
PRELIMINARY AFFECTED ROAD NETWORK AND LOCAL
AUTHORITY MONITORING LOCATIONS

Creator:	Date:	Checker:	Date:	Approver:	Date:
LC	06/05/2025	AL	06/05/2025	NM	06/05/2025

Document Type:	Scale:	Format:	Sheets:	Rev:
FIGURE	1:125,000	A3	2 OF 4	A



GRIMSBY TO WALPOLE LEGEND

Legend

Draft Order Limits

Refined Weston Marsh Substation Siting Zone

Route Section Break

Air Quality Monitoring Location

Affected Road Network

Construction Traffic Route

Air Quality Management Area

Local Authority Boundary

CR: Core Route

LK: Local Link

W: Workers Access Route

NOTE:

For further explanation of construction traffic routes see the Traffic and Movement chapter of PEI Report Volume 3 Part A Appendix 4B Environmental Impact Assessment Methodologies and Scope.

A	06/05/2025	First Issue	LC	AL	NM
Rev	Date	Description	GIS	Chk	App

nationalgrid

Purpose:

PEI REPORT - SECTION 1

Scheme:

GRIMSBY TO WALPOLE

Document Title:

FIGURE 12.2
PRELIMINARY AFFECTED ROAD NETWORK AND LOCAL
AUTHORITY MONITORING LOCATIONS

Creator:	Date:	Checker:	Date:	Approver:	Date:
LC	06/05/2025	AL	06/05/2025	NM	06/05/2025

Document Type:	Scale:	Format:	Sheets:	Rev:
FIGURE	1:125,000	A3	4 OF 4	A

Contains Ordnance Survey digital map data © Crown copyright 2025. All rights reserved. Licence number 0100031673.
Contains public sector information licensed under the Open Government Licence v3.0.
© Crown copyright and database rights 2024 licensed under Defra's Public Sector Mapping Agreement with Ordnance Survey (licence No. 100022861).

Document Path: \\eu.aecomnet.com\EMIA\UK\IUKNCL2\Jobs\60721024 Grimsby to Walpole\02_Maps\PEIR\Volume 2\Part B\G2W_PEIR_2_B_Chapter_12_Air_Quality_Figures.aprx