

The Great Grid Upgrade

Grimsby to Walpole

Preliminary Environmental Information Report

Volume 2 Part B Section Specific Assessments

Section 1 New Grimsby West Substation

Chapter 11 Socio-economics, Recreation and Tourism

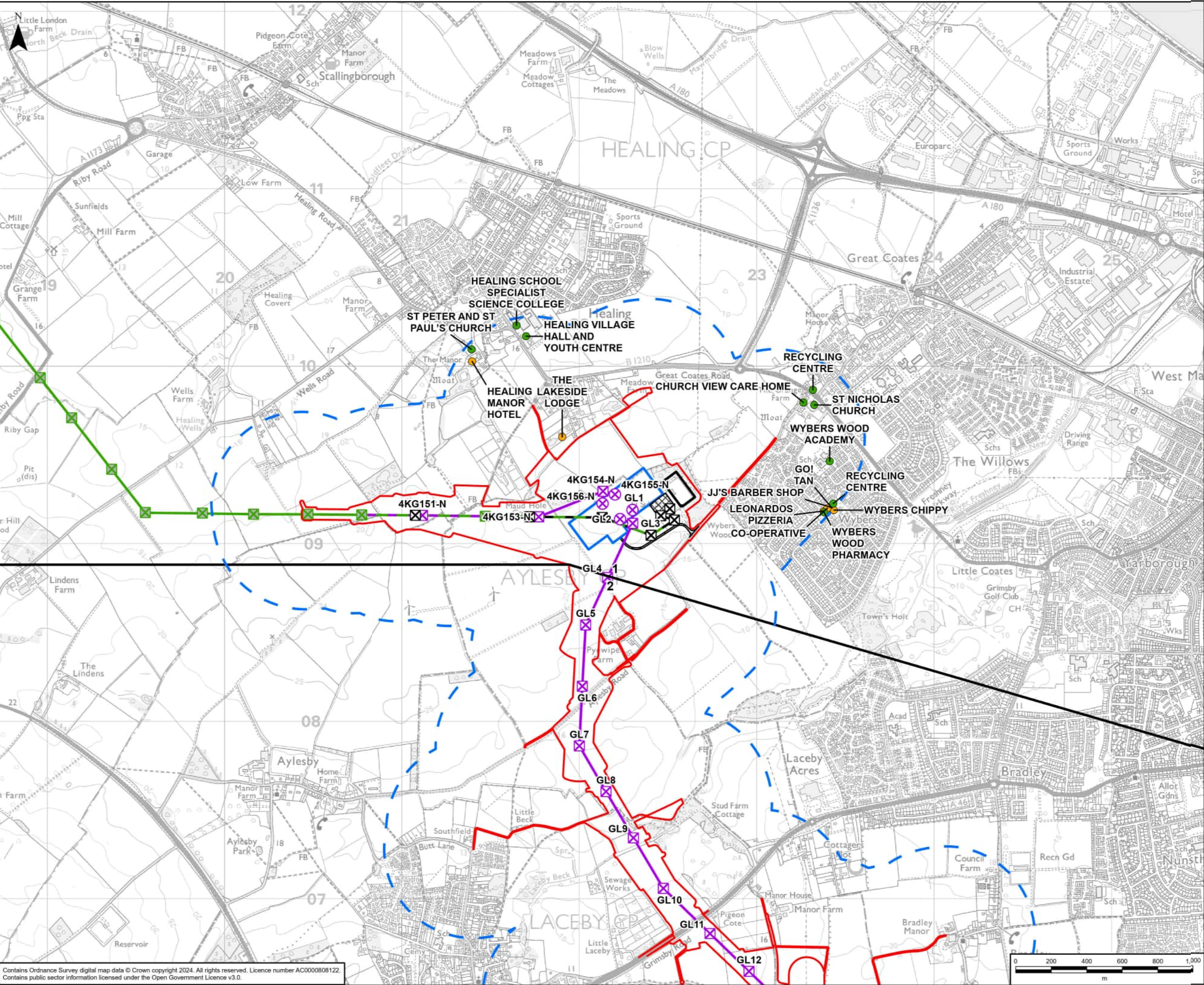
Figures

June 2025



Volume 2 Part B Section 1 Chapter 11 – Figure List

Figure number	Figure title
Figure 11.1	Local Business Receptors and Community Facilities within the Study Area
Figure 11.2	Development Land Allocations and Open Space within the Study Area
Figure 11.3	PRoW and Promoted/Recreational Routes within the Study Area



GRIMSBY TO WALPOLE LEGEND

Legend

- Draft Order Limits
- Route Section Break
- 500m Study Area
- Indicative New Lattice Pylon
- Indicative New Gantry
- Existing Lattice Pylon - Not Affected
- Existing Lattice Pylon - To Be Dismantled
- Indicative New Overhead Line
- Existing Overhead Line - Not Affected
- Existing Overhead Line - To Be Dismantled
- Existing Overhead Line - To Be Modified
- Existing Substation Boundary
- Existing Substation to be Demolished
- Indicative New Substation Boundary
- Indicative Permanent Substation Access Route
- Local Business Receptor
- Community Facility

A	07/05/2025	First Issue	LC	AP	NM
Rev	Date	Description	GIS	Chk	App

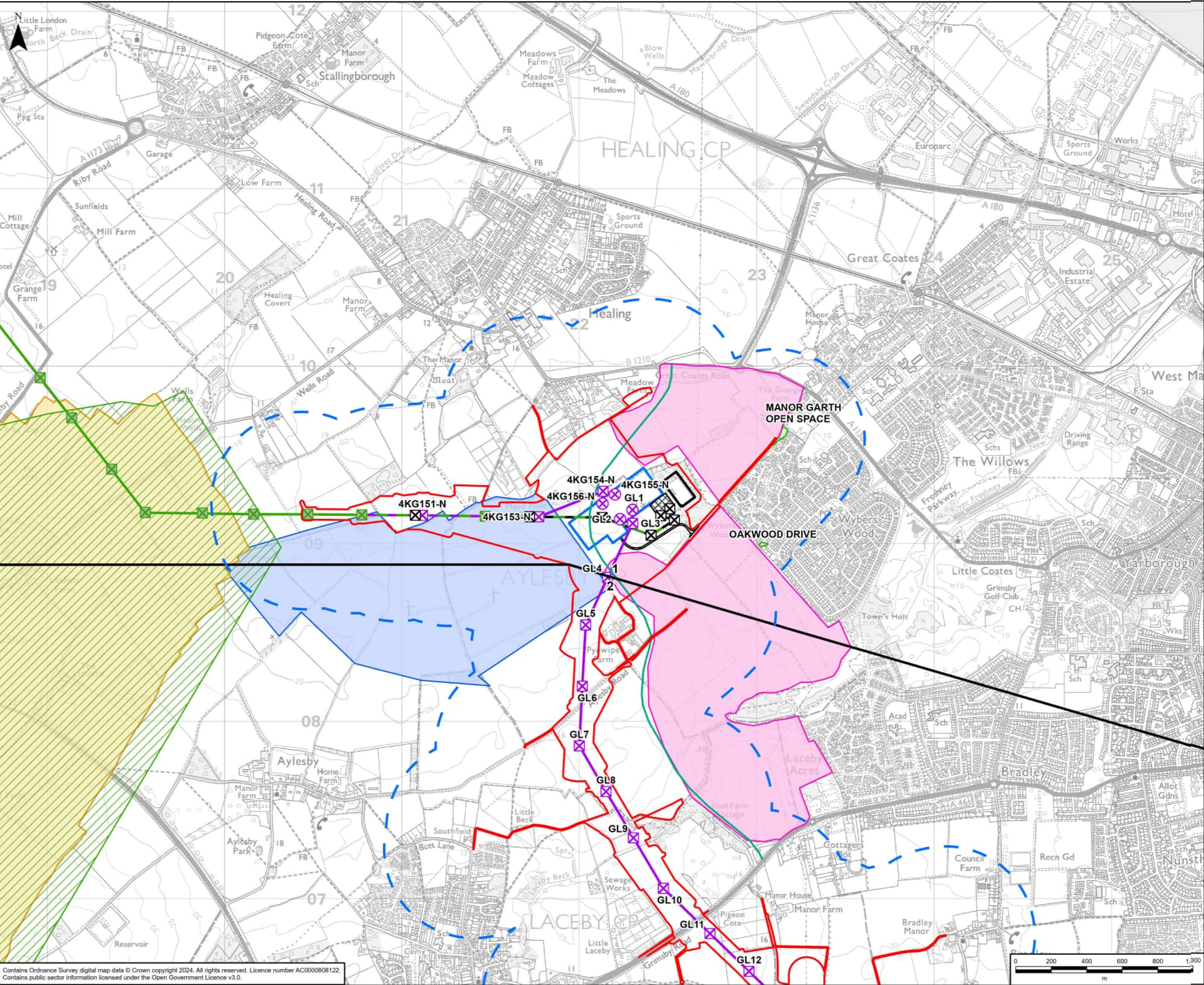
Purpose: PEI REPORT - SECTION 1

Scheme: GRIMSBY TO WALPOLE

Document Title: FIGURE 11.1
LOCAL BUSINESS RECEPTORS AND COMMUNITY FACILITIES WITHIN THE STUDY AREA

Creator: LC	Date: 07/05/2025	Checker: AP	Date: 07/05/2025	Approver: NM	Date: 07/05/2025
Document Type: FIGURE	Scale: 1:20,000	Format: A3	Sheets: 1 OF 1	Rev: A	

Contains Ordnance Survey digital map data © Crown copyright 2024. All rights reserved. Licence number AC0000808122.
Contains public sector information licensed under the Open Government Licence v3.0.



GRIMSBY TO WALPOLE LEGEND

Legend

- Draft Order Limits
- Route Section Break
- 500m Study Area
- Indicative New Lattice Pylon
- Indicative New Gantry
- Existing Lattice Pylon - Not Affected
- Existing Lattice Pylon - To Be Dismantled
- Indicative New Overhead Line
- Existing Overhead Line - Not Affected
- Existing Overhead Line - To Be Dismantled
- Existing Overhead Line - To Be Modified
- Existing Substation Boundary
- Existing Substation to be Demolished
- Indicative New Substation Boundary
- Indicative Permanent Substation Access Route
- NEL Local Plan Proposed New Road
- Open Space
- Grimsby West Housing Allocation - HOU342 Grimsby
- Value Zone B - Policy S22 Affordable Housing
- Grimsby Solar Farm (Future Baseline)
- Petroleum Exploration Development Licence (PEDL) Block

A	24/04/2025	First Issue	LC	AP	NM
Rev	Date	Description	GIS	Chk	App

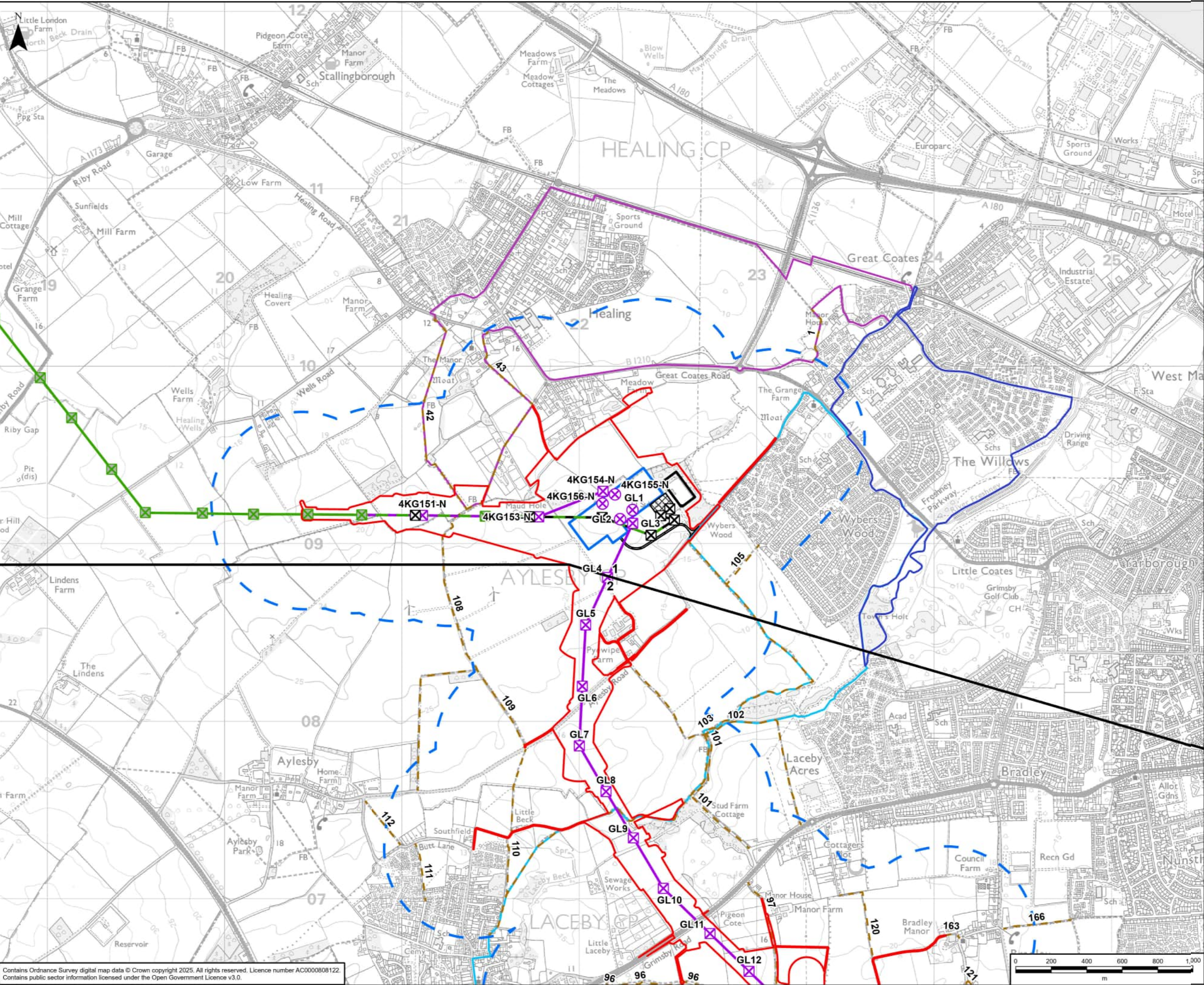
Purpose: PEI REPORT - SECTION 1

Scheme: GRIMSBY TO WALPOLE

Document Title: FIGURE 11.2
DEVELOPMENT LAND ALLOCATIONS AND OPEN SPACE WITHIN THE STUDY AREA

Creator: LC	Date: 24/04/2025	Checker: AP	Date: 24/04/2025	Approver: NM	Date: 24/04/2025
Document Type: FIGURE	Scale: 1:20,000	Format: A3	Sheets: 1 OF 1	Rev: A	

Contains Ordnance Survey digital map data © Crown copyright 2024. All rights reserved. Licence number AC0000808122.
Contains public sector information licensed under the Open Government Licence v3.0.



GRIMSBY TO WALPOLE LEGEND

Legend

- Draft Order Limits
- Route Section Break
- 500m Study Area
- Indicative New Lattice Pylon
- Indicative New Gantry
- Existing Lattice Pylon - Not Affected
- Existing Lattice Pylon - To Be Dismantled
- Indicative New Overhead Line
- Existing Overhead Line - Not Affected
- Existing Overhead Line - To Be Dismantled
- Existing Overhead Line - To Be Modified
- Existing Substation Boundary
- Existing Substation to be Demolished
- Indicative New Substation Boundary
- Indicative Permanent Substation Access Route
- Public Rights of Way (PRoW)
- Recreational Route
 - Freshney Wildlife & Wetlands
 - Freshney Valley
 - Healing Circle

A	07/05/2025	First Issue	LC	AP	NM
Rev	Date	Description	GIS	Chk	App

Purpose: PEI REPORT - SECTION 1

Scheme: GRIMSBY TO WALPOLE

Document Title: FIGURE 11.3
PROW AND PROMOTED/RECREATIONAL ROUTES
WITHIN THE STUDY AREA

Creator: LC	Date: 07/05/2025	Checker: AP	Date: 07/05/2025	Approver: NM	Date: 07/05/2025
Document Type: FIGURE	Scale: 1:20,000	Format: A3	Sheets: 1 OF 1	Rev: A	

Contains Ordnance Survey digital map data © Crown copyright 2025. All rights reserved. Licence number AC0000808122.
Contains public sector information licensed under the Open Government Licence v3.0.