

The background image shows two women walking on a dirt path through a field of tall green grass and wildflowers. The woman on the left is wearing a plaid shirt, a dark vest, and jeans, and is holding a leash for a small black and white dog. The woman on the right is wearing a dark jacket and dark pants. In the background, there are several power lines and towers under a blue sky with scattered white clouds.

The Great Grid Upgrade

Grimsby to Walpole

Preliminary Environmental Information Report

Volume 2 Part B Section Specific Assessments

Section 1 New Grimsby West Substation

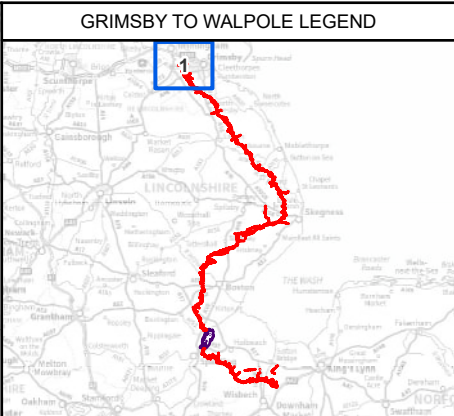
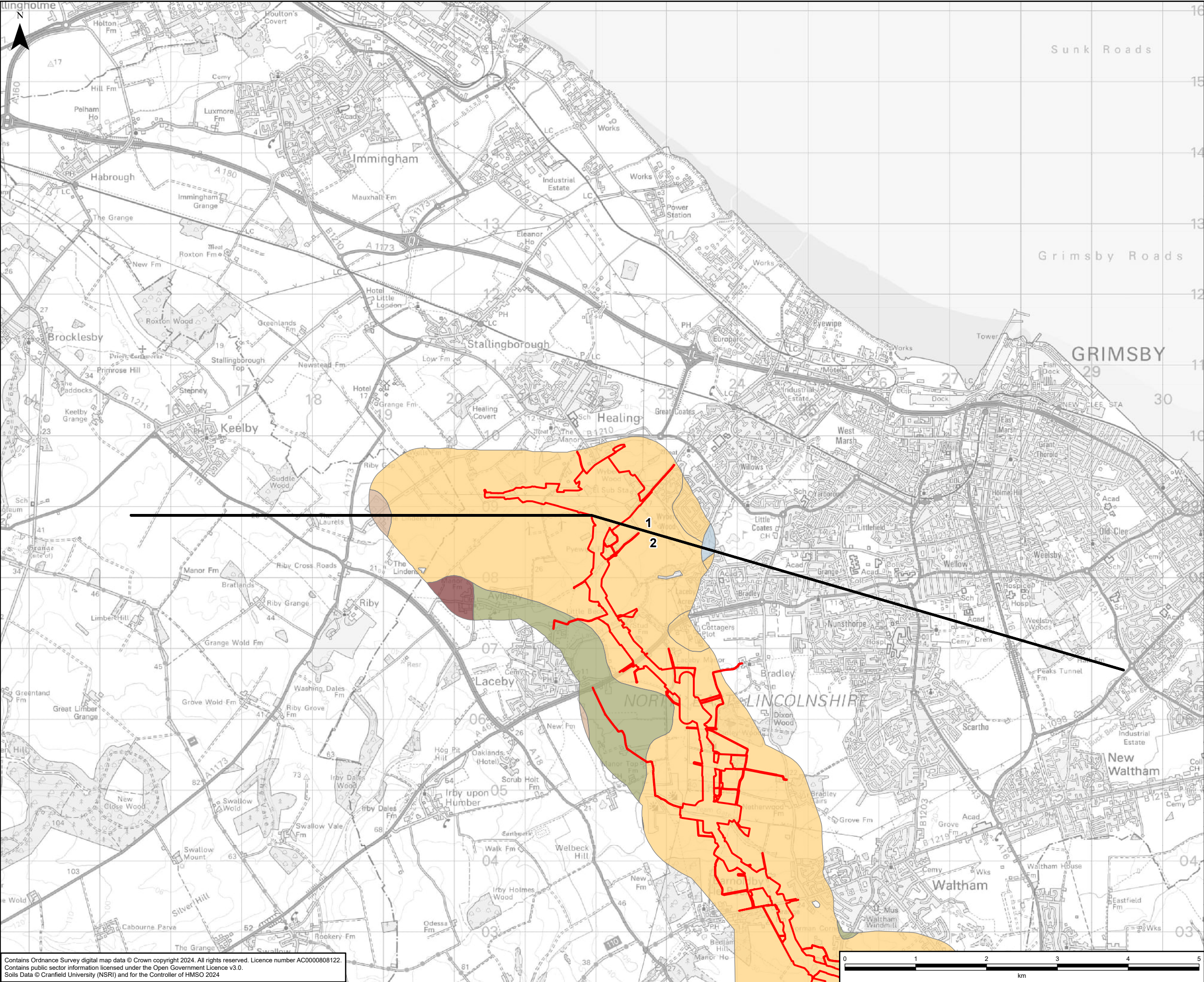
Chapter 8 Agriculture and Soils

Figures

June 2025

Volume 2 Part B Section 1 Chapter 8 – Figure List

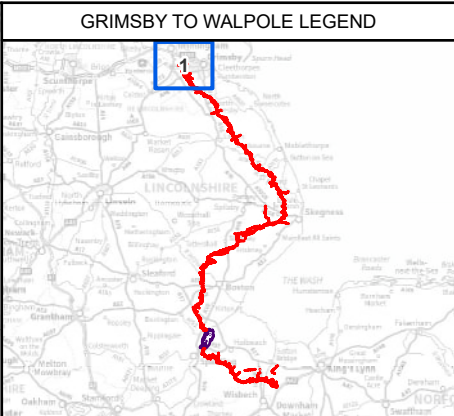
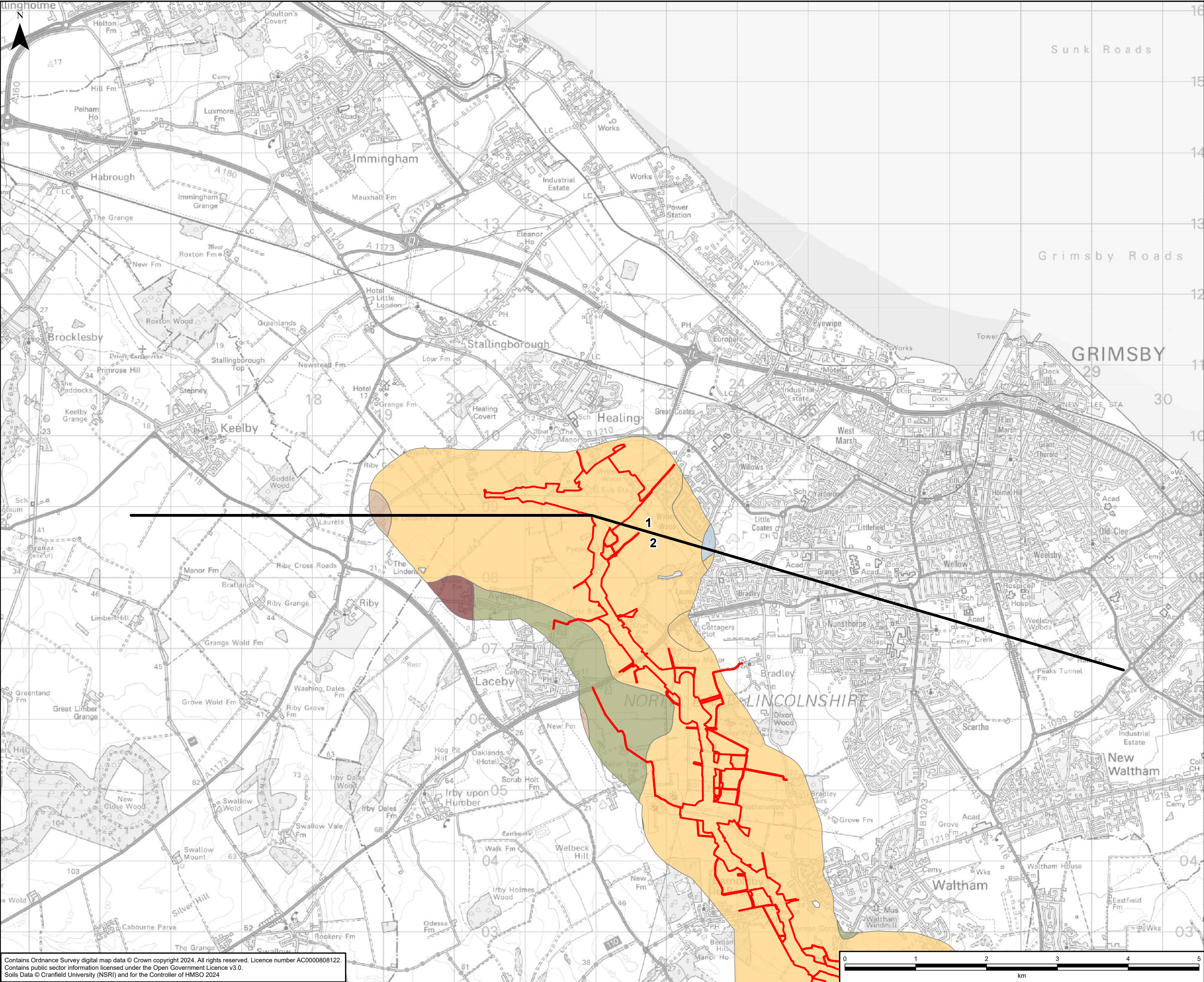
Figure number	Figure title
Figure 8.1	National Soil Map
Figure 8.2	Provisional Agricultural Land Classification
Figure 8.3	Detailed Agricultural Land Classification
Figure 8.4	Woodland and Forestry Schemes
Figure 8.5	Agri-Environment Schemes



- Legend**
- Draft Order Limits
 - Route Section Break
 - Landbeach - Permeable calcareous coarse loamy soils affected by groundwater over chalky gravel
 - Arrow - Deep permeable coarse loamy soils affected by groundwater
 - Burlingham 2 - Deep fine loamy soils with slowly permeable subsoils and slight seasonal waterlogging
 - Holderness - Slowly permeable seasonally waterlogged fine loamy soils and similar soils with only slight waterlogging
 - Newchurch 2 - Deep stoneless mainly calcareous clayey soils

A	16/05/2025	First Issue	LC	BL	DR
Rev	Date	Description	GIS	Chk	App
nationalgrid					
Purpose:		PEI REPORT - SECTION 1			
Scheme:		GRIMSBY TO WALPOLE			
Document Title:		FIGURE 8.1 NATIONAL SOIL MAP			
Creator:	Date:	Checker:	Date:	Approver:	Date:
LC	16/05/2025	BL	16/05/2025	DR	16/05/2025
Document Type:	Scale:	Format:	Sheets:		Rev:
FIGURE	1:50,000	A3	1 OF 1		A

Contains Ordnance Survey digital map data © Crown copyright 2024. All rights reserved. Licence number AC0000808122.
Contains public sector information licensed under the Open Government Licence v3.0.
Soils Data © Cranfield University (NSRI) and for the Controller of HMSO 2024

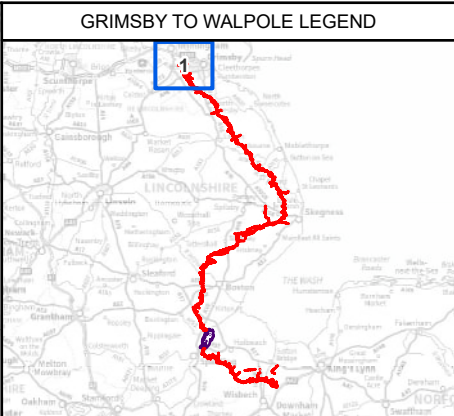
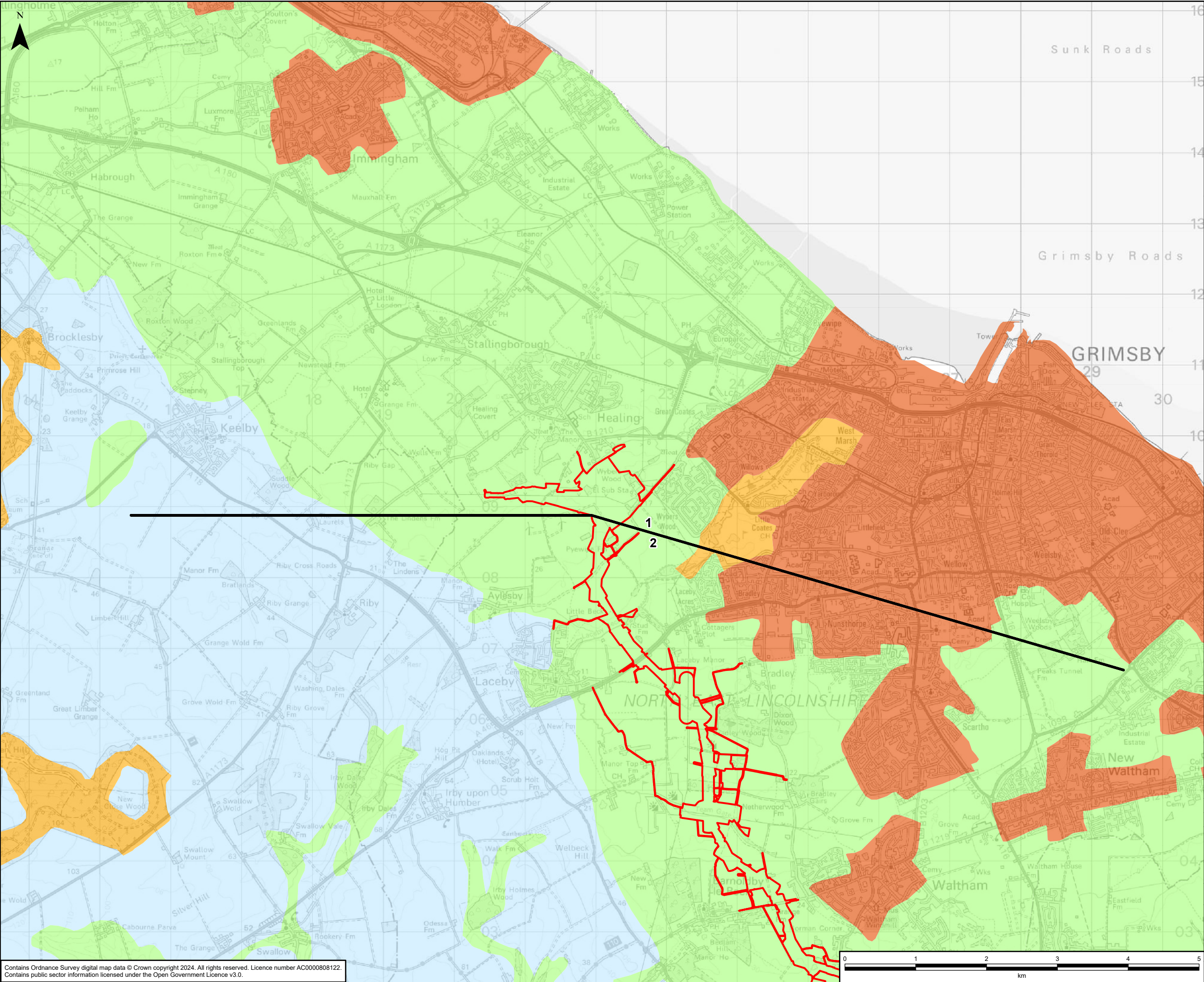


Legend

- Draft Order Limits
- Route Section Break
- Landbeach - Permeable calcareous coarse loamy soils affected by groundwater over chalky gravel
- Arrow - Deep permeable coarse loamy soils affected by groundwater
- Burlingham 2 - Deep fine loamy soils with slowly permeable subsoils and slight seasonal waterlogging
- Holderness - Slowly permeable seasonally waterlogged fine loamy soils and similar soils with only slight waterlogging
- Newchurch 2 - Deep stoneless mainly calcareous clayey soils

Contains Ordnance Survey digital map data © Crown copyright 2024. All rights reserved. Licence number AC0000808122.
Contains public sector information licensed under the Open Government Licence v3.0.
Soils Data © Cranfield University (NSRI) and for the Controller of HMSO 2024

A	04/04/2025	First Issue	LC	BL	DR
Rev	Date	Description	GIS	Chk	App
nationalgrid					
Purpose:	PEI REPORT - SECTION 1				
Scheme:	GRIMSBY TO WALPOLE				
Document Title:	FIGURE 8.1 NATIONAL SOIL ASSOCIATION				
Creator:	Date:	Checker:	Date:	Approver:	Date:
LC	04/04/2025	BL	04/04/2025	DR	04/04/2025
Document Type:	Scale:	Format:	Sheets:	Rev:	
FIGURE	1:50,000	A3	1 OF 1	A	



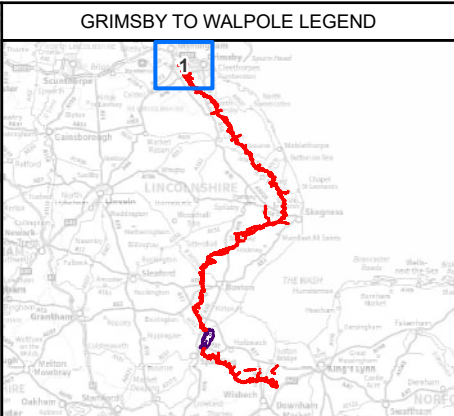
Legend

- Draft Order Limits
- Route Section Break
- Agricultural Land Classification - Provisional**
 - Grade 2
 - Grade 3
 - Non Agricultural
 - Urban

Contains Ordnance Survey digital map data © Crown copyright 2024. All rights reserved. Licence number AC0000808122.
Contains public sector information licensed under the Open Government Licence v3.0.

Document Path: \\eu.aecomnet.com\EMIA\UK\UKNCL2\Jobs\60721024 Grimsby to Walpole\02_Maps\PEIR\Volume 2\Part B\G2W_PEIR_2_B_Chapter_8_Agricultural_and_Soils_Figures.aprx

A	04/04/2025	First Issue	LC	BL	DR
Rev	Date	Description	GIS	Chk	App
nationalgrid					
Purpose:	PEI REPORT - SECTION 1				
Scheme:	GRIMSBY TO WALPOLE				
Document Title:	FIGURE 8.2 PROVISIONAL AGRICULTURAL LAND CLASSIFICATION				
Creator: LC	Date: 04/04/2025	Checker: BL	Date: 04/04/2025	Approver: DR	Date: 04/04/2025
Document Type: FIGURE	Scale: 1:50,000	Format: A3	Sheets: 1 OF 1	Rev: A	



Legend

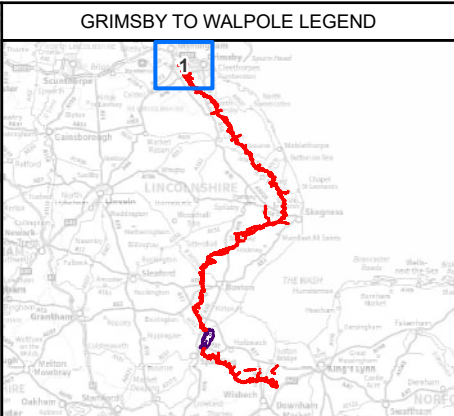
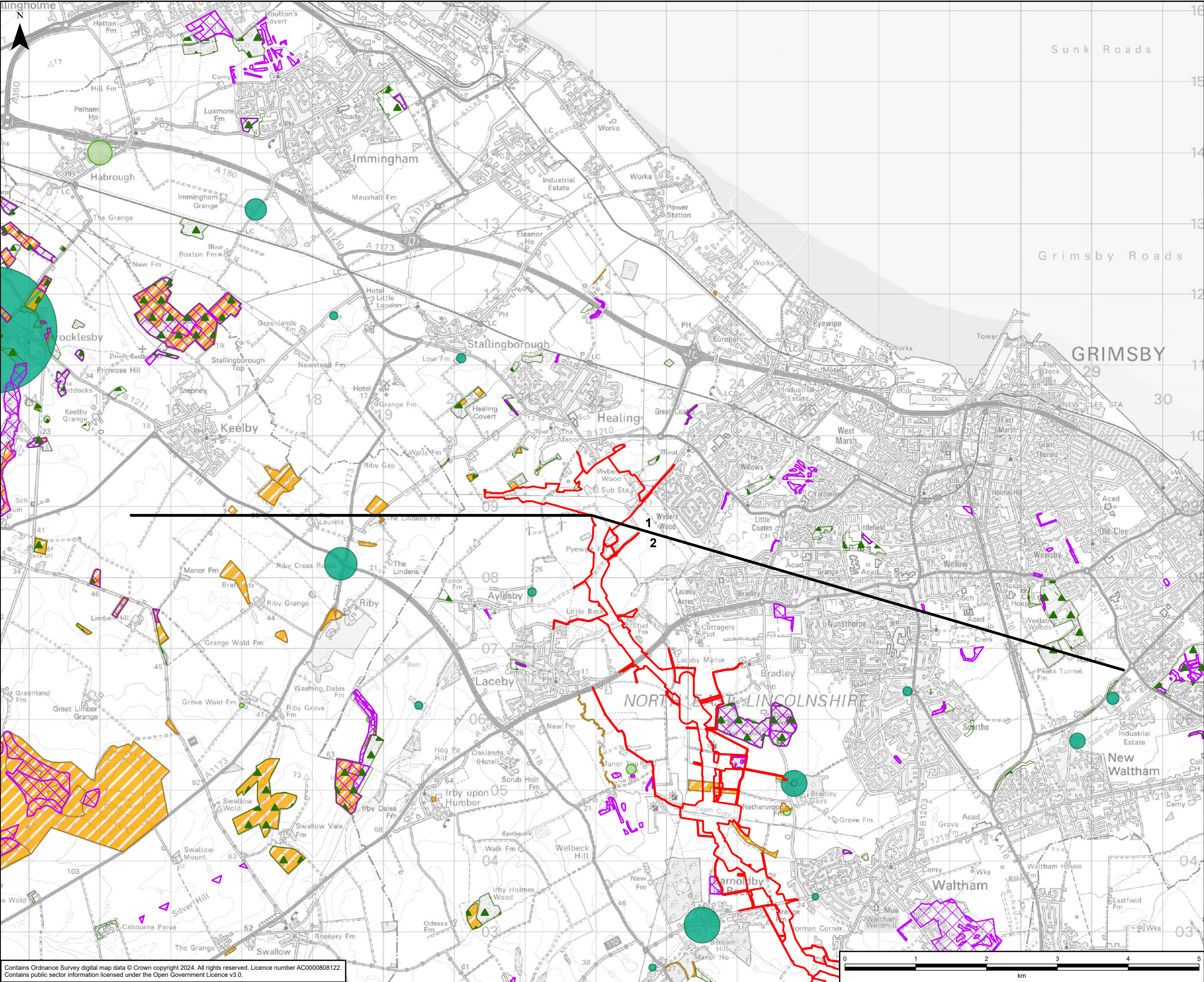
- Draft Order Limits
- Route Section Break

Agricultural Land Classification - Post 1988

- Grade 2
- Grade 3a
- Grade 3b
- Other

Contains Ordnance Survey digital map data © Crown copyright 2024. All rights reserved. Licence number AC0000808122.
Contains public sector information licensed under the Open Government Licence v3.0.

A	04/04/2025	First Issue	LC	BL	DR
Rev	Date	Description	GIS	Chk	App
nationalgrid					
Purpose:	PEI REPORT - SECTION 1				
Scheme:	GRIMSBY TO WALPOLE				
Document Title:	FIGURE 8.3 DETAILED AGRICULTURAL LAND CLASSIFICATION				
Creator:	Date:	Checker:	Date:	Approver:	Date:
LC	04/04/2025	BL	04/04/2025	DR	04/04/2025
Document Type:	Scale:	Format:	Sheets:	Rev:	
FIGURE	1:50,000	A3	1 OF 1	A	

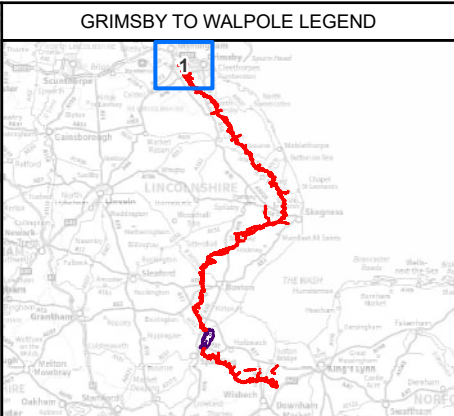
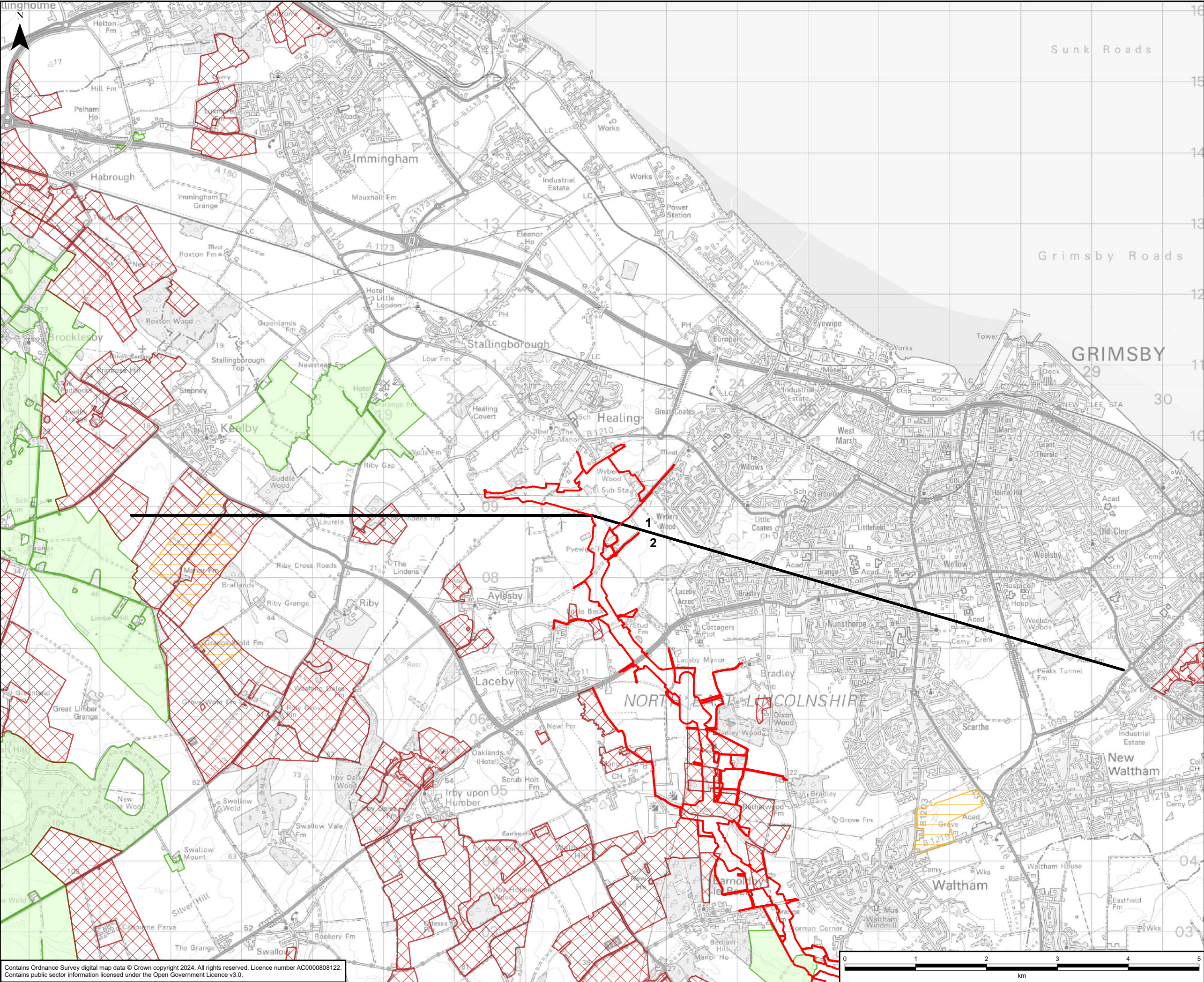


- Legend
- Draft Order Limits
 - Route Section Break
 - Woodland Grant Scheme 1
 - Woodland Grant Scheme 2
 - Woodland Grant Scheme 3
 - Felling License Agreement
 - English Woodland Grant Scheme Boundary

Contains Ordnance Survey digital map data © Crown copyright 2024. All rights reserved. Licence number AC0000808122.
Contains public sector information licensed under the Open Government Licence v3.0.

Document Path: \\eu.aecomnet.com\EMIA\UK\UKNCL2\Jobs\60721024 Grimsby to Walpole\02_Maps\PEIR\Volume 2\Part B\G2W_PEIR_2_B_Chapter_8_Agricultural_and_Soils_Figures.aprx

A	04/04/2025	First Issue	LC	BL	DR
Rev	Date	Description	GIS	Chk	App
nationalgrid					
Purpose:		PEI REPORT - SECTION 1			
Scheme:		GRIMSBY TO WALPOLE			
Document Title:		FIGURE 8.4 WOODLAND AND FORESTRY SCHEMES			
Creator:	Date:	Checker:	Date:	Approver:	Date:
LC	04/04/2025	BL	04/04/2025	DR	04/04/2025
Document Type:	Scale:	Format:	Sheets:	Rev:	
FIGURE	1:50,000	A3	1 OF 1	A	



- Legend
- Draft Order Limits
 - Route Section Break
 - Countryside Stewardship Scheme Management Area
 - Countryside Stewardship (Higher Tier)
 - Countryside Stewardship (Middle Tier)
 - Environmental Stewardship Scheme Agreement
 - Entry Level plus Higher Level Stewardship

Contains Ordnance Survey digital map data © Crown copyright 2024. All rights reserved. Licence number AC0000808122.
Contains public sector information licensed under the Open Government Licence v3.0.

Document Path: \\eu.aecomnet.com\EMIA\UK\UKNCL2\Jobs\60721024 Grimsby to Walpole\02_Maps\PEIR\Volume 2\Part B\G2W_PEIR_2_B_Chapter_8_Agricultural_and_Soils_Figures.aprx

A	12/05/2025	First Issue	LC	BL	DR
Rev	Date	Description	GIS	Chk	App
nationalgrid					
Purpose:	PEI REPORT - SECTION 1				
Scheme:	GRIMSBY TO WALPOLE				
Document Title:	FIGURE 8.5 AGRI-ENVIRONMENT SCHEMES				
Creator:	Date:	Checker:	Date:	Approver:	Date:
LC	12/05/2025	BL	12/05/2025	DR	12/05/2025
Document Type:	Scale:	Format:	Sheets:	Rev:	
FIGURE	1:50,000	A3	1 OF 1	A	