

- LEGEND**
- LOCAL AUTHORITY BOUNDARY
 - SECTION BOUNDARY
 - SHEET INDEX
 - DRAFT ORDER LIMITS

Notes

This drawing is scaled at paper size A0, therefore any prints taken at smaller sizes will affect accuracy of the measurement units and should not be scaled against.

Coordinate System: British National Grid
Sheet X Centroid Coordinate: 316555 Sheet Y Centroid Coordinate: 548989

BACKGROUND MAPPING INFORMATION HAS BEEN REPRODUCED FROM THE ORDNANCE SURVEY BY PERMISSION OF ORDNANCE SURVEY OF THE CONTROLLER OF HIS MAJESTY'S STATIONERY OFFICE. © CROWN COPYRIGHT AND DATABASE RIGHTS 2025 AC0000807948. © BLUESKY INTERNATIONAL LTD. NATIONAL GRID ELECTRICITY - 100024241. NATIONAL GRID GAS - 100024886.

A	MARCH 2025	FOR STATUTORY CONSULTATION	MG	TR	SF
Issue	Date	Remarks	Drawn	Checked	Approved

Title

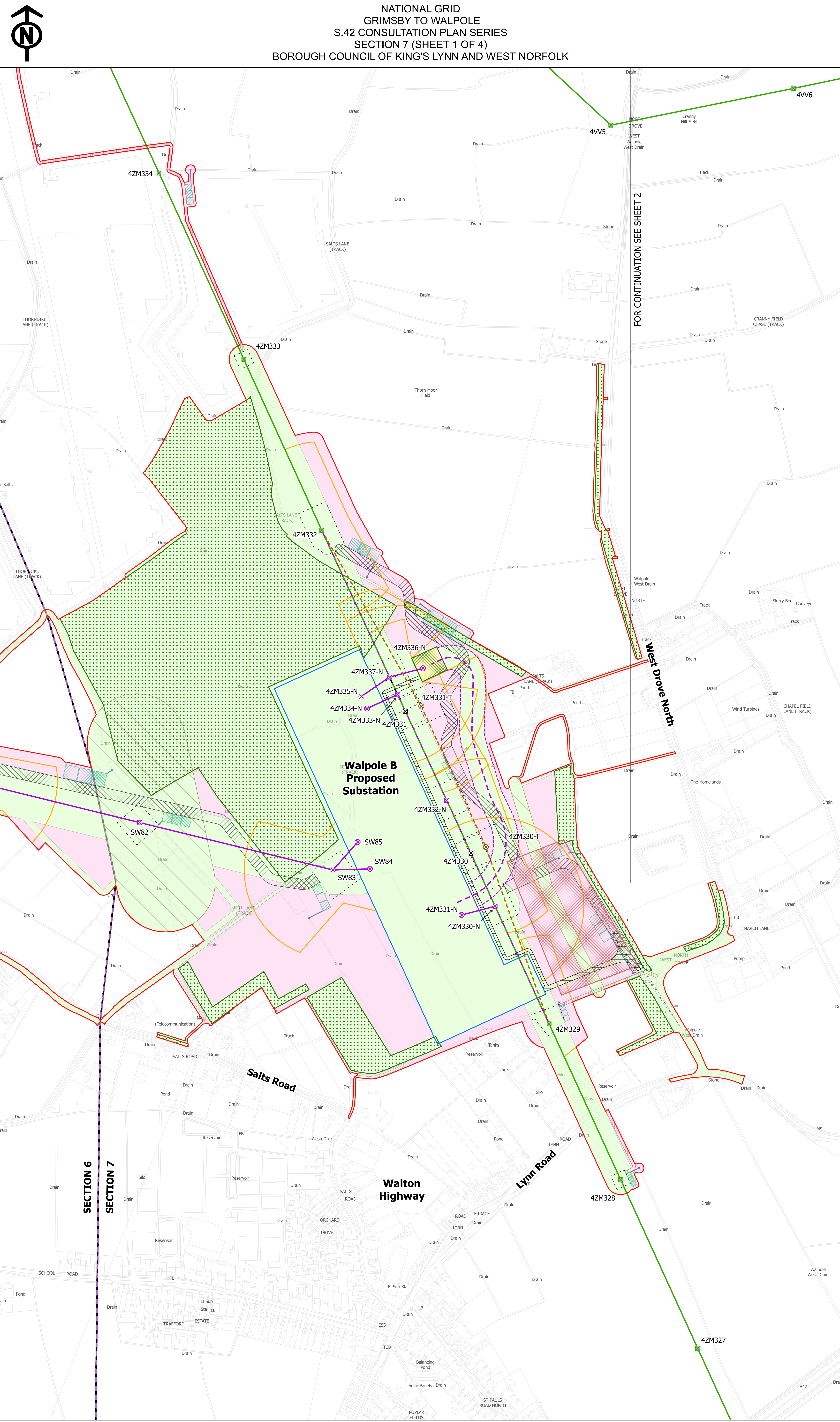
NATIONAL GRID
GRIMSBY TO WALPOLE
S.42 CONSULTATION KEY PLAN
SECTION 7 (SHEET 1 OF 1)
SOUTH HOLLAND DISTRICT COUNCIL,
BOROUGH COUNCIL OF KING'S LYNN
AND WEST NORFOLK

nationalgrid

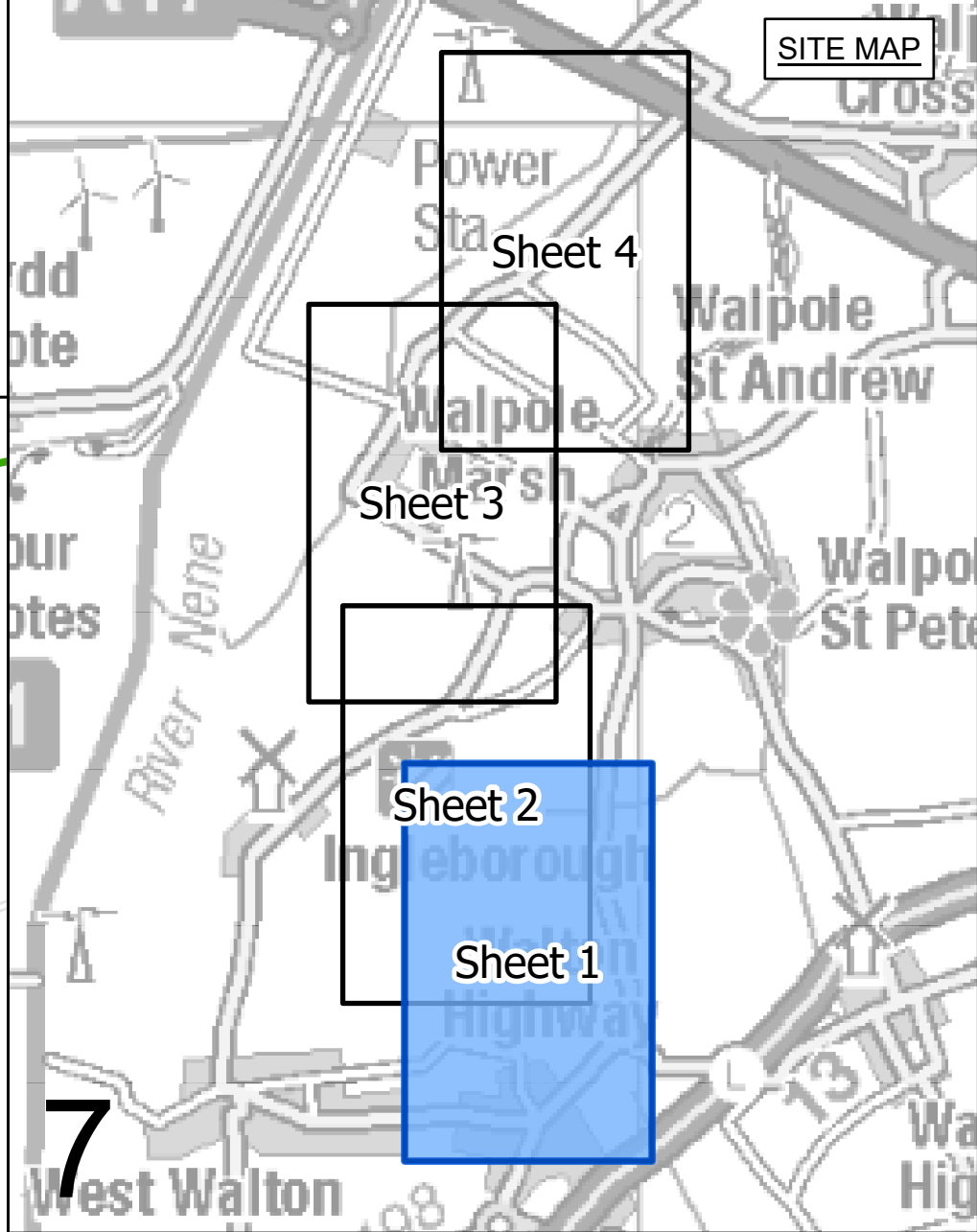
Application Number
EN020036

National Grid Drawing Reference
G2W-NG-ENG-PLN-0015

Scale	Sheet Size	Sheet	Issue
1:8,000	A0	SHEET 1 OF 1	A

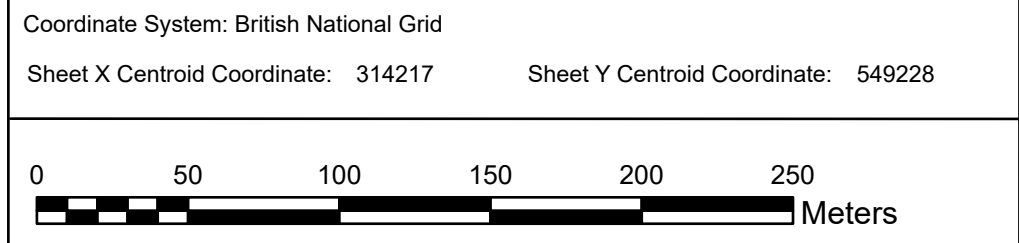


NATIONAL GRID
GRIMSBY TO WALPOLE
S.42 CONSULTATION PLAN SERIES
SECTION 7 (SHEET 1 OF 4)
BOROUGH COUNCIL OF KING'S LYNN AND WEST NORFOLK



- LEGEND**
- LOCAL AUTHORITY BOUNDARY
 - SECTION BOUNDARY
 - SHEET INDEX CUTLINES
 - INDICATIVE ZONE FOR TEMPORARY CONSTRUCTION WORKS
 - INDICATIVE ZONE FOR PERMANENT ASSETS
 - INDICATIVE NEW LATTICE PYLON
 - INDICATIVE NEW GANTRY
 - INDICATIVE TEMPORARY STRUCTURE
 - EXISTING LATTICE PYLON - NOT AFFECTED
 - EXISTING LATTICE PYLON - TO BE DISMANTLED
 - INDICATIVE NEW OVERHEAD LINE
 - INDICATIVE NEW UNDERGROUND CABLE CENTRELINE
 - INDICATIVE NEW UNDERGROUND CABLE
 - CONSTRUCTION SWATHE
 - INDICATIVE TEMPORARY OVERHEAD LINE
 - EXISTING OVERHEAD LINE - NOT AFFECTED
 - EXISTING OVERHEAD LINE - TO BE MODIFIED
 - EXISTING OVERHEAD LINE (OHL) - TO BE DISMANTLED
 - DRAFT ORDER LIMITS
 - EXISTING SUBSTATION BOUNDARY
 - INDICATIVE NEW SUBSTATION BOUNDARY
 - INDICATIVE ACCESS ROUTE - STONE
 - INDICATIVE ACCESS ROUTE - TRACKWAY
 - INDICATIVE PERMANENT SUBSTATION ACCESS ROUTE
 - INDICATIVE VISIBILITY SPLAY
 - INDICATIVE AREA FOR TEMPORARY HIGHWAY IMPROVEMENTS
 - INDICATIVE PYLON WORKING AREA
 - INDICATIVE PYLON STRINGING POSITION
 - INDICATIVE CONSTRUCTION COMPOUND
 - INDICATIVE CABLE SEALING END COMPOUND BOUNDARY
 - INDICATIVE STATUTORY UNDERTAKER WORKS
 - INDICATIVE ENVIRONMENTAL MITIGATION
 - INDICATIVE OUTFALL
 - INDICATIVE OUTFALL PIPES
 - INDICATIVE SUSTAINABLE DRAINAGE SYSTEM BASIN

Notes
This drawing is scaled at paper size A0, therefore any prints taken at smaller sizes will affect accuracy of the measurement units and should not be scaled against.



BACKGROUND MAPPING INFORMATION HAS BEEN REPRODUCED FROM THE ORDNANCE SURVEY BY PERMISSION OF ORDNANCE SURVEY OF THE CONTROLLER OF HIS MAJESTY'S STATIONERY OFFICE. © CROWN COPYRIGHT AND DATABASE RIGHTS 2025 AC0000807948. © BLUESKY INTERNATIONAL LTD. NATIONAL GRID ELECTRICITY - 100024241. NATIONAL GRID GAS - 100024886.

Issue	Date	Remarks	Drawn	Checked	Approved
-------	------	---------	-------	---------	----------

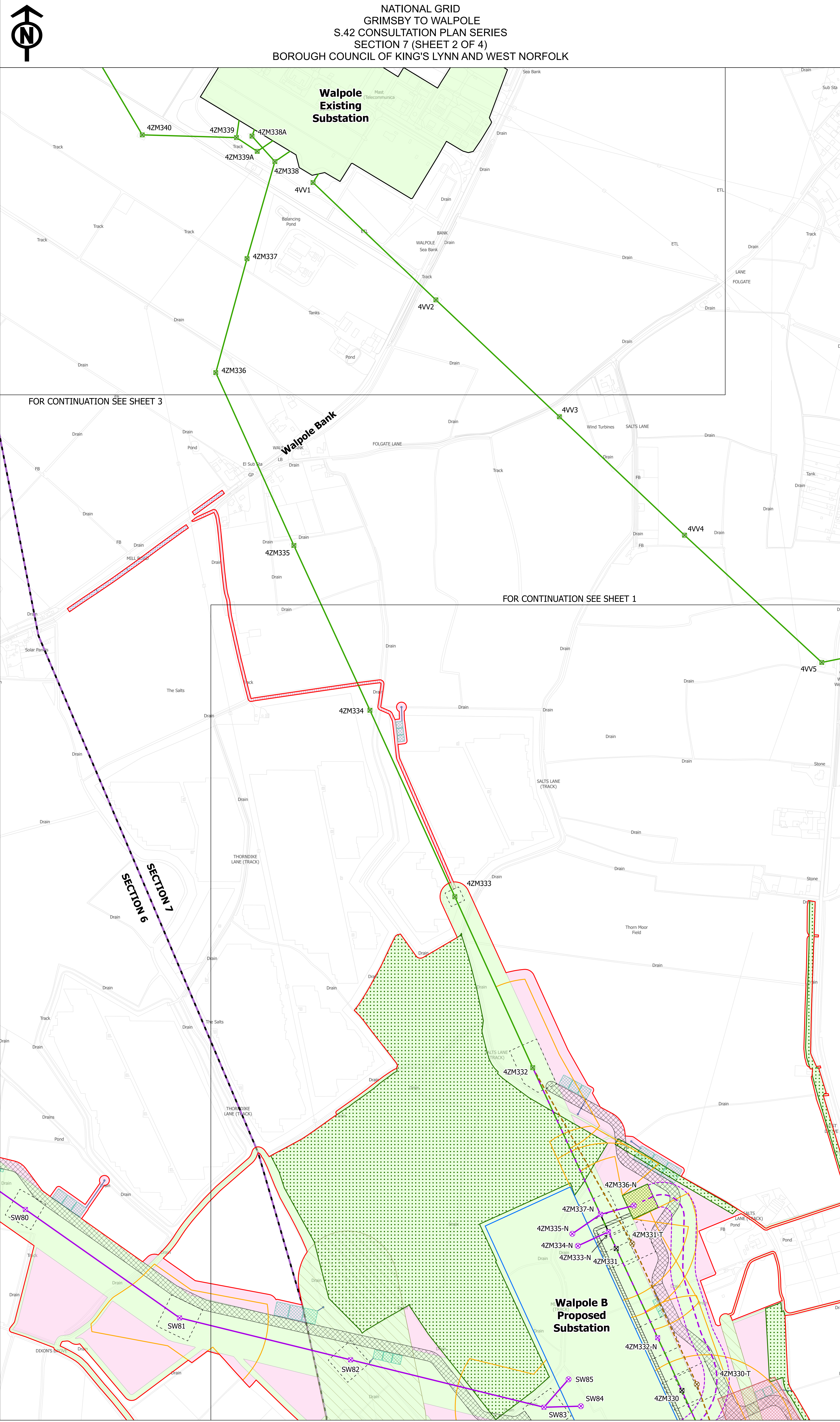
Title
NATIONAL GRID
GRIMSBY TO WALPOLE
S.42 CONSULTATION PLAN SERIES
SECTION 7 (SHEET 1 OF 4)
BOROUGH COUNCIL OF KING'S LYNN AND WEST NORFOLK

nationalgrid

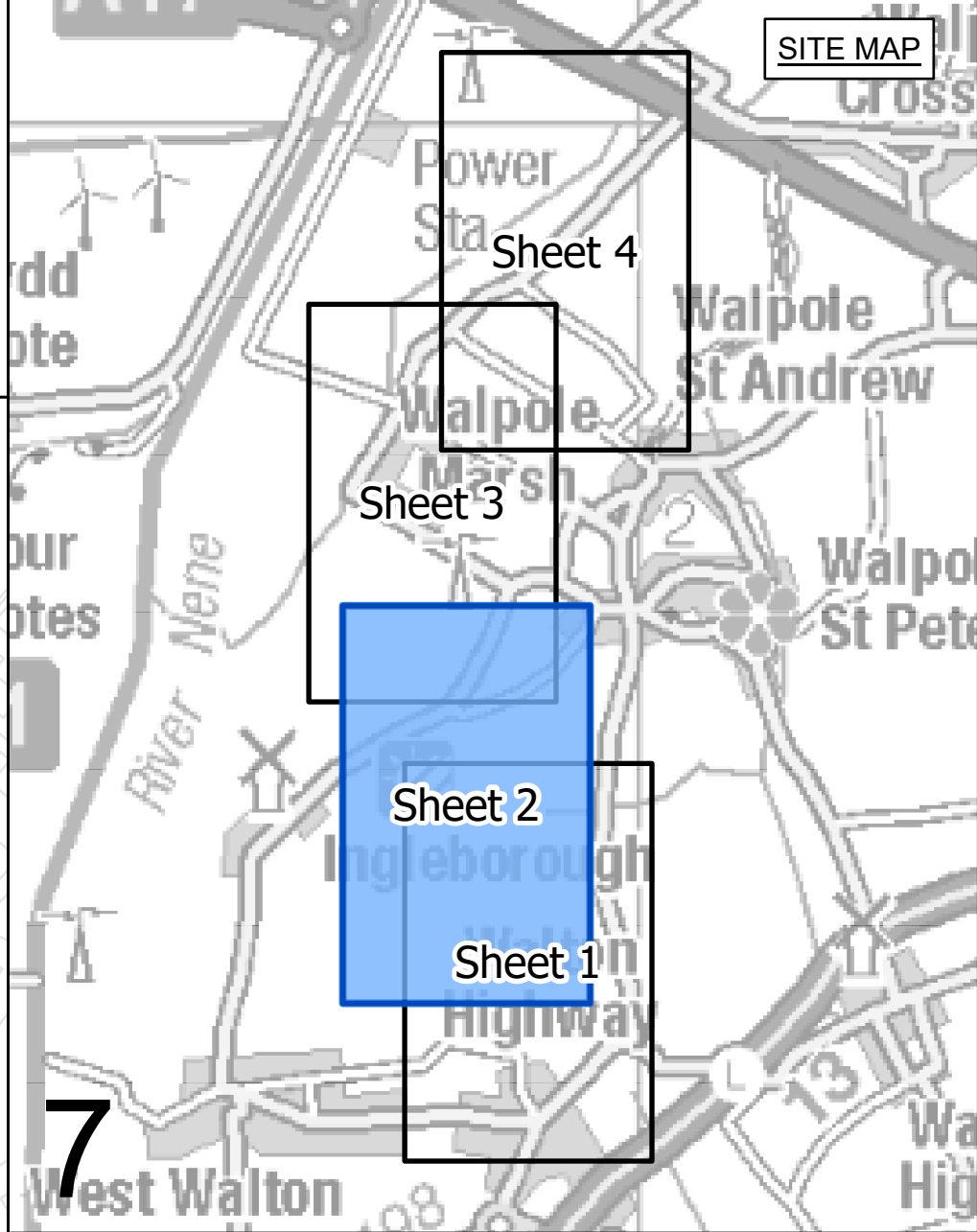
Application Number
END20036

National Grid Drawing Reference
G2W-NG-ENG-PLN-0016

Scale	Sheet Size	Sheet	Issue
1:2,500	A0	SHEET 1 OF 4	A



NATIONAL GRID
GRIMSBY TO WALPOLE
S.42 CONSULTATION PLAN SERIES
SECTION 7 (SHEET 2 OF 4)
BOROUGH COUNCIL OF KING'S LYNN AND WEST NORFOLK

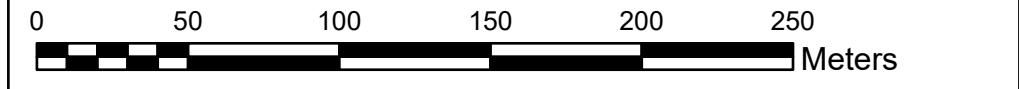


- LEGEND**
- LOCAL AUTHORITY BOUNDARY
 - SECTION BOUNDARY
 - SHEET INDEX CUTLINES
 - INDICATIVE ZONE FOR TEMPORARY CONSTRUCTION WORKS
 - INDICATIVE ZONE FOR PERMANENT ASSETS
 - INDICATIVE NEW LATTICE PYLON
 - INDICATIVE NEW GANTRY
 - INDICATIVE TEMPORARY STRUCTURE
 - EXISTING LATTICE PYLON - NOT AFFECTED
 - EXISTING LATTICE PYLON - TO BE DISMANTLED
 - INDICATIVE NEW OVERHEAD LINE
 - INDICATIVE NEW UNDERGROUND CABLE CENTRELINE
 - INDICATIVE NEW UNDERGROUND CABLE CONSTRUCTION SWATHE
 - INDICATIVE TEMPORARY OVERHEAD LINE
 - EXISTING OVERHEAD LINE - NOT AFFECTED
 - EXISTING OVERHEAD LINE - TO BE MODIFIED
 - EXISTING OVERHEAD LINE (OHL) - TO BE DISMANTLED
 - DRAFT ORDER LIMITS
 - EXISTING SUBSTATION BOUNDARY
 - INDICATIVE NEW SUBSTATION BOUNDARY
 - INDICATIVE ACCESS ROUTE - STONE
 - INDICATIVE ACCESS ROUTE - TRACKWAY
 - INDICATIVE PERMANENT SUBSTATION ACCESS ROUTE
 - INDICATIVE VISIBILITY SPLAY
 - INDICATIVE AREA FOR TEMPORARY HIGHWAY IMPROVEMENTS
 - INDICATIVE PYLON WORKING AREA
 - INDICATIVE PYLON STRINGING POSITION
 - INDICATIVE CONSTRUCTION COMPOUND
 - INDICATIVE CABLE SEALING END COMPOUND BOUNDARY
 - INDICATIVE STATUTORY UNDERTAKER WORKS
 - INDICATIVE ENVIRONMENTAL MITIGATION
 - INDICATIVE OUTFALL
 - INDICATIVE OUTFALL PIPES
 - INDICATIVE SUSTAINABLE DRAINAGE SYSTEM BASIN

Notes

This drawing is scaled at paper size A0, therefore any prints taken at smaller sizes will affect accuracy of the measurement units and should not be scaled against.

Coordinate System: British National Grid
Sheet X Centroid Coordinate: 315306 Sheet Y Centroid Coordinate: 548801



BACKGROUND MAPPING INFORMATION HAS BEEN REPRODUCED FROM THE ORDNANCE SURVEY BY PERMISSION OF ORDNANCE SURVEY OF THE CONTROLLER OF HIS MAJESTY'S STATIONARY OFFICE. © CROWN COPYRIGHT AND DATABASE RIGHTS 2025 AC0000807948. © BLUESKY INTERNATIONAL LTD. NATIONAL GRID ELECTRICITY - 100024241. NATIONAL GRID GAS - 100024886.

A	MARCH 2025	FOR STATUTORY CONSULTATION	MG	TR	SF
Issue	Date	Remarks	Drawn	Checked	Approved

Title

NATIONAL GRID
GRIMSBY TO WALPOLE
S.42 CONSULTATION PLAN SERIES
SECTION 7 (SHEET 2 OF 4)
BOROUGH COUNCIL OF KING'S LYNN AND WEST NORFOLK

nationalgrid

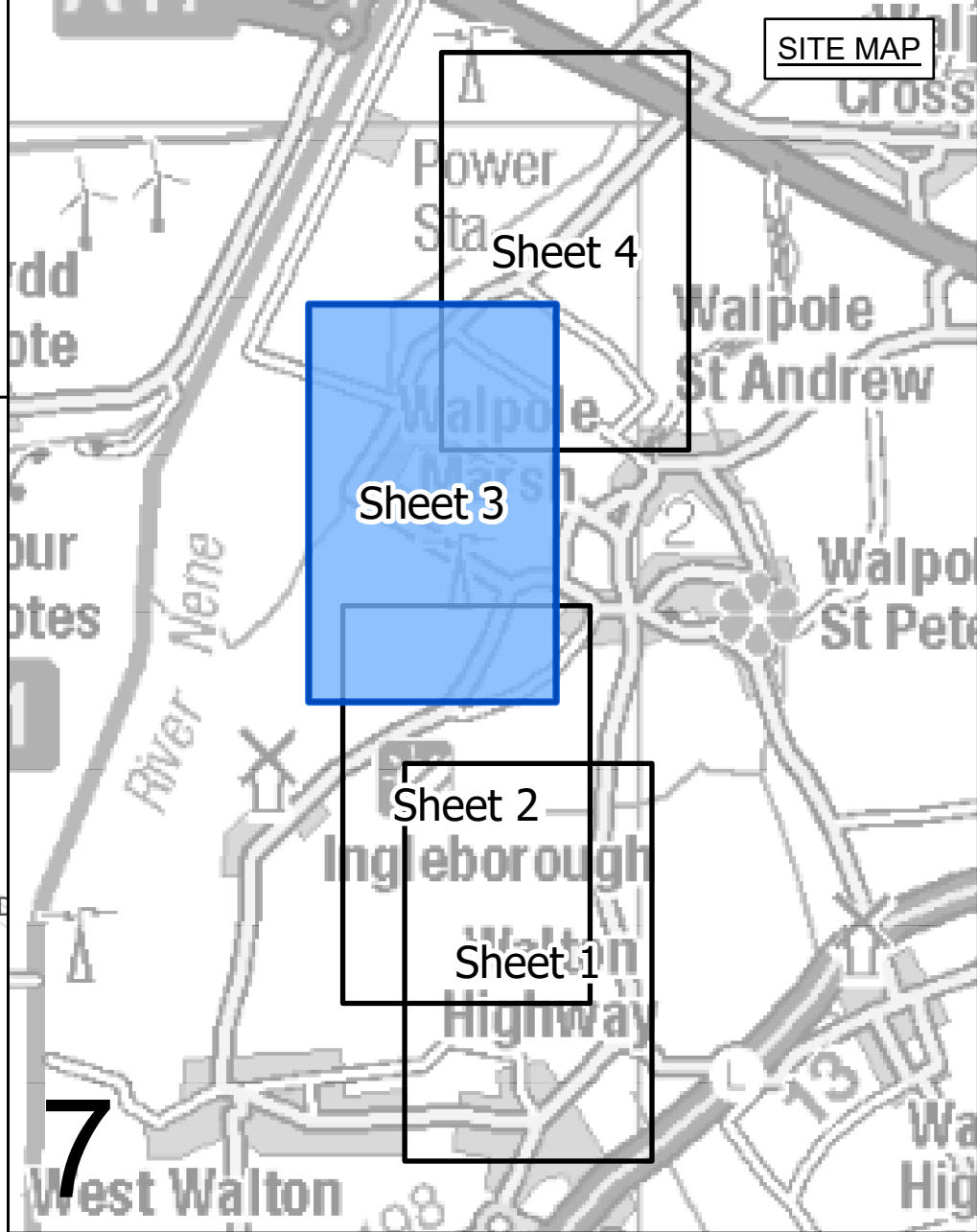
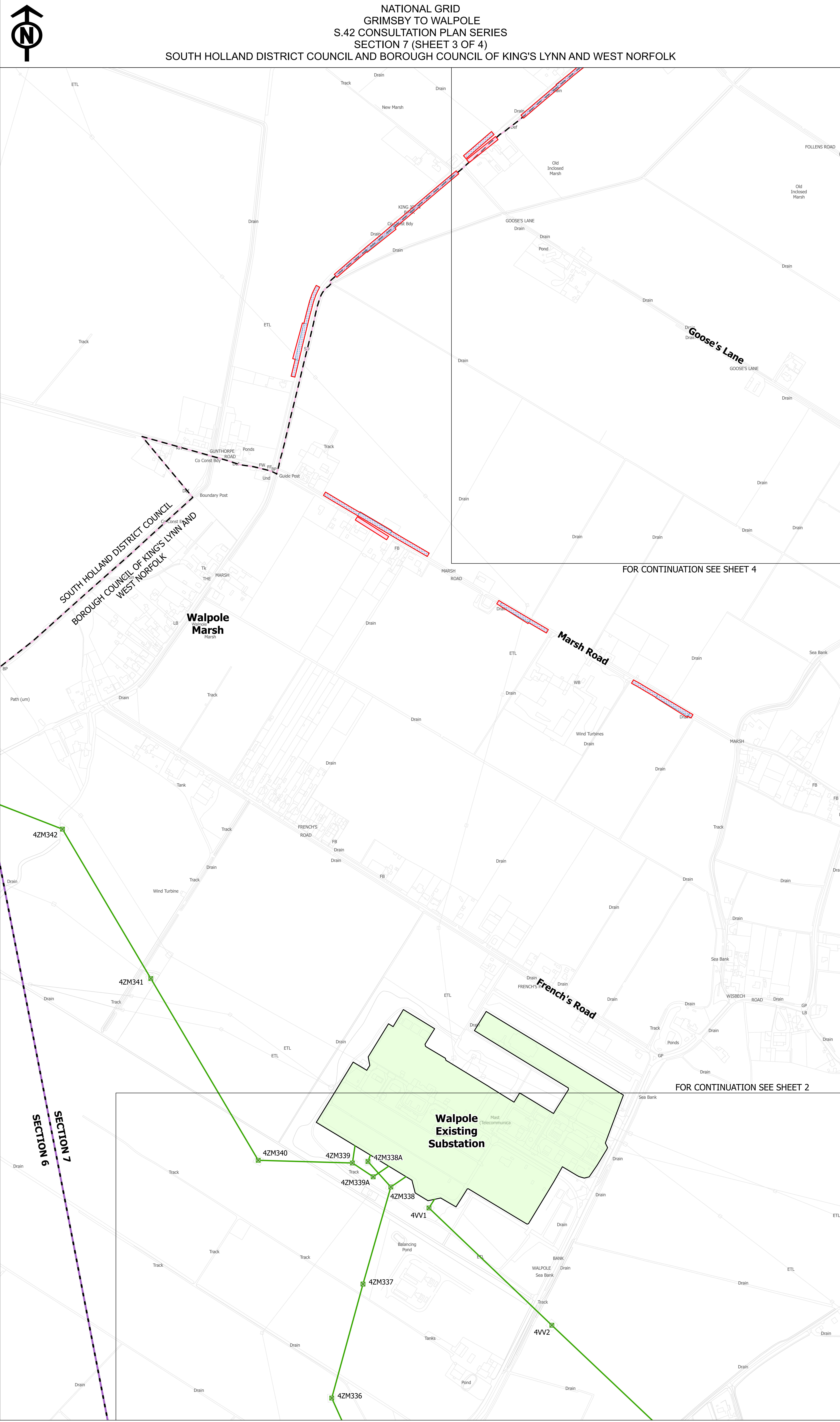
Application Number

EN020036

National Grid Drawing Reference

G2W-NG-ENG-PLN-0016

Scale	Sheet Size	Sheet	Issue
1:2,500	A0	SHEET 2 OF 4	A

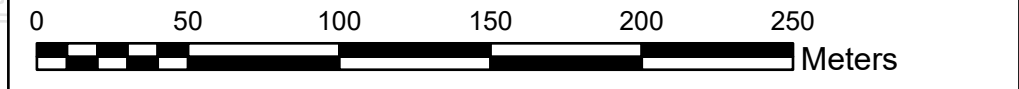


- LEGEND**
- LOCAL AUTHORITY BOUNDARY
 - SECTION BOUNDARY
 - SHEET INDEX CUTLINES
 - INDICATIVE ZONE FOR TEMPORARY CONSTRUCTION WORKS
 - INDICATIVE ZONE FOR PERMANENT ASSETS
 - INDICATIVE NEW LATTICE PYLON
 - INDICATIVE NEW GANTRY
 - INDICATIVE TEMPORARY STRUCTURE
 - EXISTING LATTICE PYLON - NOT AFFECTED
 - EXISTING LATTICE PYLON - TO BE DISMANTLED
 - INDICATIVE NEW OVERHEAD LINE
 - INDICATIVE NEW UNDERGROUND CABLE CENTRELINE
 - INDICATIVE NEW UNDERGROUND CABLE
 - CONSTRUCTION SWATHE
 - INDICATIVE TEMPORARY OVERHEAD LINE
 - EXISTING OVERHEAD LINE - NOT AFFECTED
 - EXISTING OVERHEAD LINE - TO BE MODIFIED
 - EXISTING OVERHEAD LINE (OHL) - TO BE DISMANTLED
 - DRAFT ORDER LIMITS
 - EXISTING SUBSTATION BOUNDARY
 - INDICATIVE NEW SUBSTATION BOUNDARY
 - INDICATIVE ACCESS ROUTE - STONE
 - INDICATIVE ACCESS ROUTE - TRACKWAY
 - INDICATIVE PERMANENT SUBSTATION ACCESS ROUTE
 - INDICATIVE VISIBILITY PLAY
 - INDICATIVE AREA FOR TEMPORARY HIGHWAY IMPROVEMENTS
 - INDICATIVE PYLON WORKING AREA
 - INDICATIVE PYLON STRINGING POSITION
 - INDICATIVE CONSTRUCTION COMPOUND
 - INDICATIVE CABLE SEALING END COMPOUND BOUNDARY
 - INDICATIVE STATUTORY UNDERTAKER WORKS
 - INDICATIVE ENVIRONMENTAL MITIGATION
 - INDICATIVE OUTFALL
 - INDICATIVE OUTFALL PIPES
 - INDICATIVE SUSTAINABLE DRAINAGE SYSTEM BASIN

Notes

This drawing is scaled at paper size A0, therefore any prints taken at smaller sizes will affect accuracy of the measurement units and should not be scaled against.

Coordinate System: British National Grid
Sheet X Centroid Coordinate: 317386 Sheet Y Centroid Coordinate: 548566



BACKGROUND MAPPING INFORMATION HAS BEEN REPRODUCED FROM THE ORDNANCE SURVEY BY PERMISSION OF ORDNANCE SURVEY OF THE CONTROLLER OF HIS MAJESTY'S STATIONERY OFFICE. © CROWN COPYRIGHT AND DATABASE RIGHTS 2025 AC0000807948. © BLUESKY INTERNATIONAL LTD. NATIONAL GRID ELECTRICITY - 100024241. NATIONAL GRID GAS - 100024886.

Issue	Date	Remarks	Drawn	Checked	Approved
A	MARCH 2025	FOR STATUTORY CONSULTATION	MG	TR	SF

Title

NATIONAL GRID
GRIMSBY TO WALPOLE
S.42 CONSULTATION PLAN SERIES
SECTION 7 (SHEET 3 OF 4)
SOUTH HOLLAND DISTRICT COUNCIL
AND BOROUGH COUNCIL OF KING'S LYNN
AND WEST NORFOLK

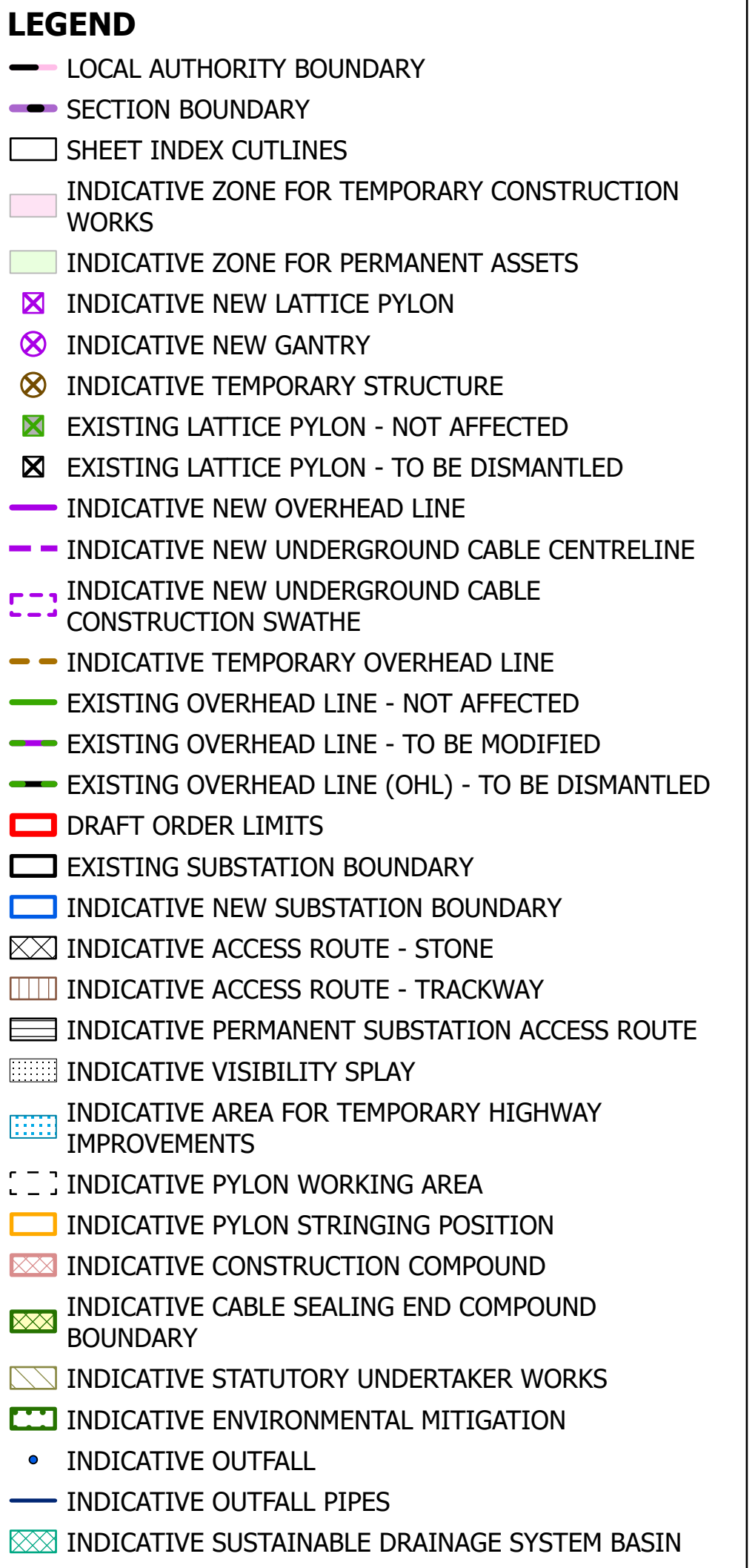
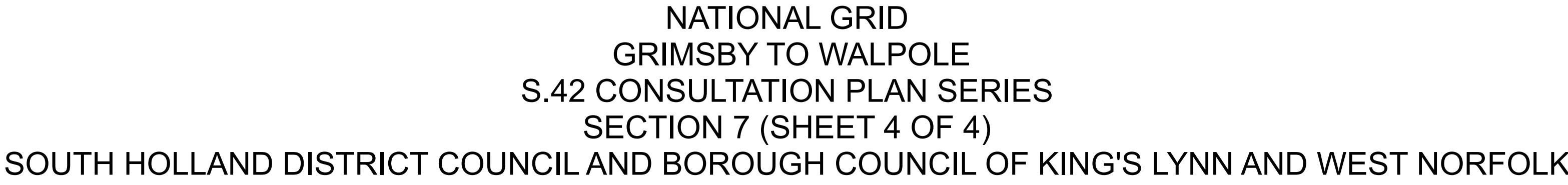
Application Number

EN020036

National Grid Drawing Reference

G2W-NG-ENG-PLN-0016

Scale	Sheet Size	Sheet	Issue
1:2,500	A0	SHEET 3 OF 4	A



Notes

This drawing is scaled at paper size A0, therefore any prints taken at smaller sizes will affect accuracy of the measurement units and should not be scaled against.

Coordinate System: British National Grid
Sheet X Centroid Coordinate: 319123 Sheet Y Centroid Coordinate: 549481



BACKGROUND MAPPING INFORMATION HAS BEEN REPRODUCED FROM THE ORDNANCE SURVEY BY PERMISSION OF ORDNANCE SURVEY OF THE CONTROLLER OF HIS MAJESTY'S STATIONERY OFFICE. © CROWN COPYRIGHT AND DATABASE RIGHTS 2025 AC0000807948. © BLUESKY INTERNATIONAL LTD. NATIONAL GRID ELECTRICITY - 100024241. NATIONAL GRID GAS - 100024886.

A	MARCH 2025	FOR STATUTORY CONSULTATION	MG	TR	SF
Issue	Date	Remarks	Drawn	Checked	Approved

Title

NATIONAL GRID
GRIMSBY TO WALPOLE
S.42 CONSULTATION PLAN SERIES
SECTION 7 (SHEET 4 OF 4)
SOUTH HOLLAND DISTRICT COUNCIL
AND BOROUGH COUNCIL OF KING'S LYNN
AND WEST NORFOLK

nationalgrid

Application Number

EN020036

National Grid Drawing Reference
G2W-NG-ENG-PLN-0016

<u>Scale</u>	<u>Sheet Size</u>	<u>Sheet</u>	<u>Issue</u>
1:2,500	A0	SHEET 4 OF 4	A