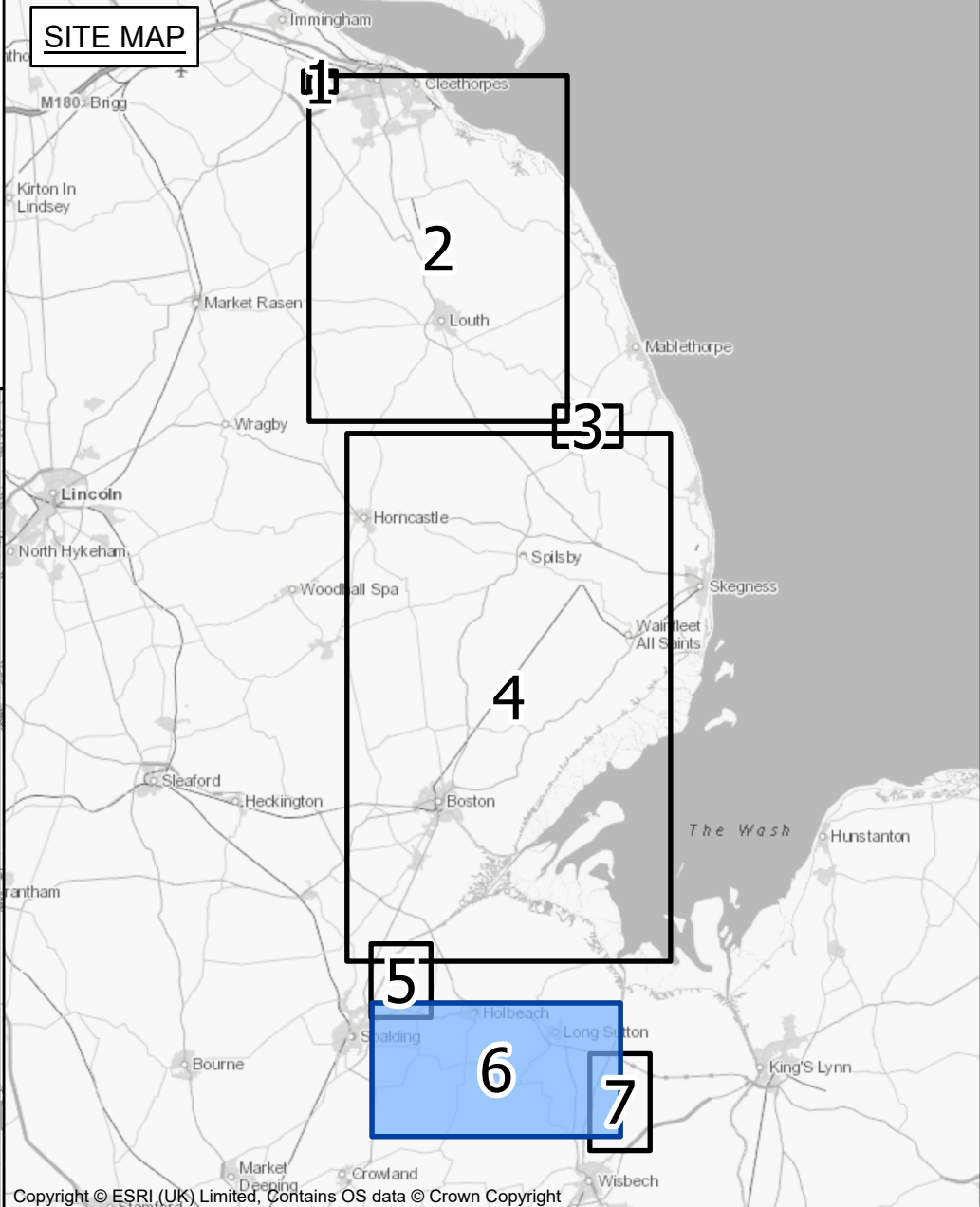
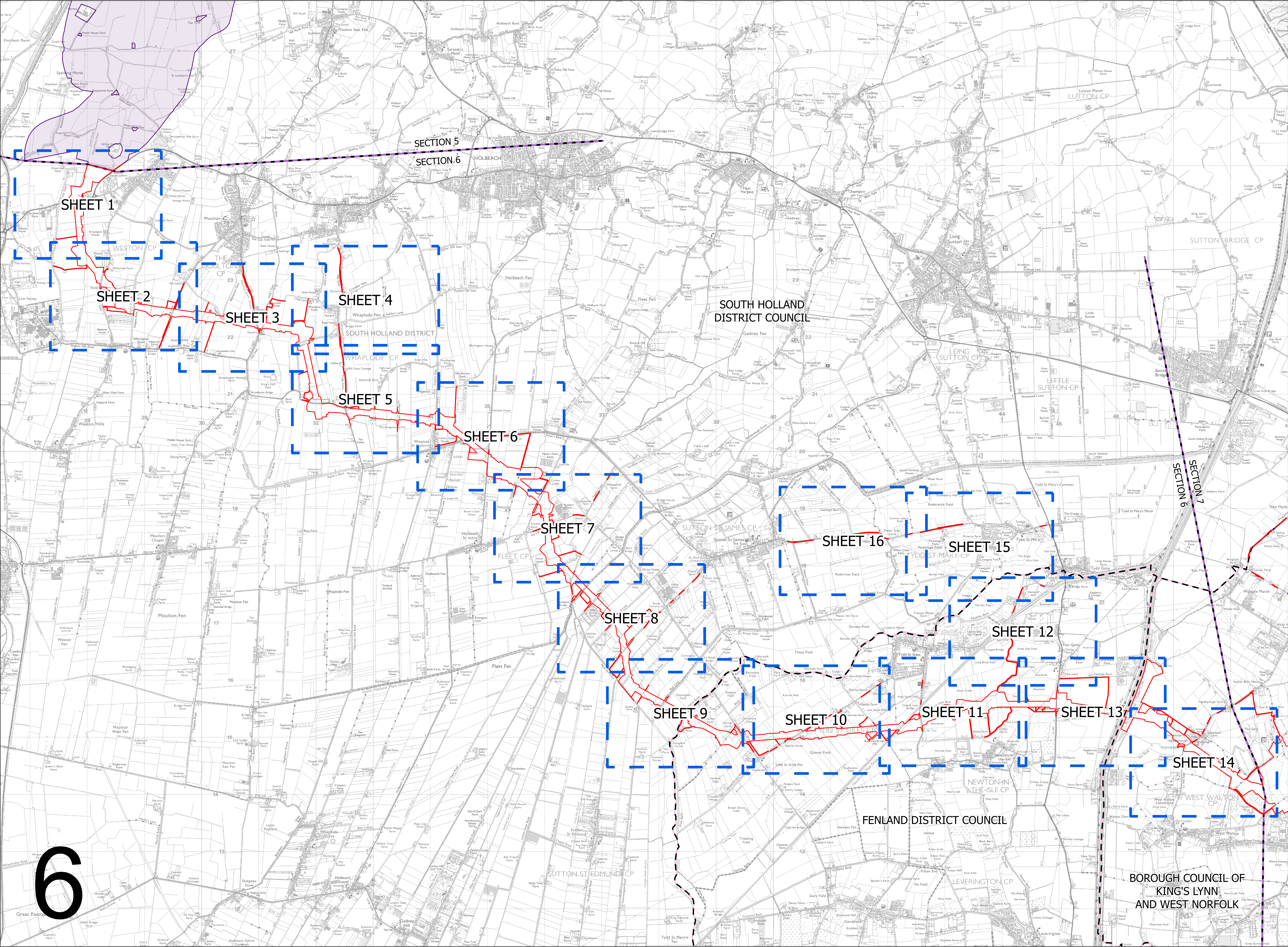


NATIONAL GRID
GRIMSBY TO WALPOLE
S.42 CONSULTATION KEY PLAN
SECTION 6 (SHEET 1 OF 1)

SOUTH HOLLAND DISTRICT COUNCIL, FENLAND DISTRICT COUNCIL AND BOROUGH COUNCIL OF KING'S LYNN AND WEST NORFOLK

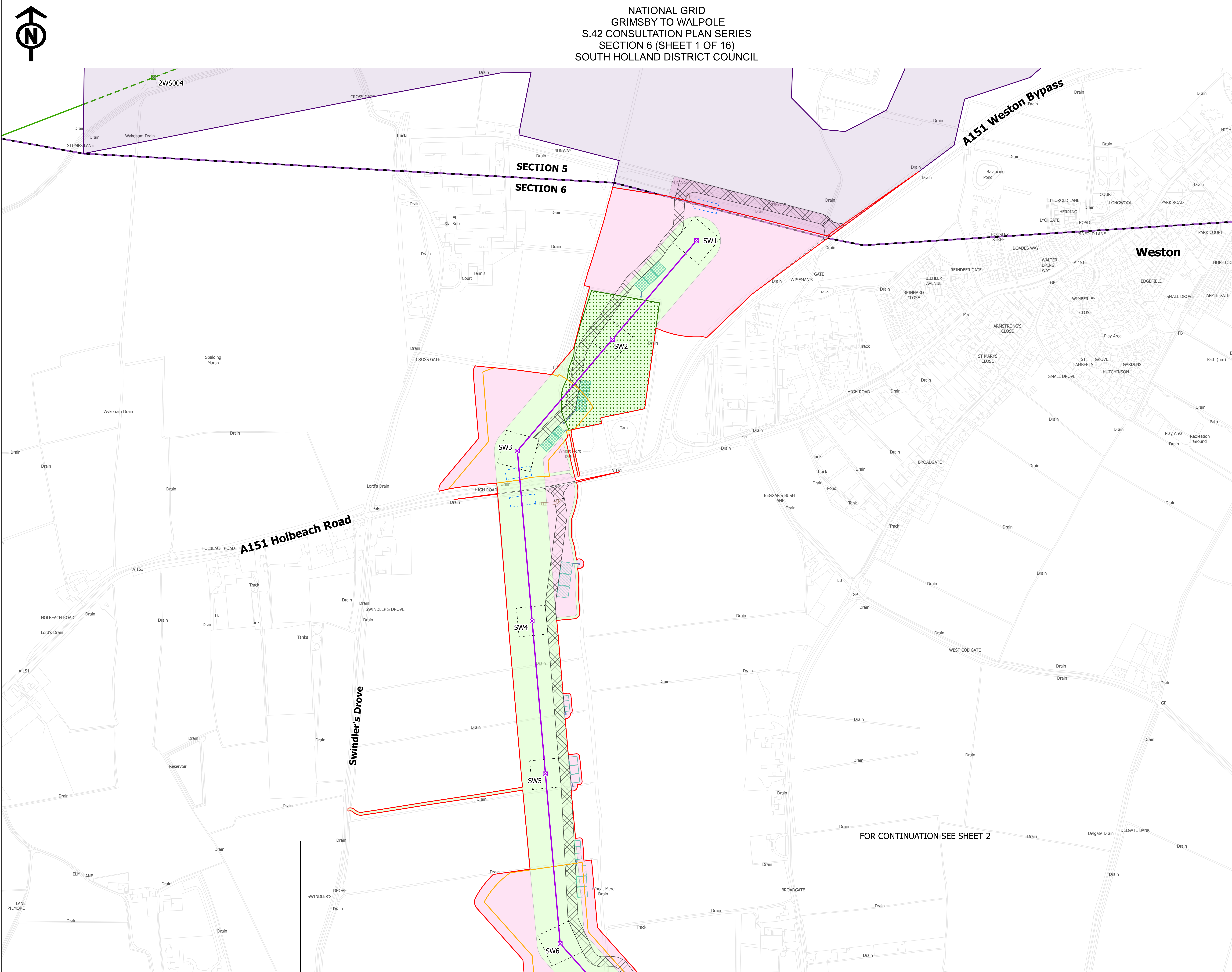


- LEGEND**
- LOCAL AUTHORITY BOUNDARY
 - SECTION BOUNDARY
 - SHEET INDEX
 - DRAFT ORDER LIMITS
 - REFINED WESTON MARSH SUBSTATION SITING ZONE

Notes

This drawing is scaled at paper size A0, therefore any prints taken at smaller sizes will affect accuracy of the measurement units and should not be scaled against.

Coordinate System: British National Grid					
Sheet X Centroid Coordinate: 319613		Sheet Y Centroid Coordinate: 537745			
<div><div><div>0</div><div>500</div><div>1,000</div><div>1,500</div><div>2,000</div></div><div>Meters</div></div>					
BACKGROUND MAPPING INFORMATION HAS BEEN REPRODUCED FROM THE ORDNANCE SURVEY BY PERMISSION OF ORDNANCE SURVEY OF THE CONTROLLER OF HIS MAJESTY'S STATIONERY OFFICE. © CROWN COPYRIGHT AND DATABASE RIGHTS 2025 A0000807948. © BLUESKY INTERNATIONAL LTD. NATIONAL GRID ELECTRICITY - 100024241. NATIONAL GRID GAS - 100024886.					
A	MARCH 2025	FOR STATUTORY CONSULTATION	MG	TR	SF
Issue	Date	Remarks	Drawn	Checked	Approved
Title					
NATIONAL GRID GRIMSBY TO WALPOLE S.42 CONSULTATION KEY PLAN SECTION 6 (SHEET 1 OF 1) SOUTH HOLLAND DISTRICT COUNCIL, FENLAND DISTRICT COUNCIL AND BOROUGH COUNCIL OF KING'S LYNN AND WEST NORFOLK					
nationalgrid					
Application Number					
EN020036					
National Grid Drawing Reference					
GZW-NG-ENG-PLN-0013					
Scale	Sheet Size	Sheet	Issue		
1:22,000	A0	SHEET 1 OF 1	A		



SITE MAP

LEGEND

- LOCAL AUTHORITY BOUNDARY
- SECTION BOUNDARY
- SHEET INDEX CUTLINES
- INDICATIVE ZONE FOR PERMANENT ASSETS
- INDICATIVE ZONE FOR TEMPORARY CONSTRUCTION WORKS
- INDICATIVE NEW LATTICE PYLON
- EXISTING LATTICE PYLON - NOT AFFECTED
- INDICATIVE NEW OVERHEAD LINE
- EXISTING OVERHEAD LINE - NOT AFFECTED
- DRAFT ORDER LIMITS
- REFINED WESTON MARSH SUBSTATION SITING ZONE
- INDICATIVE ACCESS ROUTE - STONE
- INDICATIVE ACCESS ROUTE - TRACKWAY
- INDICATIVE AREA FOR TEMPORARY HIGHWAY IMPROVEMENTS
- INDICATIVE VISIBILITY SPRAY
- INDICATIVE PYLON WORKING AREA
- INDICATIVE PYLON STRINGING POSITION
- INDICATIVE CROSSING PROTECTION WORK AREA
- INDICATIVE CONSTRUCTION COMPOUND
- INDICATIVE STATUTORY UNDERTAKER WORKS
- INDICATIVE ENVIRONMENTAL MITIGATION
 - INDICATIVE OUTFALL
 - INDICATIVE OUTFALL PIPES
- INDICATIVE SUSTAINABLE DRAINAGE SYSTEM BASIN

Notes

This drawing is scaled at paper size A0, therefore any prints taken at smaller sizes will affect accuracy of the measurement units and should not be scaled against.

Coordinate System: British National Grid
 Sheet X Centroid Coordinate: 324319 Sheet Y Centroid Coordinate: 528515

0 50 100 150 200 250 Meters

BACKGROUND MAPPING INFORMATION HAS BEEN REPRODUCED FROM THE ORDNANCE SURVEY BY PERMISSION OF ORDNANCE SURVEY OF THE CONTROLLER OF HIS MAJESTY'S STATIONERY OFFICE. © CROWN COPYRIGHT AND DATABASE RIGHTS 2025 AC0008807949. © BLUESKY INTERNATIONAL LTD. NATIONAL GRID ELECTRICITY - 100024241. NATIONAL GRID GAS - 100024886.

A	MARCH 2025	FOR STATUTORY CONSULTATION	MG	TR	SF
Issue	Date	Remarks	Drawn	Checked	Approved
Title					

**NATIONAL GRID
GRIMSBY TO WALPOLE
S.42 CONSULTATION PLAN SERIES
SECTION 6 (SHEET 1 OF 16)
SOUTH HOLLAND DISTRICT COUNCIL**

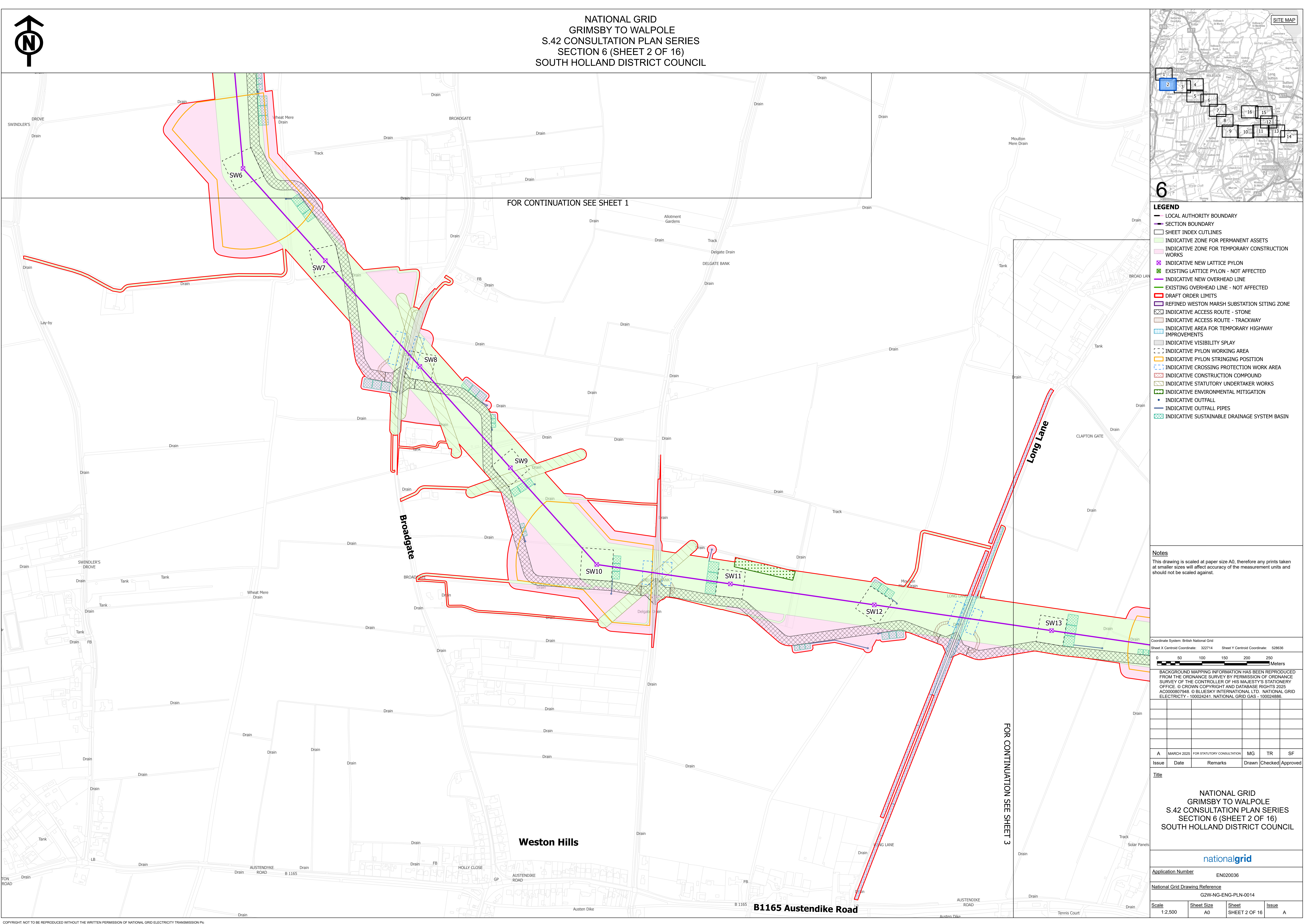
nationalgrid

Application Number: EN020036

National Grid Drawing Reference: G2W-NG-EN-PLN-0014

Scale: 1:2,500	Sheet Size: A0	Sheet: SHEET 1 OF 16	Issue: A
----------------	----------------	----------------------	----------

FOR CONTINUATION SEE SHEET 2



**NATIONAL GRID
GRIMSBY TO WALPOLE
S.42 CONSULTATION PLAN SERIES
SECTION 6 (SHEET 2 OF 16)
SOUTH HOLLAND DISTRICT COUNCIL**

FOR CONTINUATION SEE SHEET 1

Weston Hills

B1165 Austendike Road

Long Lane

FOR CONTINUATION SEE SHEET 3

SITE MAP

LEGEND

- LOCAL AUTHORITY BOUNDARY
- SECTION BOUNDARY
- SHEET INDEX CUTLINES
- INDICATIVE ZONE FOR PERMANENT ASSETS
- INDICATIVE ZONE FOR TEMPORARY CONSTRUCTION WORKS
- INDICATIVE NEW LATTICE PYLON
- EXISTING LATTICE PYLON - NOT AFFECTED
- INDICATIVE NEW OVERHEAD LINE
- EXISTING OVERHEAD LINE - NOT AFFECTED
- DRAFT ORDER LIMITS
- REFINED WESTON MARSH SUBSTATION SITING ZONE
- INDICATIVE ACCESS ROUTE - STONE
- INDICATIVE ACCESS ROUTE - TRACKWAY
- INDICATIVE AREA FOR TEMPORARY HIGHWAY IMPROVEMENTS
- INDICATIVE VISIBILITY SPPLAY
- INDICATIVE PYLON WORKING AREA
- INDICATIVE PYLON STRINGING POSITION
- INDICATIVE CROSSING PROTECTION WORK AREA
- INDICATIVE CONSTRUCTION COMPOUND
- INDICATIVE STATUTORY UNDERTAKER WORKS
- INDICATIVE ENVIRONMENTAL MITIGATION
- INDICATIVE OUTFALL
- INDICATIVE OUTFALL PIPES
- INDICATIVE SUSTAINABLE DRAINAGE SYSTEM BASIN

Notes

This drawing is scaled at paper size A0, therefore any prints taken at smaller sizes will affect accuracy of the measurement units and should not be scaled against.

Coordinate System: British National Grid
Sheet X Centroid Coordinate: 322714 Sheet Y Centroid Coordinate: 528636

0 50 100 150 200 250 Meters

BACKGROUND MAPPING INFORMATION HAS BEEN REPRODUCED FROM THE ORDNANCE SURVEY BY PERMISSION OF ORDNANCE SURVEY OF THE CONTROLLER OF HIS MAJESTY'S STATIONERY OFFICE. © CROWN COPYRIGHT AND DATABASE RIGHTS 2025 AC0000807948. © BLUESKY INTERNATIONAL LTD. NATIONAL GRID ELECTRICITY - 100024241. NATIONAL GRID GAS - 100024886.

A	MARCH 2025	FOR STATUTORY CONSULTATION	MG	TR	SF
Issue	Date	Remarks	Drawn	Checked	Approved

Title

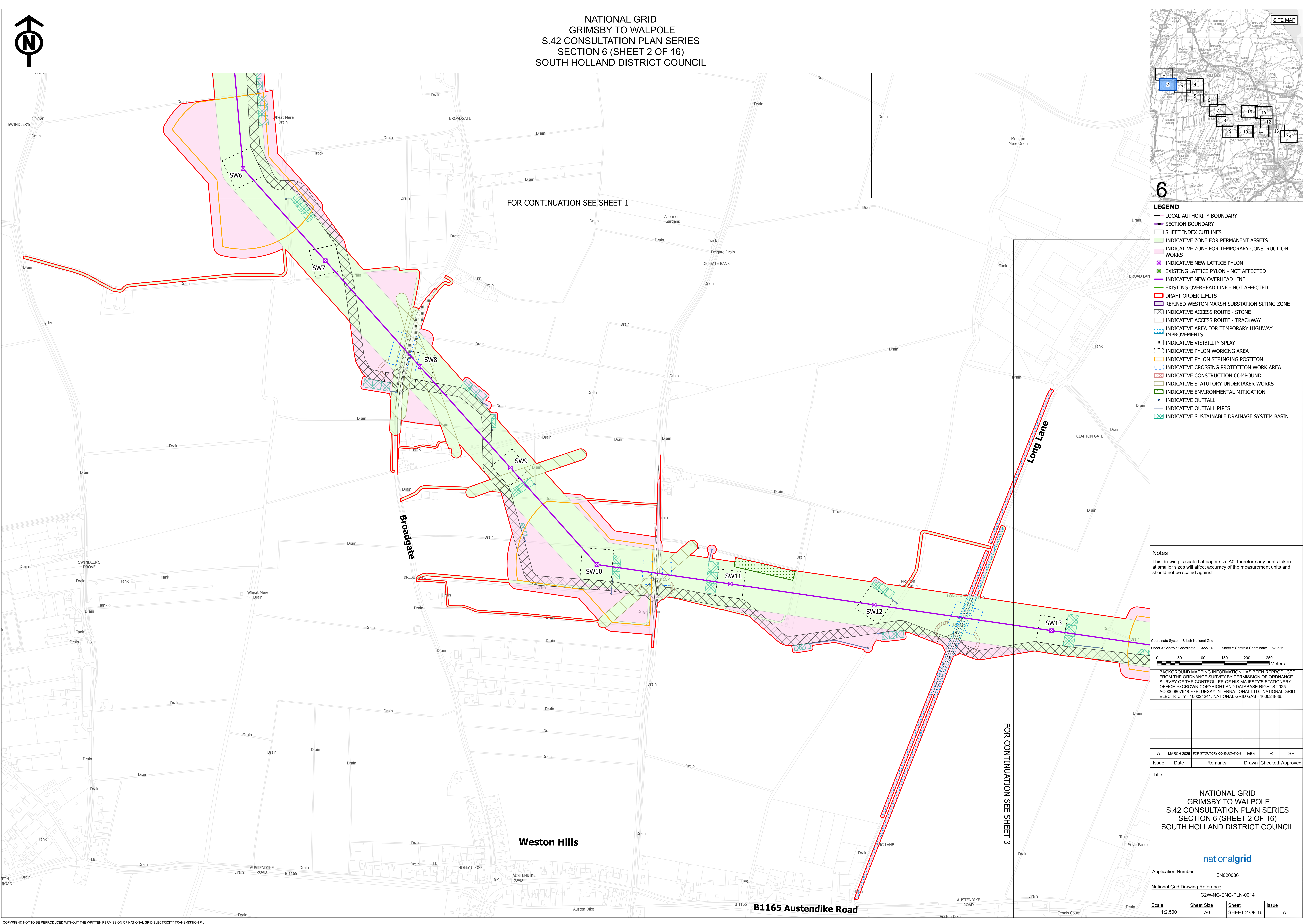
**NATIONAL GRID
GRIMSBY TO WALPOLE
S.42 CONSULTATION PLAN SERIES
SECTION 6 (SHEET 2 OF 16)
SOUTH HOLLAND DISTRICT COUNCIL**

nationalgrid

Application Number EN020036

National Grid Drawing Reference G2W-NG-ENG-PLN-0014

Scale	Sheet Size	Sheet	Issue
1:2,500	A0	SHEET 2 OF 16	A



- [illegible]

NATIONAL GRID
GRIMSBY TO WALPOLE
S.42 CONSULTATION PLAN SERIES
SECTION 6 (SHEET 2 OF 16)
SOUTH HOLLAND DISTRICT COUNCIL

FOR CONTINUATION SEE SHEET 1

FOR CONTINUATION SEE SHEET 3

LEGEND

LOCAL AUTHORITY BOUNDARY

SECTION BOUNDARY

SHEET INDEX CUTLINES

INDICATIVE ZONE FOR PERMANENT ASSETS

INDICATIVE ZONE FOR TEMPORARY CONSTRUCTION WORKS

INDICATIVE NEW LATTICE PYLON

EXISTING LATTICE PYLON - NOT AFFECTED

INDICATIVE NEW OVERHEAD LINE

EXISTING OVERHEAD LINE - NOT AFFECTED

DRAFT ORDER LIMITS

REFINED WESTON MARSH SUBSTATION SITING ZONE

INDICATIVE ACCESS ROUTE - STONE

INDICATIVE ACCESS ROUTE - TRACKWAY

INDICATIVE AREA FOR TEMPORARY HIGHWAY IMPROVEMENTS

INDICATIVE VISIBILITY SPPLAY

INDICATIVE PYLON WORKING AREA

INDICATIVE PYLON STRINGING POSITION

INDICATIVE CROSSING PROTECTION WORK AREA

INDICATIVE CONSTRUCTION COMPOUND

INDICATIVE STATUTORY UNDERTAKER WORKS

INDICATIVE ENVIRONMENTAL MITIGATION

INDICATIVE OUTFALL

INDICATIVE OUTFALL PIPES

INDICATIVE SUSTAINABLE DRAINAGE SYSTEM BASIN

Notes

This drawing is scaled at paper size A0; therefore any prints taken at smaller sizes will affect accuracy of the measurement units and should not be scaled against.

Coordinate System: British National Grid

Sheet X Centroid Coordinate: 322714 Sheet Y Centroid Coordinate: 528636

0 50 100 150 200 250 Meters

BACKGROUND MAPPING INFORMATION HAS BEEN REPRODUCED FROM THE ORDNANCE SURVEY BY PERMISSION OF ORDNANCE SURVEY OF THE CONTROLLER OF HIS MAJESTY'S STATIONERY OFFICE. © CROWN COPYRIGHT AND DATABASE RIGHTS 2025 AC0000807948. © BLUESKY INTERNATIONAL LTD. NATIONAL GRID ELECTRICITY - 100024241. NATIONAL GRID GAS - 100024886.

A MARCH 2025 FOR STATUTORY CONSULTATION MG TR SF

Issue Date Remarks Drawn Checked Approved

Title

NATIONAL GRID
GRIMSBY TO WALPOLE
S.42 CONSULTATION PLAN SERIES
SECTION 6 (SHEET 2 OF 16)
SOUTH HOLLAND DISTRICT COUNCIL

nationalgrid

Application Number EN020036

National Grid Drawing Reference G2W-NG-ENG-PLN-0014

Scale 1:2,500

Sheet Size A0

Sheet SHEET 2 OF 16

Issue A

COPYRIGHT: NOT TO BE REPRODUCED WITHOUT THE WRITTEN PERMISSION OF NATIONAL GRID ELECTRICITY TRANSMISSION Plc

[illegible]

NATIONAL GRID
GRIMSBY TO WALPOLE
S.42 CONSULTATION PLAN SERIES
SECTION 6 (SHEET 2 OF 16)
SOUTH HOLLAND DISTRICT COUNCIL

FOR CONTINUATION SEE SHEET 1

FOR CONTINUATION SEE SHEET 3

SITE MAP

6

LEGEND

LOCAL AUTHORITY BOUNDARY

SECTION BOUNDARY

SHEET INDEX CUTLINES

INDICATIVE ZONE FOR PERMANENT ASSETS

INDICATIVE ZONE FOR TEMPORARY CONSTRUCTION WORKS

INDICATIVE NEW LATTICE PYLON

EXISTING LATTICE Pylon - NOT AFFECTED

INDICATIVE NEW OVERHEAD LINE

EXISTING OVERHEAD LINE - NOT AFFECTED

DRAFT ORDER LIMITS

REFINED WESTON MARSH SUBSTATION SITTING ZONE

INDICATIVE ACCESS ROUTE - STONE

INDICATIVE ACCESS ROUTE - TRACKWAY

INDICATIVE AREA FOR TEMPORARY HIGHWAY IMPROVEMENTS

INDICATIVE VISIBILITY SPPLAY

INDICATIVE PYLON WORKING AREA

INDICATIVE PYLON STRINGING POSITION

INDICATIVE CROSSING PROTECTION WORK AREA

INDICATIVE CONSTRUCTION COMPOUND

INDICATIVE STATUTORY UNDERTAKER WORKS

INDICATIVE ENVIRONMENTAL MITIGATION

INDICATIVE OUTFALL

INDICATIVE OUTFALL PIPES

INDICATIVE SUSTAINABLE DRAINAGE SYSTEM BASIN

Notes

This drawing is scaled at paper size A0; therefore any prints taken at smaller sizes will affect accuracy of the measurement units and should not be scaled against.

Coordinate System: British National Grid

Sheet X Centroid Coordinate: 322714 Sheet Y Centroid Coordinate: 528636

0 50 100 150 200 250 Meters

BACKGROUND MAPPING INFORMATION HAS BEEN REPRODUCED FROM THE ORDNANCE SURVEY BY PERMISSION OF ORDNANCE SURVEY OF THE CONTROLLER OF HIS MAJESTY'S STATIONERY OFFICE. © CROWN COPYRIGHT AND DATABASE RIGHTS 2025 AC0000807948. © BLUESKY INTERNATIONAL LTD. NATIONAL GRID ELECTRICITY - 100024241. NATIONAL GRID GAS - 100024886.

A MARCH 2025 FOR STATUTORY CONSULTATION MG TR SF Issue Date Remarks Drawn Checked Approved

Title

NATIONAL GRID GRIMSBY TO WALPOLE S.42 CONSULTATION PLAN SERIES SECTION 6 (SHEET 2 OF 16) SOUTH HOLLAND DISTRICT COUNCIL

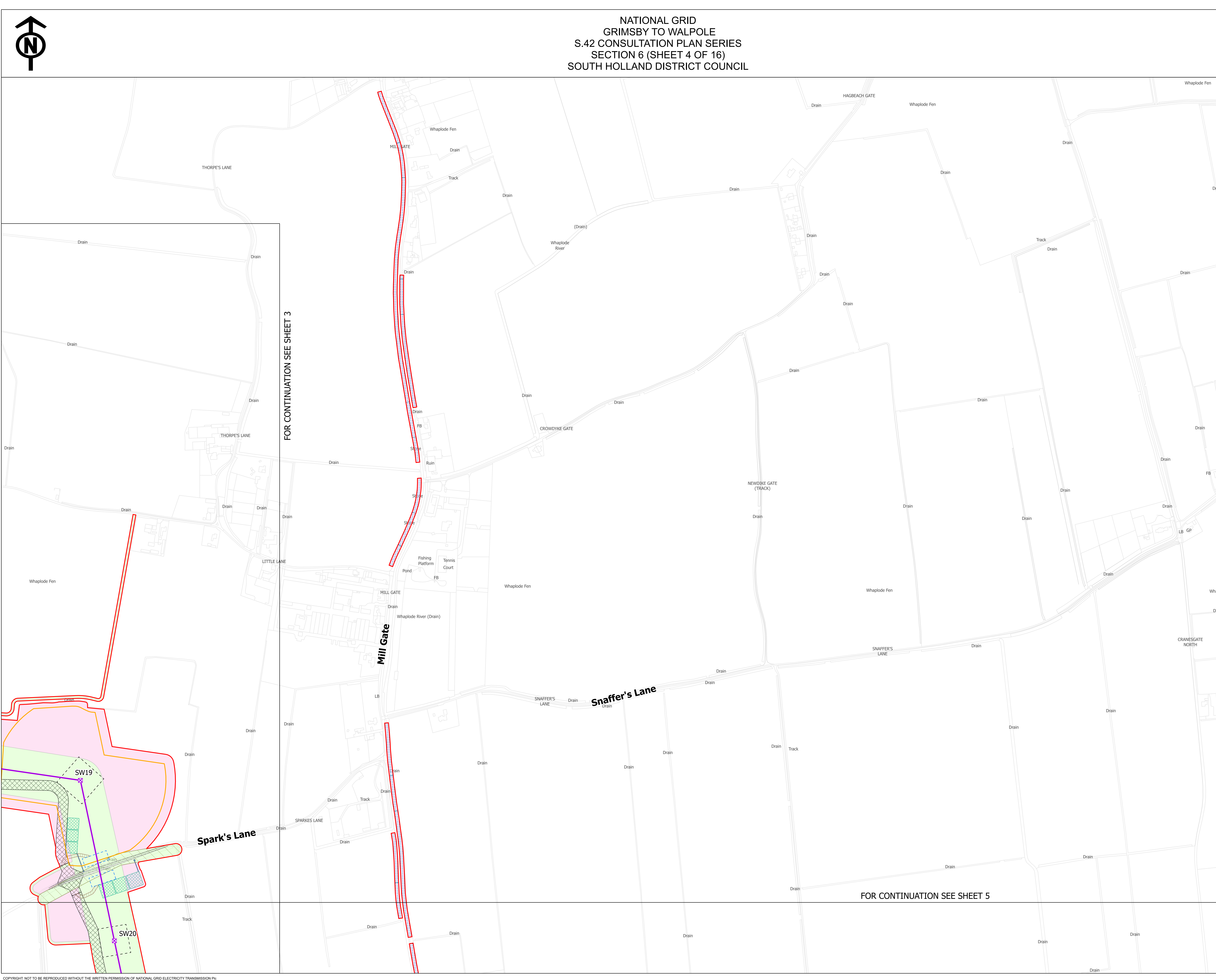
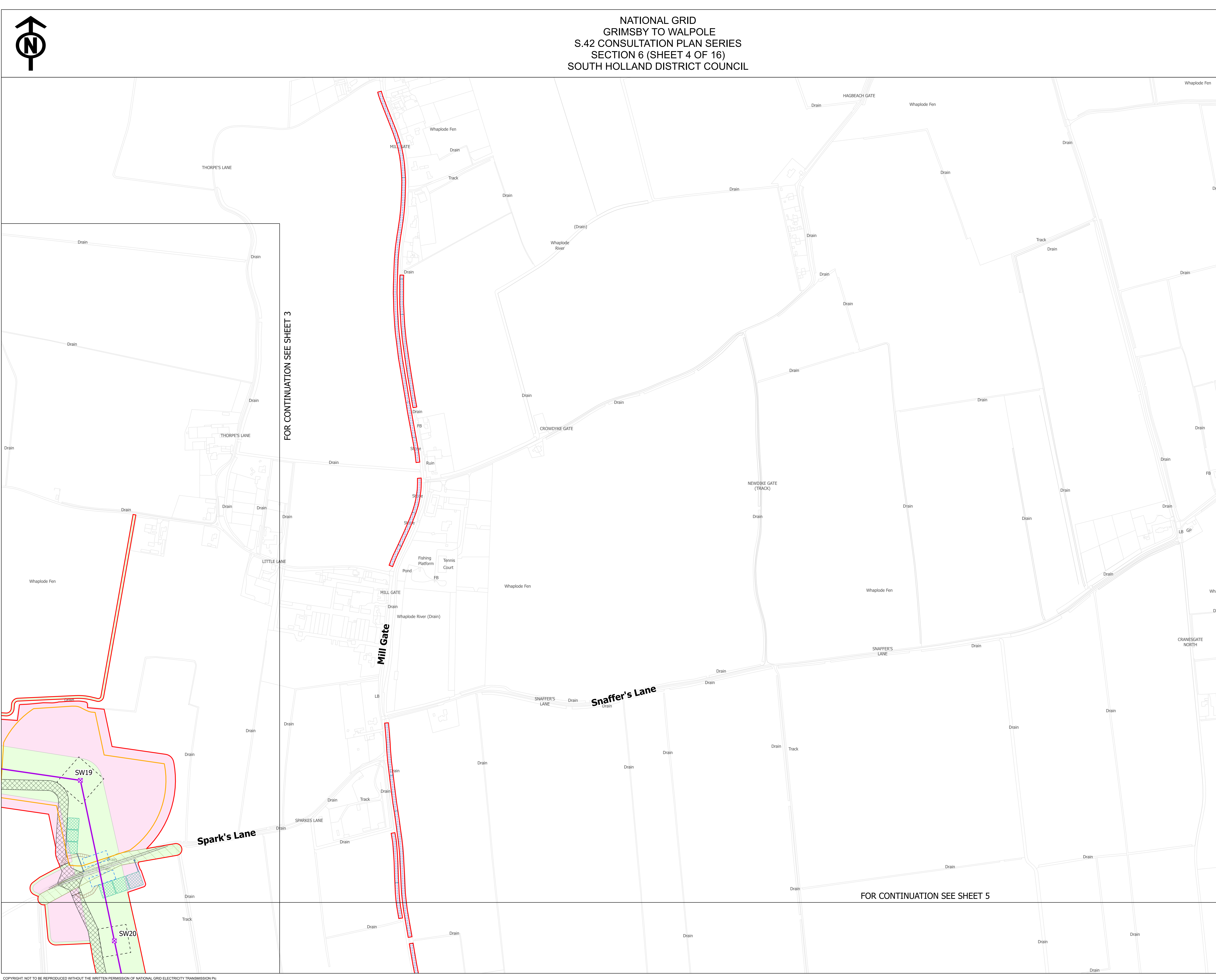
nationalgrid

Application Number EN020036

National Grid Drawing Reference G2W-NG-ENG-PLN-0014

Scale 1:2,500 Sheet Size A0 Sheet SHEET 2 OF 16 Issue A

COPYRIGHT: NOT TO BE REPRODUCED WITHOUT THE WRITTEN PERMISSION OF NATIONAL GRID ELECTRICITY TRANSMISSION PLC

[illegible]

-
- NATIONAL GRID
GRIMSBY TO WALPOLE
S.42 CONSULTATION PLAN SERIES
SECTION 6 (SHEET 4 OF 16)
SOUTH HOLLAND DISTRICT COUNCIL
- FOR CONTINUATION SEE SHEET 3
- FOR CONTINUATION SEE SHEET 5
- Copyright © 2016 South Holland District Council. All rights reserved. This document is the property of South Holland District Council and is not to be reproduced without the written permission of South Holland District Council.

[illegible]

NATIONAL GRID
GRIMSBY TO WALPOLE
S.42 CONSULTATION PLAN SERIES
SECTION 6 (SHEET 4 OF 16)
SOUTH HOLLAND DISTRICT COUNCIL

FOR CONTINUATION SEE SHEET 3

FOR CONTINUATION SEE SHEET 5

Copyright © 2016 South Holland District Council. All rights reserved. This document is the property of South Holland District Council and is loaned to you for your use only. It is not to be reproduced, stored in a retrieval system, or transmitted, in any form or by any means, electronic, mechanical, photocopying, recording, or by any information storage or retrieval system, without the prior written permission of South Holland District Council.

NATIONAL GRID
GRIMSBY TO WALPOLE
S.42 CONSULTATION PLAN SERIES
SECTION 6 (SHEET 4 OF 16)
SOUTH HOLLAND DISTRICT COUNCIL

FOR CONTINUATION SEE SHEET 3

FOR CONTINUATION SEE SHEET 5

Copyright © 2016 South Holland District Council. All rights reserved. This document is the property of South Holland District Council and is not to be reproduced without the written permission of South Holland District Council.

NATIONAL GRID
GRIMSBY TO WALPOLE
S.42 CONSULTATION PLAN SERIES
SECTION 6 (SHEET 4 OF 16)
SOUTH HOLLAND DISTRICT COUNCIL

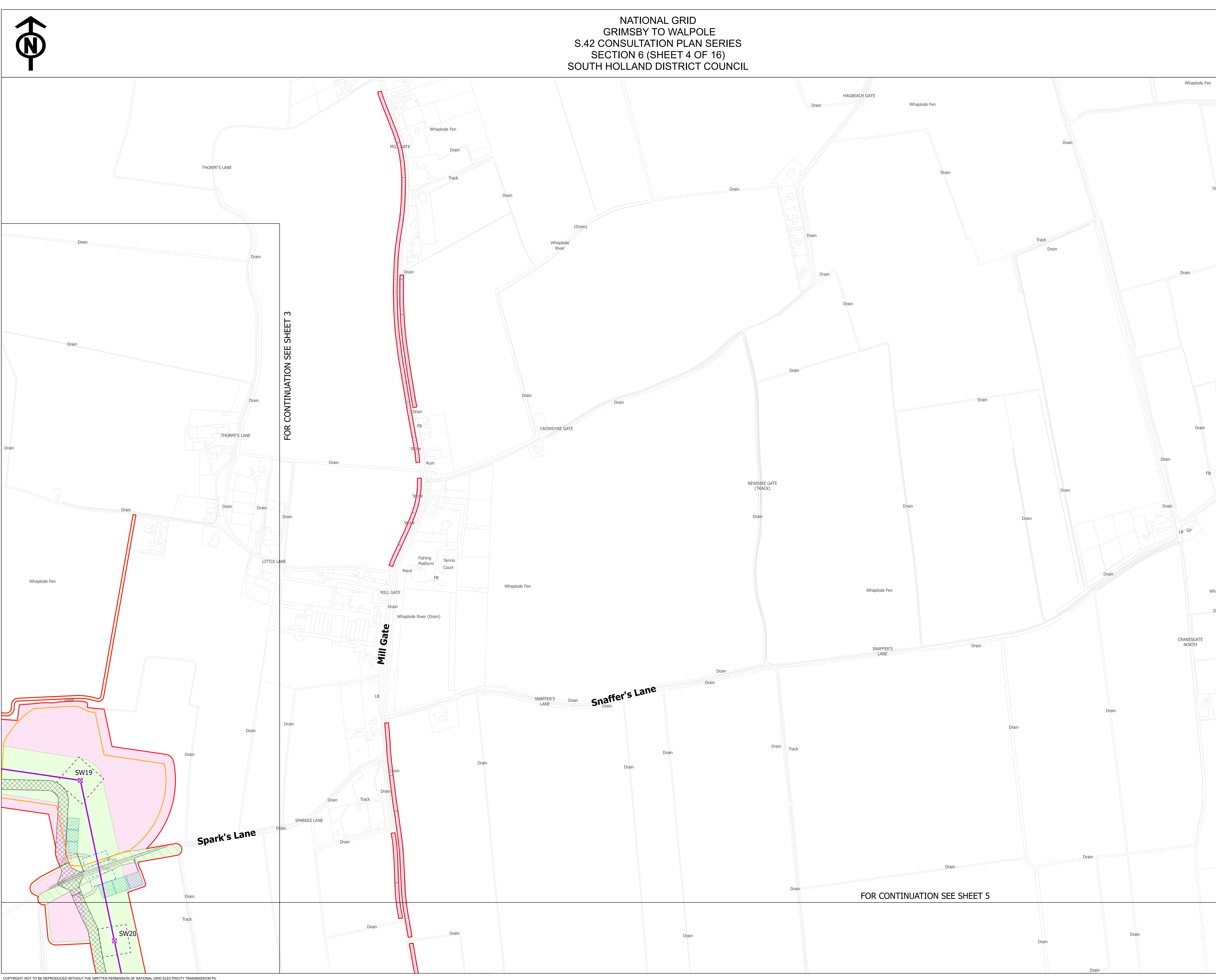
FOR CONTINUATION SEE SHEET 3

FOR CONTINUATION SEE SHEET 5

Thorpe's Lane
Little Lane
Spark's Lane
Snaffer's Lane
Mill Gate
Whaplode Fen
Whaplode River
Drain
Track
Pond
Fishing Platform
Tennis Court
Ruin
FB
LB
GP
CRANESGATE NORTH

SW19
SW20

Copyright: Not to be reproduced without the written permission of National Grid Electricity Transmission Plc

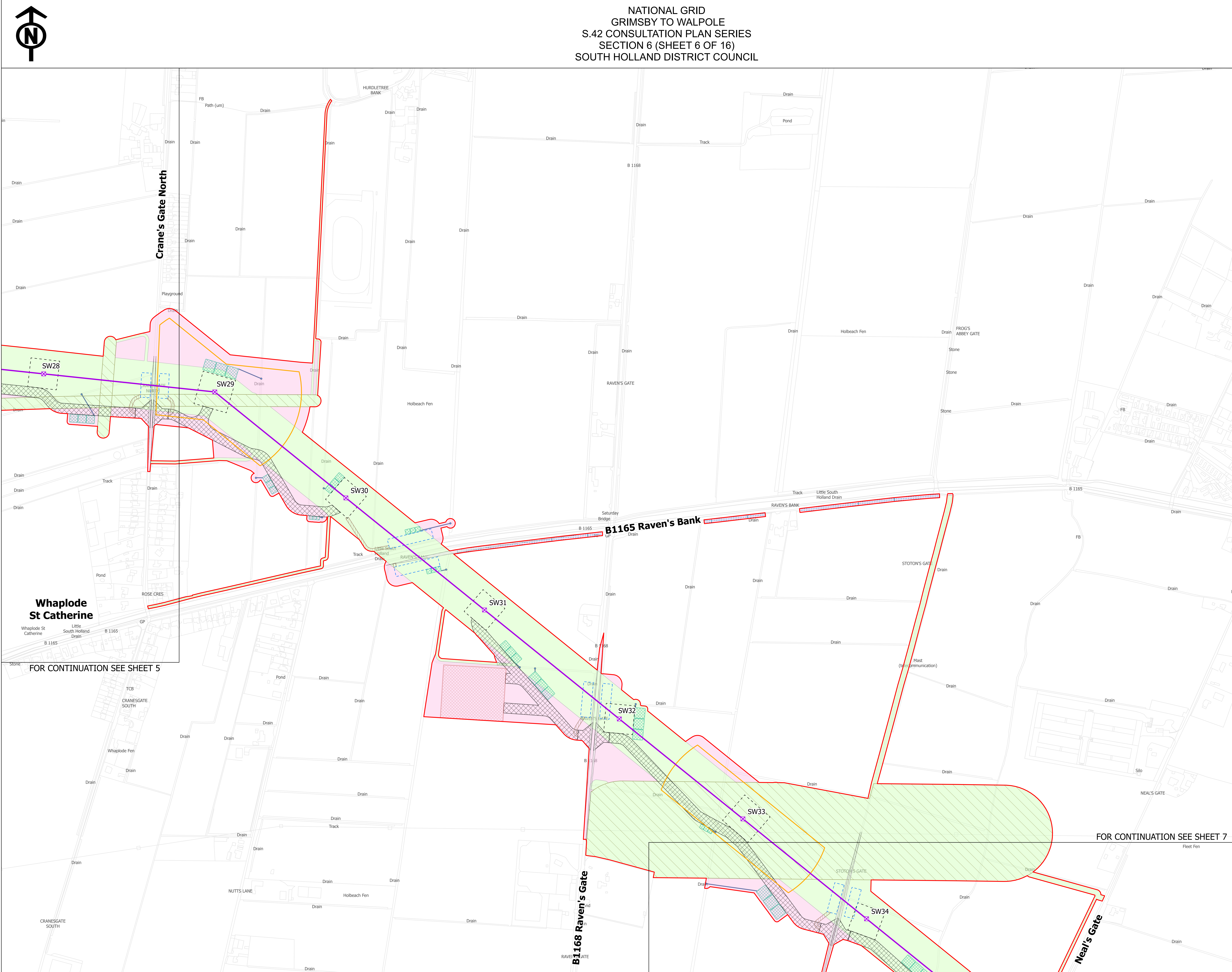


NATIONAL GRID
GRIMSBY TO WALPOLE
S.42 CONSULTATION PLAN SERIES
SECTION 6 (SHEET 4 OF 16)
SOUTH HOLLAND DISTRICT COUNCIL

FOR CONTINUATION SEE SHEET 3

FOR CONTINUATION SEE SHEET 5

Copyright © 2016 South Holland District Council. All rights reserved. This document is the property of South Holland District Council and is loaned to you for your use only. It is not to be reproduced, stored in a retrieval system, or transmitted in any form or by any means, electronic, mechanical, photocopying, recording, or by any information storage or retrieval system, without the prior written permission of South Holland District Council.



SITE MAP

LEGEND

- LOCAL AUTHORITY BOUNDARY
- - SECTION BOUNDARY
- [] SHEET INDEX CUTLINES
- [] INDICATIVE ZONE FOR PERMANENT ASSETS
- [] INDICATIVE ZONE FOR TEMPORARY CONSTRUCTION WORKS
- [X] INDICATIVE NEW LATTICE PYLON
- [X] EXISTING LATTICE PYLON - NOT AFFECTED
- [X] INDICATIVE NEW OVERHEAD LINE
- [X] EXISTING OVERHEAD LINE - NOT AFFECTED
- [] DRAFT ORDER LIMITS
- [] REFINED WESTON MARSH SUBSTATION SITING ZONE
- [X] INDICATIVE ACCESS ROUTE - STONE
- [X] INDICATIVE ACCESS ROUTE - TRACKWAY
- [] INDICATIVE AREA FOR TEMPORARY HIGHWAY IMPROVEMENTS
- [] INDICATIVE VISIBILITY SPLAY
- [] INDICATIVE PYLON WORKING AREA
- [] INDICATIVE PYLON STRINGING POSITION
- [] INDICATIVE CROSSING PROTECTION WORK AREA
- [] INDICATIVE CONSTRUCTION COMPOUND
- [] INDICATIVE STATUTORY UNDERTAKER WORKS
- [] INDICATIVE ENVIRONMENTAL MITIGATION
- [] INDICATIVE OUTFALL
- [] INDICATIVE OUTFALL PIPES
- [] INDICATIVE SUSTAINABLE DRAINAGE SYSTEM BASIN

Notes

This drawing is scaled at paper size A0, therefore any prints taken at smaller sizes will affect accuracy of the measurement units and should not be scaled against.

Coordinate System: British National Grid
 Sheet X Centroid Coordinate: 320284 Sheet Y Centroid Coordinate: 535060

0 50 100 150 200 250
Meters

BACKGROUND MAPPING INFORMATION HAS BEEN REPRODUCED FROM THE ORDNANCE SURVEY BY PERMISSION OF ORDNANCE SURVEY OF THE CONTROLLER OF HIS MAJESTY'S STATIONERY OFFICE. © CROWN COPYRIGHT AND DATABASE RIGHTS 2025 AC000807948. © BLUE SKY INTERNATIONAL LTD. NATIONAL GRID ELECTRICITY - 100024241. NATIONAL GRID GAS - 100024886.

A	MARCH 2025	FOR STATUTORY CONSULTATION	MG	TR	SF
Issue	Date	Remarks	Drawn	Checked	Approved
Title					

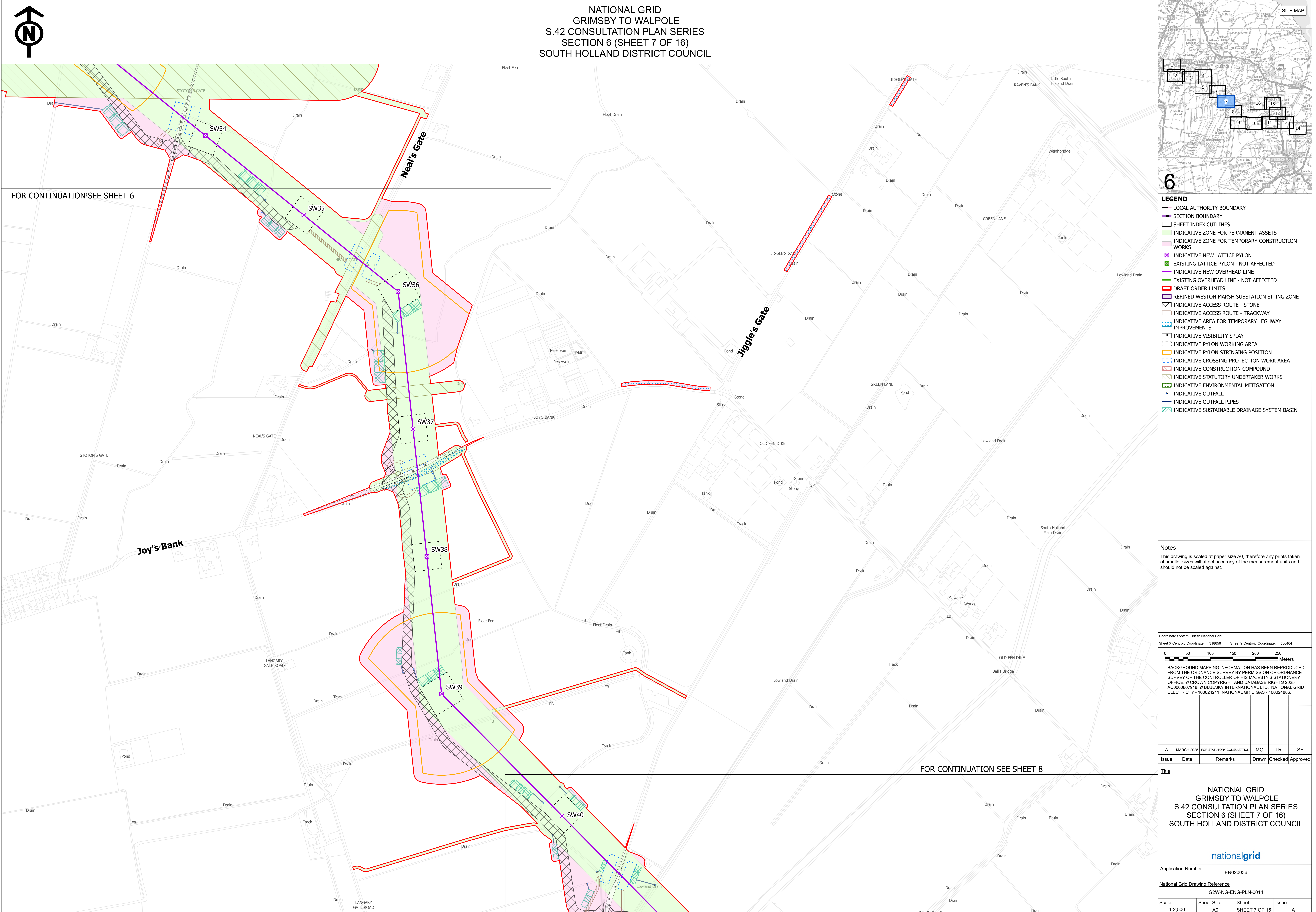
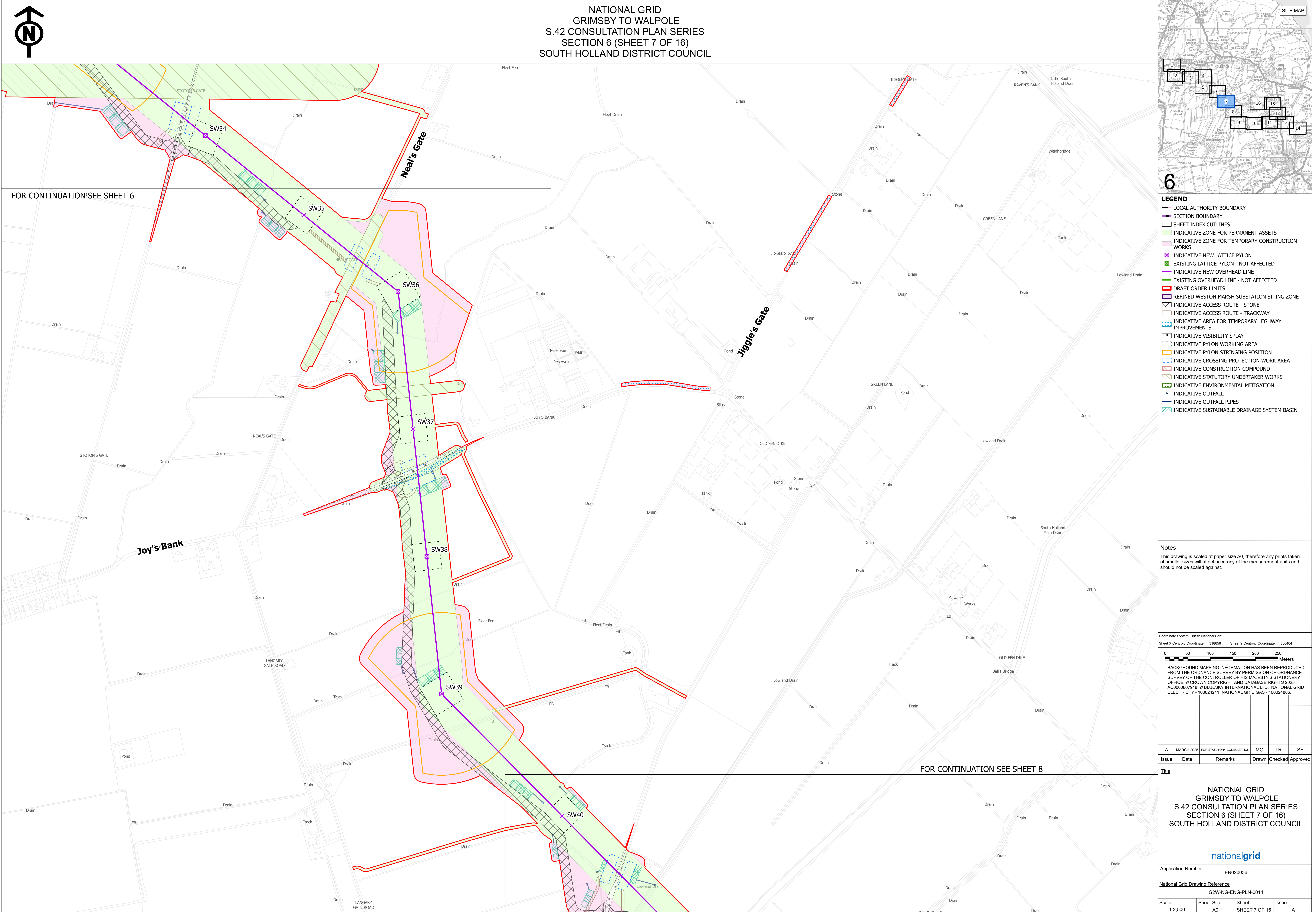
NATIONAL GRID
GRIMSBY TO WALPOLE
S.42 CONSULTATION PLAN SERIES
SECTION 6 (SHEET 6 OF 16)
SOUTH HOLLAND DISTRICT COUNCIL

nationalgrid

Application Number EN020036

National Grid Drawing Reference
GZW-NG-ENG-PLN-0014

Scale	Sheet Size	Sheet	Issue
1:2,500	A0	SHEET 6 OF 16	A

[illegible]

- NATIONAL GRID
GRIMSBY TO WALPOLE
S.42 CONSULTATION PLAN SERIES
SECTION 6 (SHEET 7 OF 16)
SOUTH HOLLAND DISTRICT COUNCIL

FOR CONTINUATION SEE SHEET 8

FOR CONTINUATION-SEE SHEET 6

SITE MAP

6

LEGEND

LOCAL AUTHORITY BOUNDARY

SECTION BOUNDARY

SHEET INDEX CUT LINES

INDICATIVE ZONE FOR PERMANENT ASSETS

INDICATIVE ZONE FOR TEMPORARY CONSTRUCTION WORKS

INDICATIVE NEW LATTICE PYLON

EXISTING LATTICE PYLON - NOT AFFECTED

INDICATIVE NEW OVERHEAD LINE

EXISTING OVERHEAD LINE - NOT AFFECTED

DRAFT ORDER LIMITS

REFINED WESTON MARSH SUBSTATION SITTING ZONE

INDICATIVE ACCESS ROUTE - STONE

INDICATIVE ACCESS ROUTE - TRACKWAY

INDICATIVE AREA FOR TEMPORARY HIGHWAY IMPROVEMENTS

INDICATIVE VISIBILITY SPILL

INDICATIVE PYLON WORKING AREA

INDICATIVE Pylon STRINGING POSITION

INDICATIVE CROSSING PROTECTION WORK AREA

INDICATIVE CONSTRUCTION COMPOUND

INDICATIVE STATUTORY UNDERTAKER WORKS

INDICATIVE ENVIRONMENTAL MITIGATION

INDICATIVE OUTFALL

INDICATIVE OUTFALL PIPES

INDICATIVE SUSTAINABLE DRAINAGE SYSTEM BASIN

Notes

This drawing is scaled at paper size A0, therefore any prints taken at smaller sizes will affect accuracy of the measurement units and should not be scaled against.

Coordinate System: British National Grid

Sheet X Centroid Coordinate: 318656 Sheet Y Centroid Coordinate: 536404

0 50 100 150 200 250 Meters

BACKGROUND MAPPING INFORMATION HAS BEEN REPRODUCED FROM THE ORDNANCE SURVEY BY PERMISSION OF ORDNANCE SURVEY OF THE CONTROLLER OF HIS MAJESTY'S STATIONERY OFFICE © CROWN COPYRIGHT AND DATABASE RIGHTS 2025 AC000007948 © BLUESKY INTERNATIONAL LTD. NATIONAL GRID ELECTRICITY - 100024241, NATIONAL GRID GAS - 100024886.

A	MARCH 2025	FOR STATUTORY CONSULTATION	MG	TR	SF
Issue	Date	Remarks	Drawn	Checked	Approved
Title	NATIONAL GRID GRIMSBY TO WALPOLE S.42 CONSULTATION PLAN SERIES SECTION 6 (SHEET 7 OF 16) SOUTH HOLLAND DISTRICT COUNCIL				
nationalgrid					
Application Number		EN020036			
National Grid Drawing Reference GZW-NG-ENG-PLN-0014					
Scale	Sheet Size	Sheet	Issue		
1:2,500	A0	SHEET 7 OF 16	A		

NATIONAL GRID
GRIMSBY TO WALPOLE
S.42 CONSULTATION PLAN SERIES
SECTION 6 (SHEET 7 OF 16)
SOUTH HOLLAND DISTRICT COUNCIL

SITE MAP

6

LEGEND

LOCAL AUTHORITY BOUNDARY

SECTION BOUNDARY

SHEET INDEX CUT LINES

INDICATIVE ZONE FOR PERMANENT ASSETS

INDICATIVE ZONE FOR TEMPORARY CONSTRUCTION WORKS

INDICATIVE NEW LATTICE PYLON - NOT AFFECTED

EXISTING LATTICE PYLON - NOT AFFECTED

INDICATIVE NEW OVERHEAD LINE

EXISTING OVERHEAD LINE - NOT AFFECTED

DRAFT ORDER LIMITS

REFINED WESTON MARSH SUBSTATION SITTING ZONE

INDICATIVE ACCESS ROUTE - STONE

INDICATIVE ACCESS ROUTE - TRACKWAY

INDICATIVE AREA FOR TEMPORARY HIGHWAY IMPROVEMENTS

INDICATIVE VISIBILITY SPAY

INDICATIVE PYLON WORKING AREA

INDICATIVE Pylon STRINGING POSITION

INDICATIVE CROSSING PROTECTION WORK AREA

INDICATIVE CONSTRUCTION COMPOUND

INDICATIVE STATUTORY UNDERTAKER WORKS

INDICATIVE ENVIRONMENTAL MITIGATION

INDICATIVE OUTFALL

INDICATIVE OUTFALL PIPES

INDICATIVE SUSTAINABLE DRAINAGE SYSTEM BASIN

Notes

This drawing is scaled at paper size A0, therefore any prints taken at smaller sizes will affect accuracy of the measurement units and should not be scaled against.

Coordinate System: British National Grid
Sheet X Centroid Coordinate: 318656 Sheet Y Centroid Coordinate: 536404

0 50 100 150 200 250 Meters

BACKGROUND MAPPING INFORMATION HAS BEEN REPRODUCED FROM THE ORDNANCE SURVEY BY PERMISSION OF ORDNANCE SURVEY OF THE CONTROLLER OF HIS MAJESTY'S STATIONERY OFFICE © CROWN COPYRIGHT AND DATABASE RIGHTS 2025 AC000B07948 © BLUESKY INTERNATIONAL LTD. NATIONAL GRID ELECTRICITY ~ 100024241. NATIONAL GRID GAS ~ 100024886.

A MARCH 2025 FOR STATUTORY CONSULTATION MG TR SF

Issue Date Remarks Drawn Checked Approved

Title

NATIONAL GRID
GRIMSBY TO WALPOLE
S.42 CONSULTATION PLAN SERIES
SECTION 6 (SHEET 7 OF 16)
SOUTH HOLLAND DISTRICT COUNCIL

nationalgrid

Application NumberEN020036

National Grid Drawing ReferenceGZW-NG-ENG-PLN-0014

Scale1:2,500

Sheet SizeA0

SheetSHEET 7 OF 16

IssueA

FOR CONTINUATION SEE SHEET 6

Joy's Bank

Neal's Gate

Jiggie's Gate

FOR CONTINUATION SEE SHEET 8

NATIONAL GRID
GRIMSBY TO WALPOLE
S.42 CONSULTATION PLAN SERIES
SECTION 6 (SHEET 7 OF 16)
SOUTH HOLLAND DISTRICT COUNCIL

SITE MAP

FOR CONTINUATION SEE SHEET 6

The main map displays a section of land with various features labeled: STOTON'S GATE, Neal's Gate, Joy's Bank, Jiggle's Gate, FLEET FEN, JOY'S BANK, LANGARY GATE ROAD, LITTLE SOUTH HOLLAND DRAIN, WEAIRBRIDGE, TANK, LOWLAND DRAIN, OLD FEN DIKE, BELL'S BRIDGE, SEWAGE WORKS, LB, TRACK, FB, POND, SILOS, GP, RAVENS' BANK, GREEN LANE, NEAL'S GATE, SW34, SW35, SW36, SW37, SW38, SW39, SW40.

FOR CONTINUATION SEE SHEET 8

LOCAL AUTHORITY BOUNDARY

SECTION BOUNDARY

SHEET INDEX CUTLINES

INDICATIVE ZONE FOR PERMANENT ASSETS

INDICATIVE ZONE FOR TEMPORARY CONSTRUCTION WORKS

INDICATIVE NEW LATTICE PYLON

EXISTING LATTICE PYLON - NOT AFFECTED

INDICATIVE NEW OVERHEAD LINE

EXISTING OVERHEAD LINE - NOT AFFECTED

DRAFT ORDER LIMITS

REFINED WESTON MARSH SUBSTATION SITTING ZONE

INDICATIVE ACCESS ROUTE - STONE

INDICATIVE ACCESS ROUTE - TRACKWAY

INDICATIVE AREA FOR TEMPORARY HIGHWAY IMPROVEMENTS

INDICATIVE VISIBILITY SPAY

INDICATIVE PYLON WORKING AREA

INDICATIVE PYLON STRINGING POSITION

INDICATIVE CROSSING PROTECTION WORK AREA

INDICATIVE CONSTRUCTION COMPOUND

INDICATIVE STATUTORY UNDERTAKER WORKS

INDICATIVE ENVIRONMENTAL MITIGATION

INDICATIVE OUTFALL

INDICATIVE OUTFALL PIPES

INDICATIVE SUSTAINABLE DRAINAGE SYSTEM BASIN

Notes

This drawing is scaled at paper size A0, therefore any prints taken at smaller sizes will affect accuracy of the measurement units and should not be scaled against.

Coordinate System: British National Grid

Sheet X Centroid Coordinate: 318656 Sheet Y Centroid Coordinate: 536404

0 50 100 150 200 250 Meters

BACKGROUND MAPPING INFORMATION HAS BEEN REPRODUCED FROM THE ORDNANCE SURVEY BY PERMISSION OF ORDNANCE SURVEY OF THE CONTROLLER OF HIS MAJESTY'S STATIONERY OFFICE ©CROWN COPYRIGHT AND DATABASE RIGHTS 2025 AC000B07948 © BLUESKY INTERNATIONAL LTD. NATIONAL GRID ELECTRICITY - 100024241. NATIONAL GRID GAS - 100024886.

A	MARCH 2025	FOR STATUTORY CONSULTATION	MG	TR	SF
Issue	Date	Remarks	Drawn	Checked	Approved
Title					
NATIONAL GRID GRIMSBY TO WALPOLE S.42 CONSULTATION PLAN SERIES SECTION 6 (SHEET 7 OF 16) SOUTH HOLLAND DISTRICT COUNCIL					
nationalgrid					
Application Number		EN020036			
National Grid Drawing Reference					
GZW-NG-ENG-PLN-0014					
Scale	Sheet Size	Sheet	Issue		
1:2,500	A0	SHEET 7 OF 16	A		

NATIONAL GRID
GRIMSBY TO WALPOLE
S.42 CONSULTATION PLAN SERIES
SECTION 6 (SHEET 7 OF 16)
SOUTH HOLLAND DISTRICT COUNCIL

SITE MAP

6

LEGEND

- LOCAL AUTHORITY BOUNDARY
- SECTION BOUNDARY
- SHEET INDEX CUT LINES
- INDICATIVE ZONE FOR PERMANENT ASSETS
- INDICATIVE ZONE FOR TEMPORARY CONSTRUCTION WORKS
- ✕ INDICATIVE NEW LATTICE PYLON
- EXISTING LATTICE PYLON - NOT AFFECTED
- INDICATIVE NEW OVERHEAD LINE
- EXISTING OVERHEAD LINE - NOT AFFECTED
- DRAFT ORDER LIMITS
- REFINED WESTON MARSH SUBSTATION SITTING ZONE
- INDICATIVE ACCESS ROUTE - STONE
- INDICATIVE ACCESS ROUTE - TRACKWAY
- INDICATIVE AREA FOR TEMPORARY HIGHWAY IMPROVEMENTS
- INDICATIVE VISIBILITY SPILL
- INDICATIVE PYLON WORKING AREA
- INDICATIVE Pylon STRINGING POSITION
- INDICATIVE CROSSING PROTECTION WORK AREA
- INDICATIVE CONSTRUCTION COMPOUND
- INDICATIVE STATUTORY UNDERTAKER WORKS
- INDICATIVE ENVIRONMENTAL MITIGATION
 - INDICATIVE OUTFALL
- INDICATIVE OUTFALL PIPES
- INDICATIVE SUSTAINABLE DRAINAGE SYSTEM BASIN

Notes

This drawing is scaled at paper size A0, therefore any prints taken at smaller sizes will affect accuracy of the measurement units and should not be scaled against.

Coordinate System: British National Grid
Sheet X Centroid Coordinate: 318656 Sheet Y Centroid Coordinate: 536404

0 50 100 150 200 250 Meters

BACKGROUND MAPPING INFORMATION HAS BEEN REPRODUCED FROM THE ORDNANCE SURVEY BY PERMISSION OF ORDNANCE SURVEY OF THE CONTROLLER OF HIS MAJESTY'S STATIONERY OFFICE. © CROWN COPYRIGHT AND DATABASE RIGHTS 2025 AC000007948. © BLUESKY INTERNATIONAL LTD. NATIONAL GRID ELECTRICITY - 100024241. NATIONAL GRID GAS - 100024886.

A	MARCH 2025	FOR STATUTORY CONSULTATION	MG	TR	SF
Issue	Date	Remarks	Drawn	Checked	Approved

Title
NATIONAL GRID GRIMSBY TO WALPOLE S.42 CONSULTATION PLAN SERIES SECTION 6 (SHEET 7 OF 16) SOUTH HOLLAND DISTRICT COUNCIL

nationalgrid

Application NumberEN020036

National Grid Drawing ReferenceGZW-NG-ENG-PLN-0014

Scale	Sheet Size	Sheet	Issue
1:2,500	A0	SHEET 7 OF 16	A

NATIONAL GRID
GRIMSBY TO WALPOLE
S.42 CONSULTATION PLAN SERIES
SECTION 6 (SHEET 7 OF 16)
SOUTH HOLLAND DISTRICT COUNCIL

SHEET INDEX CUT LINES

INDICATIVE ZONE FOR PERMANENT ASSETS

INDICATIVE ZONE FOR TEMPORARY CONSTRUCTION WORKS

INDICATIVE NEW LATTICE PYLON - NOT AFFECTED

EXISTING LATTICE PYLON - NOT AFFECTED

INDICATIVE NEW OVERHEAD LINE

EXISTING OVERHEAD LINE - NOT AFFECTED

DRAFT ORDER LIMITS

REFINED WESTON MARSH SUBSTATION SITTING ZONE

INDICATIVE ACCESS ROUTE - STONE

INDICATIVE ACCESS ROUTE - TRACKWAY

INDICATIVE AREA FOR TEMPORARY HIGHWAY IMPROVEMENTS

INDICATIVE VISIBILITY SPILL

INDICATIVE PYLON WORKING AREA

INDICATIVE Pylon STRINGING POSITION

INDICATIVE CROSSING PROTECTION WORK AREA

INDICATIVE CONSTRUCTION COMPOUND

INDICATIVE STATUTORY UNDERTAKER WORKS

INDICATIVE ENVIRONMENTAL MITIGATION

INDICATIVE OUTFALL

INDICATIVE OUTFALL PIPES

INDICATIVE SUSTAINABLE DRAINAGE SYSTEM BASIN

LOCAL AUTHORITY BOUNDARY

SECTION BOUNDARY

SHEET INDEX CUT LINES

INDICATIVE ZONE FOR PERMANENT ASSETS

INDICATIVE ZONE FOR TEMPORARY CONSTRUCTION WORKS

INDICATIVE NEW LATTICE PYLON - NOT AFFECTED

EXISTING LATTICE PYLON - NOT AFFECTED

INDICATIVE NEW OVERHEAD LINE

EXISTING OVERHEAD LINE - NOT AFFECTED

DRAFT ORDER LIMITS

REFINED WESTON MARSH SUBSTATION SITTING ZONE

INDICATIVE ACCESS ROUTE - STONE

INDICATIVE ACCESS ROUTE - TRACKWAY

INDICATIVE AREA FOR TEMPORARY HIGHWAY IMPROVEMENTS

INDICATIVE VISIBILITY SPILL

INDICATIVE PYLON WORKING AREA

INDICATIVE Pylon STRINGING POSITION

INDICATIVE CROSSING PROTECTION WORK AREA

INDICATIVE CONSTRUCTION COMPOUND

INDICATIVE STATUTORY UNDERTAKER WORKS

INDICATIVE ENVIRONMENTAL MITIGATION

INDICATIVE OUTFALL

INDICATIVE OUTFALL PIPES

INDICATIVE SUSTAINABLE DRAINAGE SYSTEM BASIN

Notes

This drawing is scaled at paper size A0; therefore any prints taken at smaller sizes will affect accuracy of the measurement units and should not be scaled against.

Coordinate System: British National Grid

Sheet X Centroid Coordinate: 318656 Sheet Y Centroid Coordinate: 536404

0 50 100 150 200 250

Meters

BACKGROUND MAPPING INFORMATION HAS BEEN REPRODUCED FROM THE ORDNANCE SURVEY BY PERMISSION OF ORDNANCE SURVEY OF THE CONTROLLER OF HIS MAJESTY'S STATIONERY OFFICE © CROWN COPYRIGHT AND DATABASE RIGHTS 2025 AC000B07948 © BLUESKY INTERNATIONAL LTD. NATIONAL GRID ELECTRICITY ~ 100024241. NATIONAL GRID GAS ~ 100024886.

A MARCH 2025 FOR STATUTORY CONSULTATION MG TR SF

Issue Date Remarks Drawn Checked Approved

Title

NATIONAL GRID
GRIMSBY TO WALPOLE
S.42 CONSULTATION PLAN SERIES
SECTION 6 (SHEET 7 OF 16)
SOUTH HOLLAND DISTRICT COUNCIL

nationalgrid

Application Number EN020036

National Grid Drawing Reference GZW-NG-ENG-PLN-0014

Scale Sheet Size Sheet Issue

1:2,500 A0 SHEET 7 OF 16 A

Joy's Bank

Neal's Gate

Jiggle's Gate

SW34

SW35

SW36

SW37

SW38

SW39

SW40

Fleet Fen

Fleet Drain

Drain

Tank

Pond

Stone

GP

Track

Lowland Drain

Bell's Bridge

OLD FEN DIKE

South Holland Main Drain

LITTLE SOUTH HOLLAND DRAIN

RAVENS BANK

Weighbridge

GREEN LANE

JOY'S BANK

NEAL'S GATE

LANGARY GATE ROAD

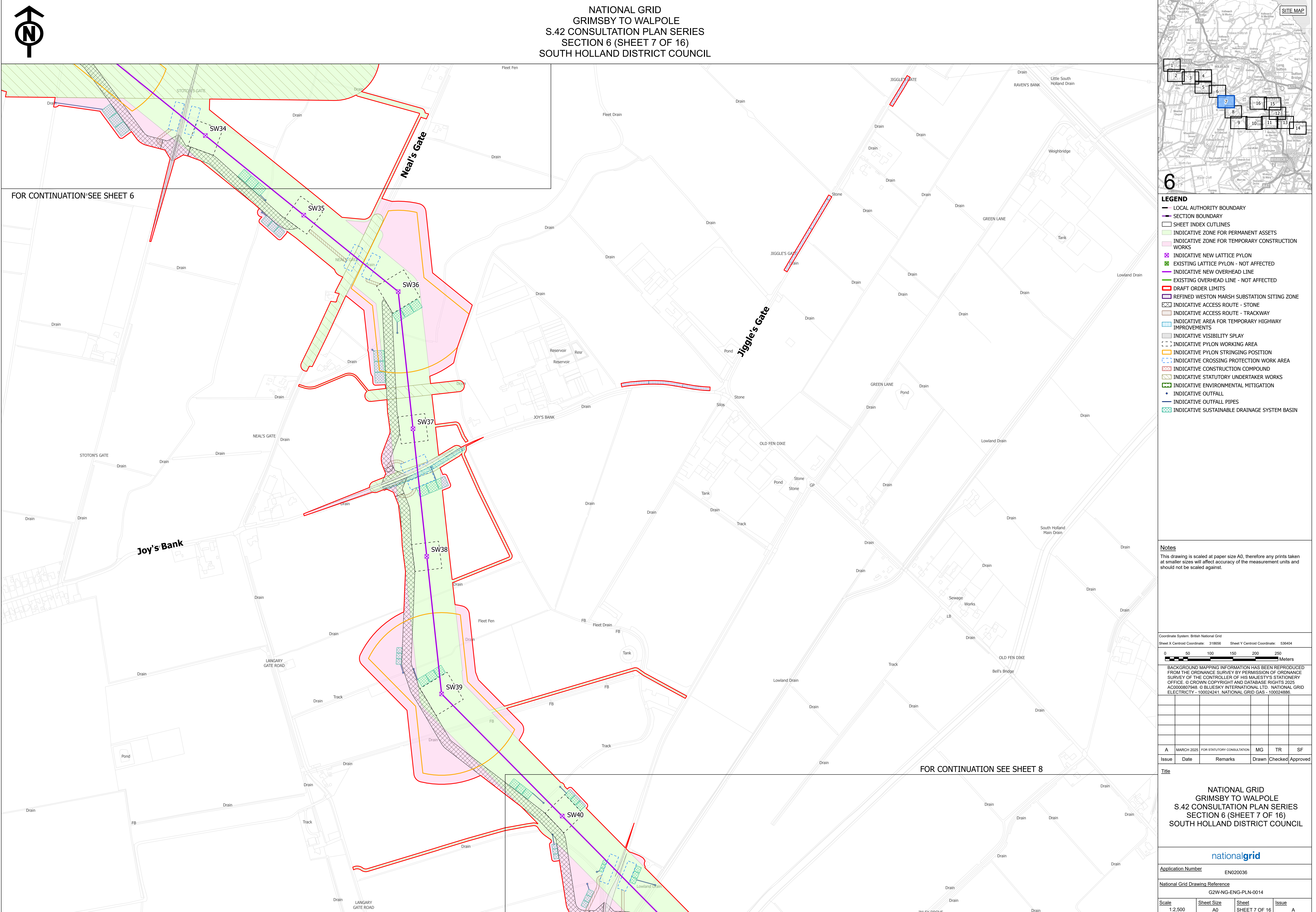
FB

Langary Gate Road

LOWLAND DRAIN

FOR CONTINUATION SEE SHEET 6

FOR CONTINUATION SEE SHEET 8



NATIONAL GRID
GRIMSBY TO WALPOLE
S.42 CONSULTATION PLAN SERIES
SECTION 6 (SHEET 7 OF 16)
SOUTH HOLLAND DISTRICT COUNCIL

FOR CONTINUATION SEE SHEET 8

↑
N

SITE MAP

6

LEGEND

— LOCAL AUTHORITY BOUNDARY

- - SECTION BOUNDARY

[] SHEET INDEX CUT LINES

[Green] INDICATIVE ZONE FOR PERMANENT ASSETS

[Pink] INDICATIVE ZONE FOR TEMPORARY CONSTRUCTION WORKS

[X] INDICATIVE NEW LATTICE PYLON

[X] EXISTING LATTICE PYLON - NOT AFFECTED

[Purple Line] INDICATIVE NEW OVERHEAD LINE

[Green Line] EXISTING OVERHEAD LINE - NOT AFFECTED

[Red Outline] DRAFT ORDER LIMITS

[Blue Box] REFINED WESTON MARSH SUBSTATION SITING ZONE

[Cross-hatch] INDICATIVE ACCESS ROUTE - STONE

[Orange Hatch] INDICATIVE ACCESS ROUTE - TRACKWAY

[Blue Hatch] INDICATIVE AREA FOR TEMPORARY HIGHWAY IMPROVEMENTS

[Grid Hatch] INDICATIVE VISIBILITY SPILL

[Dashed Box] INDICATIVE PYLON WORKING AREA

[Yellow Outline] INDICATIVE PYLON STRINGING POSITION

[Blue Dashed Box] INDICATIVE CROSSING PROTECTION WORK AREA

[Red Hatch] INDICATIVE CONSTRUCTION COMPOUND

[Green Hatch] INDICATIVE STATUTORY UNDERTAKER WORKS

[Green Hatch] INDICATIVE ENVIRONMENTAL MITIGATION

[Dot] INDICATIVE OUTFALL

[Blue Line] INDICATIVE OUTFALL PIPES

[Blue Grid Hatch] INDICATIVE SUSTAINABLE DRAINAGE SYSTEM BASIN

Notes

This drawing is scaled at paper size A0, therefore any prints taken at smaller sizes will affect accuracy of the measurement units and should not be scaled against.

Coordinate System: British National Grid

Sheet X Centroid Coordinate: 318656 Sheet Y Centroid Coordinate: 536404

0 50 100 150 200 250

Meters

BACKGROUND MAPPING INFORMATION HAS BEEN REPRODUCED FROM THE ORDNANCE SURVEY BY PERMISSION OF ORDNANCE SURVEY OF THE CONTROLLER OF HIS MAJESTY'S STATIONERY OFFICE © CROWN COPYRIGHT AND DATABASE RIGHTS 2025 AC000007948 © BLUESKY INTERNATIONAL LTD. NATIONAL GRID ELECTRICITY - 100024241. NATIONAL GRID GAS - 100024886.

A	MARCH 2025	FOR STATUTORY CONSULTATION	MG	TR	SF
Issue	Date	Remarks	Drawn	Checked	Approved
Title					
NATIONAL GRID GRIMSBY TO WALPOLE S.42 CONSULTATION PLAN SERIES SECTION 6 (SHEET 7 OF 16) SOUTH HOLLAND DISTRICT COUNCIL					
nationalgrid					
Application Number		EN020036			
National Grid Drawing Reference					
GZW-NG-ENG-PLN-0014					
Scale	Sheet Size	Sheet	Issue		
1:2,500	A0	SHEET 7 OF 16			A

[illegible]

NATIONAL GRID
GRIMSBY TO WALPOLE
S.42 CONSULTATION PLAN SERIES
SECTION 6 (SHEET 7 OF 16)
SOUTH HOLLAND DISTRICT COUNCIL

FOR CONTINUATION SEE SHEET 6

Joy's Bank

Neal's Gate

Jiggle's Gate

FOR CONTINUATION SEE SHEET 8

SITE MAP

6

LEGEND

LOCAL AUTHORITY BOUNDARY

SECTION BOUNDARY

SHEET INDEX CUT LINES

INDICATIVE ZONE FOR PERMANENT ASSETS

INDICATIVE ZONE FOR TEMPORARY CONSTRUCTION WORKS

INDICATIVE NEW LATTICE PYLON

EXISTING LATTICE PYLON - NOT AFFECTED

INDICATIVE NEW OVERHEAD LINE

EXISTING OVERHEAD LINE - NOT AFFECTED

DRAFT ORDER LIMITS

REFINED WESTON MARSH SUBSTATION SITTING ZONE

INDICATIVE ACCESS ROUTE - STONE

INDICATIVE ACCESS ROUTE - TRACKWAY

INDICATIVE AREA FOR TEMPORARY HIGHWAY IMPROVEMENTS

INDICATIVE VISIBILITY SPILL

INDICATIVE PYLON WORKING AREA

INDICATIVE PYLON STRINGING POSITION

INDICATIVE CROSSING PROTECTION WORK AREA

INDICATIVE CONSTRUCTION COMPOUND

INDICATIVE STATUTORY UNDERTAKER WORKS

INDICATIVE ENVIRONMENTAL MITIGATION

INDICATIVE OUTFALL

INDICATIVE OUTFALL PIPES

INDICATIVE SUSTAINABLE DRAINAGE SYSTEM BASIN

Notes

This drawing is scaled at paper size A0, therefore any prints taken at smaller sizes will affect accuracy of the measurement units and should not be scaled against.

Coordinate System: British National Grid

Sheet X Centroid Coordinate: 318656 Sheet Y Centroid Coordinate: 536404

0 50 100 150 200 250 Meters

BACKGROUND MAPPING INFORMATION HAS BEEN REPRODUCED FROM THE ORDNANCE SURVEY BY PERMISSION OF ORDNANCE SURVEY OF THE CONTROLLER OF HIS MAJESTY'S STATIONERY OFFICE © CROWN COPYRIGHT AND DATABASE RIGHTS 2025 AC000007948 © BLUEISKY INTERNATIONAL LTD. NATIONAL GRID ELECTRICITY - 100024241, NATIONAL GRID GAS - 100024886.

A MARCH 2025 FOR STATUTORY CONSULTATION MG TR SF

Issue Date Remarks Drawn Checked Approved

Title

NATIONAL GRID
GRIMSBY TO WALPOLE
S.42 CONSULTATION PLAN SERIES
SECTION 6 (SHEET 7 OF 16)
SOUTH HOLLAND DISTRICT COUNCIL

nationalgrid

Application Number EN020036

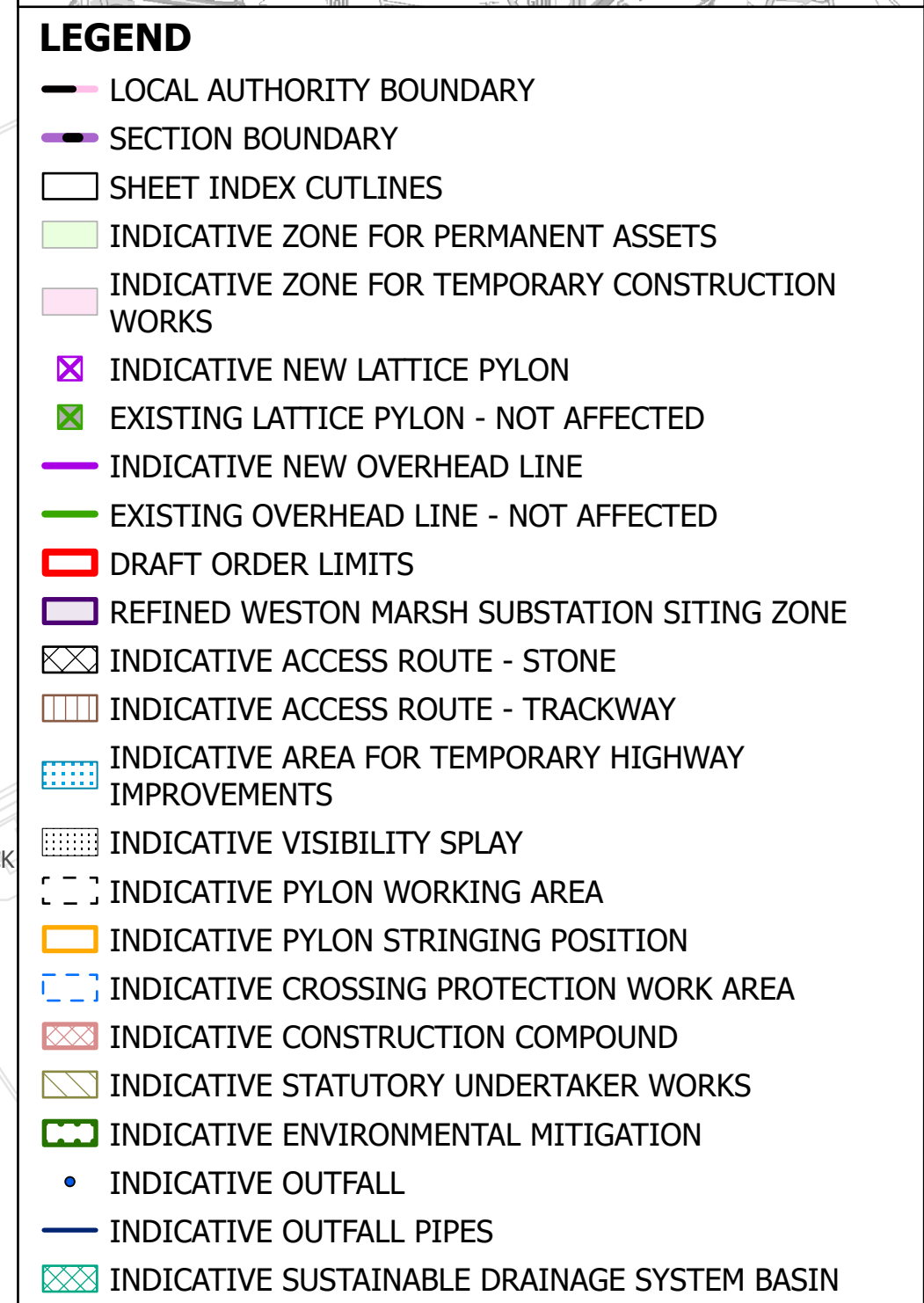
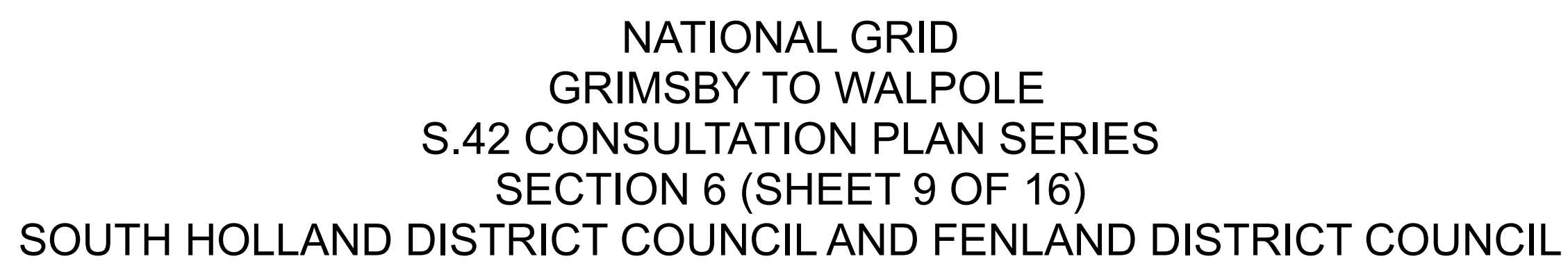
National Grid Drawing Reference GZW-NG-ENG-PLN-0014

Scale 1:2,500

Sheet Size A0

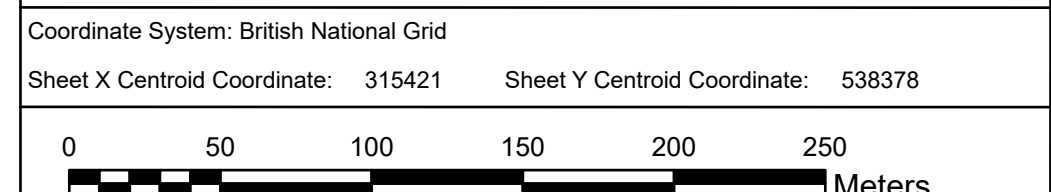
Sheet SHEET 7 OF 16

Issue A



Notes

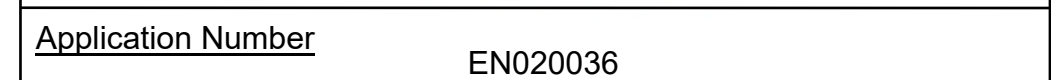
This drawing is scaled at paper size A0, therefore any prints taken at smaller sizes will affect accuracy of the measurement units and should not be scaled against.



BACKGROUND MAPPING INFORMATION HAS BEEN REPRODUCED FROM THE ORDNANCE SURVEY BY PERMISSION OF ORDNANCE SURVEY OF THE CONTROLLER OF HIS MAJESTY'S STATIONERY OFFICE. © CROWN COPYRIGHT AND DATABASE RIGHTS 2025 AC0000807948. © BLUESKY INTERNATIONAL LTD. NATIONAL GRID ELECTRICITY - 100024241. NATIONAL GRID GAS - 100024886.

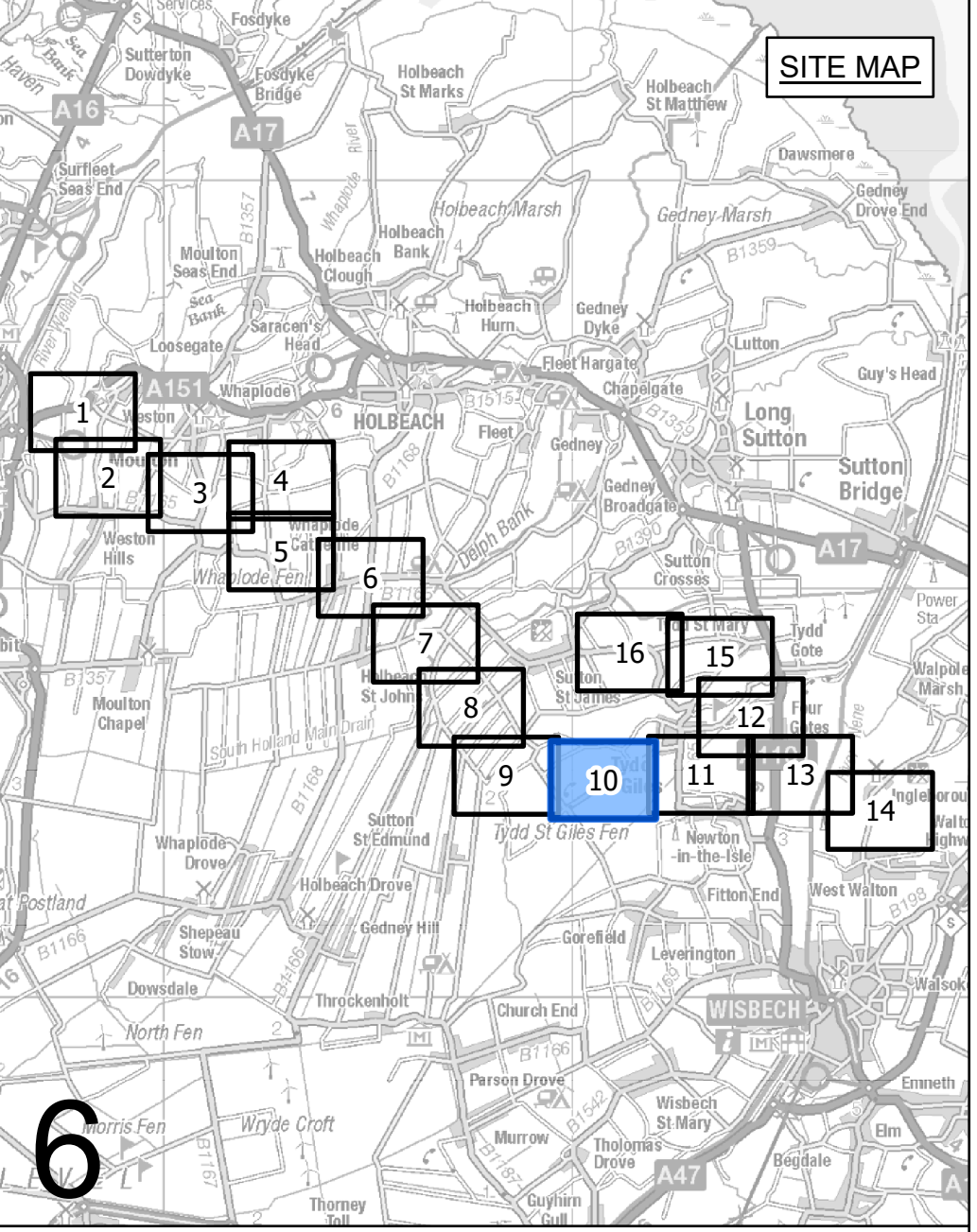
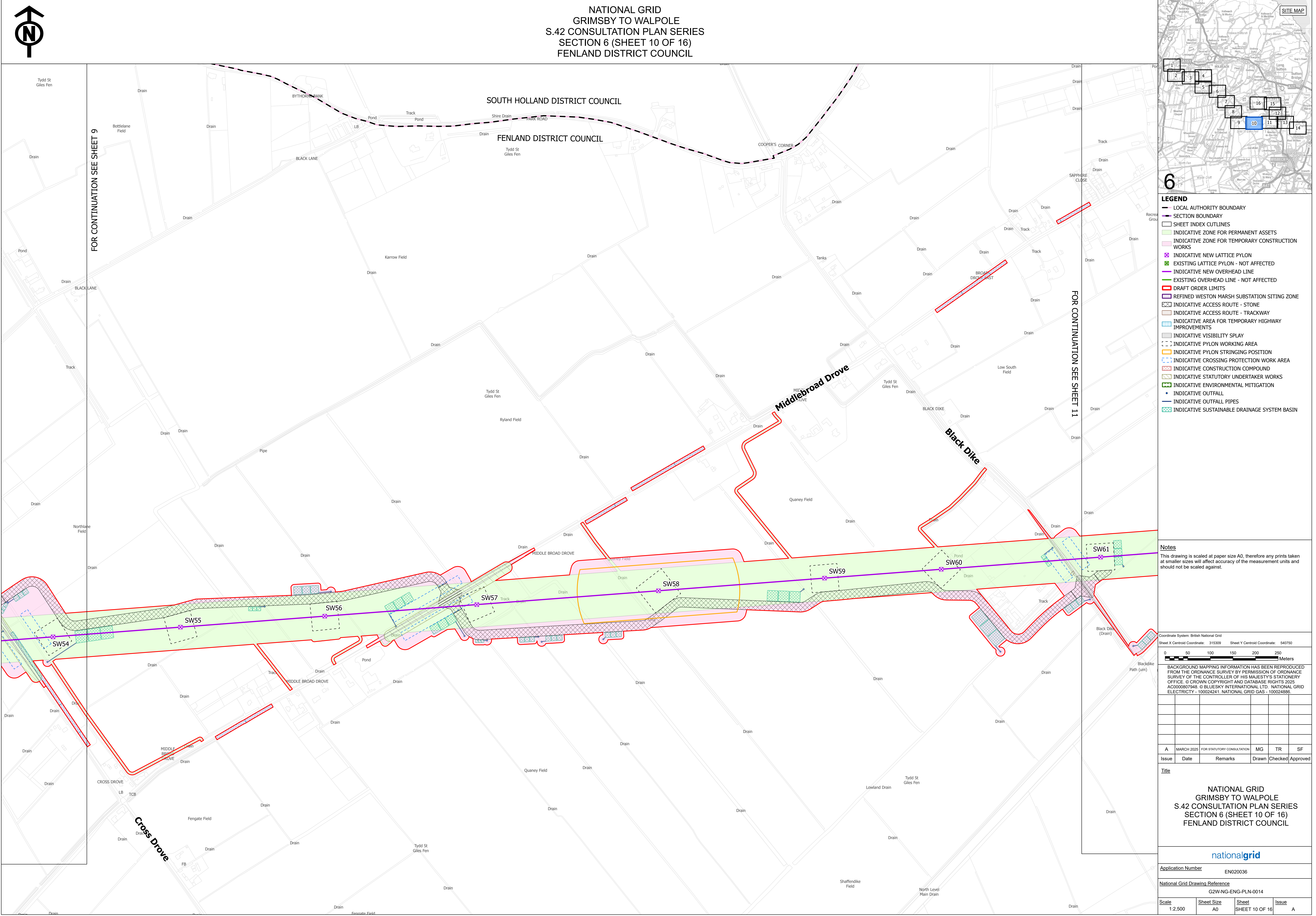
A	MARCH 2025	FOR STATUTORY CONSULTATION	MG	TR	SF
Issue	Date	Remarks	Drawn	Checked	Approved

**NATIONAL GRID
GRIMSBY TO WALPOLE
S.42 CONSULTATION PLAN SERIES
SECTION 6 (SHEET 9 OF 16)
SOUTH HOLLAND DISTRICT COUNCIL
AND FENLAND DISTRICT COUNCIL**



National Grid Drawing Reference

<u>Scale</u> 1:2,500	<u>Sheet Size</u> A0	<u>Sheet</u> SHEET 9 OF 16	<u>Issue</u> A
-------------------------	-------------------------	-------------------------------	-------------------



- LEGEND**
- LOCAL AUTHORITY BOUNDARY
 - SECTION BOUNDARY
 - SHEET INDEX CUTLINES
 - INDICATIVE ZONE FOR PERMANENT ASSETS
 - INDICATIVE ZONE FOR TEMPORARY CONSTRUCTION WORKS
 - INDICATIVE NEW LATTICE PYLON
 - EXISTING LATTICE PYLON - NOT AFFECTED
 - INDICATIVE NEW OVERHEAD LINE
 - EXISTING OVERHEAD LINE - NOT AFFECTED
 - DRAFT ORDER LIMITS
 - REFINED WESTON MARSH SUBSTATION SITING ZONE
 - INDICATIVE ACCESS ROUTE - STONE
 - INDICATIVE ACCESS ROUTE - TRACKWAY
 - INDICATIVE AREA FOR TEMPORARY HIGHWAY IMPROVEMENTS
 - INDICATIVE VISIBILITY SPLAY
 - INDICATIVE PYLON WORKING AREA
 - INDICATIVE PYLON STRINGING POSITION
 - INDICATIVE CROSSING PROTECTION WORK AREA
 - INDICATIVE CONSTRUCTION COMPOUND
 - INDICATIVE STATUTORY UNDERTAKER WORKS
 - INDICATIVE ENVIRONMENTAL MITIGATION
 - INDICATIVE OUTFALL
 - INDICATIVE OUTFALL PIPES
 - INDICATIVE SUSTAINABLE DRAINAGE SYSTEM BASIN

Notes

This drawing is scaled at paper size A0, therefore any prints taken at smaller sizes will affect accuracy of the measurement units and should not be scaled against.

Coordinate System: British National Grid
Sheet X Centroid Coordinate: 315309 Sheet Y Centroid Coordinate: 540750

0 50 100 150 200 250 Meters

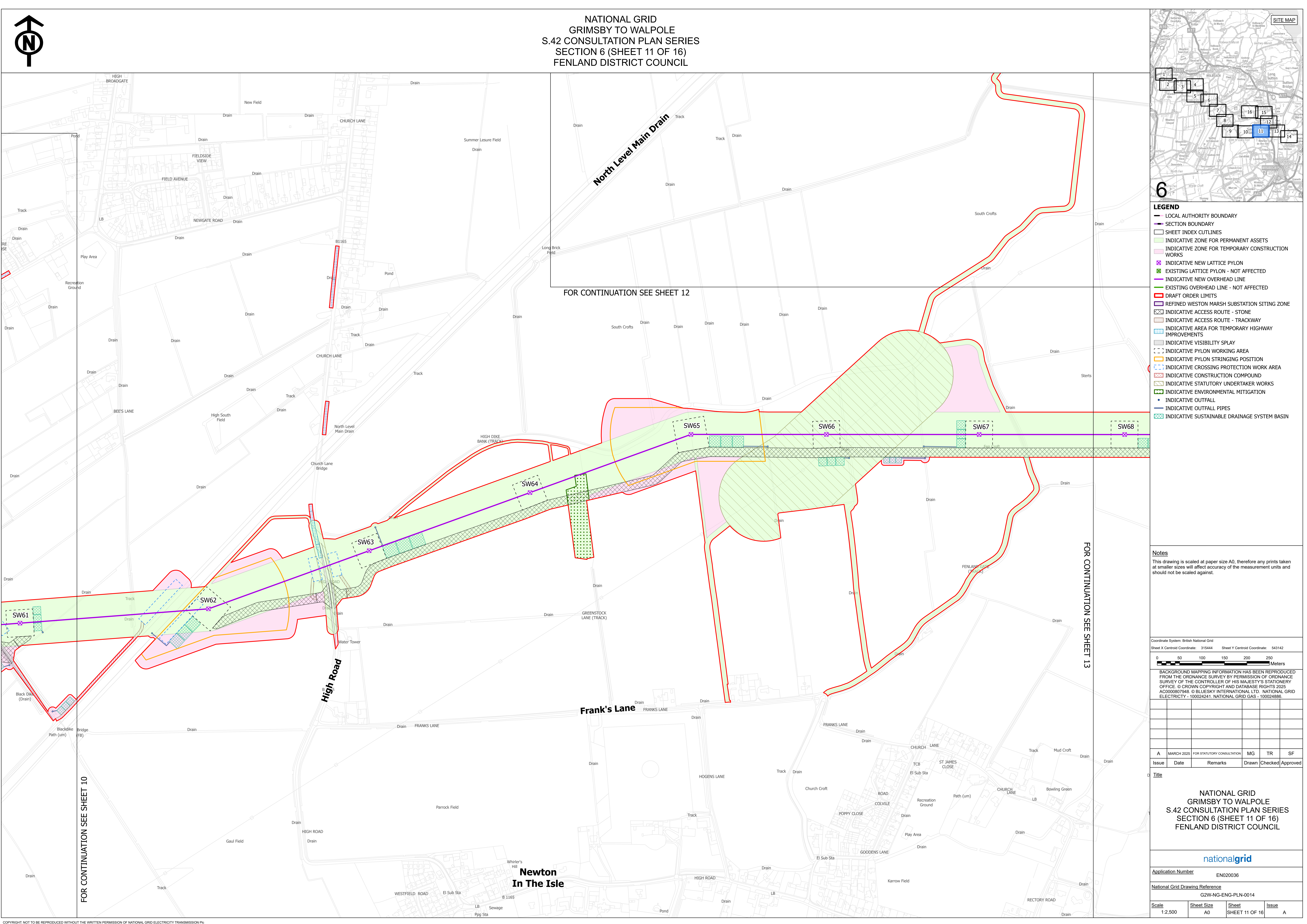
BACKGROUND MAPPING INFORMATION HAS BEEN REPRODUCED FROM THE ORDNANCE SURVEY BY PERMISSION OF ORDNANCE SURVEY OF THE CONTROLLER OF HIS MAJESTY'S STATIONERY OFFICE. © CROWN COPYRIGHT AND DATABASE RIGHTS 2025 AC000807948. © BLUESKY INTERNATIONAL LTD. NATIONAL GRID ELECTRICITY - 100024241. NATIONAL GRID GAS - 100024886.

Issue	Date	Remarks	Drawn	Checked	Approved
A	MARCH 2025	FOR STATUTORY CONSULTATION	MG	TR	SF

Title

NATIONAL GRID
GRIMSBY TO WALPOLE
S.42 CONSULTATION PLAN SERIES
SECTION 6 (SHEET 10 OF 16)
FENLAND DISTRICT COUNCIL

nationalgrid			
<u>Application Number</u>		EN020036	
<u>National Grid Drawing Reference</u>			
G2W-NG-ENG-PLN-0014			
<u>Scale</u>	<u>Sheet Size</u>	<u>Sheet</u>	<u>Issue</u>
1:2,500	A0	SHEET 10 OF 16	A



NATIONAL GRID
GRIMSBY TO WALPOLE
S.42 CONSULTATION PLAN SERIES
SECTION 6 (SHEET 11 OF 16)
FENLAND DISTRICT COUNCIL

FOR CONTINUATION SEE SHEET 10

FOR CONTINUATION SEE SHEET 12

FOR CONTINUATION SEE SHEET 13

LEGEND

LOCAL AUTHORITY BOUNDARY

SECTION BOUNDARY

SHEET INDEX CUTLINES

INDICATIVE ZONE FOR PERMANENT ASSETS

INDICATIVE ZONE FOR TEMPORARY CONSTRUCTION WORKS

INDICATIVE NEW LATTICE PYLON

EXISTING LATTICE PYLON - NOT AFFECTED

INDICATIVE NEW OVERHEAD LINE

EXISTING OVERHEAD LINE - NOT AFFECTED

DRAFT ORDER LIMITS

REFINED WESTON MARSH SUBSTATION SITING ZONE

INDICATIVE ACCESS ROUTE - STONE

INDICATIVE ACCESS ROUTE - TRACKWAY

INDICATIVE AREA FOR TEMPORARY HIGHWAY IMPROVEMENTS

INDICATIVE VISIBILITY SPPLAY

INDICATIVE PYLON WORKING AREA

INDICATIVE PYLON STRINGING POSITION

INDICATIVE CROSSING PROTECTION WORK AREA

INDICATIVE CONSTRUCTION COMPOUND

INDICATIVE STATUTORY UNDERTAKER WORKS

INDICATIVE ENVIRONMENTAL MITIGATION

INDICATIVE OUTFALL

INDICATIVE OUTFALL PIPES

INDICATIVE SUSTAINABLE DRAINAGE SYSTEM BASIN

Notes

This drawing is scaled at paper size A0, therefore any prints taken at smaller sizes will affect accuracy of the measurement units and should not be scaled against.

Coordinate System: British National Grid

Sheet X Centroid Coordinate: 315444

Sheet Y Centroid Coordinate: 543142

0

50

100

150

200

250

Meters

BACKGROUND MAPPING INFORMATION HAS BEEN REPRODUCED FROM THE ORDNANCE SURVEY BY PERMISSION OF ORDNANCE SURVEY OF THE CONTROLLER OF HIS MAJESTY'S STATIONERY OFFICE. © CROWN COPYRIGHT AND DATABASE RIGHTS 2025 AC0000807948. © BLUESKY INTERNATIONAL LTD. NATIONAL GRID ELECTRICITY - 100024241. NATIONAL GRID GAS - 100024886.

A	MARCH 2025	FOR STATUTORY CONSULTATION	MG	TR	SF
Issue	Date	Remarks	Drawn	Checked	Approved

Title

NATIONAL GRID
GRIMSBY TO WALPOLE
S.42 CONSULTATION PLAN SERIES
SECTION 6 (SHEET 11 OF 16)
FENLAND DISTRICT COUNCIL

nationalgrid

Application Number

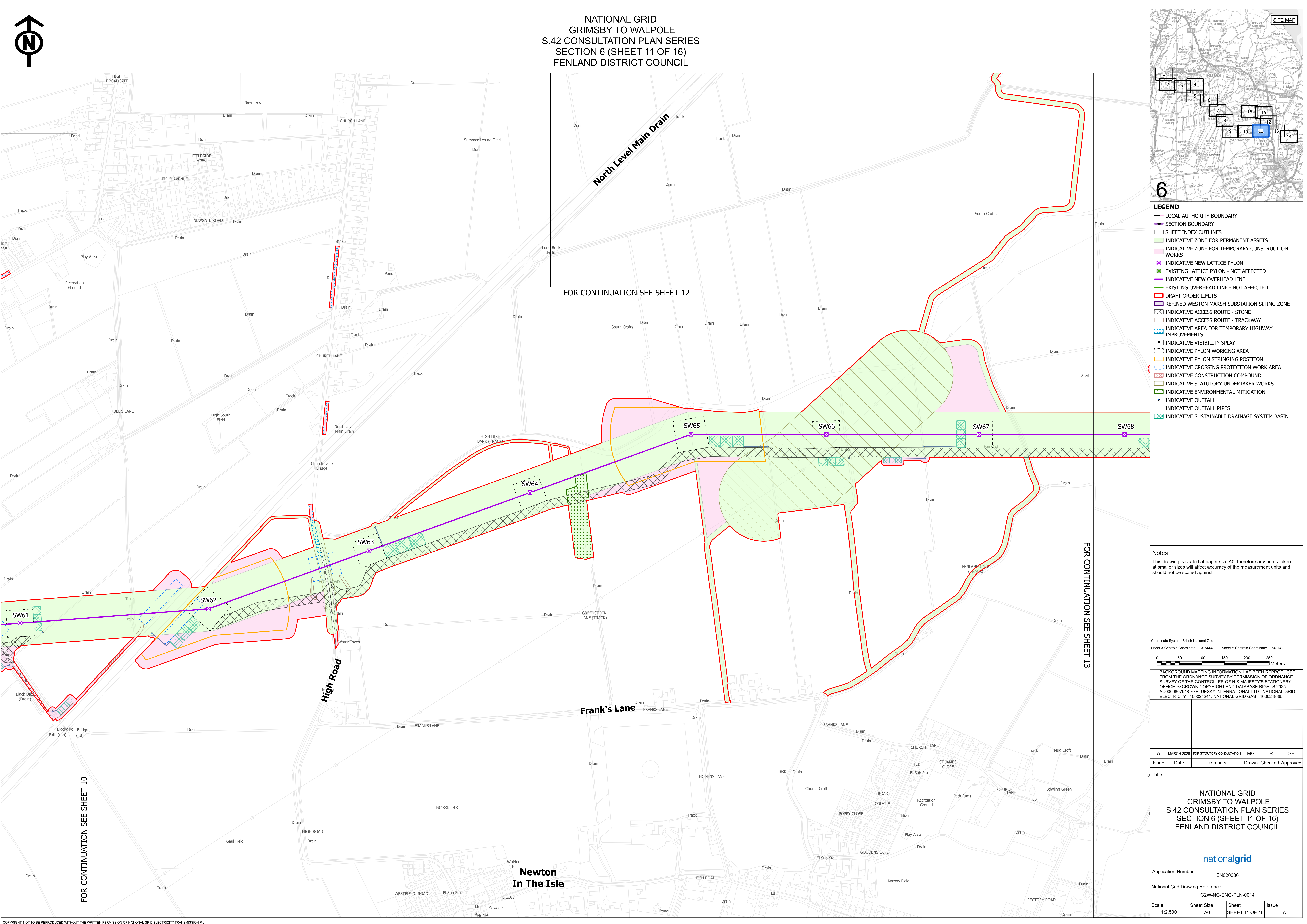
EN020036

National Grid Drawing Reference

G2W-NG-ENG-PLN-0014

Scale	Sheet Size	Sheet	Issue
1:2,500	A0	SHEET 11 OF 16	A

COPYRIGHT: NOT TO BE REPRODUCED WITHOUT THE WRITTEN PERMISSION OF NATIONAL GRID ELECTRICITY TRANSMISSION PLC



- [illegible]

NATIONAL GRID
GRIMSBY TO WALPOLE
S.42 CONSULTATION PLAN SERIES
SECTION 6 (SHEET 11 OF 16)
FENLAND DISTRICT COUNCIL

FOR CONTINUATION SEE SHEET 10

FOR CONTINUATION SEE SHEET 12

FOR CONTINUATION SEE SHEET 13

LEGEND

LOCAL AUTHORITY BOUNDARY

SECTION BOUNDARY

SHEET INDEX CUTLINES

INDICATIVE ZONE FOR PERMANENT ASSETS

INDICATIVE ZONE FOR TEMPORARY CONSTRUCTION WORKS

INDICATIVE NEW LATTICE PYLON

EXISTING LATTICE PYLON - NOT AFFECTED

INDICATIVE NEW OVERHEAD LINE

EXISTING OVERHEAD LINE - NOT AFFECTED

DRAFT ORDER LIMITS

REFINED WESTON MARSH SUBSTATION SITING ZONE

INDICATIVE ACCESS ROUTE - STONE

INDICATIVE ACCESS ROUTE - TRACKWAY

INDICATIVE AREA FOR TEMPORARY HIGHWAY IMPROVEMENTS

INDICATIVE VISIBILITY SPAY

INDICATIVE PYLON WORKING AREA

INDICATIVE PYLON STRINGING POSITION

INDICATIVE CROSSING PROTECTION WORK AREA

INDICATIVE CONSTRUCTION COMPOUND

INDICATIVE STATUTORY UNDERTAKER WORKS

INDICATIVE ENVIRONMENTAL MITIGATION

INDICATIVE OUTFALL

INDICATIVE OUTFALL PIPES

INDICATIVE SUSTAINABLE DRAINAGE SYSTEM BASIN

Notes

This drawing is scaled at paper size A0, therefore any prints taken at smaller sizes will affect accuracy of the measurement units and should not be scaled against.

Coordinate System: British National Grid

Sheet X Centroid Coordinate: 315444

Sheet Y Centroid Coordinate: 543142

0

50

100

150

200

250

Meters

BACKGROUND MAPPING INFORMATION HAS BEEN REPRODUCED FROM THE ORDNANCE SURVEY BY PERMISSION OF ORDNANCE SURVEY OF THE CONTROLLER OF HIS MAJESTY'S STATIONERY OFFICE. © CROWN COPYRIGHT AND DATABASE RIGHTS 2025 AC0000807948. © BLUESKY INTERNATIONAL LTD. NATIONAL GRID ELECTRICITY - 100024241. NATIONAL GRID GAS - 100024886.

A

MARCH 2025

FOR STATUTORY CONSULTATION

MG

TR

SF

Issue

Date

Remarks

Drawn

Checked

Approved

Title

NATIONAL GRID
GRIMSBY TO WALPOLE
S.42 CONSULTATION PLAN SERIES
SECTION 6 (SHEET 11 OF 16)
FENLAND DISTRICT COUNCIL

nationalgrid

Application Number

EN020036

National Grid Drawing Reference

G2W-NG-ENG-PLN-0014

Scale

1:2,500

Sheet Size

A0

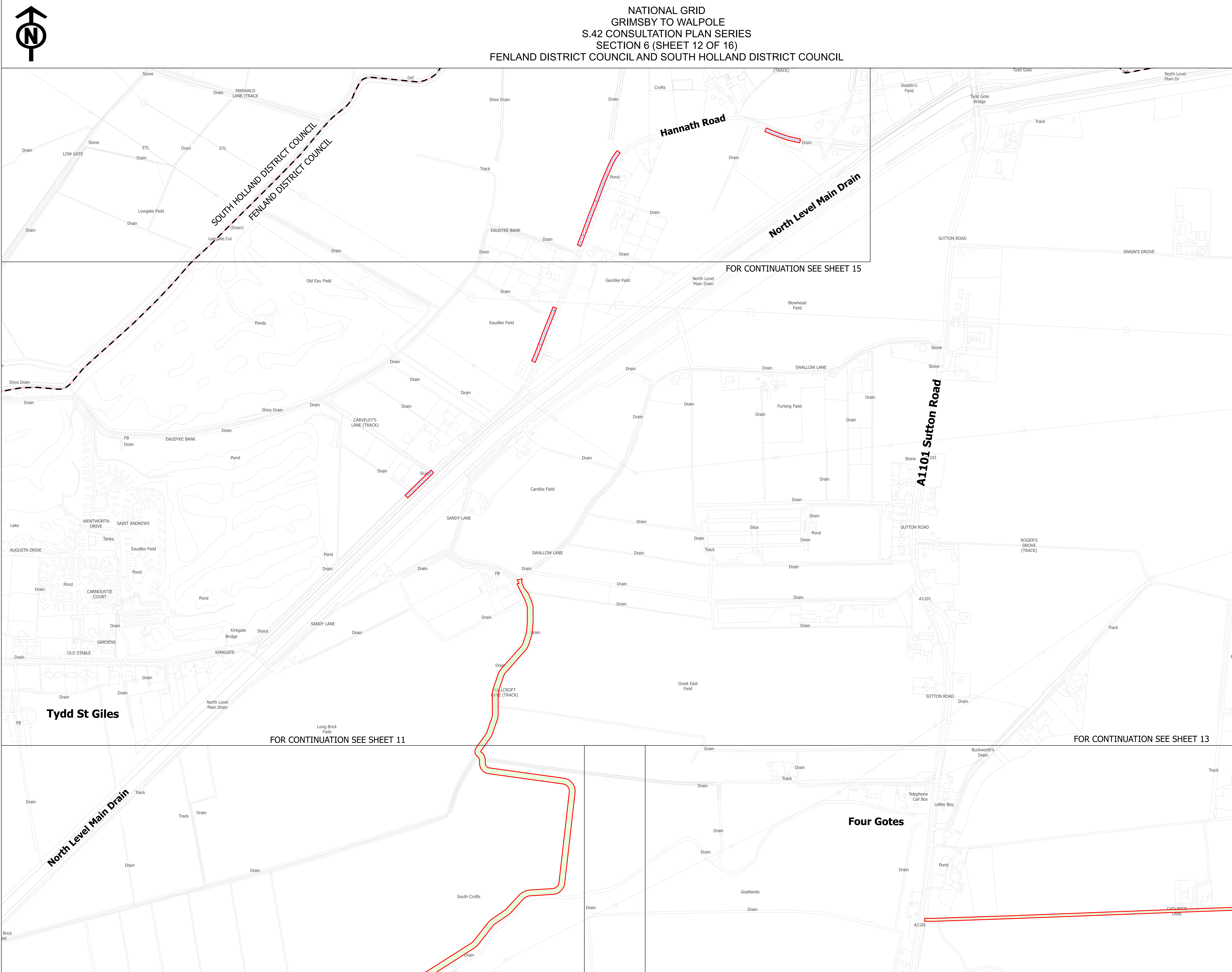
Sheet

SHEET 11 OF 16

Issue

A

[illegible][illegible][illegible][illegible][illegible][illegible][illegible]



LEGEND

- LOCAL AUTHORITY BOUNDARY
- SECTION BOUNDARY
- SHEET INDEX OUTLINES
- INDICATIVE ZONE FOR PERMANENT ASSETS
- INDICATIVE ZONE FOR TEMPORARY CONSTRUCTION WORKS
- INDICATIVE NEW LATTICE PYLON
- EXISTING LATTICE PYLON - NOT AFFECTED
- INDICATIVE NEW OVERHEAD LINE
- EXISTING OVERHEAD LINE - NOT AFFECTED
- DRAFT ORDER LIMITS
- REFINED WESTON MARSH SUBSTATION SITING ZONE
- INDICATIVE ACCESS ROUTE - STONE
- INDICATIVE ACCESS ROUTE - TRACKWAY
- INDICATIVE AREA FOR TEMPORARY HIGHWAY IMPROVEMENTS
- INDICATIVE VISIBILITY SPLAY
- INDICATIVE PYLON WORKING AREA
- INDICATIVE PYLON STRINGING POSITION
- INDICATIVE CROSSING PROTECTION WORK AREA
- INDICATIVE CONSTRUCTION COMPOUND
- INDICATIVE STATUTORY UNDERTAKER WORKS
- INDICATIVE ENVIRONMENTAL MITIGATION
- INDICATIVE OUTFALL
- INDICATIVE OUTFALL PIPES
- INDICATIVE SUSTAINABLE DRAINAGE SYSTEM BASIN

Notes

This drawing is scaled at paper size A0, therefore any prints taken at smaller sizes will affect accuracy of the measurement units and should not be scaled against.

Coordinate System: British National Grid
Sheet X Centroid Coordinate: 318650 Sheet Y Centroid Coordinate: 544367

BACKGROUND MAPPING INFORMATION HAS BEEN REPRODUCED FROM THE ORDNANCE SURVEY BY PERMISSION OF ORDNANCE SURVEY OF THE CONTROLLER OF HIS MAJESTY'S STATIONERY OFFICE. © CROWN COPYRIGHT AND DATABASE RIGHTS 2025 AC0008087946. © BLUESKY INTERNATIONAL LTD. NATIONAL GRID ELECTRICITY - 100024241. NATIONAL GRID GAS - 100024886.

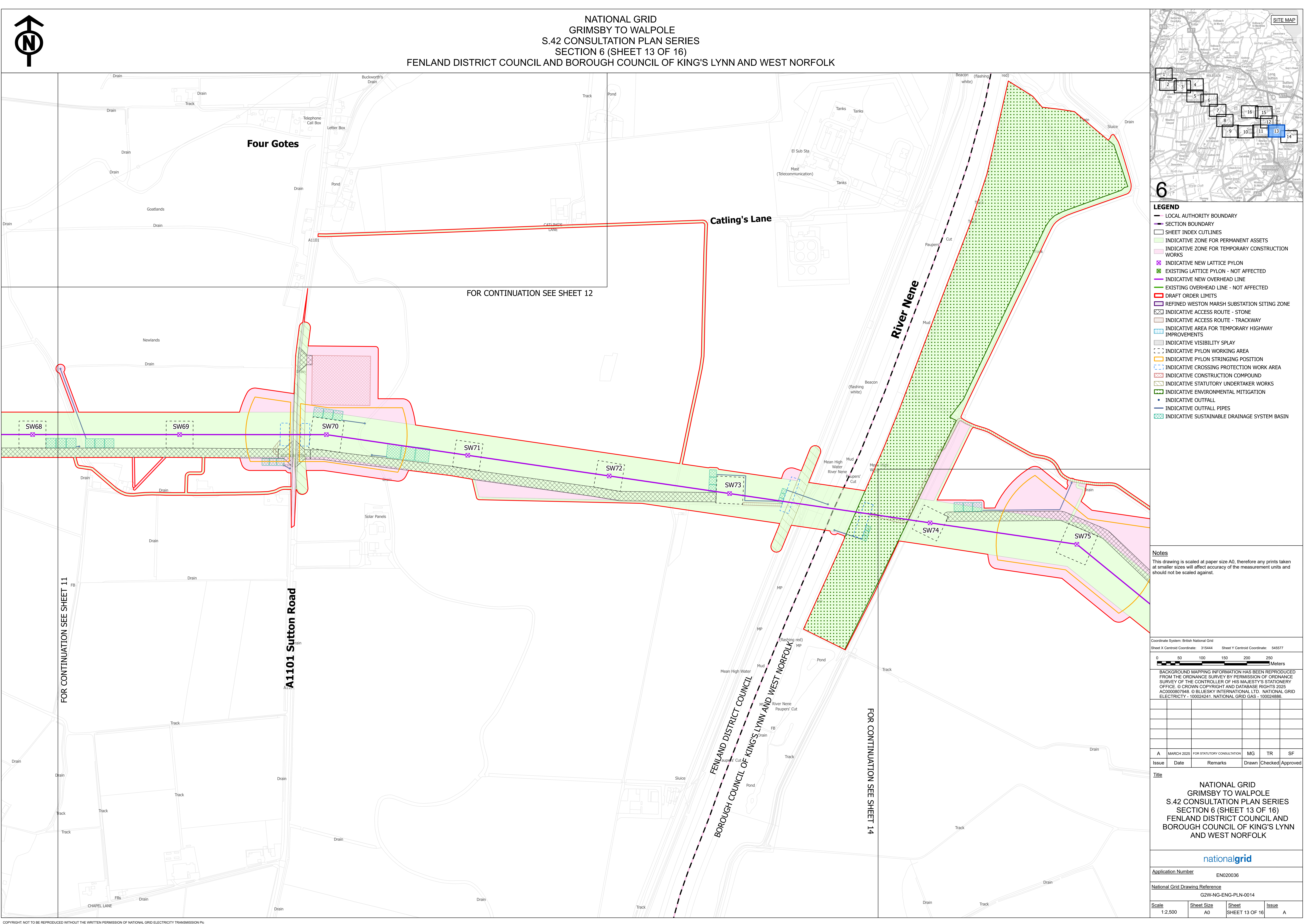
A	MARCH 2025	FOR STATUTORY CONSULTATION	MG	TR	SF
Issue	Date	Remarks	Drawn	Checked	Approved
Title					

NATIONAL GRID
GRIMSBY TO WALPOLE
S.42 CONSULTATION PLAN SERIES
SECTION 6 (SHEET 12 OF 16)
FENLAND DISTRICT COUNCIL AND
SOUTH HOLLAND DISTRICT COUNCIL

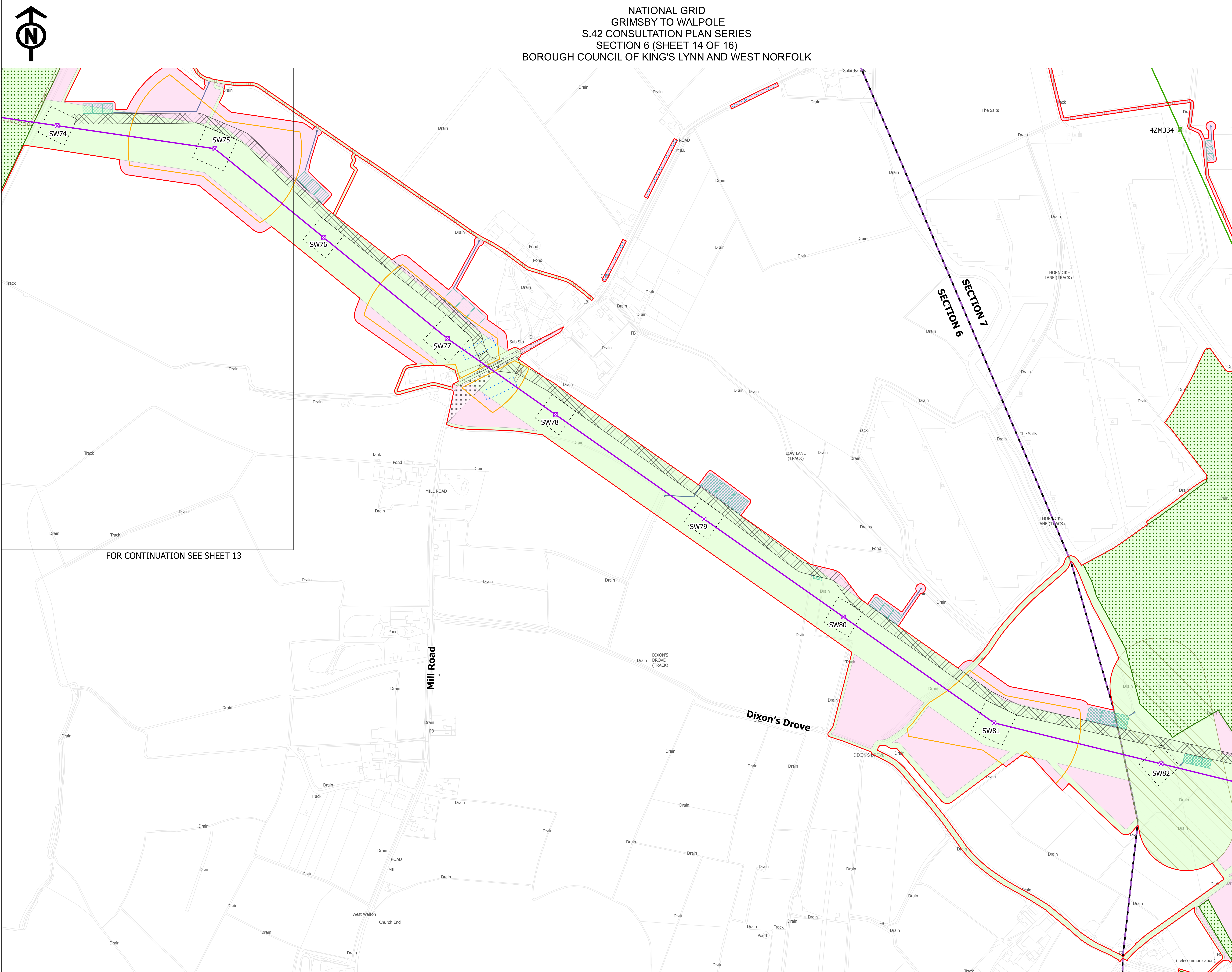
Application Number: EN020036

National Grid Drawing Reference: G2W-NG-ENG-PLN-0014

Scale: 1:2,500	Sheet Size: A0	Sheet: SHEET 12 OF 16	Issue: A
----------------	----------------	-----------------------	----------



COPYRIGHT: NOT TO BE REPRODUCED WITHOUT THE WRITTEN PERMISSION OF NATIONAL GRID ELECTRICITY TRANSMISSION PLC



SITE MAP

LEGEND

- LOCAL AUTHORITY BOUNDARY
- SECTION BOUNDARY
- SHEET INDEX OUTLINES
- INDICATIVE ZONE FOR PERMANENT ASSETS
- INDICATIVE ZONE FOR TEMPORARY CONSTRUCTION WORKS
- INDICATIVE NEW LATTICE PYLON
- EXISTING LATTICE PYLON - NOT AFFECTED
- INDICATIVE NEW OVERHEAD LINE
- EXISTING OVERHEAD LINE - NOT AFFECTED
- DRAFT ORDER LIMITS
- REFINED WESTON MARSH SUBSTATION SITING ZONE
- INDICATIVE ACCESS ROUTE - STONE
- INDICATIVE ACCESS ROUTE - TRACKWAY
- INDICATIVE AREA FOR TEMPORARY HIGHWAY IMPROVEMENTS
- INDICATIVE VISIBILITY SPLAY
- INDICATIVE PYLON WORKING AREA
- INDICATIVE PYLON STRINGING POSITION
- INDICATIVE CROSSING PROTECTION WORK AREA
- INDICATIVE CONSTRUCTION COMPOUND
- INDICATIVE STATUTORY UNDERTAKER WORKS
- INDICATIVE ENVIRONMENTAL MITIGATION
- INDICATIVE OUTFALL
- INDICATIVE OUTFALL PIPES
- INDICATIVE SUSTAINABLE DRAINAGE SYSTEM BASIN

Notes

This drawing is scaled at paper size A0, therefore any prints taken at smaller sizes will affect accuracy of the measurement units and should not be scaled against.

Coordinate System: British National Grid
Sheet X Centroid Coordinate: 314560 **Sheet Y Centroid Coordinate:** 547532

Scale: 0 50 100 150 200 250 Meters

BACKGROUND MAPPING INFORMATION HAS BEEN REPRODUCED FROM THE ORDNANCE SURVEY BY PERMISSION OF ORDNANCE SURVEY OF THE CONTROLLER OF HIS MAJESTY'S STATIONERY OFFICE. © CROWN COPYRIGHT AND DATABASE RIGHTS 2025 AC0008087946. © BLUESKY INTERNATIONAL LTD. NATIONAL GRID ELECTRICITY - 100024241. NATIONAL GRID GAS - 100024886.

A	MARCH 2025	FOR STATUTORY CONSULTATION	MG	TR	SF
Issue	Date	Remarks	Drawn	Checked	Approved

Title

NATIONAL GRID
GRIMBSBY TO WALPOLE
S.42 CONSULTATION PLAN SERIES
SECTION 6 (SHEET 14 OF 16)
BOROUGH COUNCIL OF KING'S LYNN
AND WEST NORFOLK


nationalgrid

Application Number
EN020036

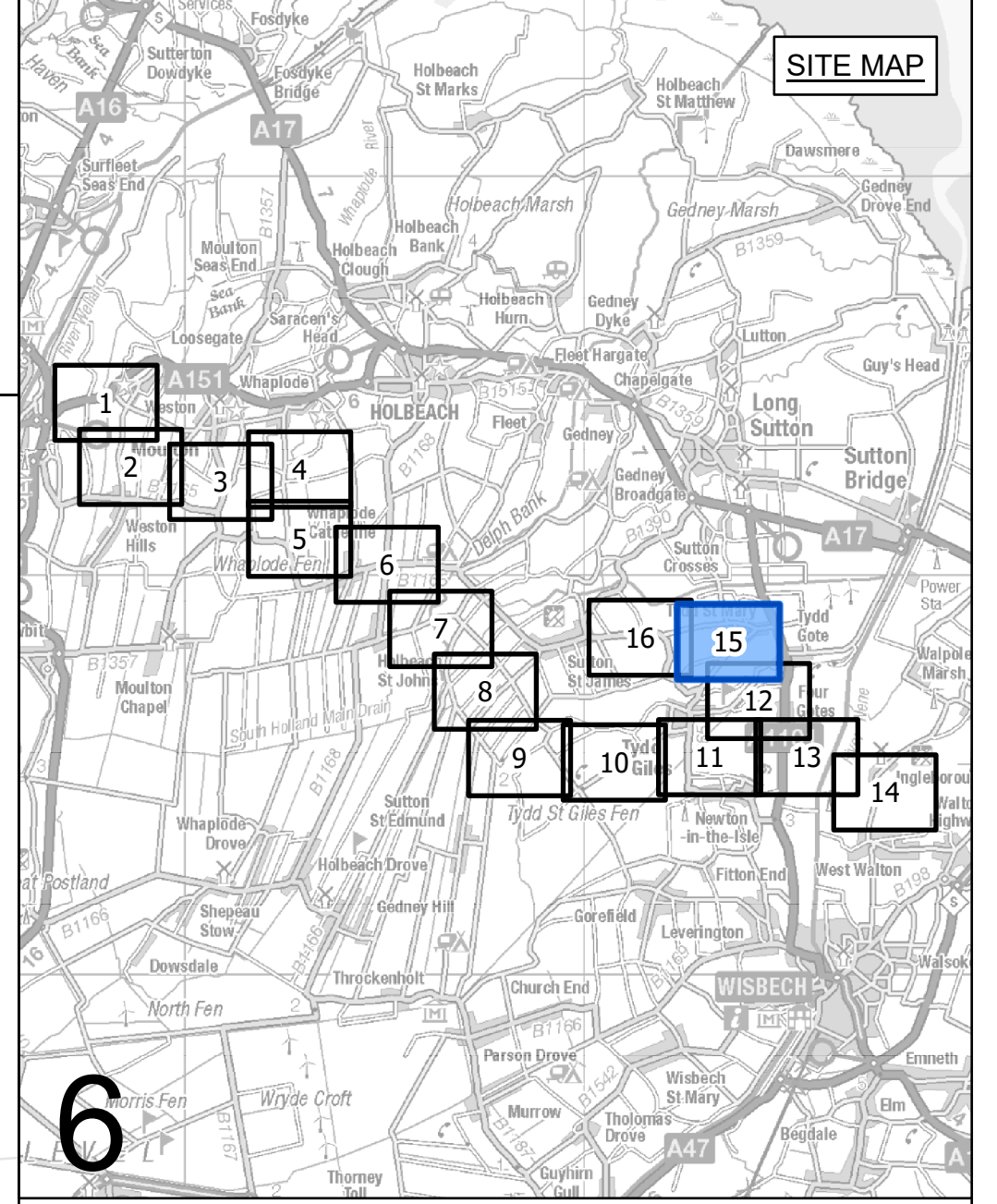
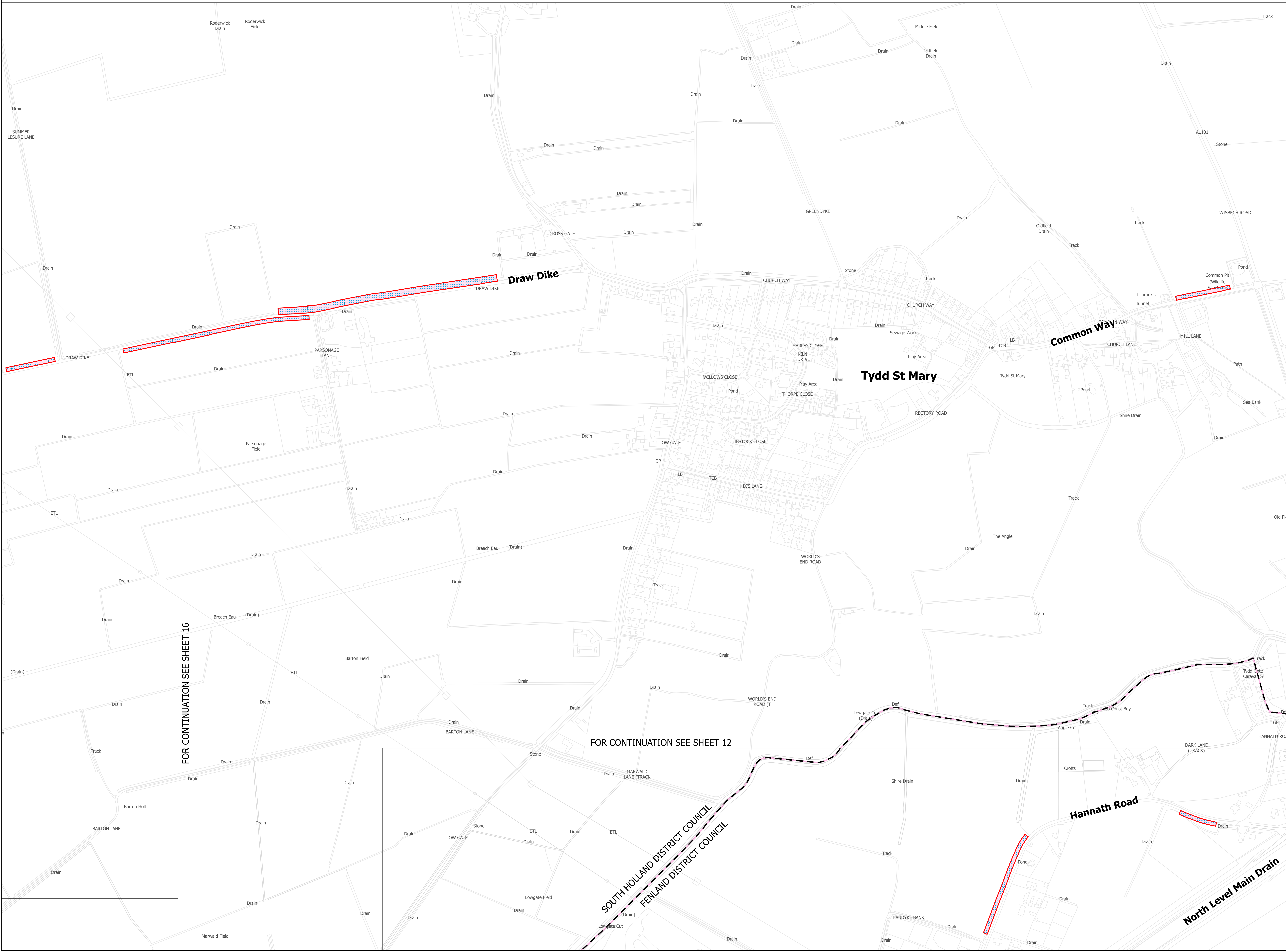
National Grid Drawing Reference
G2W-NG-ENG-PLN-0014

Scale	Sheet Size	Sheet	Issue
1:2,500	A0	SHEET 14 OF 16	A

<u>Scale</u> 1:2,500	<u>Sheet Size</u> A0	<u>Sheet</u> SHEET 14 OF 16	<u>Issue</u> A
-------------------------	-------------------------	--------------------------------	-------------------



NATIONAL GRID
GRIMSBY TO WALPOLE
S.42 CONSULTATION PLAN SERIES
SECTION 6 (SHEET 15 OF 16)
FENLAND DISTRICT COUNCIL AND SOUTH HOLLAND DISTRICT COUNCIL



- LEGEND**
- LOCAL AUTHORITY BOUNDARY
 - SECTION BOUNDARY
 - SHEET INDEX CUTLINES
 - INDICATIVE ZONE FOR PERMANENT ASSETS
 - INDICATIVE ZONE FOR TEMPORARY CONSTRUCTION WORKS
 - INDICATIVE NEW LATTICE PYLON
 - EXISTING LATTICE PYLON - NOT AFFECTED
 - INDICATIVE NEW OVERHEAD LINE
 - EXISTING OVERHEAD LINE - NOT AFFECTED
 - DRAFT ORDER LIMITS
 - REFINED WESTON MARSH SUBSTATION SITING ZONE
 - INDICATIVE ACCESS ROUTE - STONE
 - INDICATIVE ACCESS ROUTE - TRACKWAY
 - INDICATIVE AREA FOR TEMPORARY HIGHWAY IMPROVEMENTS
 - INDICATIVE VISIBILITY SPLAY
 - INDICATIVE PYLON WORKING AREA
 - INDICATIVE PYLON STRINGING POSITION
 - INDICATIVE CROSSING PROTECTION WORK AREA
 - INDICATIVE CONSTRUCTION COMPOUND
 - INDICATIVE STATUTORY UNDERTAKER WORKS
 - INDICATIVE ENVIRONMENTAL MITIGATION
 - INDICATIVE OUTFALL
 - INDICATIVE OUTFALL PIPES
 - INDICATIVE SUSTAINABLE DRAINAGE SYSTEM BASIN

Notes

This drawing is scaled at paper size A0, therefore any prints taken at smaller sizes will affect accuracy of the measurement units and should not be scaled against.

Coordinate System: British National Grid
Sheet X Centroid Coordinate: 318332 Sheet Y Centroid Coordinate: 543609

0 50 100 150 200 250 Meters

BACKGROUND MAPPING INFORMATION HAS BEEN REPRODUCED FROM THE ORDNANCE SURVEY BY PERMISSION OF ORDNANCE SURVEY OF THE CONTROLLER OF HIS MAJESTY'S STATIONERY OFFICE. © CROWN COPYRIGHT AND DATABASE RIGHTS 2025 AC000807948. © BLUESKY INTERNATIONAL LTD. NATIONAL GRID ELECTRICITY - 100024241. NATIONAL GRID GAS - 100024886.

Issue	Date	Remarks	Drawn	Checked	Approved
A	MARCH 2025	FOR STATUTORY CONSULTATION	MG	TR	SF

Title

NATIONAL GRID
GRIMSBY TO WALPOLE
S.42 CONSULTATION PLAN SERIES
SECTION 6 (SHEET 15 OF 16)
FENLAND DISTRICT COUNCIL AND
SOUTH HOLLAND DISTRICT COUNCIL

nationalgrid

Application Number EN020036

National Grid Drawing Reference
G2W-NG-ENG-PLN-0014

Scale 1:2,500	Sheet Size A0	Sheet SHEET 15 OF 16	Issue A
-------------------------	-------------------------	--------------------------------	-------------------

