NATIONAL GRID
GRIMSBY TO WALPOLE
S.42 CONSULTATION KEY PLAN
SECTION 4 (SHEET 1 OF 1)
EAST LINDSEY DISTRICT COUNCIL, BOSTON BOROUGH COUNCIL AND SOUTH HOLLAND DISTRICT COUNCIL

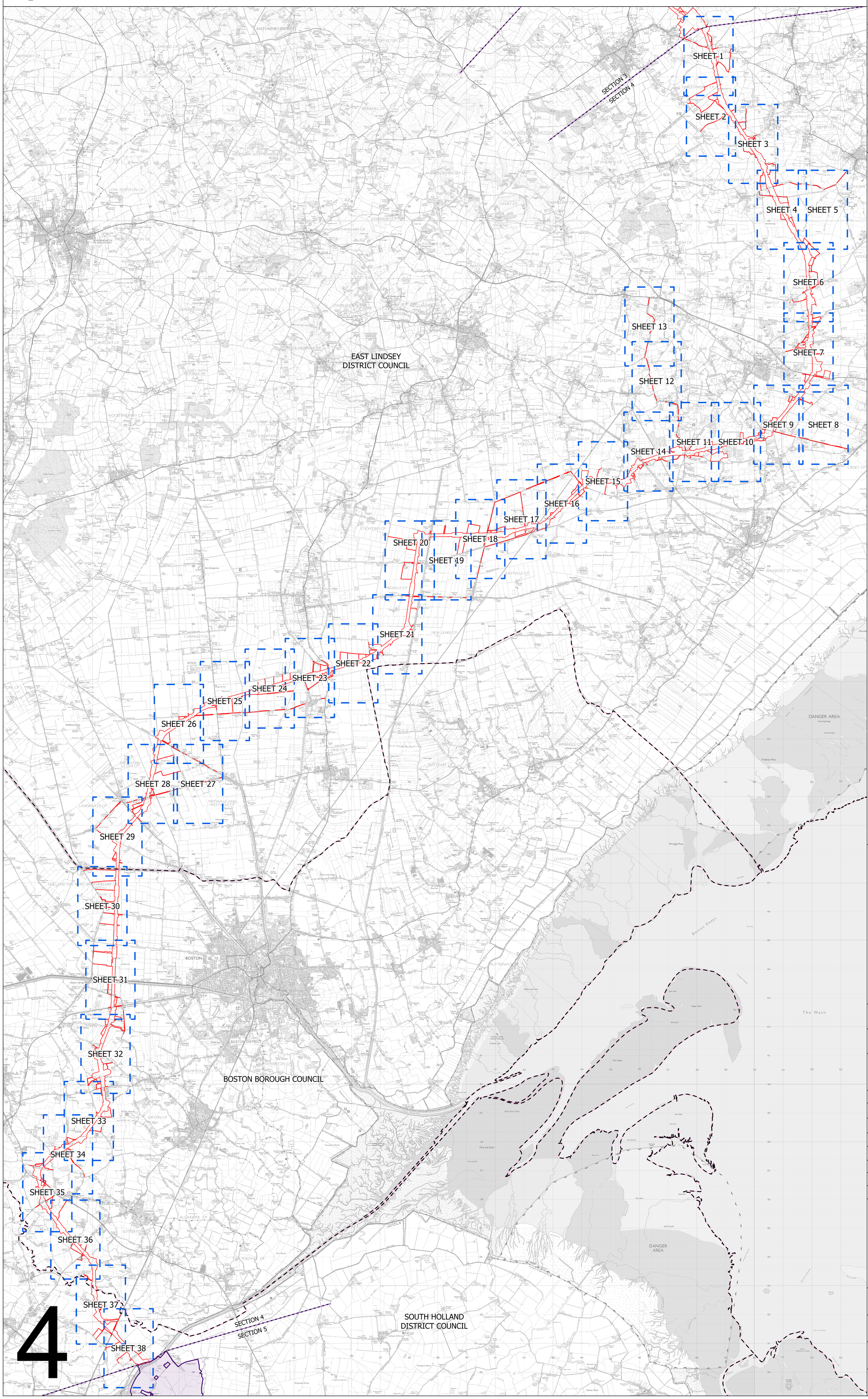

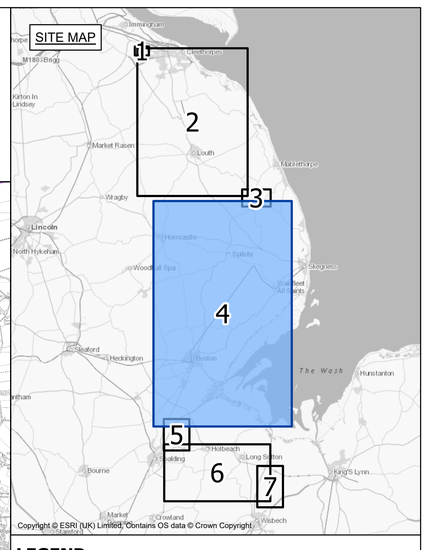

LEGEND

- LOCAL AUTHORITY BOUNDARY
- SECTION BOUNDARY
- SHEET INDEX
- DRAFT ORDER LIMITS
- REFINED WESTON MARSH SUBSTATION SITING ZONE

Notes

This drawing is scaled at paper size A0, therefore any prints taken at smaller sizes will affect accuracy of the measurement units and should not be scaled against.

Coordinate System: British National Grid

Sheet X Centroid Coordinate: 353309 Sheet Y Centroid Coordinate: 538904

0 1,000 2,000 3,000 4,000 5,000 Meters

BACKGROUND MAPPING INFORMATION HAS BEEN REPRODUCED FROM THE ORDNANCE SURVEY BY PERMISSION OF ORDNANCE SURVEY OF THE CONTROLLER OF HIS MAJESTY'S STATIONERY OFFICE. © CROWN COPYRIGHT AND DATABASE RIGHTS 2025 AC0000807948. © BLUESKY INTERNATIONAL LTD. NATIONAL GRID ELECTRICTY - 100024241. NATIONAL GRID GAS - 100024886.

Issue	Date	Remarks	Drawn	Checked	Approved
A	MARCH 2025	FOR STATUTORY CONSULTATION	MG	TR	SF

Title

NATIONAL GRID
GRIMSBY TO WALPOLE
S.42 CONSULTATION KEY PLAN
SECTION 4 (SHEET 1 OF 1)
EAST LINDSEY DISTRICT COUNCIL,
BOSTON BOROUGH COUNCIL AND
SOUTH HOLLAND DISTRICT COUNCIL

nationalgrid

Application Number

EN020036

National Grid Drawing Reference

G2W-NG-ENG-PLN-0009

Scale	Sheet Size	Sheet	Issue
1:44,000	A0	SHEET 1 OF 1	A

COPYRIGHT: NOT TO BE REPRODUCED WITHOUT THE WRITTEN PERMISSION OF NATIONAL GRID ELECTRICITY TRANSMISSION Plc

NATIONAL GRID
GRIMSBY TO WALPOLE
S.42 CONSULTATION PLAN SERIES
SECTION 4 (SHEET 1 OF 38)
EAST LINDSEY DISTRICT COUNCIL

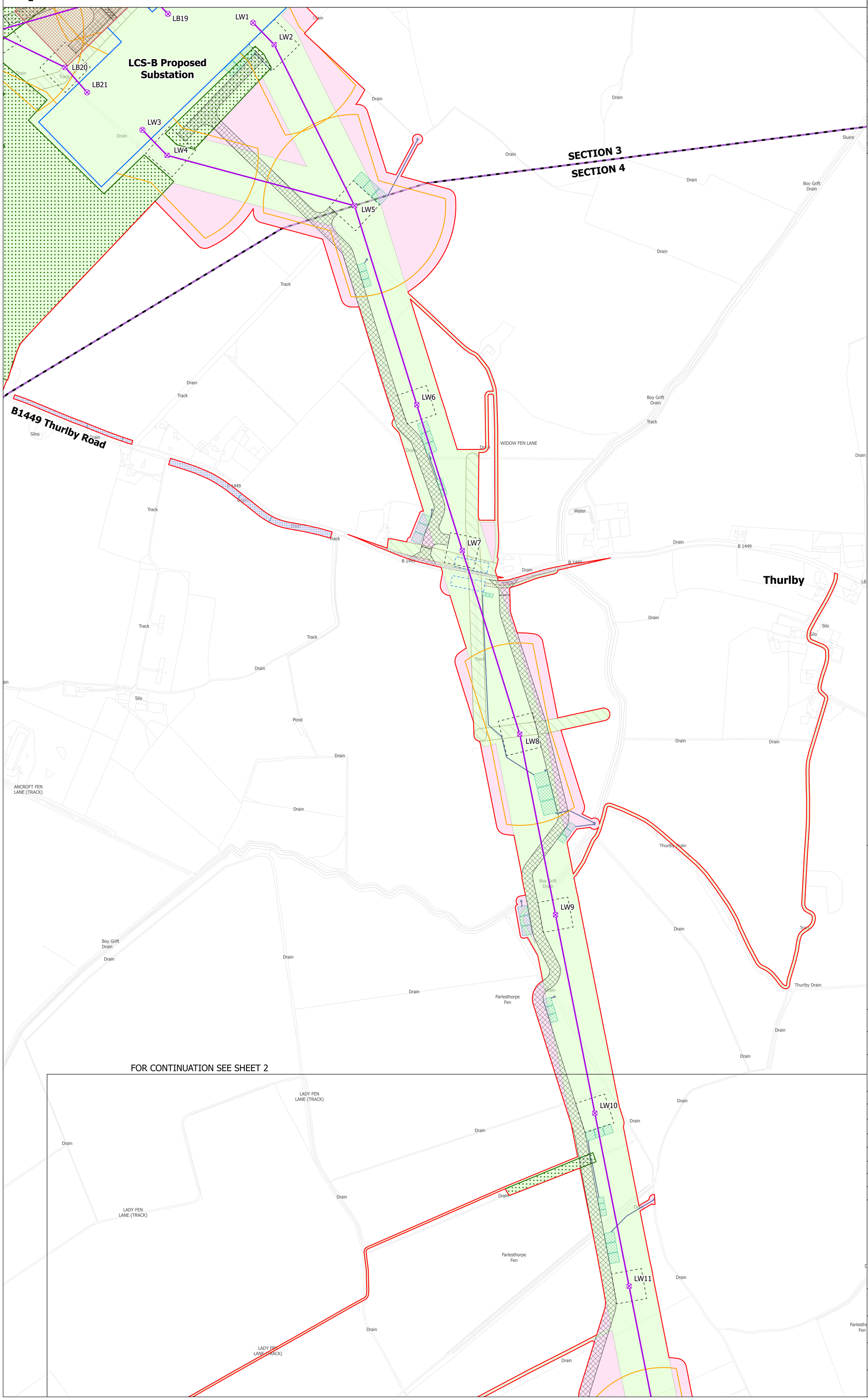

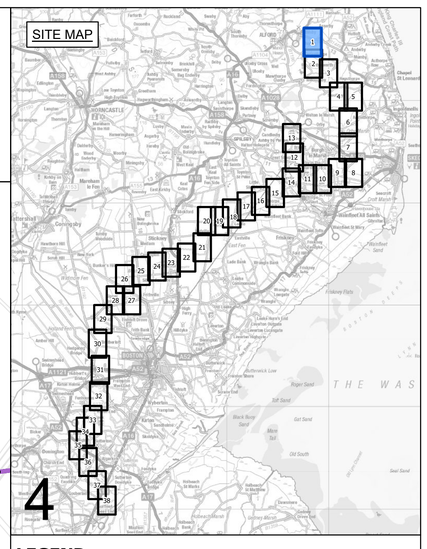

LEGEND

- LOCAL AUTHORITY BOUNDARY
- SECTION BOUNDARY
- SHEET INDEX CUTLINES
- INDICATIVE ZONE FOR TEMPORARY CONSTRUCTION WORKS
- INDICATIVE ZONE FOR PERMANENT ASSETS
- INDICATIVE NEW LATTICE PYLON
- INDICATIVE NEW GANTRY
- EXISTING LATTICE PYLON - NOT AFFECTED
- INDICATIVE NEW OVERHEAD LINE
- EXISTING OVERHEAD LINE - NOT AFFECTED
- DRAFT ORDER LIMITS
- REFINED WESTON MARSH SUBSTATION SITING ZONE
- INDICATIVE NEW SUBSTATION BOUNDARY
- INDICATIVE ACCESS ROUTE - STONE
- INDICATIVE ACCESS ROUTE - TRACKWAY
- INDICATIVE PERMANENT SUBSTATION ACCESS ROUTE
- INDICATIVE VISIBILITY SPLAY
- INDICATIVE AREA FOR TEMPORARY HIGHWAY IMPROVEMENTS
- INDICATIVE PYLON WORKING AREA
- INDICATIVE PYLON STRINGING POSITION
- INDICATIVE CROSSING PROTECTION WORK AREA
- INDICATIVE CONSTRUCTION COMPOUND
- INDICATIVE STATUTORY UNDERTAKER WORKS
- INDICATIVE ENVIRONMENTAL MITIGATION
- INDICATIVE OUTFALL
- INDICATIVE OUTFALL PIPES
- INDICATIVE SUSTAINABLE DRAINAGE SYSTEM BASIN

Notes

This drawing is scaled at paper size A0, therefore any prints taken at smaller sizes will affect accuracy of the measurement units and should not be scaled against.

Coordinate System: British National Grid
Sheet X Centroid Coordinate: 375723 Sheet Y Centroid Coordinate: 548406

0 50 100 150 200 250 Meters

BACKGROUND MAPPING INFORMATION HAS BEEN REPRODUCED FROM THE ORDNANCE SURVEY BY PERMISSION OF ORDNANCE SURVEY OF THE CONTROLLER OF HIS MAJESTY'S STATIONERY OFFICE. © CROWN COPYRIGHT AND DATABASE RIGHTS 2025 AC0000807948. © BLUESKY INTERNATIONAL LTD. NATIONAL GRID ELECTRICTY - 100024241. NATIONAL GRID GAS - 100024886.

Issue	Date	Remarks	Drawn	Checked	Approved
A	MARCH 2025	FOR STATUTORY CONSULTATION	MG	TR	SF

Title

NATIONAL GRID
GRIMSBY TO WALPOLE
S.42 CONSULTATION PLAN SERIES
SECTION 4 (SHEET 1 OF 38)
EAST LINDSEY DISTRICT COUNCIL

nationalgrid

Application Number
EN020036

National Grid Drawing Reference
G2W-NG-ENG-PLN-0010

Scale	Sheet Size	Sheet	Issue
1:2,500	A0	SHEET 1 OF 38	A

COPYRIGHT: NOT TO BE REPRODUCED WITHOUT THE WRITTEN PERMISSION OF NATIONAL GRID ELECTRICITY TRANSMISSION Plc

NATIONAL GRID
GRIMSBY TO WALPOLE
S.42 CONSULTATION PLAN SERIES
SECTION 4 (SHEET 2 OF 38)
EAST LINDSEY DISTRICT COUNCIL

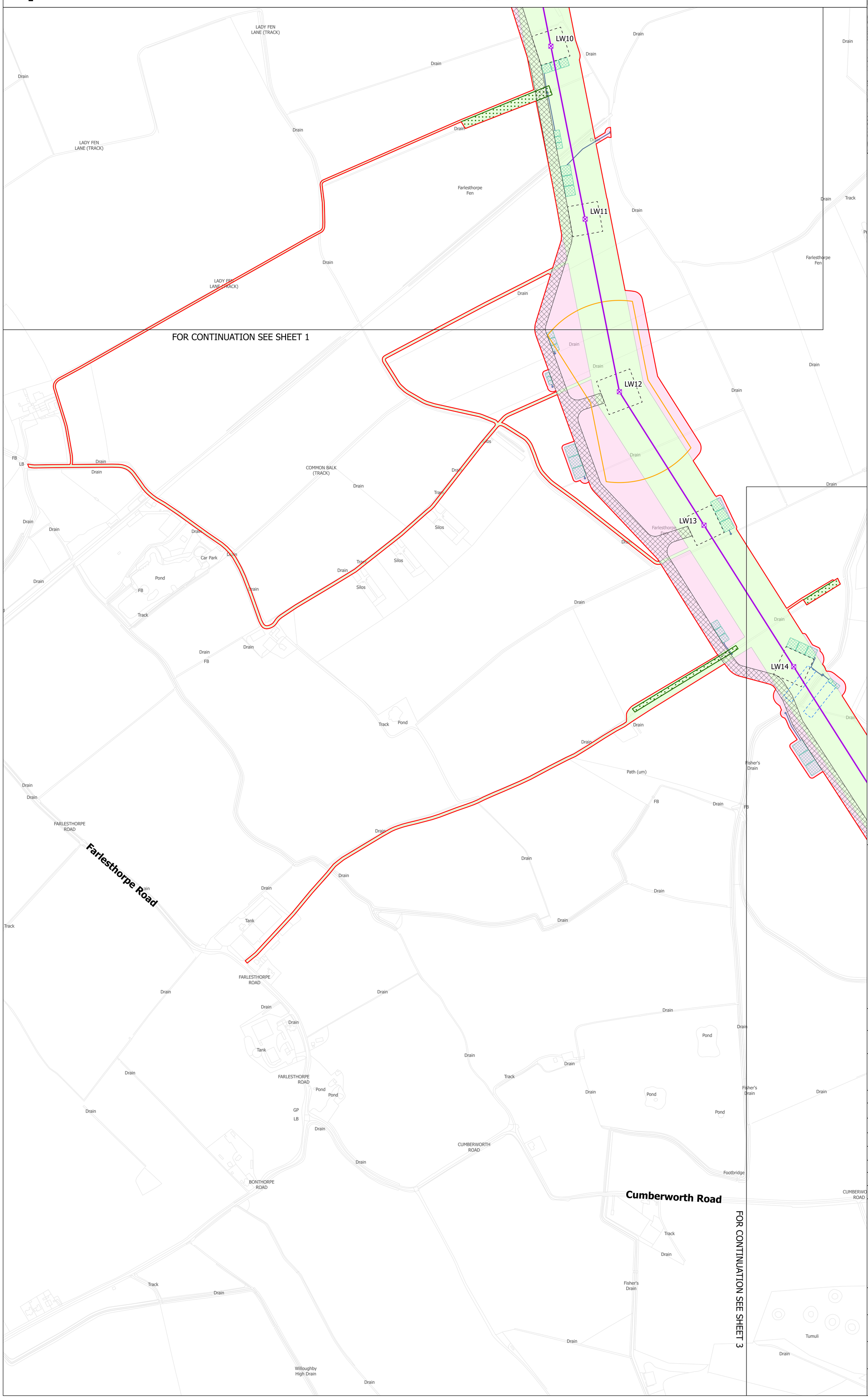

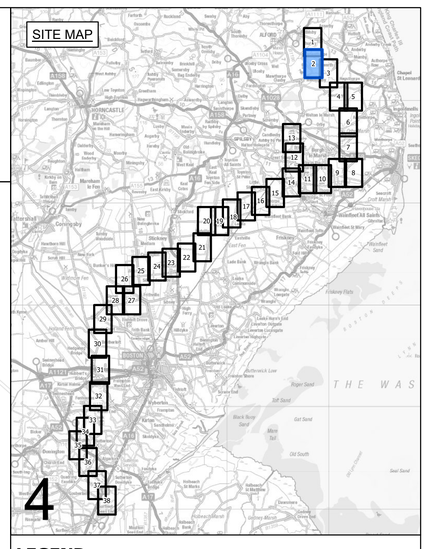

LEGEND

- LOCAL AUTHORITY BOUNDARY
- SECTION BOUNDARY
- SHEET INDEX CUTLINES
- INDICATIVE ZONE FOR TEMPORARY CONSTRUCTION WORKS
- INDICATIVE ZONE FOR PERMANENT ASSETS
- INDICATIVE NEW LATTICE PYLON
- INDICATIVE NEW GANTRY
- EXISTING LATTICE PYLON - NOT AFFECTED
- INDICATIVE NEW OVERHEAD LINE
- EXISTING OVERHEAD LINE - NOT AFFECTED
- DRAFT ORDER LIMITS
- REFINED WESTON MARSH SUBSTATION SITING ZONE
- INDICATIVE NEW SUBSTATION BOUNDARY
- INDICATIVE ACCESS ROUTE - STONE
- INDICATIVE ACCESS ROUTE - TRACKWAY
- INDICATIVE PERMANENT SUBSTATION ACCESS ROUTE
- INDICATIVE VISIBILITY SPLAY
- INDICATIVE AREA FOR TEMPORARY HIGHWAY IMPROVEMENTS
- INDICATIVE PYLON WORKING AREA
- INDICATIVE PYLON STRINGING POSITION
- INDICATIVE CROSSING PROTECTION WORK AREA
- INDICATIVE CONSTRUCTION COMPOUND
- INDICATIVE STATUTORY UNDERTAKER WORKS
- INDICATIVE ENVIRONMENTAL MITIGATION
- INDICATIVE OUTFALL
- INDICATIVE OUTFALL PIPES
- INDICATIVE SUSTAINABLE DRAINAGE SYSTEM BASIN

Notes

This drawing is scaled at paper size A0, therefore any prints taken at smaller sizes will affect accuracy of the measurement units and should not be scaled against.

Coordinate System: British National Grid

Sheet X Centroid Coordinate: 373619 Sheet Y Centroid Coordinate: 548497

0 50 100 150 200 250 Meters

BACKGROUND MAPPING INFORMATION HAS BEEN REPRODUCED FROM THE ORDNANCE SURVEY BY PERMISSION OF ORDNANCE SURVEY OF THE CONTROLLER OF HIS MAJESTY'S STATIONERY OFFICE. © CROWN COPYRIGHT AND DATABASE RIGHTS 2025 AC0000807948. © BLUESKY INTERNATIONAL LTD. NATIONAL GRID ELECTRICTY - 100024241. NATIONAL GRID GAS - 100024886.

Issue	Date	Remarks	Drawn	Checked	Approved
A	MARCH 2025	FOR STATUTORY CONSULTATION	MG	TR	SF

Title

NATIONAL GRID
GRIMSBY TO WALPOLE
S.42 CONSULTATION PLAN SERIES
SECTION 4 (SHEET 2 OF 38)
EAST LINDSEY DISTRICT COUNCIL

nationalgrid

Application Number

EN020036

National Grid Drawing Reference

G2W-NG-ENG-PLN-0010

Scale	Sheet Size	Sheet	Issue
1:2,500	A0	SHEET 2 OF 38	A

COPYRIGHT: NOT TO BE REPRODUCED WITHOUT THE WRITTEN PERMISSION OF NATIONAL GRID ELECTRICITY TRANSMISSION Plc

NATIONAL GRID
GRIMSBY TO WALPOLE
S.42 CONSULTATION PLAN SERIES
SECTION 4 (SHEET 3 OF 38)
EAST LINDSEY DISTRICT COUNCIL

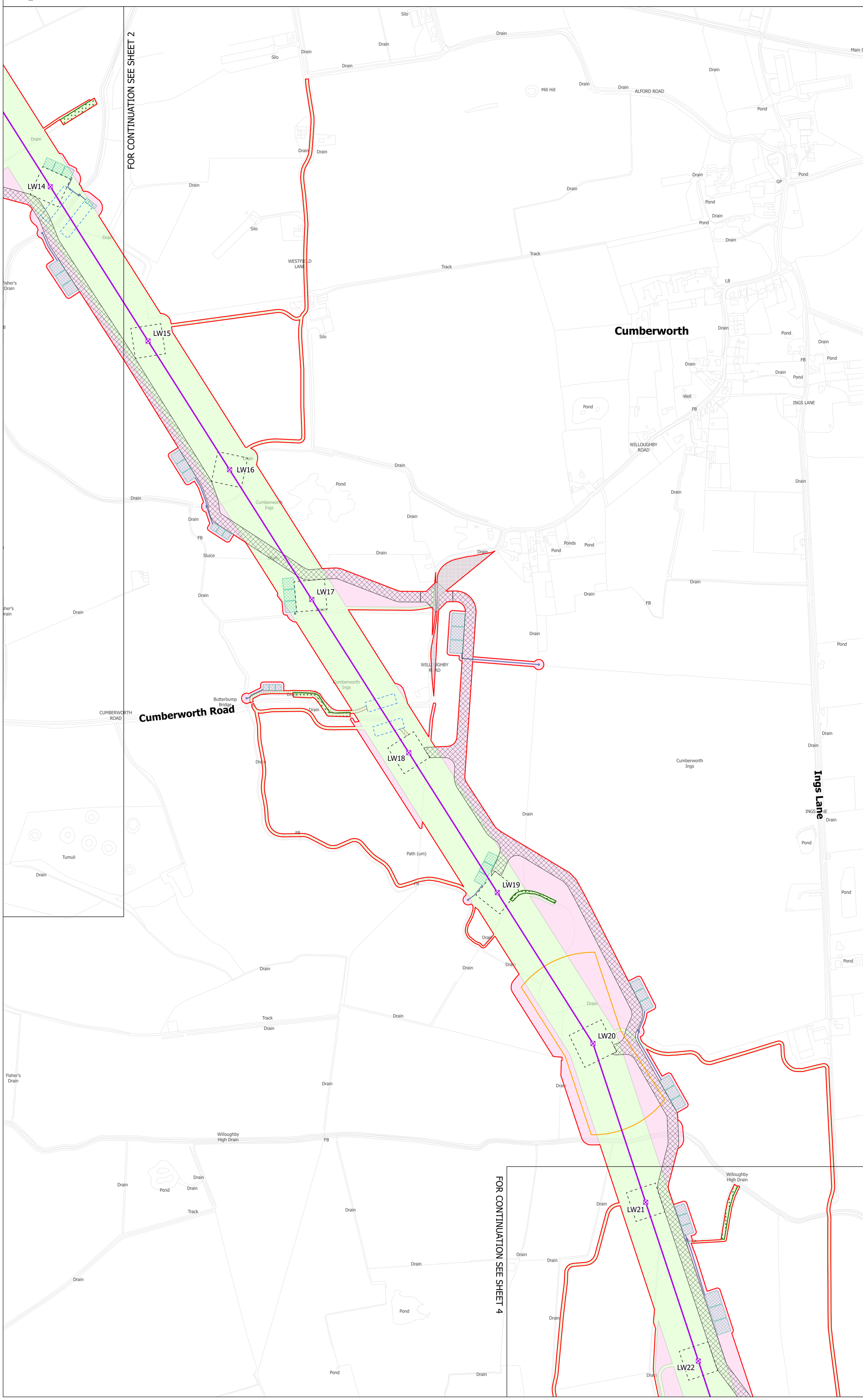

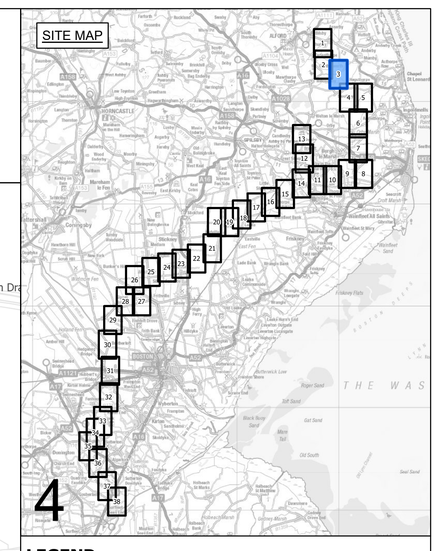

LEGEND

- LOCAL AUTHORITY BOUNDARY
- SECTION BOUNDARY
- SHEET INDEX CUTLINES
- INDICATIVE ZONE FOR TEMPORARY CONSTRUCTION WORKS
- INDICATIVE ZONE FOR PERMANENT ASSETS
- INDICATIVE NEW LATTICE PYLON
- INDICATIVE NEW GANTRY
- EXISTING LATTICE PYLON - NOT AFFECTED
- INDICATIVE NEW OVERHEAD LINE
- EXISTING OVERHEAD LINE - NOT AFFECTED
- DRAFT ORDER LIMITS
- REFINED WESTON MARSH SUBSTATION SITING ZONE
- INDICATIVE NEW SUBSTATION BOUNDARY
- INDICATIVE ACCESS ROUTE - STONE
- INDICATIVE ACCESS ROUTE - TRACKWAY
- INDICATIVE PERMANENT SUBSTATION ACCESS ROUTE
- INDICATIVE VISIBILITY SPLAY
- INDICATIVE AREA FOR TEMPORARY HIGHWAY IMPROVEMENTS
- INDICATIVE PYLON WORKING AREA
- INDICATIVE PYLON STRINGING POSITION
- INDICATIVE CROSSING PROTECTION WORK AREA
- INDICATIVE CONSTRUCTION COMPOUND
- INDICATIVE STATUTORY UNDERTAKER WORKS
- INDICATIVE ENVIRONMENTAL MITIGATION
- INDICATIVE OUTFALL
- INDICATIVE OUTFALL PIPES
- INDICATIVE SUSTAINABLE DRAINAGE SYSTEM BASIN

Notes

This drawing is scaled at paper size A0, therefore any prints taken at smaller sizes will affect accuracy of the measurement units and should not be scaled against.

Coordinate System: British National Grid

Sheet X Centroid Coordinate: 372680 Sheet Y Centroid Coordinate: 549965

0 50 100 150 200 250 Meters

BACKGROUND MAPPING INFORMATION HAS BEEN REPRODUCED FROM THE ORDNANCE SURVEY BY PERMISSION OF ORDNANCE SURVEY OF THE CONTROLLER OF HIS MAJESTY'S STATIONERY OFFICE. © CROWN COPYRIGHT AND DATABASE RIGHTS 2025 AC0000807948. © BLUESKY INTERNATIONAL LTD. NATIONAL GRID ELECTRICTY - 100024241. NATIONAL GRID GAS - 100024886.

Issue	Date	Remarks	Drawn	Checked	Approved
A	MARCH 2025	FOR STATUTORY CONSULTATION	MG	TR	SF

Title

NATIONAL GRID
GRIMSBY TO WALPOLE
S.42 CONSULTATION PLAN SERIES
SECTION 4 (SHEET 3 OF 38)
EAST LINDSEY DISTRICT COUNCIL

nationalgrid

Application Number
EN020036

National Grid Drawing Reference
G2W-NG-ENG-PLN-0010

Scale	Sheet Size	Sheet	Issue
1:2,500	A0	SHEET 3 OF 38	A

COPYRIGHT: NOT TO BE REPRODUCED WITHOUT THE WRITTEN PERMISSION OF NATIONAL GRID ELECTRICITY TRANSMISSION Plc

NATIONAL GRID
GRIMSBY TO WALPOLE
S.42 CONSULTATION PLAN SERIES
SECTION 4 (SHEET 4 OF 38)
EAST LINDSEY DISTRICT COUNCIL

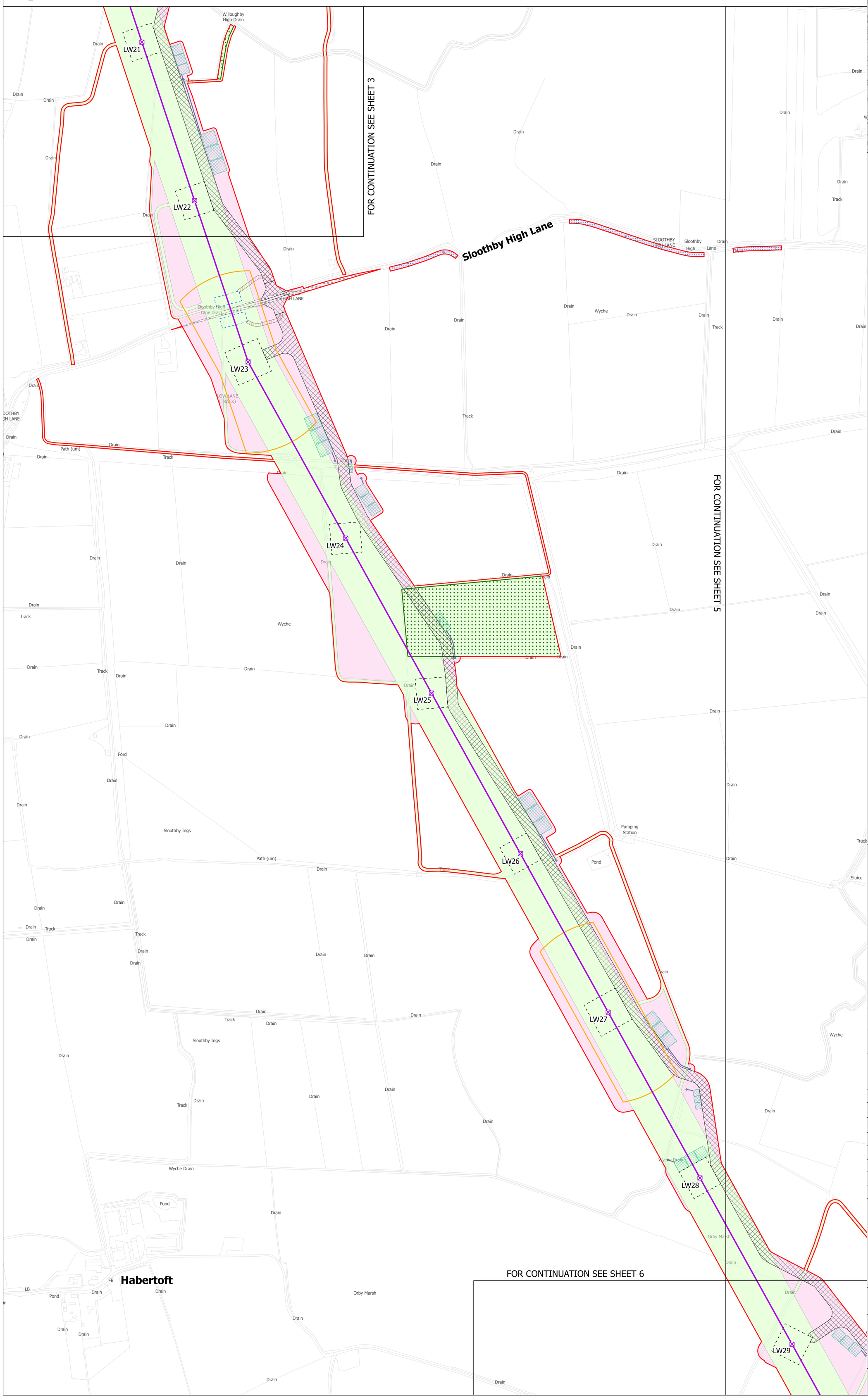

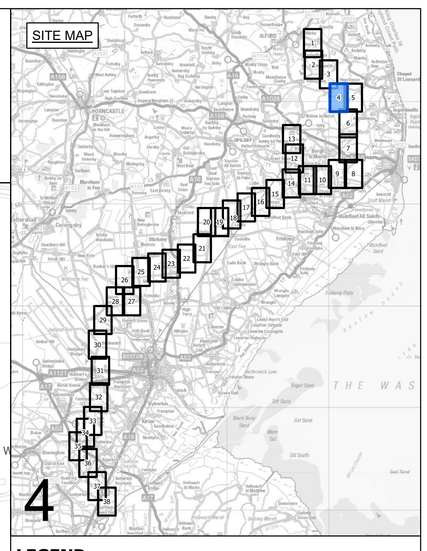

LEGEND

- LOCAL AUTHORITY BOUNDARY
- SECTION BOUNDARY
- SHEET INDEX CUTLINES
- INDICATIVE ZONE FOR TEMPORARY CONSTRUCTION WORKS
- INDICATIVE ZONE FOR PERMANENT ASSETS
- INDICATIVE NEW LATTICE PYLON
- INDICATIVE NEW GANTRY
- EXISTING LATTICE PYLON - NOT AFFECTED
- INDICATIVE NEW OVERHEAD LINE
- EXISTING OVERHEAD LINE - NOT AFFECTED
- DRAFT ORDER LIMITS
- REFINED WESTON MARSH SUBSTATION SITING ZONE
- INDICATIVE NEW SUBSTATION BOUNDARY
- INDICATIVE ACCESS ROUTE - STONE
- INDICATIVE ACCESS ROUTE - TRACKWAY
- INDICATIVE PERMANENT SUBSTATION ACCESS ROUTE
- INDICATIVE VISIBILITY SPLAY
- INDICATIVE AREA FOR TEMPORARY HIGHWAY IMPROVEMENTS
- INDICATIVE PYLON WORKING AREA
- INDICATIVE PYLON STRINGING POSITION
- INDICATIVE CROSSING PROTECTION WORK AREA
- INDICATIVE CONSTRUCTION COMPOUND
- INDICATIVE STATUTORY UNDERTAKER WORKS
- INDICATIVE ENVIRONMENTAL MITIGATION
- INDICATIVE OUTFALL
- INDICATIVE OUTFALL PIPES
- INDICATIVE SUSTAINABLE DRAINAGE SYSTEM BASIN

Notes

This drawing is scaled at paper size A0, therefore any prints taken at smaller sizes will affect accuracy of the measurement units and should not be scaled against.

Coordinate System: British National Grid
Sheet X Centroid Coordinate: 370386 Sheet Y Centroid Coordinate: 550956

0 50 100 150 200 250 Meters

BACKGROUND MAPPING INFORMATION HAS BEEN REPRODUCED FROM THE ORDNANCE SURVEY BY PERMISSION OF ORDNANCE SURVEY OF THE CONTROLLER OF HIS MAJESTY'S STATIONERY OFFICE. © CROWN COPYRIGHT AND DATABASE RIGHTS 2025 AC0000807948. © BLUESKY INTERNATIONAL LTD. NATIONAL GRID ELECTRICTY - 100024241. NATIONAL GRID GAS - 100024886.

Issue	Date	Remarks	Drawn	Checked	Approved
A	MARCH 2025	FOR STATUTORY CONSULTATION	MG	TR	SF

Title

NATIONAL GRID
GRIMSBY TO WALPOLE
S.42 CONSULTATION PLAN SERIES
SECTION 4 (SHEET 4 OF 38)
EAST LINDSEY DISTRICT COUNCIL

nationalgrid

Application Number
EN020036

National Grid Drawing Reference
G2W-NG-ENG-PLN-0010

Scale	Sheet Size	Sheet	Issue
1:2,500	A0	SHEET 4 OF 38	A

COPYRIGHT: NOT TO BE REPRODUCED WITHOUT THE WRITTEN PERMISSION OF NATIONAL GRID ELECTRICITY TRANSMISSION Plc

NATIONAL GRID
GRIMSBY TO WALPOLE
S.42 CONSULTATION PLAN SERIES
SECTION 4 (SHEET 5 OF 38)
EAST LINDSEY DISTRICT COUNCIL

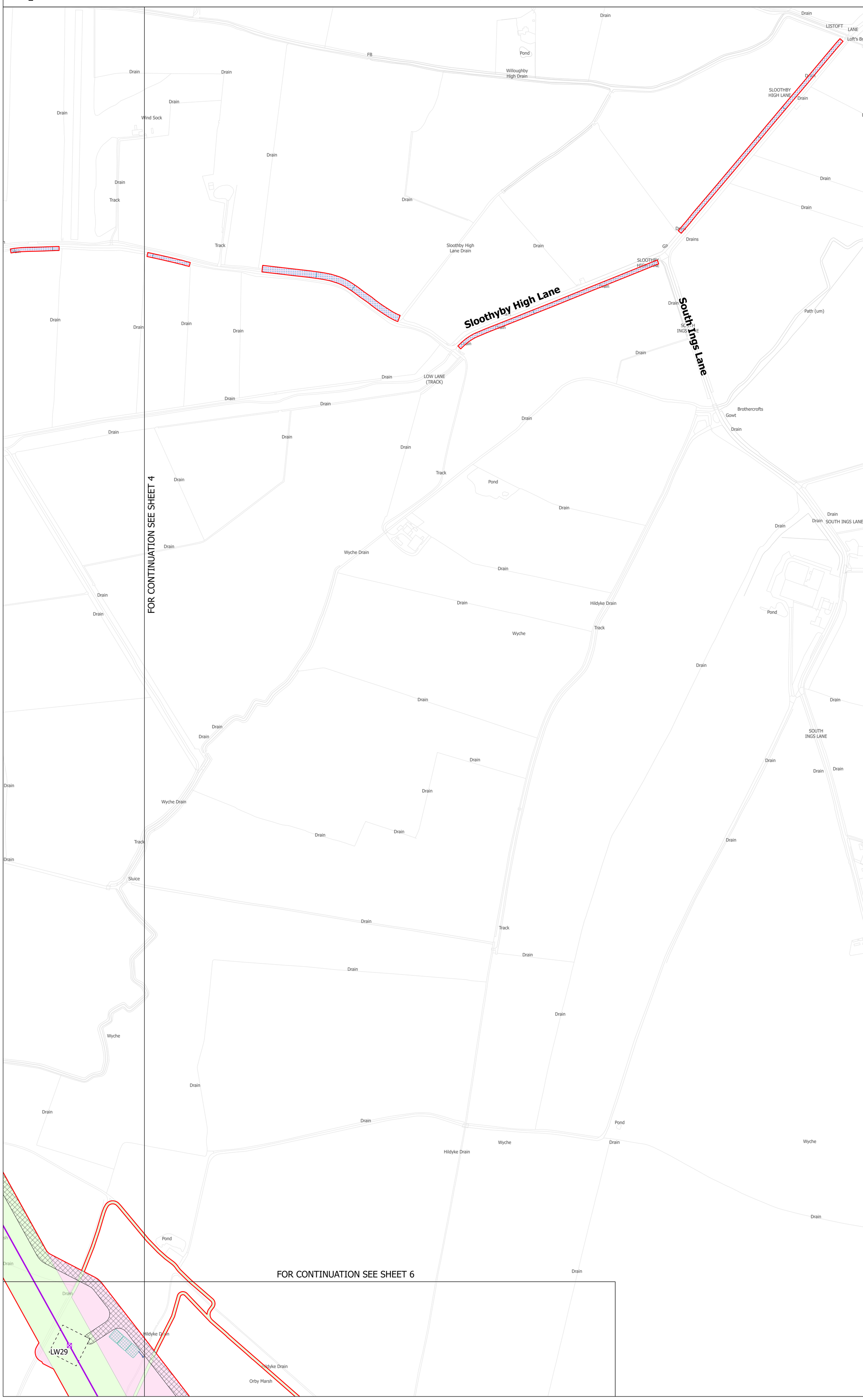

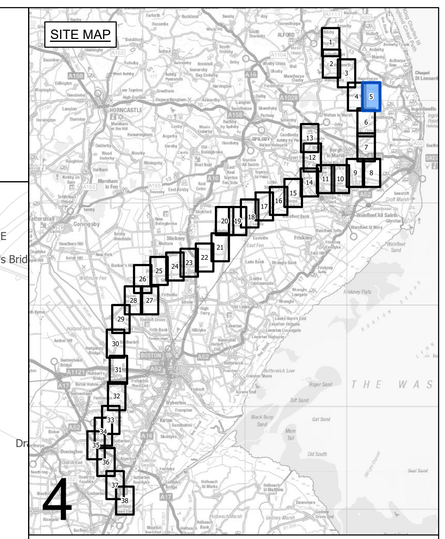

LEGEND

- LOCAL AUTHORITY BOUNDARY
- SECTION BOUNDARY
- SHEET INDEX CUTLINES
- INDICATIVE ZONE FOR TEMPORARY CONSTRUCTION WORKS
- INDICATIVE ZONE FOR PERMANENT ASSETS
- INDICATIVE NEW LATTICE PYLON
- INDICATIVE NEW GANTRY
- EXISTING LATTICE PYLON - NOT AFFECTED
- INDICATIVE NEW OVERHEAD LINE
- EXISTING OVERHEAD LINE - NOT AFFECTED
- DRAFT ORDER LIMITS
- REFINED WESTON MARSH SUBSTATION SITING ZONE
- INDICATIVE NEW SUBSTATION BOUNDARY
- INDICATIVE ACCESS ROUTE - STONE
- INDICATIVE ACCESS ROUTE - TRACKWAY
- INDICATIVE PERMANENT SUBSTATION ACCESS ROUTE
- INDICATIVE VISIBILITY SPLAY
- INDICATIVE AREA FOR TEMPORARY HIGHWAY IMPROVEMENTS
- INDICATIVE PYLON WORKING AREA
- INDICATIVE PYLON STRINGING POSITION
- INDICATIVE CROSSING PROTECTION WORK AREA
- INDICATIVE CONSTRUCTION COMPOUND
- INDICATIVE STATUTORY UNDERTAKER WORKS
- INDICATIVE ENVIRONMENTAL MITIGATION
- INDICATIVE OUTFALL
- INDICATIVE OUTFALL PIPES
- INDICATIVE SUSTAINABLE DRAINAGE SYSTEM BASIN

Notes

This drawing is scaled at paper size A0, therefore any prints taken at smaller sizes will affect accuracy of the measurement units and should not be scaled against.

Coordinate System: British National Grid

Sheet X Centroid Coordinate: 370386 Sheet Y Centroid Coordinate: 552377

0 50 100 150 200 250 Meters

BACKGROUND MAPPING INFORMATION HAS BEEN REPRODUCED FROM THE ORDNANCE SURVEY BY PERMISSION OF ORDNANCE SURVEY OF THE CONTROLLER OF HIS MAJESTY'S STATIONERY OFFICE. © CROWN COPYRIGHT AND DATABASE RIGHTS 2025 AC0000807948. © BLUESKY INTERNATIONAL LTD. NATIONAL GRID ELECTRICTY - 100024241. NATIONAL GRID GAS - 100024886.

Issue	Date	Remarks	Drawn	Checked	Approved
A	MARCH 2025	FOR STATUTORY CONSULTATION	MG	TR	SF

Title

NATIONAL GRID
GRIMSBY TO WALPOLE
S.42 CONSULTATION PLAN SERIES
SECTION 4 (SHEET 5 OF 38)
EAST LINDSEY DISTRICT COUNCIL

nationalgrid

Application Number

EN020036

National Grid Drawing Reference

G2W-NG-ENG-PLN-0010

Scale	Sheet Size	Sheet	Issue
1:2,500	A0	SHEET 5 OF 38	A

COPYRIGHT: NOT TO BE REPRODUCED WITHOUT THE WRITTEN PERMISSION OF NATIONAL GRID ELECTRICITY TRANSMISSION Plc

NATIONAL GRID
GRIMSBY TO WALPOLE
S.42 CONSULTATION PLAN SERIES
SECTION 4 (SHEET 6 OF 38)
EAST LINDSEY DISTRICT COUNCIL

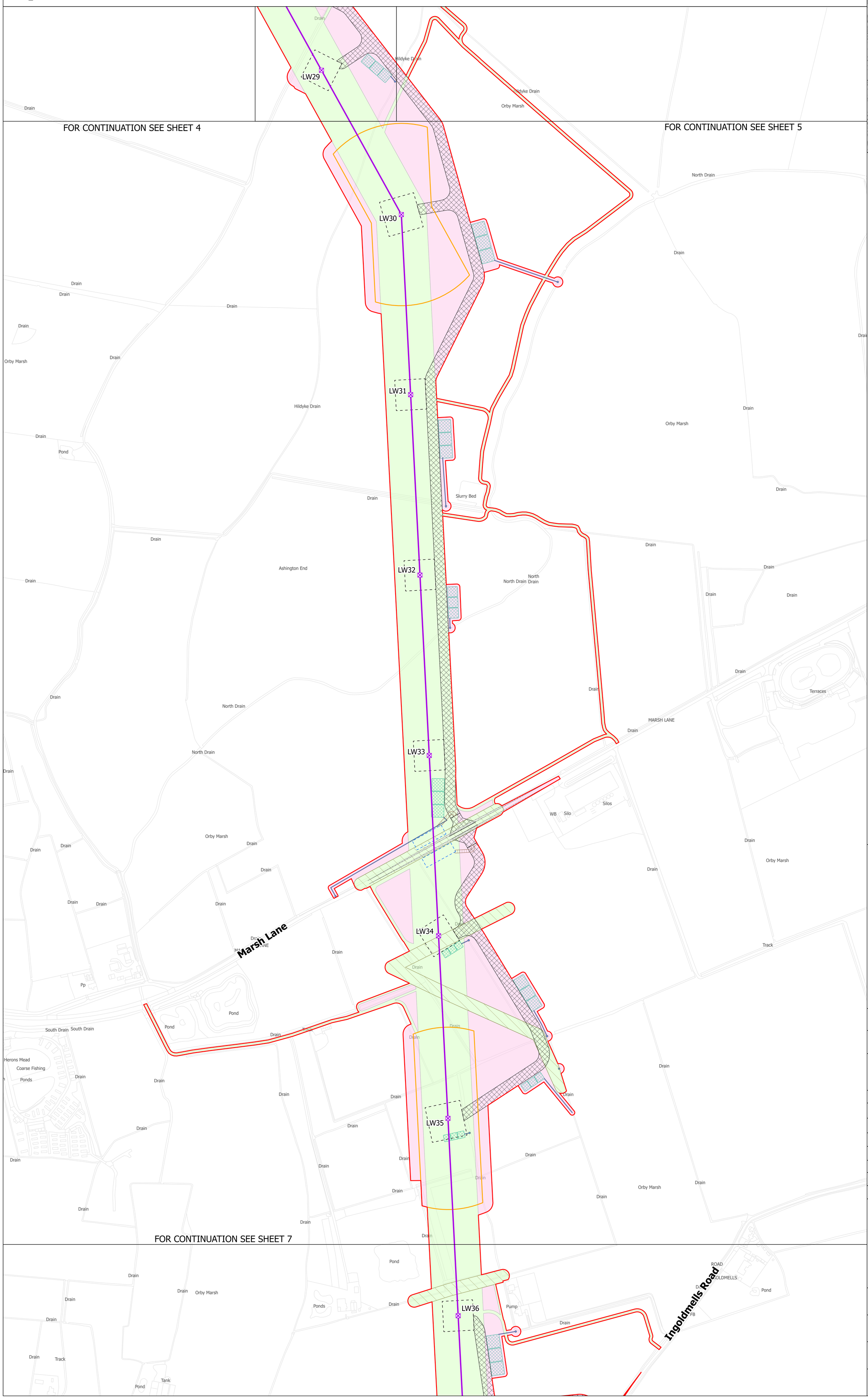

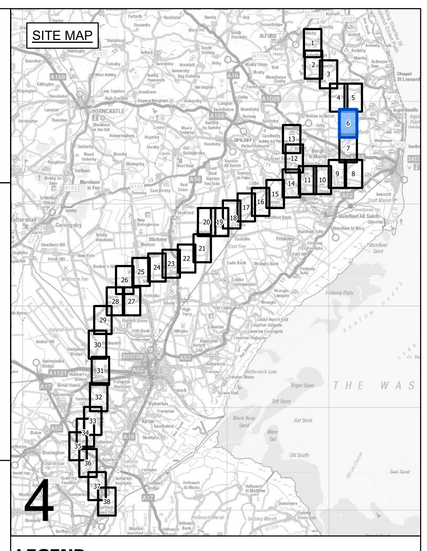

LEGEND

- LOCAL AUTHORITY BOUNDARY
- SECTION BOUNDARY
- SHEET INDEX CUTLINES
- INDICATIVE ZONE FOR TEMPORARY CONSTRUCTION WORKS
- INDICATIVE ZONE FOR PERMANENT ASSETS
- INDICATIVE NEW LATTICE PYLON
- INDICATIVE NEW GANTRY
- EXISTING LATTICE PYLON - NOT AFFECTED
- INDICATIVE NEW OVERHEAD LINE
- EXISTING OVERHEAD LINE - NOT AFFECTED
- DRAFT ORDER LIMITS
- REFINED WESTON MARSH SUBSTATION SITING ZONE
- INDICATIVE NEW SUBSTATION BOUNDARY
- INDICATIVE ACCESS ROUTE - STONE
- INDICATIVE ACCESS ROUTE - TRACKWAY
- INDICATIVE PERMANENT SUBSTATION ACCESS ROUTE
- INDICATIVE VISIBILITY SPLAY
- INDICATIVE AREA FOR TEMPORARY HIGHWAY IMPROVEMENTS
- INDICATIVE PYLON WORKING AREA
- INDICATIVE PYLON STRINGING POSITION
- INDICATIVE CROSSING PROTECTION WORK AREA
- INDICATIVE CONSTRUCTION COMPOUND
- INDICATIVE STATUTORY UNDERTAKER WORKS
- INDICATIVE ENVIRONMENTAL MITIGATION
- INDICATIVE OUTFALL
- INDICATIVE OUTFALL PIPES
- INDICATIVE SUSTAINABLE DRAINAGE SYSTEM BASIN

Notes

This drawing is scaled at paper size A0, therefore any prints taken at smaller sizes will affect accuracy of the measurement units and should not be scaled against.

Coordinate System: British National Grid

Sheet X Centroid Coordinate: 367870 Sheet Y Centroid Coordinate: 551883

0 50 100 150 200 250 Meters

BACKGROUND MAPPING INFORMATION HAS BEEN REPRODUCED FROM THE ORDNANCE SURVEY BY PERMISSION OF ORDNANCE SURVEY OF THE CONTROLLER OF HIS MAJESTY'S STATIONERY OFFICE. © CROWN COPYRIGHT AND DATABASE RIGHTS 2025 AC0000807948. © BLUESKY INTERNATIONAL LTD. NATIONAL GRID ELECTRICTY - 100024241. NATIONAL GRID GAS - 100024886.

Issue	Date	Remarks	Drawn	Checked	Approved
A	MARCH 2025	FOR STATUTORY CONSULTATION	MG	TR	SF

Title

NATIONAL GRID
GRIMSBY TO WALPOLE
S.42 CONSULTATION PLAN SERIES
SECTION 4 (SHEET 6 OF 38)
EAST LINDSEY DISTRICT COUNCIL

nationalgrid

Application Number

EN020036

National Grid Drawing Reference

G2W-NG-ENG-PLN-0010

Scale	Sheet Size	Sheet	Issue
1:2,500	A0	SHEET 6 OF 38	A

COPYRIGHT: NOT TO BE REPRODUCED WITHOUT THE WRITTEN PERMISSION OF NATIONAL GRID ELECTRICITY TRANSMISSION Plc

NATIONAL GRID
GRIMSBY TO WALPOLE
S.42 CONSULTATION PLAN SERIES
SECTION 4 (SHEET 7 OF 38)
EAST LINDSEY DISTRICT COUNCIL

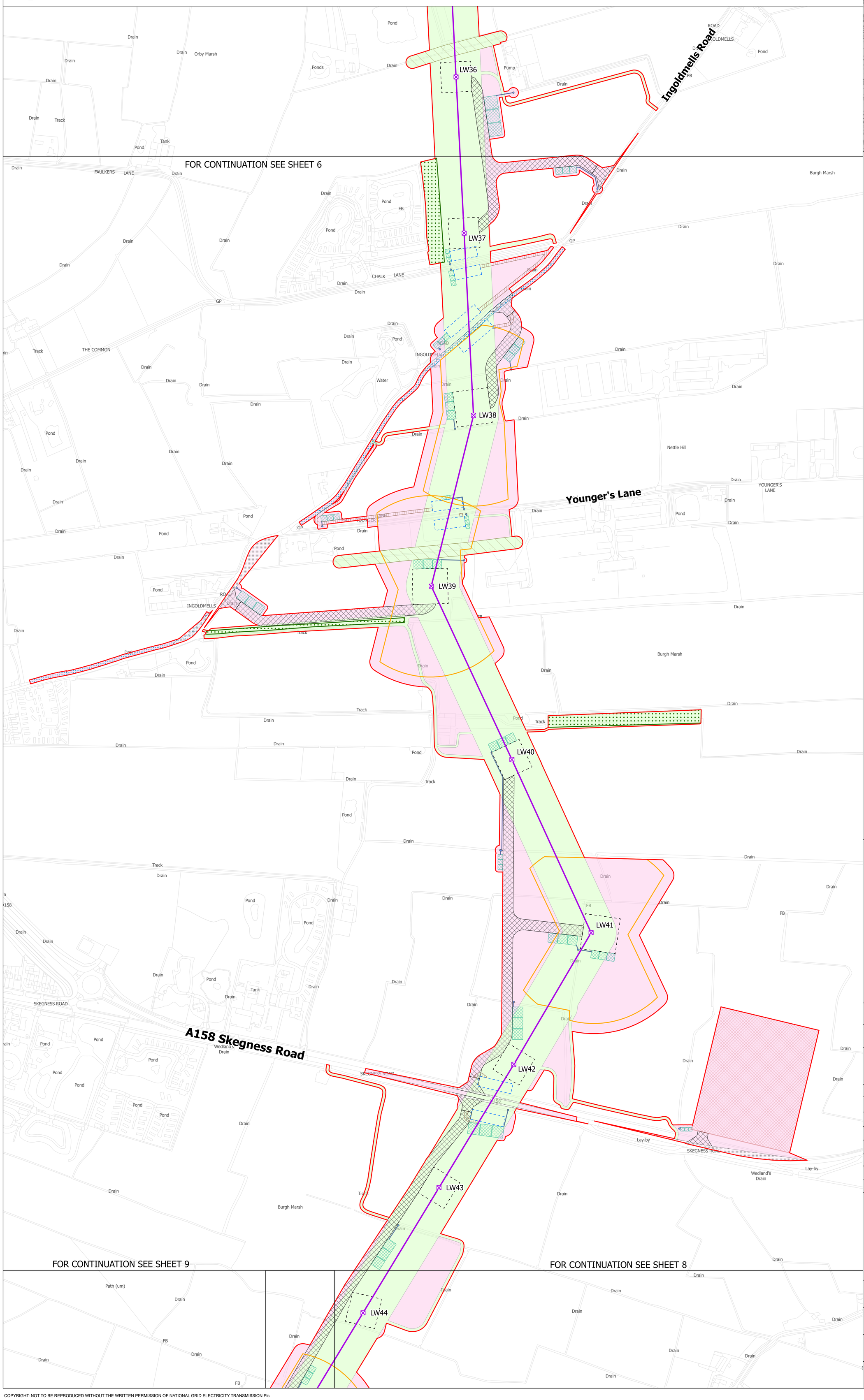

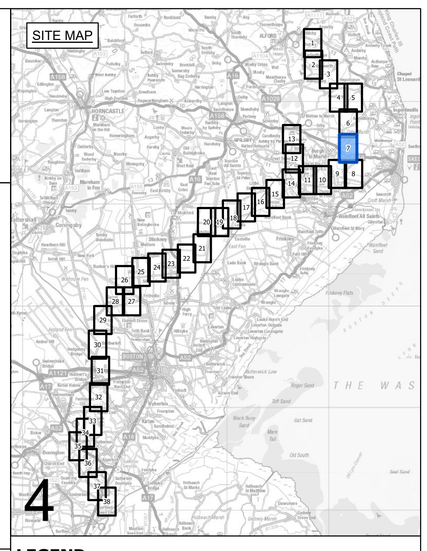

LEGEND

- LOCAL AUTHORITY BOUNDARY
- SECTION BOUNDARY
- SHEET INDEX CUTLINES
- INDICATIVE ZONE FOR TEMPORARY CONSTRUCTION WORKS
- INDICATIVE ZONE FOR PERMANENT ASSETS
- INDICATIVE NEW LATTICE PYLON
- INDICATIVE NEW GANTRY
- EXISTING LATTICE PYLON - NOT AFFECTED
- INDICATIVE NEW OVERHEAD LINE
- EXISTING OVERHEAD LINE - NOT AFFECTED
- DRAFT ORDER LIMITS
- REFINED WESTON MARSH SUBSTATION SITING ZONE
- INDICATIVE NEW SUBSTATION BOUNDARY
- INDICATIVE ACCESS ROUTE - STONE
- INDICATIVE ACCESS ROUTE - TRACKWAY
- INDICATIVE PERMANENT SUBSTATION ACCESS ROUTE
- INDICATIVE VISIBILITY SPLAY
- INDICATIVE AREA FOR TEMPORARY HIGHWAY IMPROVEMENTS
- INDICATIVE PYLON WORKING AREA
- INDICATIVE PYLON STRINGING POSITION
- INDICATIVE CROSSING PROTECTION WORK AREA
- INDICATIVE CONSTRUCTION COMPOUND
- INDICATIVE STATUTORY UNDERTAKER WORKS
- INDICATIVE ENVIRONMENTAL MITIGATION
- INDICATIVE OUTFALL
- INDICATIVE OUTFALL PIPES
- INDICATIVE SUSTAINABLE DRAINAGE SYSTEM BASIN

Notes

This drawing is scaled at paper size A0, therefore any prints taken at smaller sizes will affect accuracy of the measurement units and should not be scaled against.

Coordinate System: British National Grid

Sheet X Centroid Coordinate: 365424 Sheet Y Centroid Coordinate: 551883

0 50 100 150 200 250 Meters

BACKGROUND MAPPING INFORMATION HAS BEEN REPRODUCED FROM THE ORDNANCE SURVEY BY PERMISSION OF ORDNANCE SURVEY OF THE CONTROLLER OF HIS MAJESTY'S STATIONERY OFFICE. © CROWN COPYRIGHT AND DATABASE RIGHTS 2025 AC0000807948. © BLUESKY INTERNATIONAL LTD. NATIONAL GRID ELECTRICTY - 100024241. NATIONAL GRID GAS - 100024886.

Issue	Date	Remarks	Drawn	Checked	Approved
A	MARCH 2025	FOR STATUTORY CONSULTATION	MG	TR	SF

Title

NATIONAL GRID
GRIMSBY TO WALPOLE
S.42 CONSULTATION PLAN SERIES
SECTION 4 (SHEET 7 OF 38)
EAST LINDSEY DISTRICT COUNCIL

nationalgrid

Application Number

EN020036

National Grid Drawing Reference

G2W-NG-ENG-PLN-0010

Scale	Sheet Size	Sheet	Issue
1:2,500	A0	SHEET 7 OF 38	A

COPYRIGHT: NOT TO BE REPRODUCED WITHOUT THE WRITTEN PERMISSION OF NATIONAL GRID ELECTRICITY TRANSMISSION Plc

NATIONAL GRID
GRIMSBY TO WALPOLE
S.42 CONSULTATION PLAN SERIES
SECTION 4 (SHEET 8 OF 38)
EAST LINDSEY DISTRICT COUNCIL

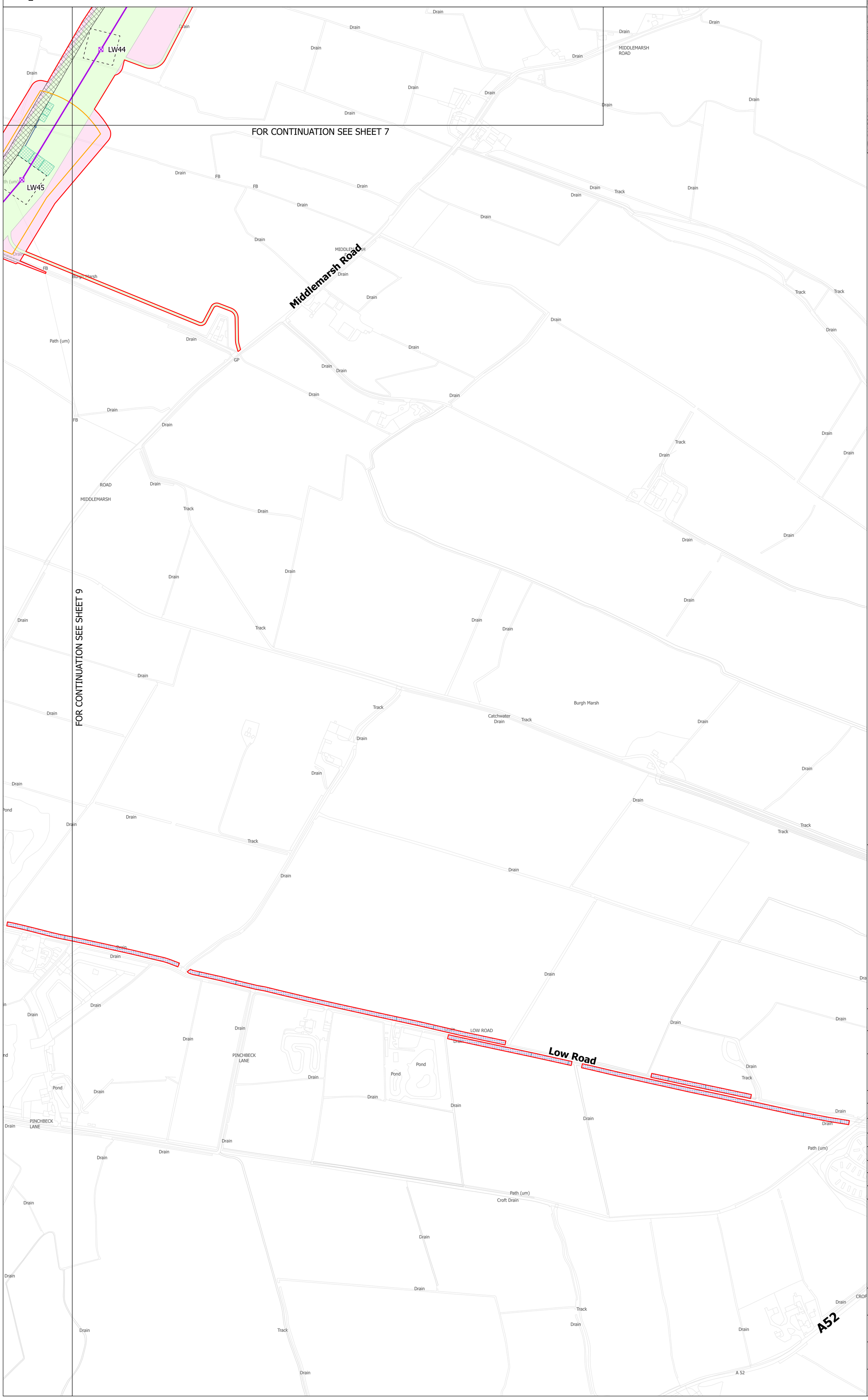

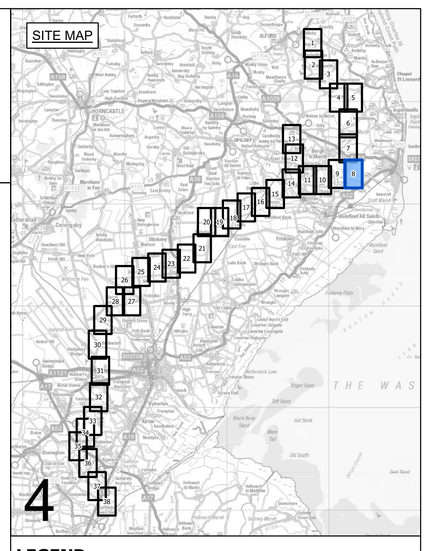

LEGEND

- LOCAL AUTHORITY BOUNDARY
- SECTION BOUNDARY
- SHEET INDEX CUTLINES
- INDICATIVE ZONE FOR TEMPORARY CONSTRUCTION WORKS
- INDICATIVE ZONE FOR PERMANENT ASSETS
- INDICATIVE NEW LATTICE PYLON
- INDICATIVE NEW GANTRY
- EXISTING LATTICE PYLON - NOT AFFECTED
- INDICATIVE NEW OVERHEAD LINE
- EXISTING OVERHEAD LINE - NOT AFFECTED
- DRAFT ORDER LIMITS
- REFINED WESTON MARSH SUBSTATION SITING ZONE
- INDICATIVE NEW SUBSTATION BOUNDARY
- INDICATIVE ACCESS ROUTE - STONE
- INDICATIVE ACCESS ROUTE - TRACKWAY
- INDICATIVE PERMANENT SUBSTATION ACCESS ROUTE
- INDICATIVE VISIBILITY SPLAY
- INDICATIVE AREA FOR TEMPORARY HIGHWAY IMPROVEMENTS
- INDICATIVE PYLON WORKING AREA
- INDICATIVE PYLON STRINGING POSITION
- INDICATIVE CROSSING PROTECTION WORK AREA
- INDICATIVE CONSTRUCTION COMPOUND
- INDICATIVE STATUTORY UNDERTAKER WORKS
- INDICATIVE ENVIRONMENTAL MITIGATION
- INDICATIVE OUTFALL
- INDICATIVE OUTFALL PIPES
- INDICATIVE SUSTAINABLE DRAINAGE SYSTEM BASIN

Notes

This drawing is scaled at paper size A0, therefore any prints taken at smaller sizes will affect accuracy of the measurement units and should not be scaled against.

Coordinate System: British National Grid

Sheet X Centroid Coordinate: 362918 Sheet Y Centroid Coordinate: 552403

0 50 100 150 200 250 Meters

BACKGROUND MAPPING INFORMATION HAS BEEN REPRODUCED FROM THE ORDNANCE SURVEY BY PERMISSION OF ORDNANCE SURVEY OF THE CONTROLLER OF HIS MAJESTY'S STATIONERY OFFICE. © CROWN COPYRIGHT AND DATABASE RIGHTS 2025 AC0000807948. © BLUESKY INTERNATIONAL LTD. NATIONAL GRID ELECTRICTY - 100024241. NATIONAL GRID GAS - 100024886.

Issue	Date	Remarks	Drawn	Checked	Approved
A	MARCH 2025	FOR STATUTORY CONSULTATION	MG	TR	SF

Title

NATIONAL GRID
GRIMSBY TO WALPOLE
S.42 CONSULTATION PLAN SERIES
SECTION 4 (SHEET 8 OF 38)
EAST LINDSEY DISTRICT COUNCIL

nationalgrid

Application Number

EN020036

National Grid Drawing Reference

G2W-NG-ENG-PLN-0010

Scale	Sheet Size	Sheet	Issue
1:2,500	A0	SHEET 8 OF 38	A

COPYRIGHT: NOT TO BE REPRODUCED WITHOUT THE WRITTEN PERMISSION OF NATIONAL GRID ELECTRICITY TRANSMISSION Plc

NATIONAL GRID
GRIMSBY TO WALPOLE
S.42 CONSULTATION PLAN SERIES
SECTION 4 (SHEET 9 OF 38)
EAST LINDSEY DISTRICT COUNCIL

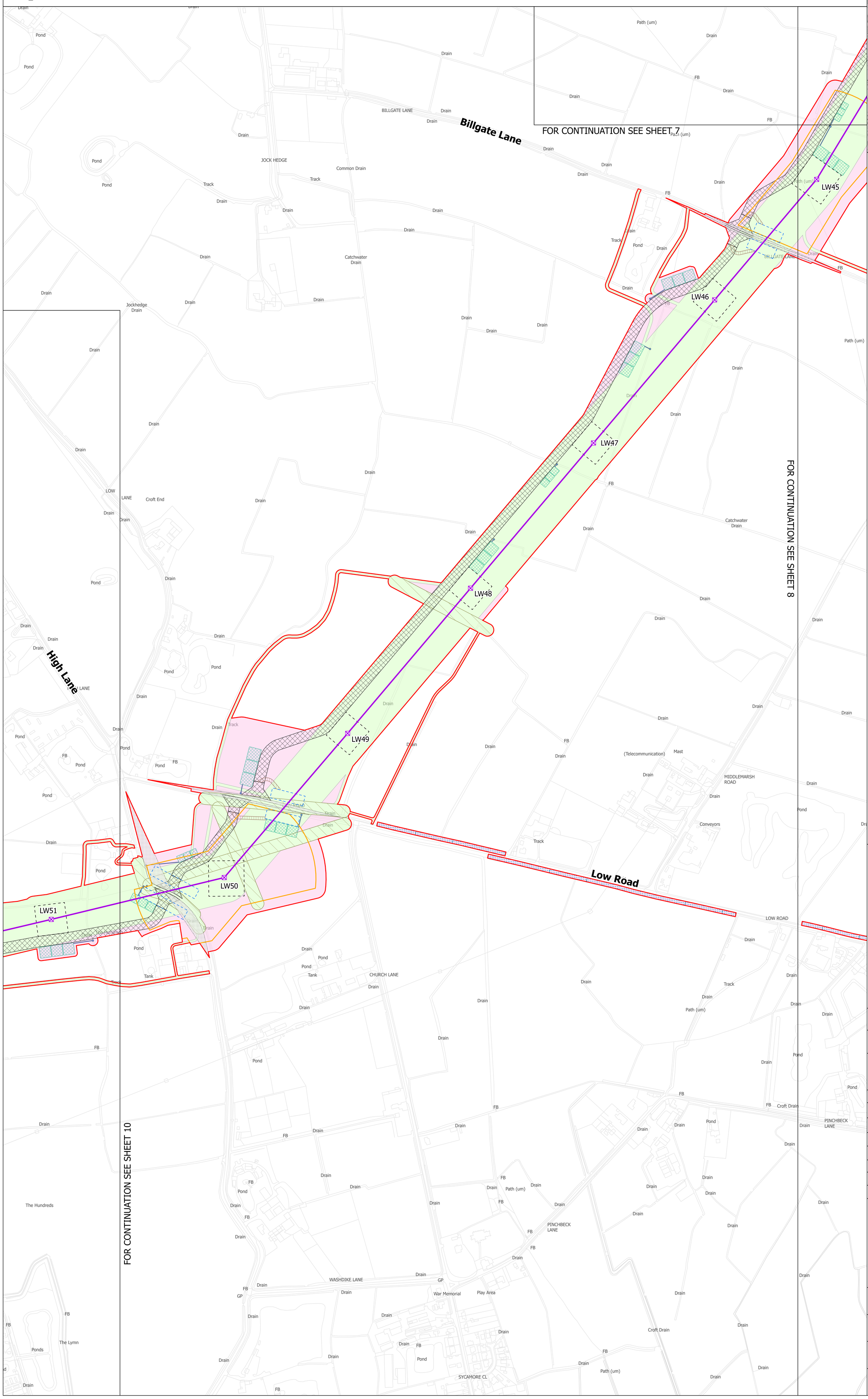

SITE MAP

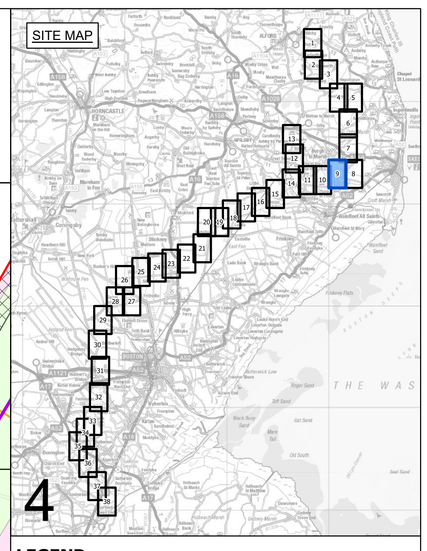

LEGEND

- LOCAL AUTHORITY BOUNDARY
- SECTION BOUNDARY
- SHEET INDEX CUTLINES
- INDICATIVE ZONE FOR TEMPORARY CONSTRUCTION WORKS
- INDICATIVE ZONE FOR PERMANENT ASSETS
- INDICATIVE NEW LATTICE PYLON
- INDICATIVE NEW GANTRY
- EXISTING LATTICE PYLON - NOT AFFECTED
- INDICATIVE NEW OVERHEAD LINE
- EXISTING OVERHEAD LINE - NOT AFFECTED
- DRAFT ORDER LIMITS
- REFINED WESTON MARSH SUBSTATION SITING ZONE
- INDICATIVE NEW SUBSTATION BOUNDARY
- INDICATIVE ACCESS ROUTE - STONE
- INDICATIVE ACCESS ROUTE - TRACKWAY
- INDICATIVE PERMANENT SUBSTATION ACCESS ROUTE
- INDICATIVE VISIBILITY SPLAY
- INDICATIVE AREA FOR TEMPORARY HIGHWAY IMPROVEMENTS
- INDICATIVE PYLON WORKING AREA
- INDICATIVE PYLON STRINGING POSITION
- INDICATIVE CROSSING PROTECTION WORK AREA
- INDICATIVE CONSTRUCTION COMPOUND
- INDICATIVE STATUTORY UNDERTAKER WORKS
- INDICATIVE ENVIRONMENTAL MITIGATION
- INDICATIVE OUTFALL
- INDICATIVE OUTFALL PIPES
- INDICATIVE SUSTAINABLE DRAINAGE SYSTEM BASIN

Notes

This drawing is scaled at paper size A0, therefore any prints taken at smaller sizes will affect accuracy of the measurement units and should not be scaled against.

Coordinate System: British National Grid

Sheet X Centroid Coordinate: 362918 Sheet Y Centroid Coordinate: 550832

0 50 100 150 200 250 Meters

BACKGROUND MAPPING INFORMATION HAS BEEN REPRODUCED FROM THE ORDNANCE SURVEY BY PERMISSION OF ORDNANCE SURVEY OF THE CONTROLLER OF HIS MAJESTY'S STATIONERY OFFICE. © CROWN COPYRIGHT AND DATABASE RIGHTS 2025 AC0000807948. © BLUESKY INTERNATIONAL LTD. NATIONAL GRID ELECTRICTY - 100024241. NATIONAL GRID GAS - 100024886.

Issue	Date	Remarks	Drawn	Checked	Approved
A	MARCH 2025	FOR STATUTORY CONSULTATION	MG	TR	SF

Title

NATIONAL GRID
GRIMSBY TO WALPOLE
S.42 CONSULTATION PLAN SERIES
SECTION 4 (SHEET 9 OF 38)
EAST LINDSEY DISTRICT COUNCIL

nationalgrid

Application Number

EN020036

National Grid Drawing Reference

G2W-NG-ENG-PLN-0010

Scale	Sheet Size	Sheet	Issue
1:2,500	A0	SHEET 9 OF 38	A

COPYRIGHT: NOT TO BE REPRODUCED WITHOUT THE WRITTEN PERMISSION OF NATIONAL GRID ELECTRICITY TRANSMISSION Plc

NATIONAL GRID
GRIMSBY TO WALPOLE
S.42 CONSULTATION PLAN SERIES
SECTION 4 (SHEET 10 OF 38)
EAST LINDSEY DISTRICT COUNCIL

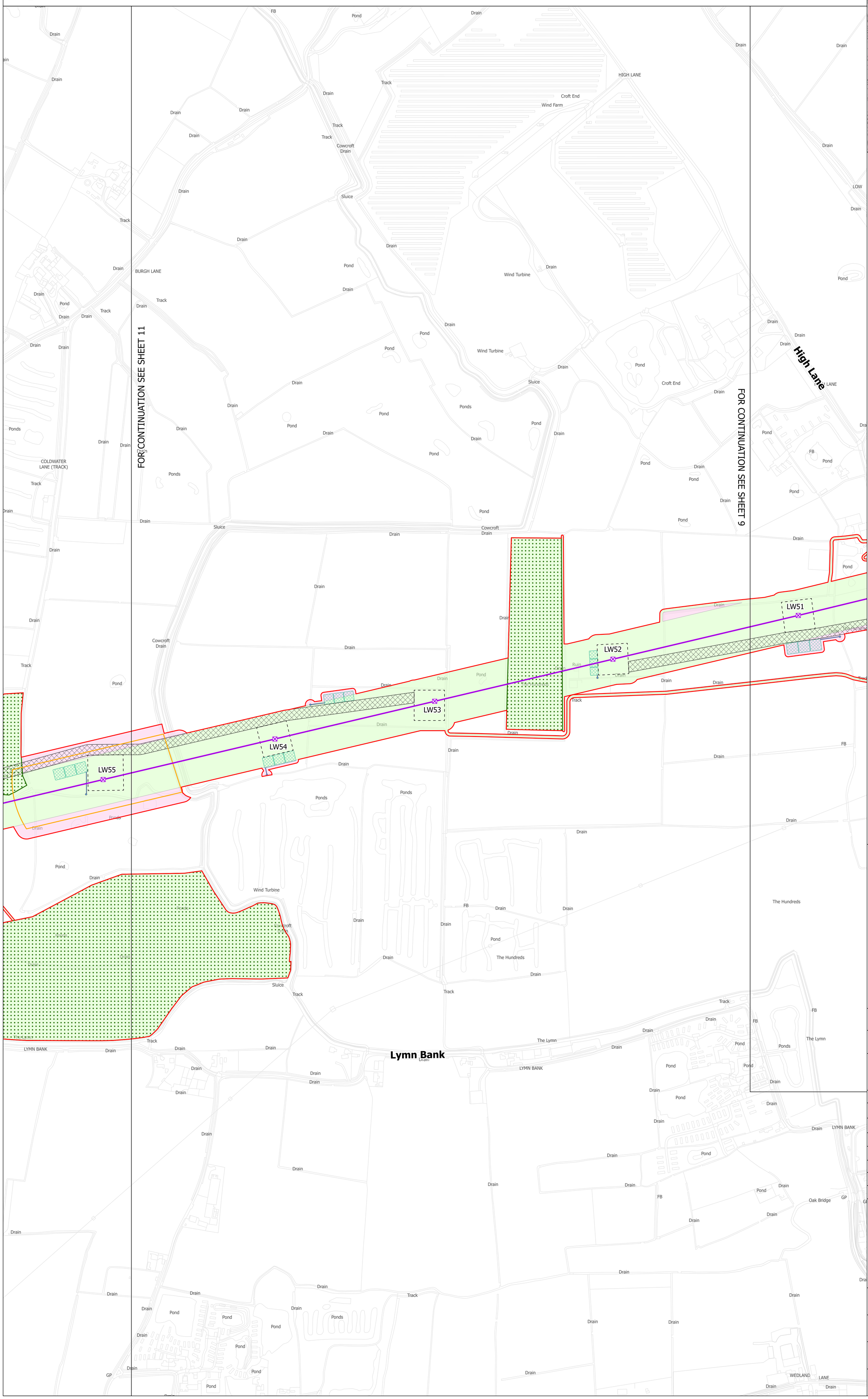

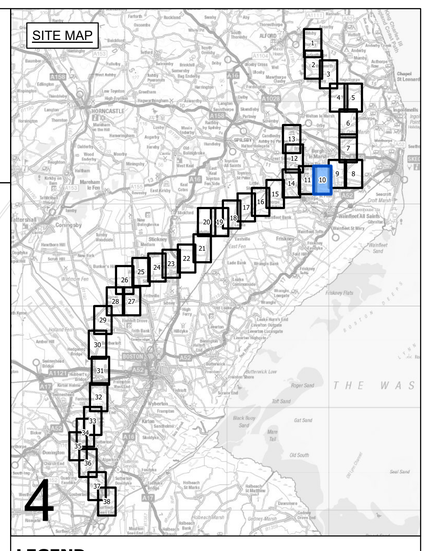

LEGEND

- LOCAL AUTHORITY BOUNDARY
- SECTION BOUNDARY
- SHEET INDEX CUTLINES
- INDICATIVE ZONE FOR TEMPORARY CONSTRUCTION WORKS
- INDICATIVE ZONE FOR PERMANENT ASSETS
- INDICATIVE NEW LATTICE PYLON
- INDICATIVE NEW GANTRY
- EXISTING LATTICE PYLON - NOT AFFECTED
- INDICATIVE NEW OVERHEAD LINE
- EXISTING OVERHEAD LINE - NOT AFFECTED
- DRAFT ORDER LIMITS
- REFINED WESTON MARSH SUBSTATION SITING ZONE
- INDICATIVE NEW SUBSTATION BOUNDARY
- INDICATIVE ACCESS ROUTE - STONE
- INDICATIVE ACCESS ROUTE - TRACKWAY
- INDICATIVE PERMANENT SUBSTATION ACCESS ROUTE
- INDICATIVE VISIBILITY SPLAY
- INDICATIVE AREA FOR TEMPORARY HIGHWAY IMPROVEMENTS
- INDICATIVE PYLON WORKING AREA
- INDICATIVE PYLON STRINGING POSITION
- INDICATIVE CROSSING PROTECTION WORK AREA
- INDICATIVE CONSTRUCTION COMPOUND
- INDICATIVE STATUTORY UNDERTAKER WORKS
- INDICATIVE ENVIRONMENTAL MITIGATION
- INDICATIVE OUTFALL
- INDICATIVE OUTFALL PIPES
- INDICATIVE SUSTAINABLE DRAINAGE SYSTEM BASIN

Notes

This drawing is scaled at paper size A0, therefore any prints taken at smaller sizes will affect accuracy of the measurement units and should not be scaled against.

Coordinate System: British National Grid

Sheet X Centroid Coordinate: 362316 Sheet Y Centroid Coordinate: 549359

0 50 100 150 200 250 Meters

BACKGROUND MAPPING INFORMATION HAS BEEN REPRODUCED FROM THE ORDNANCE SURVEY BY PERMISSION OF ORDNANCE SURVEY OF THE CONTROLLER OF HIS MAJESTY'S STATIONERY OFFICE. © CROWN COPYRIGHT AND DATABASE RIGHTS 2025 AC0000807948. © BLUESKY INTERNATIONAL LTD. NATIONAL GRID ELECTRICTY - 100024241. NATIONAL GRID GAS - 100024886.

Issue	Date	Remarks	Drawn	Checked	Approved
A	MARCH 2025	FOR STATUTORY CONSULTATION	MG	TR	SF

Title

NATIONAL GRID
GRIMSBY TO WALPOLE
S.42 CONSULTATION PLAN SERIES
SECTION 4 (SHEET 10 OF 38)
EAST LINDSEY DISTRICT COUNCIL

nationalgrid

Application Number

EN020036

National Grid Drawing Reference

G2W-NG-ENG-PLN-0010

Scale	Sheet Size	Sheet	Issue
1:2,500	A0	SHEET 10 OF 38	A

COPYRIGHT: NOT TO BE REPRODUCED WITHOUT THE WRITTEN PERMISSION OF NATIONAL GRID ELECTRICITY TRANSMISSION Plc

NATIONAL GRID
GRIMSBY TO WALPOLE
S.42 CONSULTATION PLAN SERIES
SECTION 4 (SHEET 11 OF 38)
EAST LINDSEY DISTRICT COUNCIL

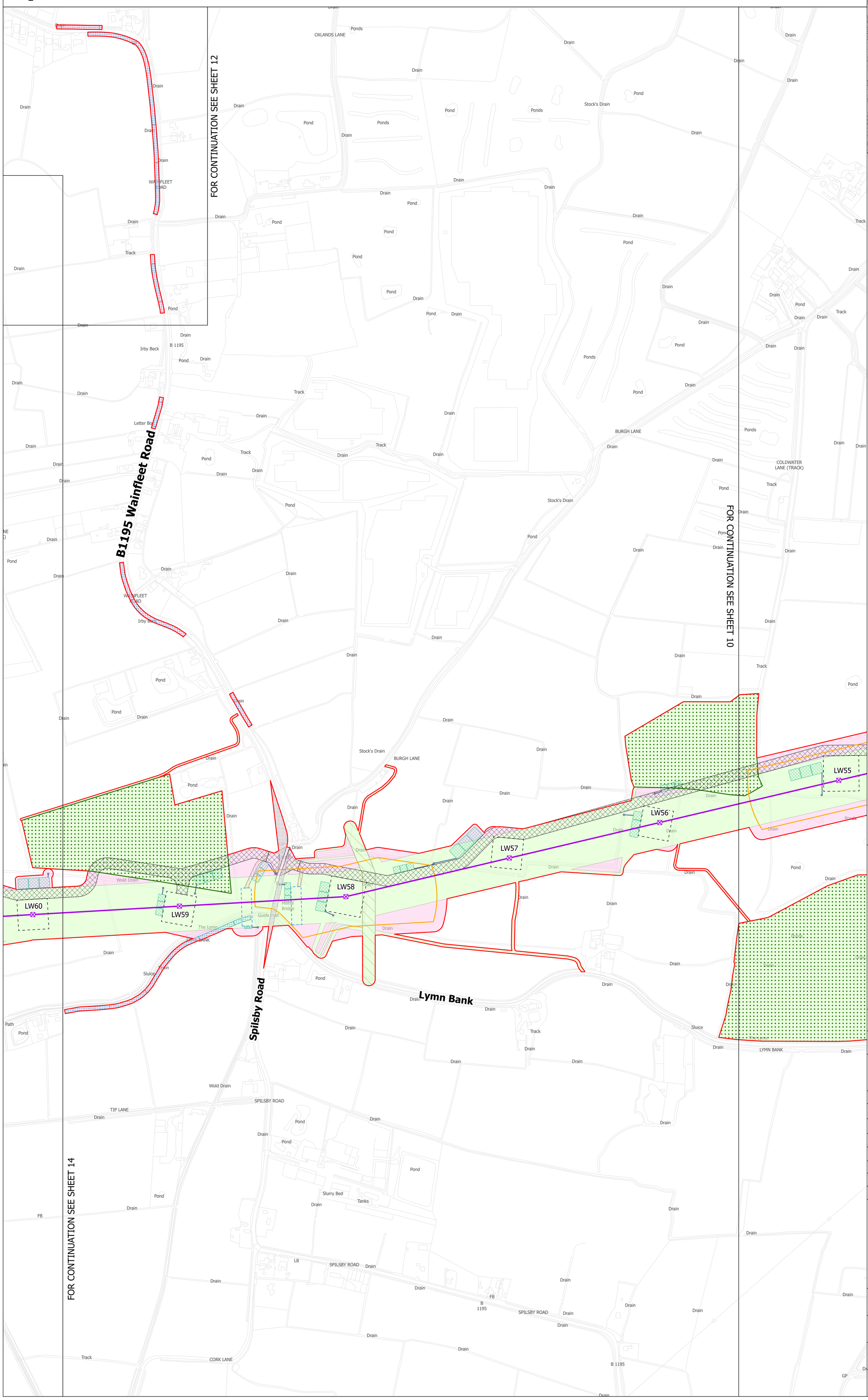

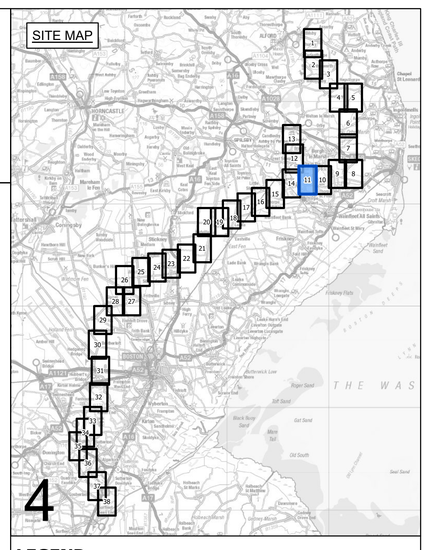

LEGEND

- LOCAL AUTHORITY BOUNDARY
- SECTION BOUNDARY
- SHEET INDEX CUTLINES
- INDICATIVE ZONE FOR TEMPORARY CONSTRUCTION WORKS
- INDICATIVE ZONE FOR PERMANENT ASSETS
- INDICATIVE NEW LATTICE PYLON
- INDICATIVE NEW GANTRY
- EXISTING LATTICE PYLON - NOT AFFECTED
- INDICATIVE NEW OVERHEAD LINE
- EXISTING OVERHEAD LINE - NOT AFFECTED
- DRAFT ORDER LIMITS
- REFINED WESTON MARSH SUBSTATION SITING ZONE
- INDICATIVE NEW SUBSTATION BOUNDARY
- INDICATIVE ACCESS ROUTE - STONE
- INDICATIVE ACCESS ROUTE - TRACKWAY
- INDICATIVE PERMANENT SUBSTATION ACCESS ROUTE
- INDICATIVE VISIBILITY SPLAY
- INDICATIVE AREA FOR TEMPORARY HIGHWAY IMPROVEMENTS
- INDICATIVE PYLON WORKING AREA
- INDICATIVE PYLON STRINGING POSITION
- INDICATIVE CROSSING PROTECTION WORK AREA
- INDICATIVE CONSTRUCTION COMPOUND
- INDICATIVE STATUTORY UNDERTAKER WORKS
- INDICATIVE ENVIRONMENTAL MITIGATION
- INDICATIVE OUTFALL
- INDICATIVE OUTFALL PIPES
- INDICATIVE SUSTAINABLE DRAINAGE SYSTEM BASIN

Notes

This drawing is scaled at paper size A0, therefore any prints taken at smaller sizes will affect accuracy of the measurement units and should not be scaled against.

Coordinate System: British National Grid

Sheet X Centroid Coordinate: 362316 Sheet Y Centroid Coordinate: 547905

0 50 100 150 200 250 Meters

BACKGROUND MAPPING INFORMATION HAS BEEN REPRODUCED FROM THE ORDNANCE SURVEY BY PERMISSION OF ORDNANCE SURVEY OF THE CONTROLLER OF HIS MAJESTY'S STATIONERY OFFICE. © CROWN COPYRIGHT AND DATABASE RIGHTS 2025 AC0000807948. © BLUESKY INTERNATIONAL LTD. NATIONAL GRID ELECTRICTY - 100024241. NATIONAL GRID GAS - 100024886.

Issue	Date	Remarks	Drawn	Checked	Approved
A	MARCH 2025	FOR STATUTORY CONSULTATION	MG	TR	SF

Title

NATIONAL GRID
GRIMSBY TO WALPOLE
S.42 CONSULTATION PLAN SERIES
SECTION 4 (SHEET 11 OF 38)
EAST LINDSEY DISTRICT COUNCIL

nationalgrid

Application Number

EN020036

National Grid Drawing Reference

G2W-NG-ENG-PLN-0010

Scale	Sheet Size	Sheet	Issue
1:2,500	A0	SHEET 11 OF 38	A

COPYRIGHT: NOT TO BE REPRODUCED WITHOUT THE WRITTEN PERMISSION OF NATIONAL GRID ELECTRICITY TRANSMISSION Plc

NATIONAL GRID
GRIMSBY TO WALPOLE
S.42 CONSULTATION PLAN SERIES
SECTION 4 (SHEET 12 OF 38)
EAST LINDSEY DISTRICT COUNCIL

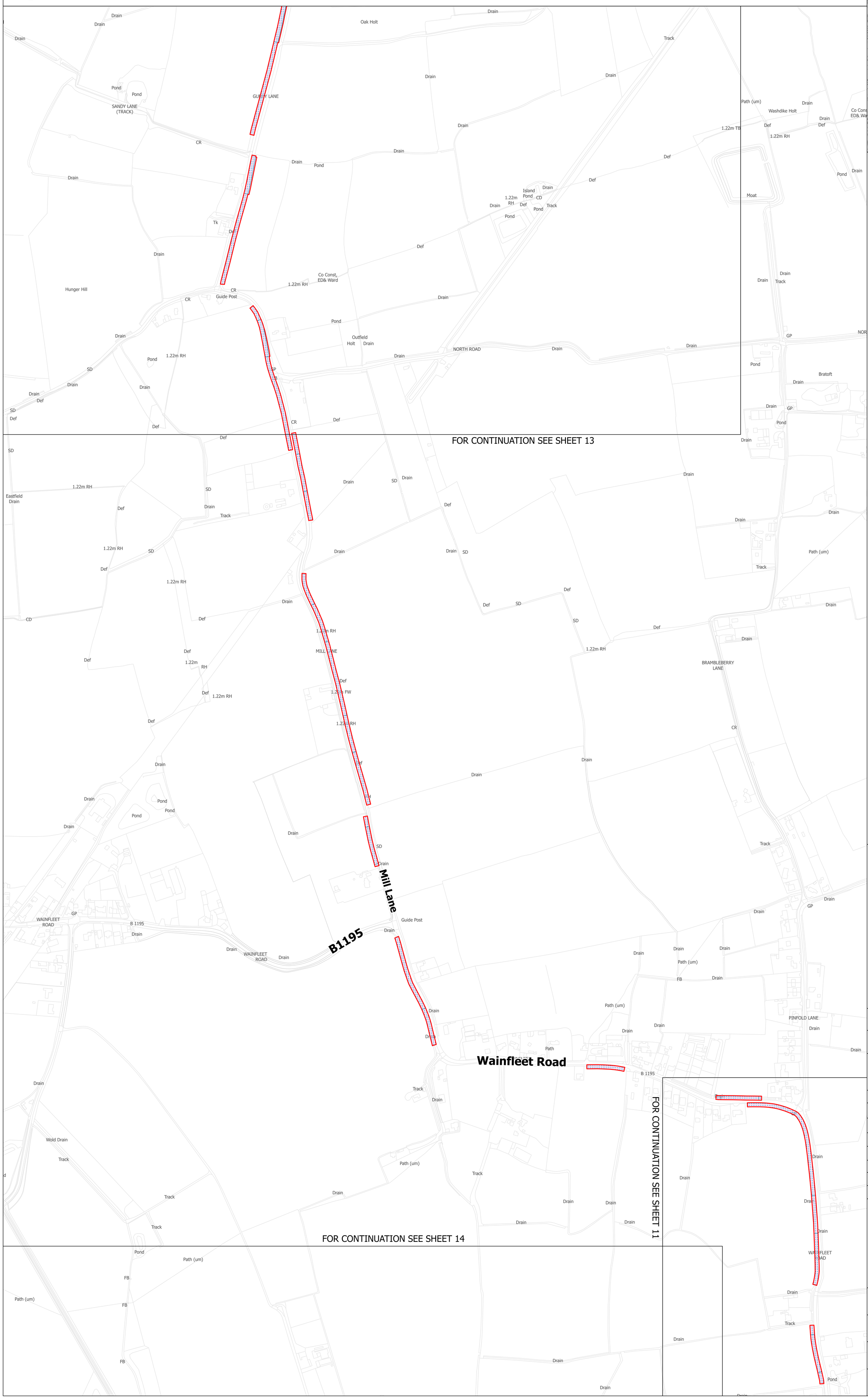

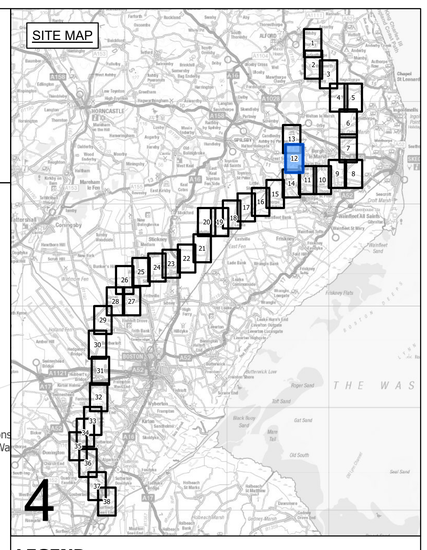

LEGEND

- LOCAL AUTHORITY BOUNDARY
- SECTION BOUNDARY
- SHEET INDEX CUTLINES
- INDICATIVE ZONE FOR TEMPORARY CONSTRUCTION WORKS
- INDICATIVE ZONE FOR PERMANENT ASSETS
- INDICATIVE NEW LATTICE PYLON
- INDICATIVE NEW GANTRY
- EXISTING LATTICE PYLON - NOT AFFECTED
- INDICATIVE NEW OVERHEAD LINE
- EXISTING OVERHEAD LINE - NOT AFFECTED
- DRAFT ORDER LIMITS
- REFINED WESTON MARSH SUBSTATION SITING ZONE
- INDICATIVE NEW SUBSTATION BOUNDARY
- INDICATIVE ACCESS ROUTE - STONE
- INDICATIVE ACCESS ROUTE - TRACKWAY
- INDICATIVE PERMANENT SUBSTATION ACCESS ROUTE
- INDICATIVE VISIBILITY SPLAY
- INDICATIVE AREA FOR TEMPORARY HIGHWAY IMPROVEMENTS
- INDICATIVE PYLON WORKING AREA
- INDICATIVE PYLON STRINGING POSITION
- INDICATIVE CROSSING PROTECTION WORK AREA
- INDICATIVE CONSTRUCTION COMPOUND
- INDICATIVE STATUTORY UNDERTAKER WORKS
- INDICATIVE ENVIRONMENTAL MITIGATION
- INDICATIVE OUTFALL
- INDICATIVE OUTFALL PIPES
- INDICATIVE SUSTAINABLE DRAINAGE SYSTEM BASIN

Notes

This drawing is scaled at paper size A0, therefore any prints taken at smaller sizes will affect accuracy of the measurement units and should not be scaled against.

Coordinate System: British National Grid

Sheet X Centroid Coordinate: 364647 Sheet Y Centroid Coordinate: 546607

0 50 100 150 200 250 Meters

BACKGROUND MAPPING INFORMATION HAS BEEN REPRODUCED FROM THE ORDNANCE SURVEY BY PERMISSION OF ORDNANCE SURVEY OF THE CONTROLLER OF HIS MAJESTY'S STATIONERY OFFICE. © CROWN COPYRIGHT AND DATABASE RIGHTS 2025 AC0000807948. © BLUESKY INTERNATIONAL LTD. NATIONAL GRID ELECTRICTY - 100024241. NATIONAL GRID GAS - 100024886.

Issue	Date	Remarks	Drawn	Checked	Approved
A	MARCH 2025	FOR STATUTORY CONSULTATION	MG	TR	SF

Title

NATIONAL GRID
GRIMSBY TO WALPOLE
S.42 CONSULTATION PLAN SERIES
SECTION 4 (SHEET 12 OF 38)
EAST LINDSEY DISTRICT COUNCIL

nationalgrid

Application Number

EN020036

National Grid Drawing Reference

G2W-NG-ENG-PLN-0010

Scale	Sheet Size	Sheet	Issue
1:2,500	A0	SHEET 12 OF 38	A

COPYRIGHT: NOT TO BE REPRODUCED WITHOUT THE WRITTEN PERMISSION OF NATIONAL GRID ELECTRICITY TRANSMISSION Plc

NATIONAL GRID
GRIMSBY TO WALPOLE
S.42 CONSULTATION PLAN SERIES
SECTION 4 (SHEET 13 OF 38)
EAST LINDSEY DISTRICT COUNCIL

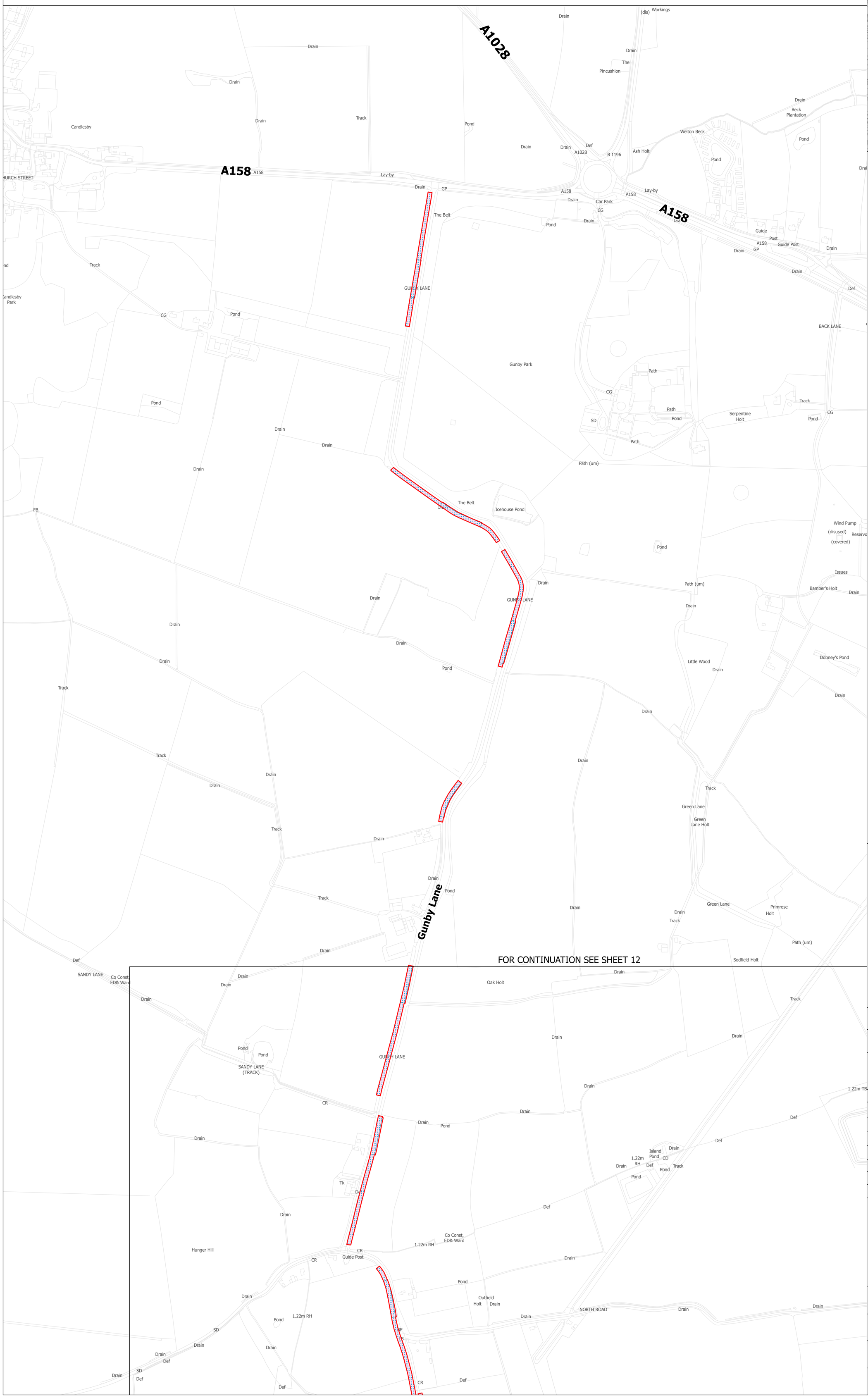

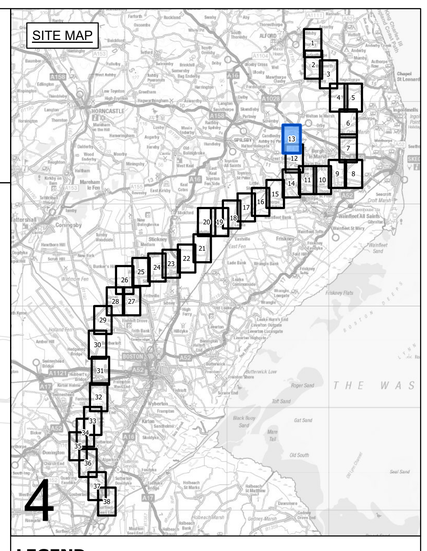

LEGEND

- LOCAL AUTHORITY BOUNDARY
- SECTION BOUNDARY
- SHEET INDEX CUTLINES
- INDICATIVE ZONE FOR TEMPORARY CONSTRUCTION WORKS
- INDICATIVE ZONE FOR PERMANENT ASSETS
- INDICATIVE NEW LATTICE PYLON
- INDICATIVE NEW GANTRY
- EXISTING LATTICE PYLON - NOT AFFECTED
- INDICATIVE NEW OVERHEAD LINE
- EXISTING OVERHEAD LINE - NOT AFFECTED
- DRAFT ORDER LIMITS
- REFINED WESTON MARSH SUBSTATION SITING ZONE
- INDICATIVE NEW SUBSTATION BOUNDARY
- INDICATIVE ACCESS ROUTE - STONE
- INDICATIVE ACCESS ROUTE - TRACKWAY
- INDICATIVE PERMANENT SUBSTATION ACCESS ROUTE
- INDICATIVE VISIBILITY SPLAY
- INDICATIVE AREA FOR TEMPORARY HIGHWAY IMPROVEMENTS
- INDICATIVE PYLON WORKING AREA
- INDICATIVE PYLON STRINGING POSITION
- INDICATIVE CROSSING PROTECTION WORK AREA
- INDICATIVE CONSTRUCTION COMPOUND
- INDICATIVE STATUTORY UNDERTAKER WORKS
- INDICATIVE ENVIRONMENTAL MITIGATION
- INDICATIVE OUTFALL
- INDICATIVE OUTFALL PIPES
- INDICATIVE SUSTAINABLE DRAINAGE SYSTEM BASIN

Notes

This drawing is scaled at paper size A0, therefore any prints taken at smaller sizes will affect accuracy of the measurement units and should not be scaled against.

Coordinate System: British National Grid

Sheet X Centroid Coordinate: 366326 Sheet Y Centroid Coordinate: 546357

0 50 100 150 200 250 Meters

BACKGROUND MAPPING INFORMATION HAS BEEN REPRODUCED FROM THE ORDNANCE SURVEY BY PERMISSION OF ORDNANCE SURVEY OF THE CONTROLLER OF HIS MAJESTY'S STATIONERY OFFICE. © CROWN COPYRIGHT AND DATABASE RIGHTS 2025 AC0000807948. © BLUESKY INTERNATIONAL LTD. NATIONAL GRID ELECTRICTY - 100024241. NATIONAL GRID GAS - 100024886.

Issue	Date	Remarks	Drawn	Checked	Approved
A	MARCH 2025	FOR STATUTORY CONSULTATION	MG	TR	SF

Title

NATIONAL GRID
GRIMSBY TO WALPOLE
S.42 CONSULTATION PLAN SERIES
SECTION 4 (SHEET 13 OF 38)
EAST LINDSEY DISTRICT COUNCIL

nationalgrid

Application Number

EN020036

National Grid Drawing Reference

G2W-NG-ENG-PLN-0010

Scale	Sheet Size	Sheet	Issue
1:2,500	A0	SHEET 13 OF 38	A

COPYRIGHT: NOT TO BE REPRODUCED WITHOUT THE WRITTEN PERMISSION OF NATIONAL GRID ELECTRICITY TRANSMISSION Plc

NATIONAL GRID
GRIMSBY TO WALPOLE
S.42 CONSULTATION PLAN SERIES
SECTION 4 (SHEET 14 OF 38)
EAST LINDSEY DISTRICT COUNCIL

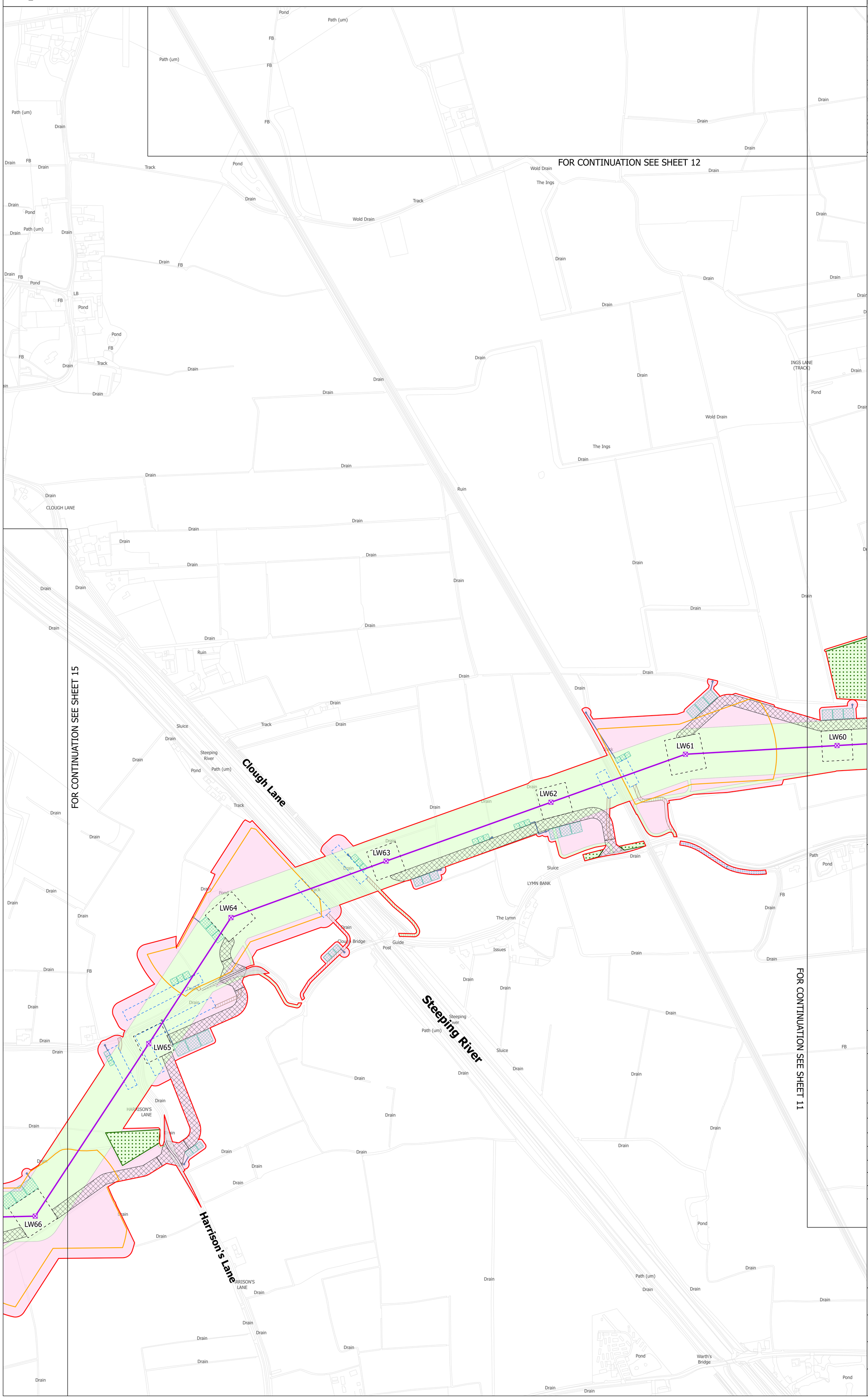

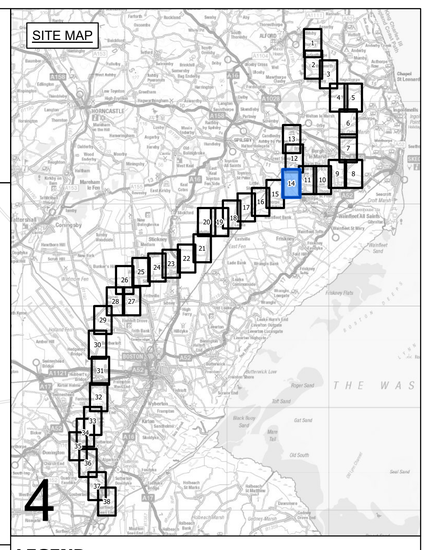

LEGEND

- LOCAL AUTHORITY BOUNDARY
- SECTION BOUNDARY
- SHEET INDEX CUTLINES
- INDICATIVE ZONE FOR TEMPORARY CONSTRUCTION WORKS
- INDICATIVE ZONE FOR PERMANENT ASSETS
- INDICATIVE NEW LATTICE PYLON
- INDICATIVE NEW GANTRY
- EXISTING LATTICE PYLON - NOT AFFECTED
- INDICATIVE NEW OVERHEAD LINE
- EXISTING OVERHEAD LINE - NOT AFFECTED
- DRAFT ORDER LIMITS
- REFINED WESTON MARSH SUBSTATION SITING ZONE
- INDICATIVE NEW SUBSTATION BOUNDARY
- INDICATIVE ACCESS ROUTE - STONE
- INDICATIVE ACCESS ROUTE - TRACKWAY
- INDICATIVE PERMANENT SUBSTATION ACCESS ROUTE
- INDICATIVE VISIBILITY SPLAY
- INDICATIVE AREA FOR TEMPORARY HIGHWAY IMPROVEMENTS
- INDICATIVE PYLON WORKING AREA
- INDICATIVE PYLON STRINGING POSITION
- INDICATIVE CROSSING PROTECTION WORK AREA
- INDICATIVE CONSTRUCTION COMPOUND
- INDICATIVE STATUTORY UNDERTAKER WORKS
- INDICATIVE ENVIRONMENTAL MITIGATION
- INDICATIVE OUTFALL
- INDICATIVE OUTFALL PIPES
- INDICATIVE SUSTAINABLE DRAINAGE SYSTEM BASIN

Notes

This drawing is scaled at paper size A0, therefore any prints taken at smaller sizes will affect accuracy of the measurement units and should not be scaled against.

Coordinate System: British National Grid

Sheet X Centroid Coordinate: 361983 Sheet Y Centroid Coordinate: 546317

0 50 100 150 200 250 Meters

BACKGROUND MAPPING INFORMATION HAS BEEN REPRODUCED FROM THE ORDNANCE SURVEY BY PERMISSION OF ORDNANCE SURVEY OF THE CONTROLLER OF HIS MAJESTY'S STATIONERY OFFICE. © CROWN COPYRIGHT AND DATABASE RIGHTS 2025 AC0000807948. © BLUESKY INTERNATIONAL LTD. NATIONAL GRID ELECTRICTY - 100024241. NATIONAL GRID GAS - 100024886.

Issue	Date	Remarks	Drawn	Checked	Approved
A	MARCH 2025	FOR STATUTORY CONSULTATION	MG	TR	SF

Title

NATIONAL GRID
GRIMSBY TO WALPOLE
S.42 CONSULTATION PLAN SERIES
SECTION 4 (SHEET 14 OF 38)
EAST LINDSEY DISTRICT COUNCIL

nationalgrid

Application Number

EN020036

National Grid Drawing Reference

G2W-NG-ENG-PLN-0010

Scale	Sheet Size	Sheet	Issue
1:2,500	A0	SHEET 14 OF 38	A

COPYRIGHT: NOT TO BE REPRODUCED WITHOUT THE WRITTEN PERMISSION OF NATIONAL GRID ELECTRICITY TRANSMISSION Plc

NATIONAL GRID
GRIMSBY TO WALPOLE
S.42 CONSULTATION PLAN SERIES
SECTION 4 (SHEET 15 OF 38)
EAST LINDSEY DISTRICT COUNCIL

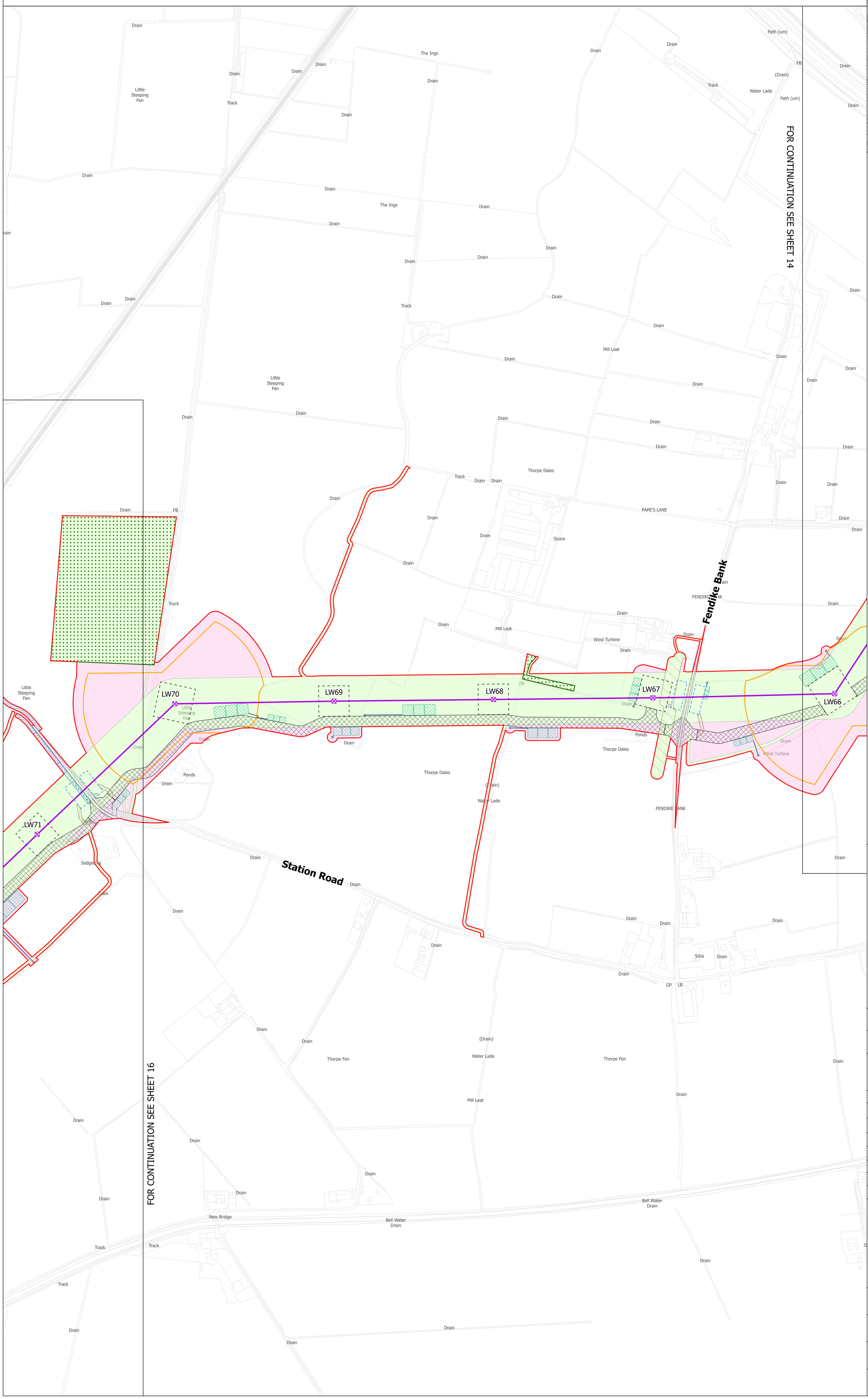

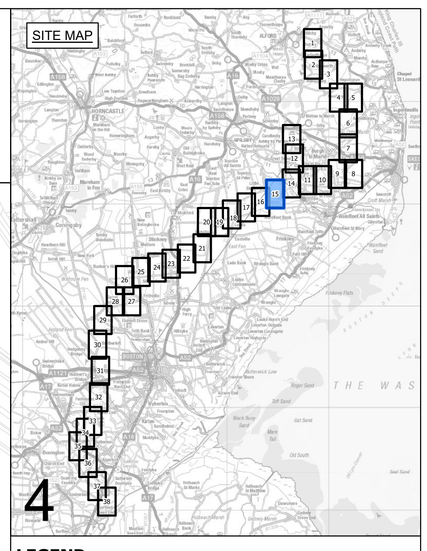

LEGEND

- LOCAL AUTHORITY BOUNDARY
- SECTION BOUNDARY
- SHEET INDEX CUTLINES
- INDICATIVE ZONE FOR TEMPORARY CONSTRUCTION WORKS
- INDICATIVE ZONE FOR PERMANENT ASSETS
- INDICATIVE NEW LATTICE PYLON
- INDICATIVE NEW GANTRY
- EXISTING LATTICE PYLON - NOT AFFECTED
- INDICATIVE NEW OVERHEAD LINE
- EXISTING OVERHEAD LINE - NOT AFFECTED
- DRAFT ORDER LIMITS
- REFINED WESTON MARSH SUBSTATION SITING ZONE
- INDICATIVE NEW SUBSTATION BOUNDARY
- INDICATIVE ACCESS ROUTE - STONE
- INDICATIVE ACCESS ROUTE - TRACKWAY
- INDICATIVE PERMANENT SUBSTATION ACCESS ROUTE
- INDICATIVE VISIBILITY SPLAY
- INDICATIVE AREA FOR TEMPORARY HIGHWAY IMPROVEMENTS
- INDICATIVE PYLON WORKING AREA
- INDICATIVE PYLON STRINGING POSITION
- INDICATIVE CROSSING PROTECTION WORK AREA
- INDICATIVE CONSTRUCTION COMPOUND
- INDICATIVE STATUTORY UNDERTAKER WORKS
- INDICATIVE ENVIRONMENTAL MITIGATION
- INDICATIVE OUTFALL
- INDICATIVE OUTFALL PIPES
- INDICATIVE SUSTAINABLE DRAINAGE SYSTEM BASIN

Notes

This drawing is scaled at paper size A0, therefore any prints taken at smaller sizes will affect accuracy of the measurement units and should not be scaled against.

Coordinate System: British National Grid

Sheet X Centroid Coordinate: 360954 Sheet Y Centroid Coordinate: 544746

0 50 100 150 200 250 Meters

BACKGROUND MAPPING INFORMATION HAS BEEN REPRODUCED FROM THE ORDNANCE SURVEY BY PERMISSION OF ORDNANCE SURVEY OF THE CONTROLLER OF HIS MAJESTY'S STATIONERY OFFICE. © CROWN COPYRIGHT AND DATABASE RIGHTS 2025 AC0000807948. © BLUESKY INTERNATIONAL LTD. NATIONAL GRID ELECTRICTY - 100024241. NATIONAL GRID GAS - 100024886.

Issue	Date	Remarks	Drawn	Checked	Approved
A	MARCH 2025	FOR STATUTORY CONSULTATION	MG	TR	SF

Title

NATIONAL GRID
GRIMSBY TO WALPOLE
S.42 CONSULTATION PLAN SERIES
SECTION 4 (SHEET 15 OF 38)
EAST LINDSEY DISTRICT COUNCIL

nationalgrid

Application Number

EN020036

National Grid Drawing Reference

G2W-NG-ENG-PLN-0010

Scale	Sheet Size	Sheet	Issue
1:2,500	A0	SHEET 15 OF 38	A

COPYRIGHT: NOT TO BE REPRODUCED WITHOUT THE WRITTEN PERMISSION OF NATIONAL GRID ELECTRICITY TRANSMISSION Plc

NATIONAL GRID
GRIMSBY TO WALPOLE
S.42 CONSULTATION PLAN SERIES
SECTION 4 (SHEET 16 OF 38)
EAST LINDSEY DISTRICT COUNCIL

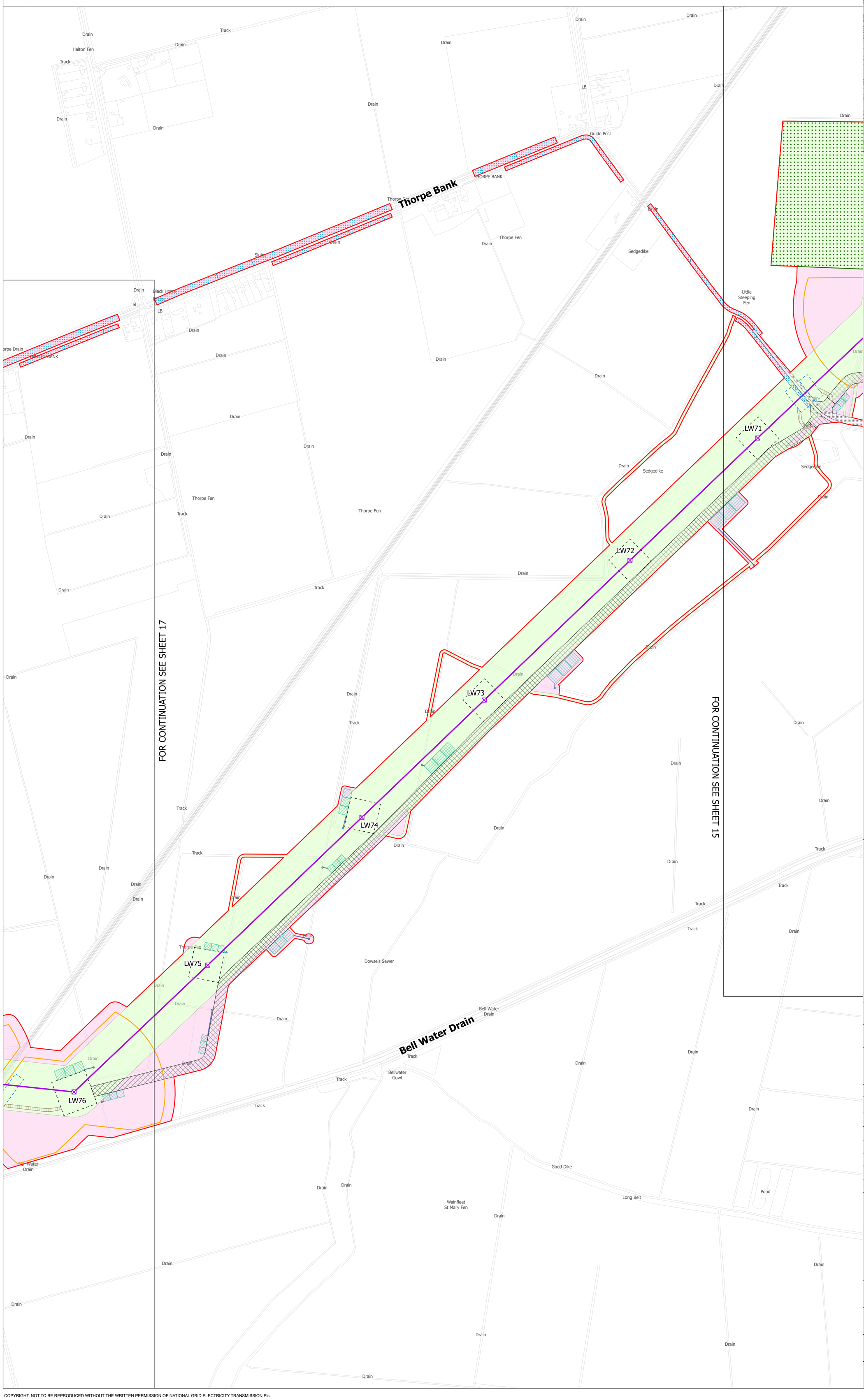

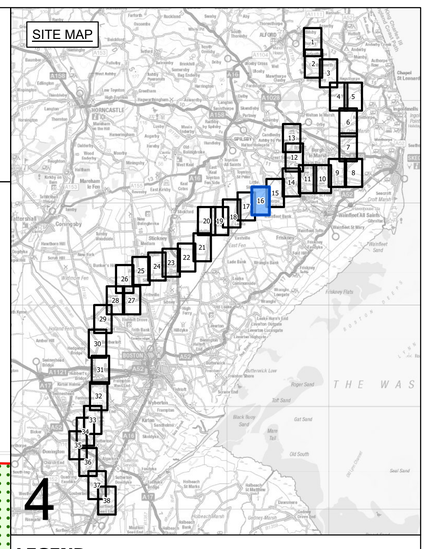

LEGEND

- LOCAL AUTHORITY BOUNDARY
- SECTION BOUNDARY
- SHEET INDEX CUTLINES
- INDICATIVE ZONE FOR TEMPORARY CONSTRUCTION WORKS
- INDICATIVE ZONE FOR PERMANENT ASSETS
- INDICATIVE NEW LATTICE PYLON
- INDICATIVE NEW GANTRY
- EXISTING LATTICE PYLON - NOT AFFECTED
- INDICATIVE NEW OVERHEAD LINE
- EXISTING OVERHEAD LINE - NOT AFFECTED
- DRAFT ORDER LIMITS
- REFINED WESTON MARSH SUBSTATION SITING ZONE
- INDICATIVE NEW SUBSTATION BOUNDARY
- INDICATIVE ACCESS ROUTE - STONE
- INDICATIVE ACCESS ROUTE - TRACKWAY
- INDICATIVE PERMANENT SUBSTATION ACCESS ROUTE
- INDICATIVE VISIBILITY SPLAY
- INDICATIVE AREA FOR TEMPORARY HIGHWAY IMPROVEMENTS
- INDICATIVE PYLON WORKING AREA
- INDICATIVE PYLON STRINGING POSITION
- INDICATIVE CROSSING PROTECTION WORK AREA
- INDICATIVE CONSTRUCTION COMPOUND
- INDICATIVE STATUTORY UNDERTAKER WORKS
- INDICATIVE ENVIRONMENTAL MITIGATION
- INDICATIVE OUTFALL
- INDICATIVE OUTFALL PIPES
- INDICATIVE SUSTAINABLE DRAINAGE SYSTEM BASIN

Notes

This drawing is scaled at paper size A0, therefore any prints taken at smaller sizes will affect accuracy of the measurement units and should not be scaled against.

Coordinate System: British National Grid

Sheet X Centroid Coordinate: 360183 Sheet Y Centroid Coordinate: 543309

0 50 100 150 200 250 Meters

BACKGROUND MAPPING INFORMATION HAS BEEN REPRODUCED FROM THE ORDNANCE SURVEY BY PERMISSION OF ORDNANCE SURVEY OF THE CONTROLLER OF HIS MAJESTY'S STATIONERY OFFICE. © CROWN COPYRIGHT AND DATABASE RIGHTS 2025 AC0000807948. © BLUESKY INTERNATIONAL LTD. NATIONAL GRID ELECTRICTY - 100024241. NATIONAL GRID GAS - 100024886.

Issue	Date	Remarks	Drawn	Checked	Approved
A	MARCH 2025	FOR STATUTORY CONSULTATION	MG	TR	SF

Title

NATIONAL GRID
GRIMSBY TO WALPOLE
S.42 CONSULTATION PLAN SERIES
SECTION 4 (SHEET 16 OF 38)
EAST LINDSEY DISTRICT COUNCIL

nationalgrid

Application Number

EN020036

National Grid Drawing Reference

G2W-NG-ENG-PLN-0010

Scale	Sheet Size	Sheet	Issue
1:2,500	A0	SHEET 16 OF 38	A

COPYRIGHT: NOT TO BE REPRODUCED WITHOUT THE WRITTEN PERMISSION OF NATIONAL GRID ELECTRICITY TRANSMISSION Plc

NATIONAL GRID
GRIMSBY TO WALPOLE
S.42 CONSULTATION PLAN SERIES
SECTION 4 (SHEET 17 OF 38)
EAST LINDSEY DISTRICT COUNCIL

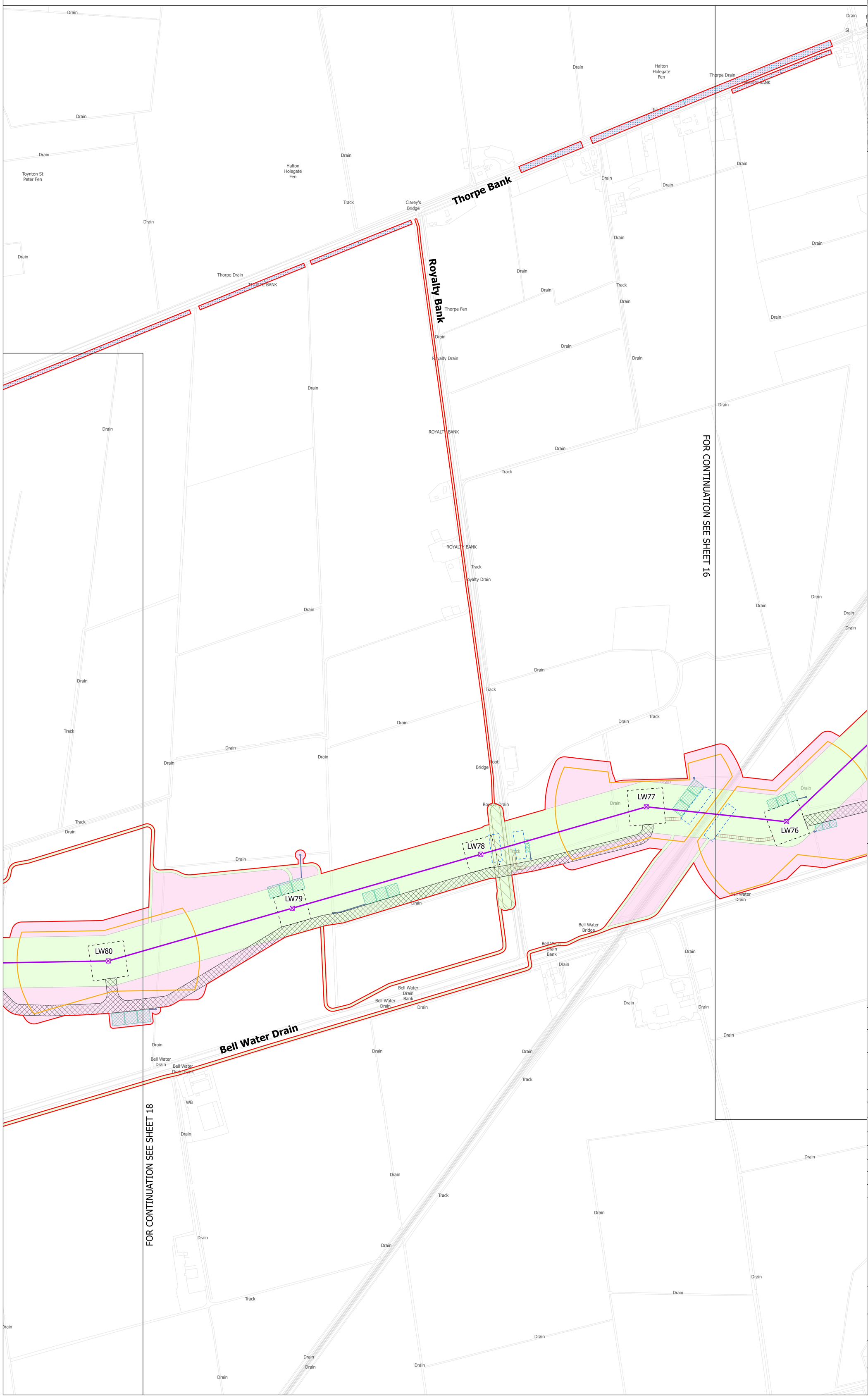

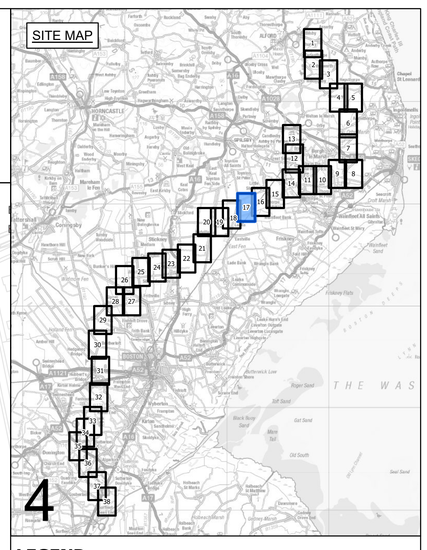

LEGEND

- LOCAL AUTHORITY BOUNDARY
- SECTION BOUNDARY
- SHEET INDEX CUTLINES
- INDICATIVE ZONE FOR TEMPORARY CONSTRUCTION WORKS
- INDICATIVE ZONE FOR PERMANENT ASSETS
- INDICATIVE NEW LATTICE PYLON
- INDICATIVE NEW GANTRY
- EXISTING LATTICE PYLON - NOT AFFECTED
- INDICATIVE NEW OVERHEAD LINE
- EXISTING OVERHEAD LINE - NOT AFFECTED
- DRAFT ORDER LIMITS
- REFINED WESTON MARSH SUBSTATION SITING ZONE
- INDICATIVE NEW SUBSTATION BOUNDARY
- INDICATIVE ACCESS ROUTE - STONE
- INDICATIVE ACCESS ROUTE - TRACKWAY
- INDICATIVE PERMANENT SUBSTATION ACCESS ROUTE
- INDICATIVE VISIBILITY SPLAY
- INDICATIVE AREA FOR TEMPORARY HIGHWAY IMPROVEMENTS
- INDICATIVE PYLON WORKING AREA
- INDICATIVE PYLON STRINGING POSITION
- INDICATIVE CROSSING PROTECTION WORK AREA
- INDICATIVE CONSTRUCTION COMPOUND
- INDICATIVE STATUTORY UNDERTAKER WORKS
- INDICATIVE ENVIRONMENTAL MITIGATION
- INDICATIVE OUTFALL
- INDICATIVE OUTFALL PIPES
- INDICATIVE SUSTAINABLE DRAINAGE SYSTEM BASIN

Notes

This drawing is scaled at paper size A0, therefore any prints taken at smaller sizes will affect accuracy of the measurement units and should not be scaled against.

Coordinate System: British National Grid

Sheet X Centroid Coordinate: 359638 Sheet Y Centroid Coordinate: 541902

0 50 100 150 200 250 Meters

BACKGROUND MAPPING INFORMATION HAS BEEN REPRODUCED FROM THE ORDNANCE SURVEY BY PERMISSION OF ORDNANCE SURVEY OF THE CONTROLLER OF HIS MAJESTY'S STATIONERY OFFICE. © CROWN COPYRIGHT AND DATABASE RIGHTS 2025 AC0000807948. © BLUESKY INTERNATIONAL LTD. NATIONAL GRID ELECTRICTY - 100024241. NATIONAL GRID GAS - 100024886.

Issue	Date	Remarks	Drawn	Checked	Approved
A	MARCH 2025	FOR STATUTORY CONSULTATION	MG	TR	SF

Title

NATIONAL GRID
GRIMSBY TO WALPOLE
S.42 CONSULTATION PLAN SERIES
SECTION 4 (SHEET 17 OF 38)
EAST LINDSEY DISTRICT COUNCIL

nationalgrid

Application Number

EN020036

National Grid Drawing Reference

G2W-NG-ENG-PLN-0010

Scale	Sheet Size	Sheet	Issue
1:2,500	A0	SHEET 17 OF 38	A

COPYRIGHT: NOT TO BE REPRODUCED WITHOUT THE WRITTEN PERMISSION OF NATIONAL GRID ELECTRICITY TRANSMISSION Plc

NATIONAL GRID
GRIMSBY TO WALPOLE
S.42 CONSULTATION PLAN SERIES
SECTION 4 (SHEET 18 OF 38)
EAST LINDSEY DISTRICT COUNCIL

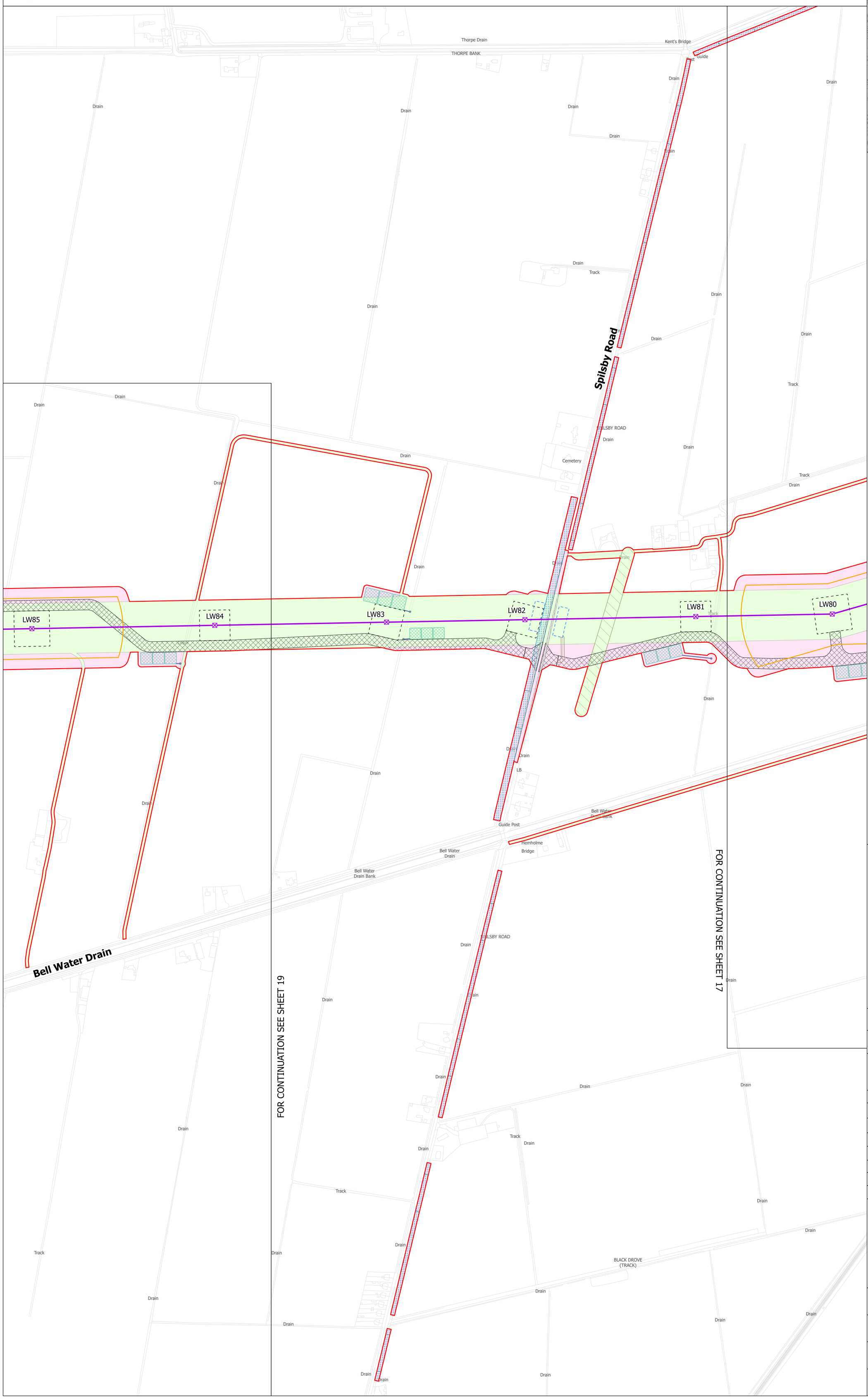

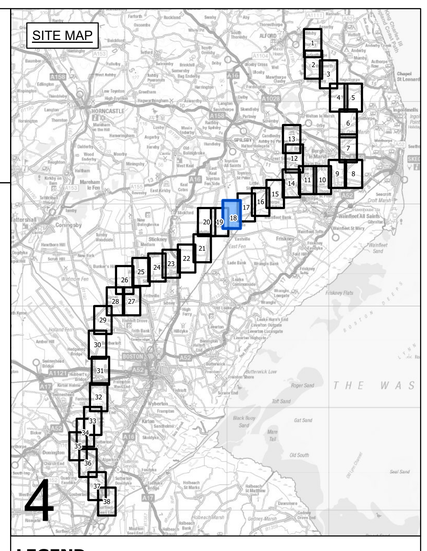

LEGEND

- LOCAL AUTHORITY BOUNDARY
- SECTION BOUNDARY
- SHEET INDEX CUTLINES
- INDICATIVE ZONE FOR TEMPORARY CONSTRUCTION WORKS
- INDICATIVE ZONE FOR PERMANENT ASSETS
- INDICATIVE NEW LATTICE PYLON
- INDICATIVE NEW GANTRY
- EXISTING LATTICE PYLON - NOT AFFECTED
- INDICATIVE NEW OVERHEAD LINE
- EXISTING OVERHEAD LINE - NOT AFFECTED
- DRAFT ORDER LIMITS
- REFINED WESTON MARSH SUBSTATION SITING ZONE
- INDICATIVE NEW SUBSTATION BOUNDARY
- INDICATIVE ACCESS ROUTE - STONE
- INDICATIVE ACCESS ROUTE - TRACKWAY
- INDICATIVE PERMANENT SUBSTATION ACCESS ROUTE
- INDICATIVE VISIBILITY SPLAY
- INDICATIVE AREA FOR TEMPORARY HIGHWAY IMPROVEMENTS
- INDICATIVE PYLON WORKING AREA
- INDICATIVE PYLON STRINGING POSITION
- INDICATIVE CROSSING PROTECTION WORK AREA
- INDICATIVE CONSTRUCTION COMPOUND
- INDICATIVE STATUTORY UNDERTAKER WORKS
- INDICATIVE ENVIRONMENTAL MITIGATION
- INDICATIVE OUTFALL
- INDICATIVE OUTFALL PIPES
- INDICATIVE SUSTAINABLE DRAINAGE SYSTEM BASIN

Notes

This drawing is scaled at paper size A0, therefore any prints taken at smaller sizes will affect accuracy of the measurement units and should not be scaled against.

Coordinate System: British National Grid

Sheet X Centroid Coordinate: 358953 Sheet Y Centroid Coordinate: 540472

0 50 100 150 200 250 Meters

BACKGROUND MAPPING INFORMATION HAS BEEN REPRODUCED FROM THE ORDNANCE SURVEY BY PERMISSION OF ORDNANCE SURVEY OF THE CONTROLLER OF HIS MAJESTY'S STATIONERY OFFICE. © CROWN COPYRIGHT AND DATABASE RIGHTS 2025 AC0000807948. © BLUESKY INTERNATIONAL LTD. NATIONAL GRID ELECTRICTY - 100024241. NATIONAL GRID GAS - 100024886.

Issue	Date	Remarks	Drawn	Checked	Approved
A	MARCH 2025	FOR STATUTORY CONSULTATION	MG	TR	SF

Title

NATIONAL GRID
GRIMSBY TO WALPOLE
S.42 CONSULTATION PLAN SERIES
SECTION 4 (SHEET 18 OF 38)
EAST LINDSEY DISTRICT COUNCIL

nationalgrid

Application Number

EN020036

National Grid Drawing Reference

G2W-NG-ENG-PLN-0010

Scale	Sheet Size	Sheet	Issue
1:2,500	A0	SHEET 18 OF 38	A

COPYRIGHT: NOT TO BE REPRODUCED WITHOUT THE WRITTEN PERMISSION OF NATIONAL GRID ELECTRICITY TRANSMISSION Plc

NATIONAL GRID
GRIMSBY TO WALPOLE
S.42 CONSULTATION PLAN SERIES
SECTION 4 (SHEET 19 OF 38)
EAST LINDSEY DISTRICT COUNCIL

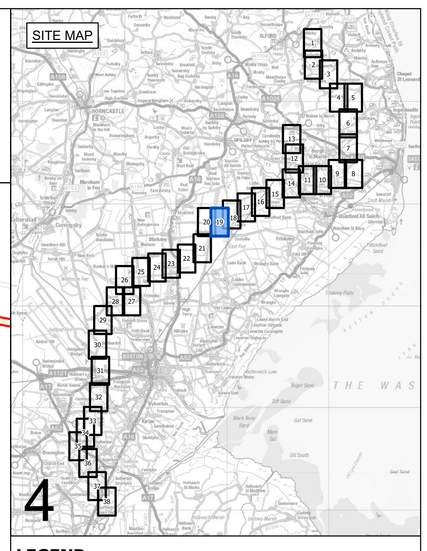

LEGEND

- LOCAL AUTHORITY BOUNDARY
- SECTION BOUNDARY
- SHEET INDEX CUTLINES
- INDICATIVE ZONE FOR TEMPORARY CONSTRUCTION WORKS
- INDICATIVE ZONE FOR PERMANENT ASSETS
- INDICATIVE NEW LATTICE PYLON
- INDICATIVE NEW GANTRY
- EXISTING LATTICE PYLON - NOT AFFECTED
- INDICATIVE NEW OVERHEAD LINE
- EXISTING OVERHEAD LINE - NOT AFFECTED
- DRAFT ORDER LIMITS
- REFINED WESTON MARSH SUBSTATION SITING ZONE
- INDICATIVE NEW SUBSTATION BOUNDARY
- INDICATIVE ACCESS ROUTE - STONE
- INDICATIVE ACCESS ROUTE - TRACKWAY
- INDICATIVE PERMANENT SUBSTATION ACCESS ROUTE
- INDICATIVE VISIBILITY SPLAY
- INDICATIVE AREA FOR TEMPORARY HIGHWAY IMPROVEMENTS
- INDICATIVE PYLON WORKING AREA
- INDICATIVE PYLON STRINGING POSITION
- INDICATIVE CROSSING PROTECTION WORK AREA
- INDICATIVE CONSTRUCTION COMPOUND
- INDICATIVE STATUTORY UNDERTAKER WORKS
- INDICATIVE ENVIRONMENTAL MITIGATION
- INDICATIVE OUTFALL
- INDICATIVE OUTFALL PIPES
- INDICATIVE SUSTAINABLE DRAINAGE SYSTEM BASIN

Notes

This drawing is scaled at paper size A0, therefore any prints taken at smaller sizes will affect accuracy of the measurement units and should not be scaled against.

Coordinate System: British National Grid

Sheet X Centroid Coordinate: 358195 Sheet Y Centroid Coordinate: 539295

0 50 100 150 200 250 Meters

BACKGROUND MAPPING INFORMATION HAS BEEN REPRODUCED FROM THE ORDNANCE SURVEY BY PERMISSION OF ORDNANCE SURVEY OF THE CONTROLLER OF HIS MAJESTY'S STATIONERY OFFICE. © CROWN COPYRIGHT AND DATABASE RIGHTS 2025 AC0000807948. © BLUESKY INTERNATIONAL LTD. NATIONAL GRID ELECTRICTY - 100024241. NATIONAL GRID GAS - 100024886.

Issue	Date	Remarks	Drawn	Checked	Approved
A	MARCH 2025	FOR STATUTORY CONSULTATION	MG	TR	SF

Title

NATIONAL GRID
GRIMSBY TO WALPOLE
S.42 CONSULTATION PLAN SERIES
SECTION 4 (SHEET 19 OF 38)
EAST LINDSEY DISTRICT COUNCIL

nationalgrid

Application Number

EN020036

National Grid Drawing Reference

G2W-NG-ENG-PLN-0010

Scale	Sheet Size	Sheet	Issue
1:2,500	A0	SHEET 19 OF 38	A

COPYRIGHT: NOT TO BE REPRODUCED WITHOUT THE WRITTEN PERMISSION OF NATIONAL GRID ELECTRICITY TRANSMISSION Plc

NATIONAL GRID
GRIMSBY TO WALPOLE
S.42 CONSULTATION PLAN SERIES
SECTION 4 (SHEET 20 OF 38)
EAST LINDSEY DISTRICT COUNCIL

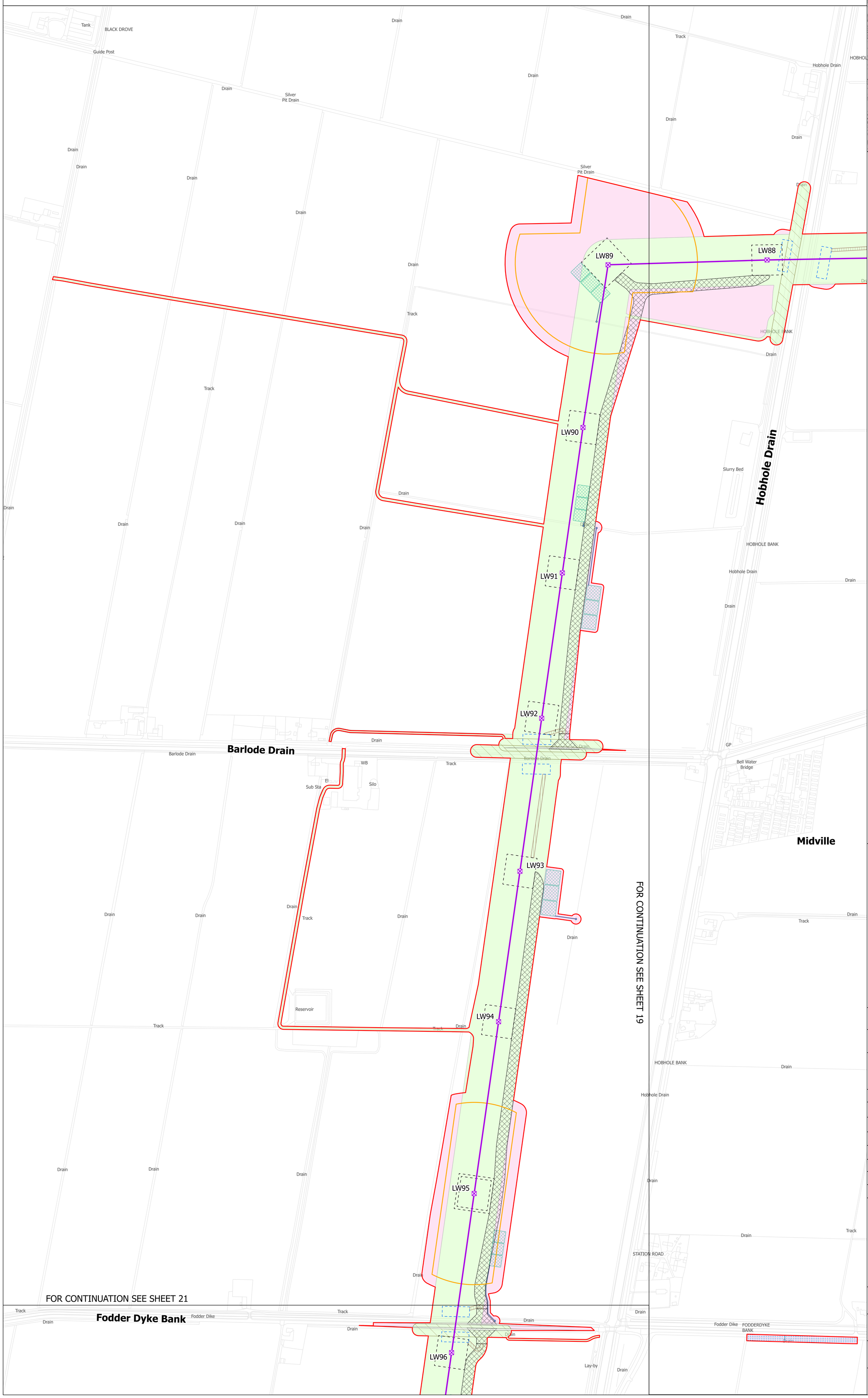

SITE MAP

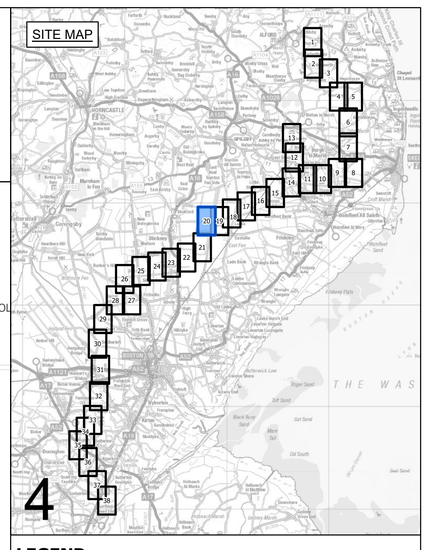

LEGEND

- LOCAL AUTHORITY BOUNDARY
- SECTION BOUNDARY
- SHEET INDEX CUTLINES
- INDICATIVE ZONE FOR TEMPORARY CONSTRUCTION WORKS
- INDICATIVE ZONE FOR PERMANENT ASSETS
- INDICATIVE NEW LATTICE PYLON
- INDICATIVE NEW GANTRY
- EXISTING LATTICE PYLON - NOT AFFECTED
- INDICATIVE NEW OVERHEAD LINE
- EXISTING OVERHEAD LINE - NOT AFFECTED
- DRAFT ORDER LIMITS
- REFINED WESTON MARSH SUBSTATION SITING ZONE
- INDICATIVE NEW SUBSTATION BOUNDARY
- INDICATIVE ACCESS ROUTE - STONE
- INDICATIVE ACCESS ROUTE - TRACKWAY
- INDICATIVE PERMANENT SUBSTATION ACCESS ROUTE
- INDICATIVE VISIBILITY SPLAY
- INDICATIVE AREA FOR TEMPORARY HIGHWAY IMPROVEMENTS
- INDICATIVE PYLON WORKING AREA
- INDICATIVE PYLON STRINGING POSITION
- INDICATIVE CROSSING PROTECTION WORK AREA
- INDICATIVE CONSTRUCTION COMPOUND
- INDICATIVE STATUTORY UNDERTAKER WORKS
- INDICATIVE ENVIRONMENTAL MITIGATION
- INDICATIVE OUTFALL
- INDICATIVE OUTFALL PIPES
- INDICATIVE SUSTAINABLE DRAINAGE SYSTEM BASIN

Notes

This drawing is scaled at paper size A0, therefore any prints taken at smaller sizes will affect accuracy of the measurement units and should not be scaled against.

Coordinate System: British National Grid

Sheet X Centroid Coordinate: 358195 Sheet Y Centroid Coordinate: 538026

0 50 100 150 200 250 Meters

BACKGROUND MAPPING INFORMATION HAS BEEN REPRODUCED FROM THE ORDNANCE SURVEY BY PERMISSION OF ORDNANCE SURVEY OF THE CONTROLLER OF HIS MAJESTY'S STATIONERY OFFICE. © CROWN COPYRIGHT AND DATABASE RIGHTS 2025 AC0000807948. © BLUESKY INTERNATIONAL LTD. NATIONAL GRID ELECTRICTY - 100024241. NATIONAL GRID GAS - 100024886.

Issue	Date	Remarks	Drawn	Checked	Approved
A	MARCH 2025	FOR STATUTORY CONSULTATION	MG	TR	SF

Title

NATIONAL GRID
GRIMSBY TO WALPOLE
S.42 CONSULTATION PLAN SERIES
SECTION 4 (SHEET 20 OF 38)
EAST LINDSEY DISTRICT COUNCIL

nationalgrid

Application Number

EN020036

National Grid Drawing Reference

G2W-NG-ENG-PLN-0010

Scale	Sheet Size	Sheet	Issue
1:2,500	A0	SHEET 20 OF 38	A

COPYRIGHT: NOT TO BE REPRODUCED WITHOUT THE WRITTEN PERMISSION OF NATIONAL GRID ELECTRICITY TRANSMISSION Plc

NATIONAL GRID
GRIMSBY TO WALPOLE
S.42 CONSULTATION PLAN SERIES
SECTION 4 (SHEET 21 OF 38)
EAST LINDSEY DISTRICT COUNCIL AND BOSTON BOROUGH COUNCIL

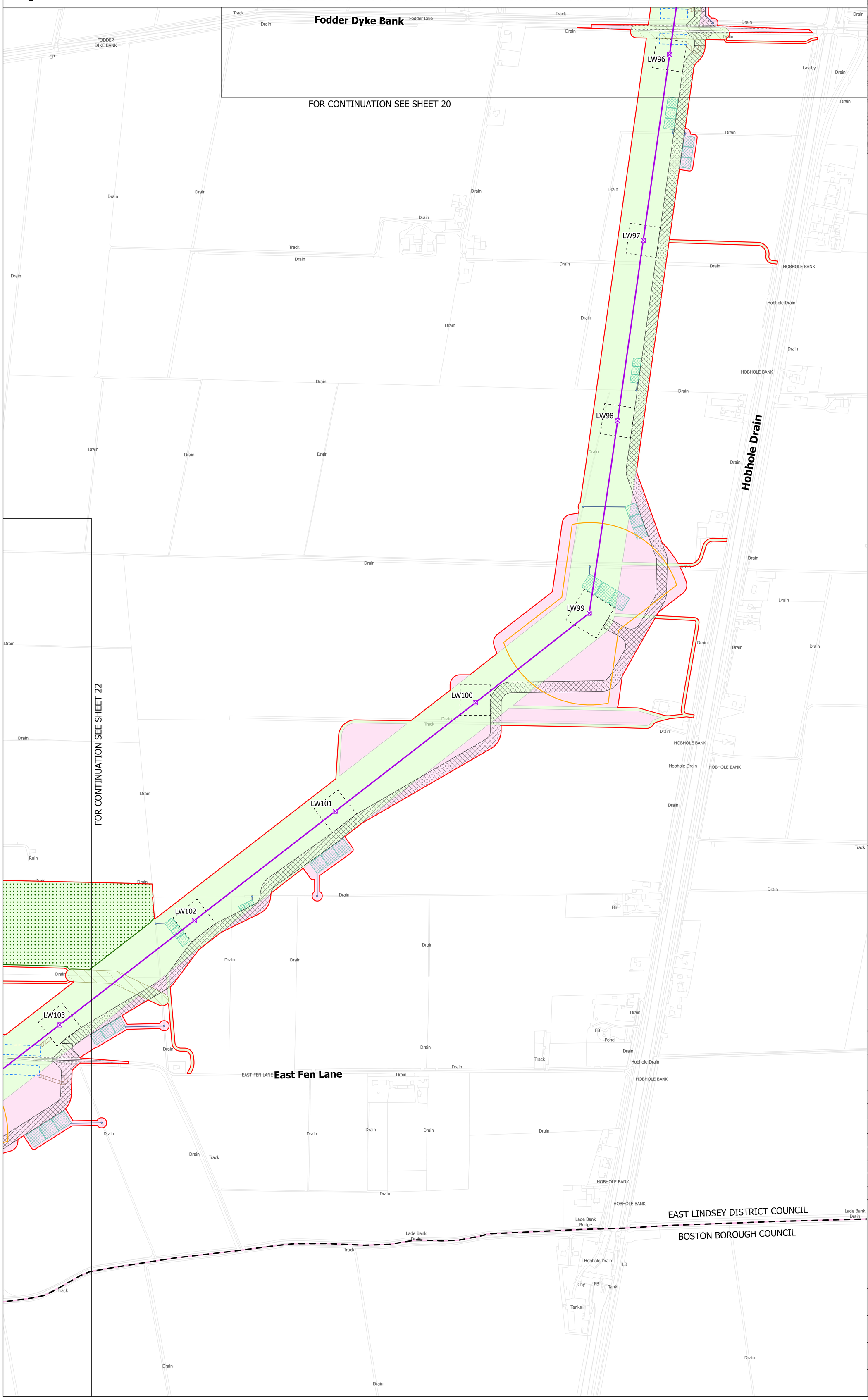

SITE MAP

4

LEGEND

- LOCAL AUTHORITY BOUNDARY
- SECTION BOUNDARY
- SHEET INDEX CUTLINES
- INDICATIVE ZONE FOR TEMPORARY CONSTRUCTION WORKS
- INDICATIVE ZONE FOR PERMANENT ASSETS
- INDICATIVE NEW LATTICE PYLON
- INDICATIVE NEW GANTRY
- EXISTING LATTICE PYLON - NOT AFFECTED
- INDICATIVE NEW OVERHEAD LINE
- EXISTING OVERHEAD LINE - NOT AFFECTED
- DRAFT ORDER LIMITS
- REFINED WESTON MARSH SUBSTATION SITING ZONE
- INDICATIVE NEW SUBSTATION BOUNDARY
- INDICATIVE ACCESS ROUTE - STONE
- INDICATIVE ACCESS ROUTE - TRACKWAY
- INDICATIVE PERMANENT SUBSTATION ACCESS ROUTE
- INDICATIVE VISIBILITY SPLAY
- INDICATIVE AREA FOR TEMPORARY HIGHWAY IMPROVEMENTS
- INDICATIVE PYLON WORKING AREA
- INDICATIVE PYLON STRINGING POSITION
- INDICATIVE CROSSING PROTECTION WORK AREA
- INDICATIVE CONSTRUCTION COMPOUND
- INDICATIVE STATUTORY UNDERTAKER WORKS
- INDICATIVE ENVIRONMENTAL MITIGATION
- INDICATIVE OUTFALL
- INDICATIVE OUTFALL PIPES
- INDICATIVE SUSTAINABLE DRAINAGE SYSTEM BASIN

Notes

This drawing is scaled at paper size A0, therefore any prints taken at smaller sizes will affect accuracy of the measurement units and should not be scaled against.

Coordinate System: British National Grid

Sheet X Centroid Coordinate: 355621 Sheet Y Centroid Coordinate: 537575

0 50 100 150 200 250 Meters

BACKGROUND MAPPING INFORMATION HAS BEEN REPRODUCED FROM THE ORDNANCE SURVEY BY PERMISSION OF ORDNANCE SURVEY OF THE CONTROLLER OF HIS MAJESTY'S STATIONERY OFFICE. © CROWN COPYRIGHT AND DATABASE RIGHTS 2025 AC0000807948. © BLUESKY INTERNATIONAL LTD. NATIONAL GRID ELECTRICTY - 100024241. NATIONAL GRID GAS - 100024886.

Issue	Date	Remarks	Drawn	Checked	Approved
A	MARCH 2025	FOR STATUTORY CONSULTATION	MG	TR	SF

Title

NATIONAL GRID
GRIMSBY TO WALPOLE
S.42 CONSULTATION PLAN SERIES
SECTION 4 (SHEET 21 OF 38)
EAST LINDSEY DISTRICT COUNCIL
AND BOSTON BOROUGH COUNCIL

nationalgrid

Application Number

EN020036

National Grid Drawing Reference

G2W-NG-ENG-PLN-0010

Scale	Sheet Size	Sheet	Issue
1:2,500	A0	SHEET 21 OF 38	A

COPYRIGHT: NOT TO BE REPRODUCED WITHOUT THE WRITTEN PERMISSION OF NATIONAL GRID ELECTRICITY TRANSMISSION Plc

NATIONAL GRID
GRIMSBY TO WALPOLE
S.42 CONSULTATION PLAN SERIES
SECTION 4 (SHEET 22 OF 38)
EAST LINDSEY DISTRICT COUNCIL AND BOSTON BOROUGH COUNCIL

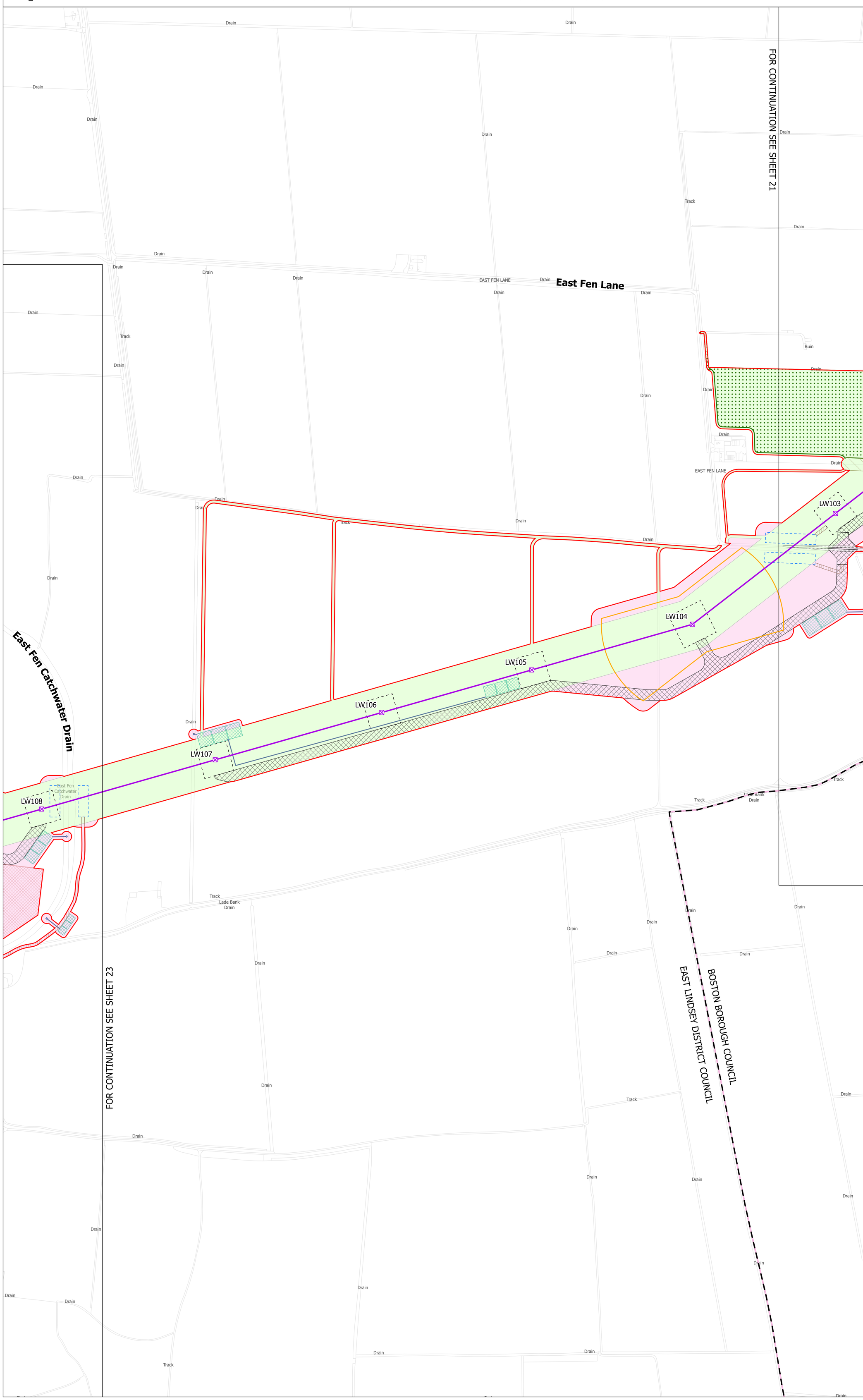

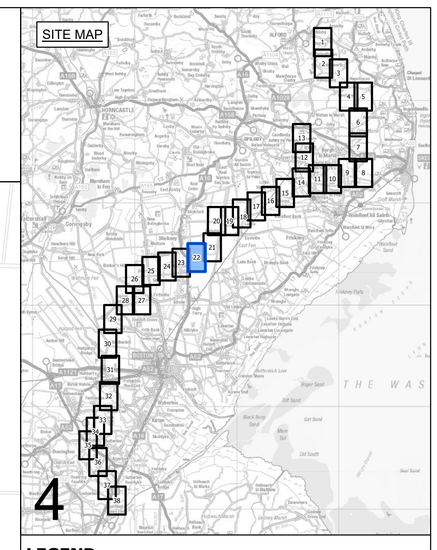

LEGEND

- LOCAL AUTHORITY BOUNDARY
- SECTION BOUNDARY
- SHEET INDEX CUTLINES
- INDICATIVE ZONE FOR TEMPORARY CONSTRUCTION WORKS
- INDICATIVE ZONE FOR PERMANENT ASSETS
- INDICATIVE NEW LATTICE PYLON
- INDICATIVE NEW GANTRY
- EXISTING LATTICE PYLON - NOT AFFECTED
- INDICATIVE NEW OVERHEAD LINE
- EXISTING OVERHEAD LINE - NOT AFFECTED
- DRAFT ORDER LIMITS
- REFINED WESTON MARSH SUBSTATION SITING ZONE
- INDICATIVE NEW SUBSTATION BOUNDARY
- INDICATIVE ACCESS ROUTE - STONE
- INDICATIVE ACCESS ROUTE - TRACKWAY
- INDICATIVE PERMANENT SUBSTATION ACCESS ROUTE
- INDICATIVE VISIBILITY SPLAY
- INDICATIVE AREA FOR TEMPORARY HIGHWAY IMPROVEMENTS
- INDICATIVE PYLON WORKING AREA
- INDICATIVE PYLON STRINGING POSITION
- INDICATIVE CROSSING PROTECTION WORK AREA
- INDICATIVE CONSTRUCTION COMPOUND
- INDICATIVE STATUTORY UNDERTAKER WORKS
- INDICATIVE ENVIRONMENTAL MITIGATION
- INDICATIVE OUTFALL
- INDICATIVE OUTFALL PIPES
- INDICATIVE SUSTAINABLE DRAINAGE SYSTEM BASIN

Notes

This drawing is scaled at paper size A0, therefore any prints taken at smaller sizes will affect accuracy of the measurement units and should not be scaled against.

Coordinate System: British National Grid

Sheet X Centroid Coordinate: 354633 Sheet Y Centroid Coordinate: 536058

0 50 100 150 200 250 Meters

BACKGROUND MAPPING INFORMATION HAS BEEN REPRODUCED FROM THE ORDNANCE SURVEY BY PERMISSION OF ORDNANCE SURVEY OF THE CONTROLLER OF HIS MAJESTY'S STATIONERY OFFICE. © CROWN COPYRIGHT AND DATABASE RIGHTS 2025 AC0000807948. © BLUESKY INTERNATIONAL LTD. NATIONAL GRID ELECTRICTY - 100024241. NATIONAL GRID GAS - 100024886.

Issue	Date	Remarks	Drawn	Checked	Approved
A	MARCH 2025	FOR STATUTORY CONSULTATION	MG	TR	SF

Title

NATIONAL GRID
GRIMSBY TO WALPOLE
S.42 CONSULTATION PLAN SERIES
SECTION 4 (SHEET 22 OF 38)
EAST LINDSEY DISTRICT COUNCIL
AND BOSTON BOROUGH COUNCIL

nationalgrid

Application Number

EN020036

National Grid Drawing Reference

G2W-NG-ENG-PLN-0010

Scale	Sheet Size	Sheet	Issue
1:2,500	A0	SHEET 22 OF 38	A

COPYRIGHT: NOT TO BE REPRODUCED WITHOUT THE WRITTEN PERMISSION OF NATIONAL GRID ELECTRICITY TRANSMISSION Plc

NATIONAL GRID
GRIMSBY TO WALPOLE
S.42 CONSULTATION PLAN SERIES
SECTION 4 (SHEET 23 OF 38)
EAST LINDSEY DISTRICT COUNCIL

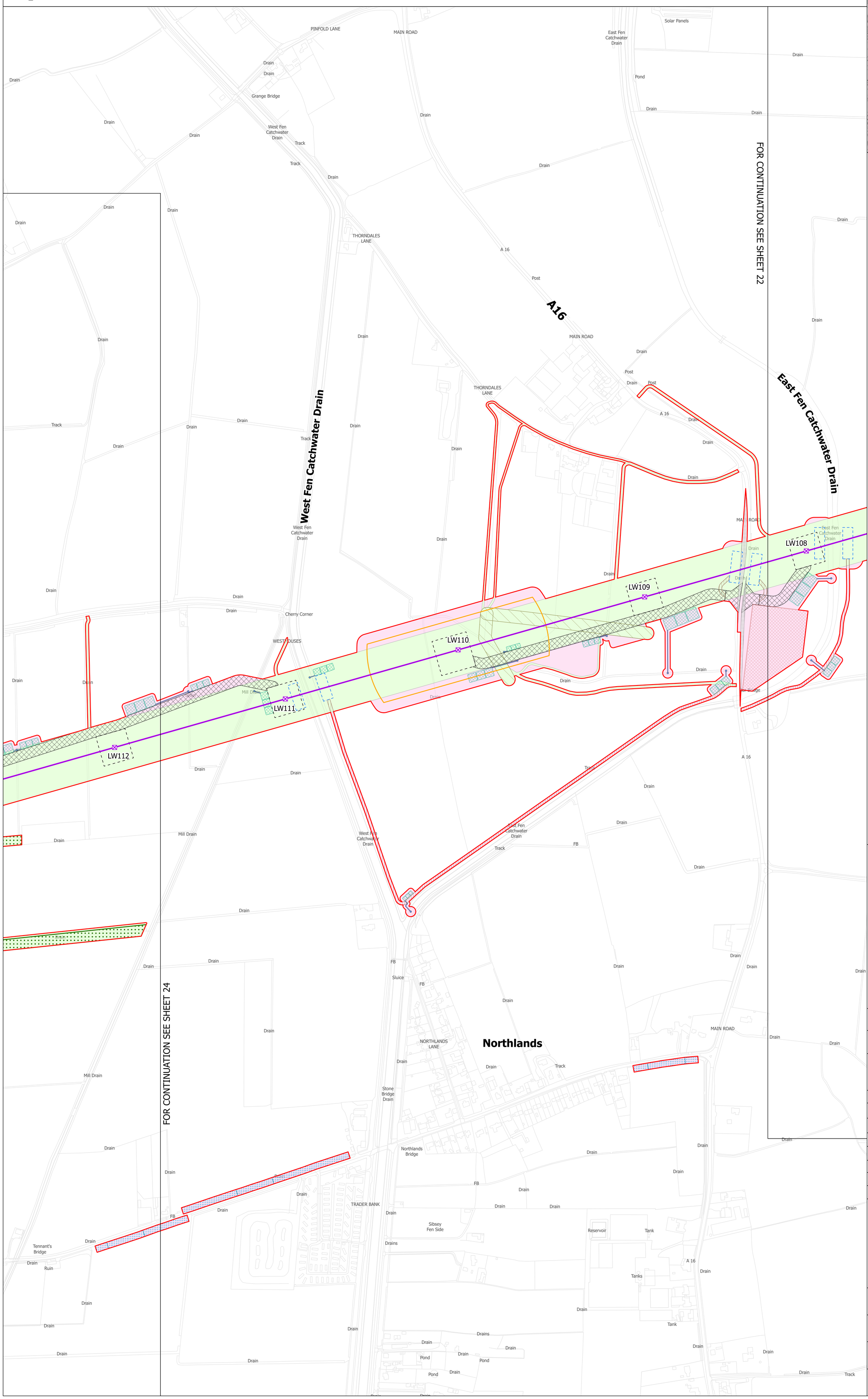

SITE MAP

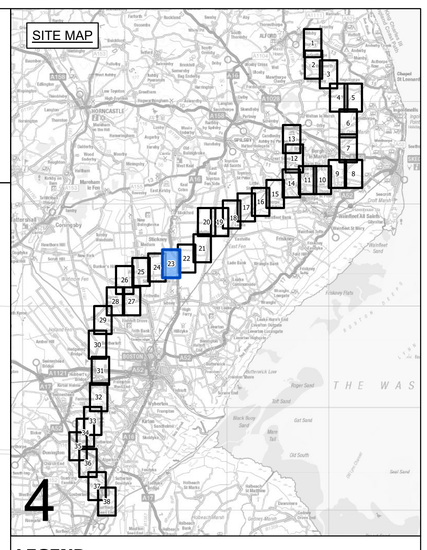

LEGEND

- LOCAL AUTHORITY BOUNDARY
- SECTION BOUNDARY
- SHEET INDEX CUTLINES
- INDICATIVE ZONE FOR TEMPORARY CONSTRUCTION WORKS
- INDICATIVE ZONE FOR PERMANENT ASSETS
- INDICATIVE NEW LATTICE PYLON
- INDICATIVE NEW GANTRY
- EXISTING LATTICE PYLON - NOT AFFECTED
- INDICATIVE NEW OVERHEAD LINE
- EXISTING OVERHEAD LINE - NOT AFFECTED
- DRAFT ORDER LIMITS
- REFINED WESTON MARSH SUBSTATION SITING ZONE
- INDICATIVE NEW SUBSTATION BOUNDARY
- INDICATIVE ACCESS ROUTE - STONE
- INDICATIVE ACCESS ROUTE - TRACKWAY
- INDICATIVE PERMANENT SUBSTATION ACCESS ROUTE
- INDICATIVE VISIBILITY SPLAY
- INDICATIVE AREA FOR TEMPORARY HIGHWAY IMPROVEMENTS
- INDICATIVE PYLON WORKING AREA
- INDICATIVE PYLON STRINGING POSITION
- INDICATIVE CROSSING PROTECTION WORK AREA
- INDICATIVE CONSTRUCTION COMPOUND
- INDICATIVE STATUTORY UNDERTAKER WORKS
- INDICATIVE ENVIRONMENTAL MITIGATION
- INDICATIVE OUTFALL
- INDICATIVE OUTFALL PIPES
- INDICATIVE SUSTAINABLE DRAINAGE SYSTEM BASIN

Notes

This drawing is scaled at paper size A0, therefore any prints taken at smaller sizes will affect accuracy of the measurement units and should not be scaled against.

Coordinate System: British National Grid

Sheet X Centroid Coordinate: 354122 Sheet Y Centroid Coordinate: 534551

0 50 100 150 200 250 Meters

BACKGROUND MAPPING INFORMATION HAS BEEN REPRODUCED FROM THE ORDNANCE SURVEY BY PERMISSION OF ORDNANCE SURVEY OF THE CONTROLLER OF HIS MAJESTY'S STATIONERY OFFICE. © CROWN COPYRIGHT AND DATABASE RIGHTS 2025 AC0000807948. © BLUESKY INTERNATIONAL LTD. NATIONAL GRID ELECTRICTY - 100024241. NATIONAL GRID GAS - 100024886.

Issue	Date	Remarks	Drawn	Checked	Approved
A	MARCH 2025	FOR STATUTORY CONSULTATION	MG	TR	SF

Title

NATIONAL GRID
GRIMSBY TO WALPOLE
S.42 CONSULTATION PLAN SERIES
SECTION 4 (SHEET 23 OF 38)
EAST LINDSEY DISTRICT COUNCIL

nationalgrid

Application Number

EN020036

National Grid Drawing Reference

G2W-NG-ENG-PLN-0010

Scale	Sheet Size	Sheet	Issue
1:2,500	A0	SHEET 23 OF 38	A

COPYRIGHT: NOT TO BE REPRODUCED WITHOUT THE WRITTEN PERMISSION OF NATIONAL GRID ELECTRICITY TRANSMISSION Plc

NATIONAL GRID
GRIMSBY TO WALPOLE
S.42 CONSULTATION PLAN SERIES
SECTION 4 (SHEET 24 OF 38)
EAST LINDSEY DISTRICT COUNCIL

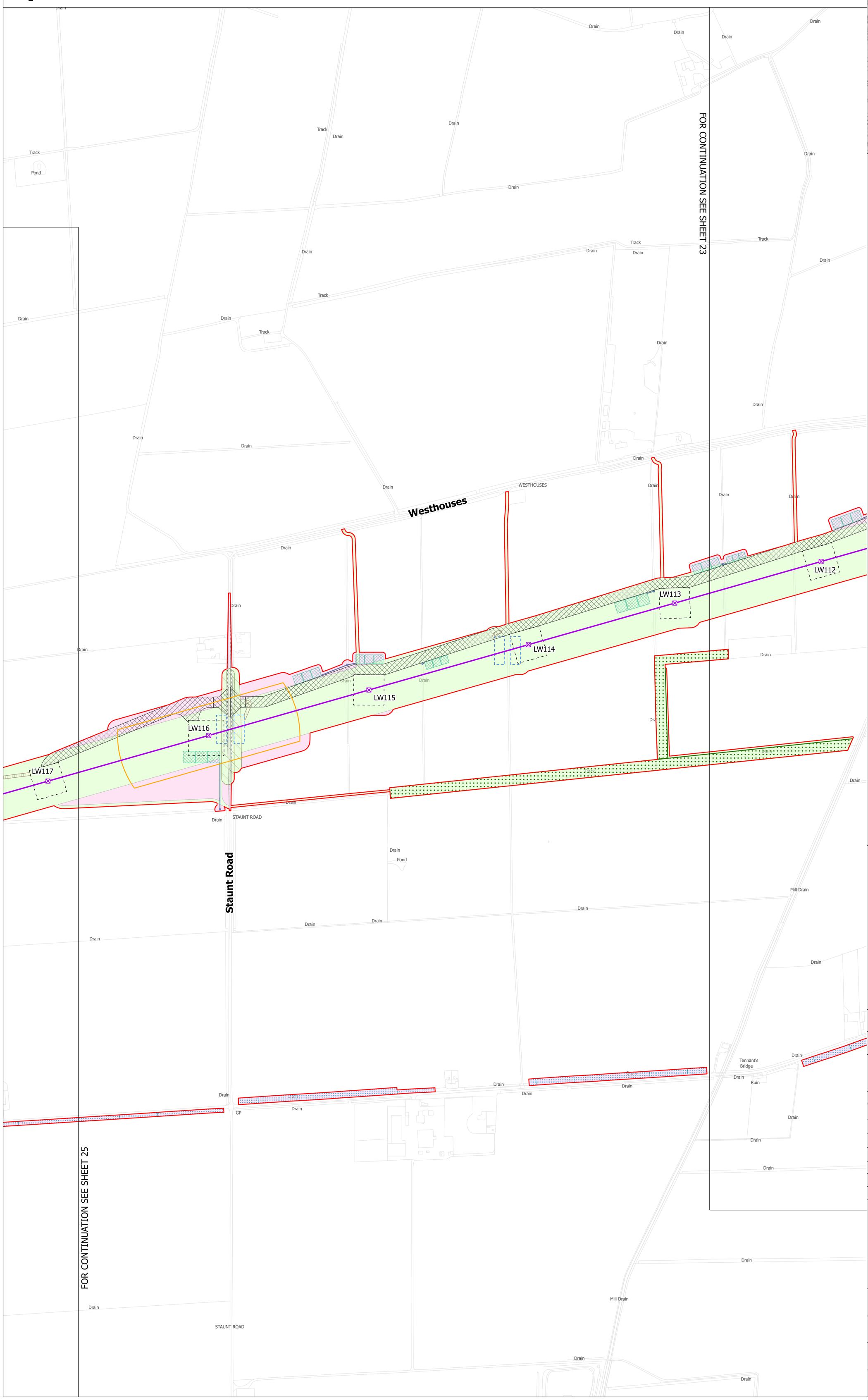

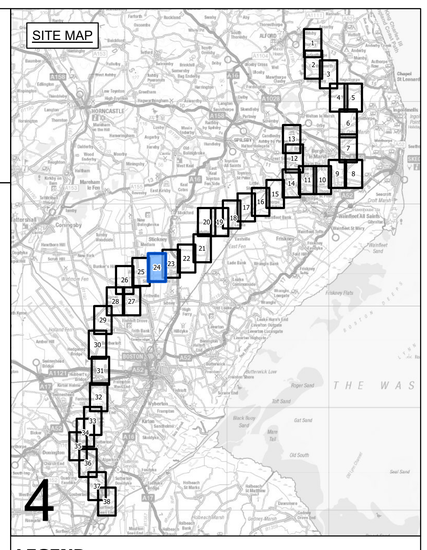

LEGEND

- LOCAL AUTHORITY BOUNDARY
- SECTION BOUNDARY
- SHEET INDEX CUTLINES
- INDICATIVE ZONE FOR TEMPORARY CONSTRUCTION WORKS
- INDICATIVE ZONE FOR PERMANENT ASSETS
- INDICATIVE NEW LATTICE PYLON
- INDICATIVE NEW GANTRY
- EXISTING LATTICE PYLON - NOT AFFECTED
- INDICATIVE NEW OVERHEAD LINE
- EXISTING OVERHEAD LINE - NOT AFFECTED
- DRAFT ORDER LIMITS
- REFINED WESTON MARSH SUBSTATION SITING ZONE
- INDICATIVE NEW SUBSTATION BOUNDARY
- INDICATIVE ACCESS ROUTE - STONE
- INDICATIVE ACCESS ROUTE - TRACKWAY
- INDICATIVE PERMANENT SUBSTATION ACCESS ROUTE
- INDICATIVE VISIBILITY SPLAY
- INDICATIVE AREA FOR TEMPORARY HIGHWAY IMPROVEMENTS
- INDICATIVE PYLON WORKING AREA
- INDICATIVE PYLON STRINGING POSITION
- INDICATIVE CROSSING PROTECTION WORK AREA
- INDICATIVE CONSTRUCTION COMPOUND
- INDICATIVE STATUTORY UNDERTAKER WORKS
- INDICATIVE ENVIRONMENTAL MITIGATION
- INDICATIVE OUTFALL
- INDICATIVE OUTFALL PIPES
- INDICATIVE SUSTAINABLE DRAINAGE SYSTEM BASIN

Notes

This drawing is scaled at paper size A0, therefore any prints taken at smaller sizes will affect accuracy of the measurement units and should not be scaled against.

Coordinate System: British National Grid
Sheet X Centroid Coordinate: 353756 Sheet Y Centroid Coordinate: 533153

0 50 100 150 200 250 Meters

BACKGROUND MAPPING INFORMATION HAS BEEN REPRODUCED FROM THE ORDNANCE SURVEY BY PERMISSION OF ORDNANCE SURVEY OF THE CONTROLLER OF HIS MAJESTY'S STATIONERY OFFICE. © CROWN COPYRIGHT AND DATABASE RIGHTS 2025 AC0000807948. © BLUESKY INTERNATIONAL LTD. NATIONAL GRID ELECTRICTY - 100024241. NATIONAL GRID GAS - 100024886.

Issue	Date	Remarks	Drawn	Checked	Approved
A	MARCH 2025	FOR STATUTORY CONSULTATION	MG	TR	SF

Title

NATIONAL GRID
GRIMSBY TO WALPOLE
S.42 CONSULTATION PLAN SERIES
SECTION 4 (SHEET 24 OF 38)
EAST LINDSEY DISTRICT COUNCIL

nationalgrid

Application Number
EN020036

National Grid Drawing Reference
G2W-NG-ENG-PLN-0010

Scale	Sheet Size	Sheet	Issue
1:2,500	A0	SHEET 24 OF 38	A

COPYRIGHT: NOT TO BE REPRODUCED WITHOUT THE WRITTEN PERMISSION OF NATIONAL GRID ELECTRICITY TRANSMISSION Plc

NATIONAL GRID
GRIMSBY TO WALPOLE
S.42 CONSULTATION PLAN SERIES
SECTION 4 (SHEET 25 OF 38)
EAST LINDSEY DISTRICT COUNCIL

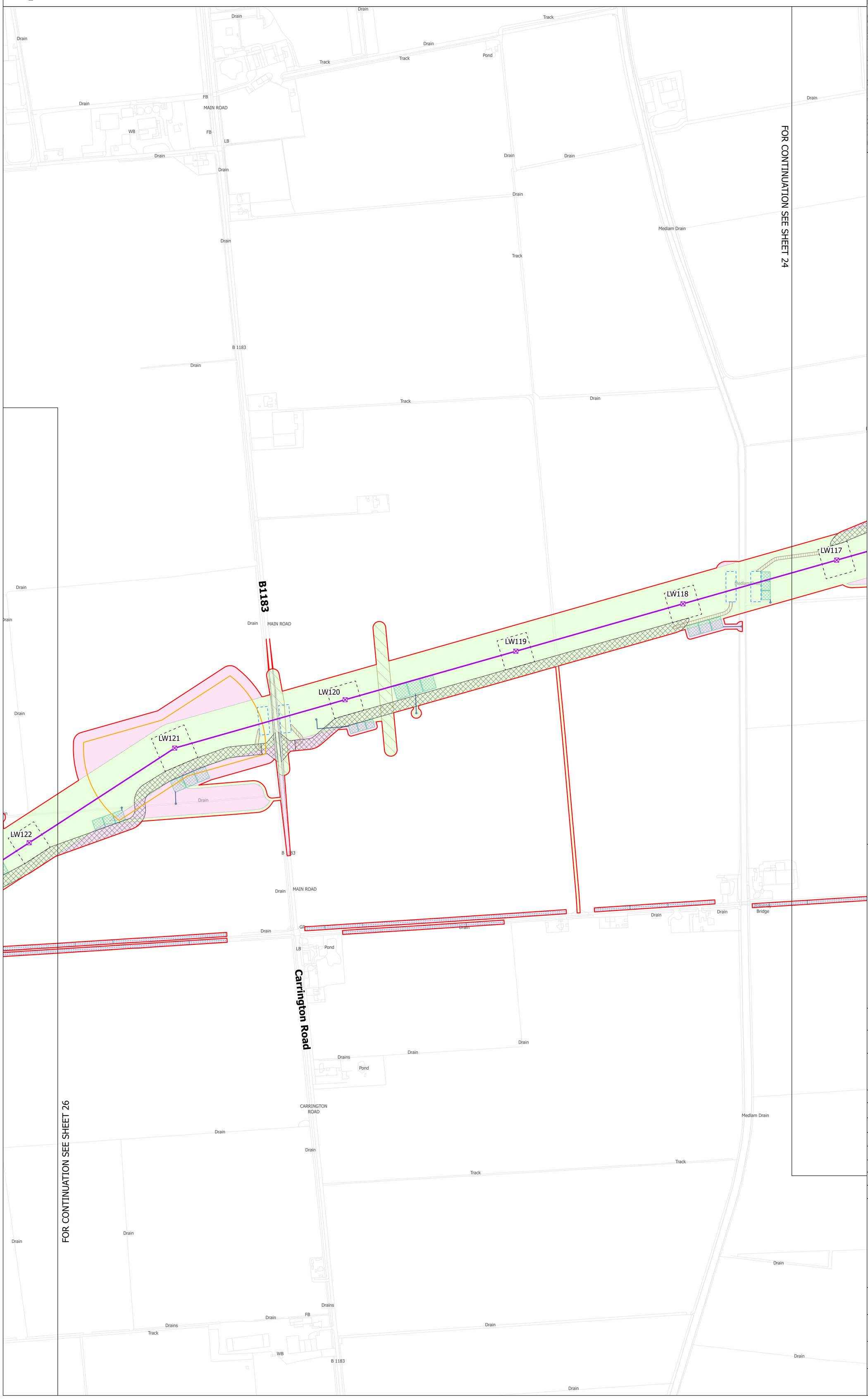

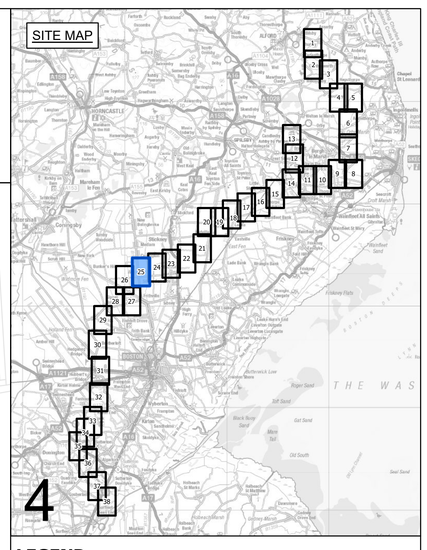

LEGEND

- LOCAL AUTHORITY BOUNDARY
- SECTION BOUNDARY
- SHEET INDEX CUTLINES
- INDICATIVE ZONE FOR TEMPORARY CONSTRUCTION WORKS
- INDICATIVE ZONE FOR PERMANENT ASSETS
- INDICATIVE NEW LATTICE PYLON
- INDICATIVE NEW GANTRY
- EXISTING LATTICE PYLON - NOT AFFECTED
- INDICATIVE NEW OVERHEAD LINE
- EXISTING OVERHEAD LINE - NOT AFFECTED
- DRAFT ORDER LIMITS
- REFINED WESTON MARSH SUBSTATION SITING ZONE
- INDICATIVE NEW SUBSTATION BOUNDARY
- INDICATIVE ACCESS ROUTE - STONE
- INDICATIVE ACCESS ROUTE - TRACKWAY
- INDICATIVE PERMANENT SUBSTATION ACCESS ROUTE
- INDICATIVE VISIBILITY SPLAY
- INDICATIVE AREA FOR TEMPORARY HIGHWAY IMPROVEMENTS
- INDICATIVE PYLON WORKING AREA
- INDICATIVE PYLON STRINGING POSITION
- INDICATIVE CROSSING PROTECTION WORK AREA
- INDICATIVE CONSTRUCTION COMPOUND
- INDICATIVE STATUTORY UNDERTAKER WORKS
- INDICATIVE ENVIRONMENTAL MITIGATION
- INDICATIVE OUTFALL
- INDICATIVE OUTFALL PIPES
- INDICATIVE SUSTAINABLE DRAINAGE SYSTEM BASIN

Notes

This drawing is scaled at paper size A0, therefore any prints taken at smaller sizes will affect accuracy of the measurement units and should not be scaled against.

Coordinate System: British National Grid

Sheet X Centroid Coordinate: 353317 Sheet Y Centroid Coordinate: 531608

0 50 100 150 200 250 Meters

BACKGROUND MAPPING INFORMATION HAS BEEN REPRODUCED FROM THE ORDNANCE SURVEY BY PERMISSION OF ORDNANCE SURVEY OF THE CONTROLLER OF HIS MAJESTY'S STATIONERY OFFICE. © CROWN COPYRIGHT AND DATABASE RIGHTS 2025 AC0000807948. © BLUESKY INTERNATIONAL LTD. NATIONAL GRID ELECTRICTY - 100024241. NATIONAL GRID GAS - 100024886.

Issue	Date	Remarks	Drawn	Checked	Approved
A	MARCH 2025	FOR STATUTORY CONSULTATION	MG	TR	SF

Title

NATIONAL GRID
GRIMSBY TO WALPOLE
S.42 CONSULTATION PLAN SERIES
SECTION 4 (SHEET 25 OF 38)
EAST LINDSEY DISTRICT COUNCIL

nationalgrid

Application Number

EN020036

National Grid Drawing Reference

G2W-NG-ENG-PLN-0010

Scale	Sheet Size	Sheet	Issue
1:2,500	A0	SHEET 25 OF 38	A

COPYRIGHT: NOT TO BE REPRODUCED WITHOUT THE WRITTEN PERMISSION OF NATIONAL GRID ELECTRICITY TRANSMISSION Plc

NATIONAL GRID
GRIMSBY TO WALPOLE
S.42 CONSULTATION PLAN SERIES
SECTION 4 (SHEET 26 OF 38)
EAST LINDSEY DISTRICT COUNCIL

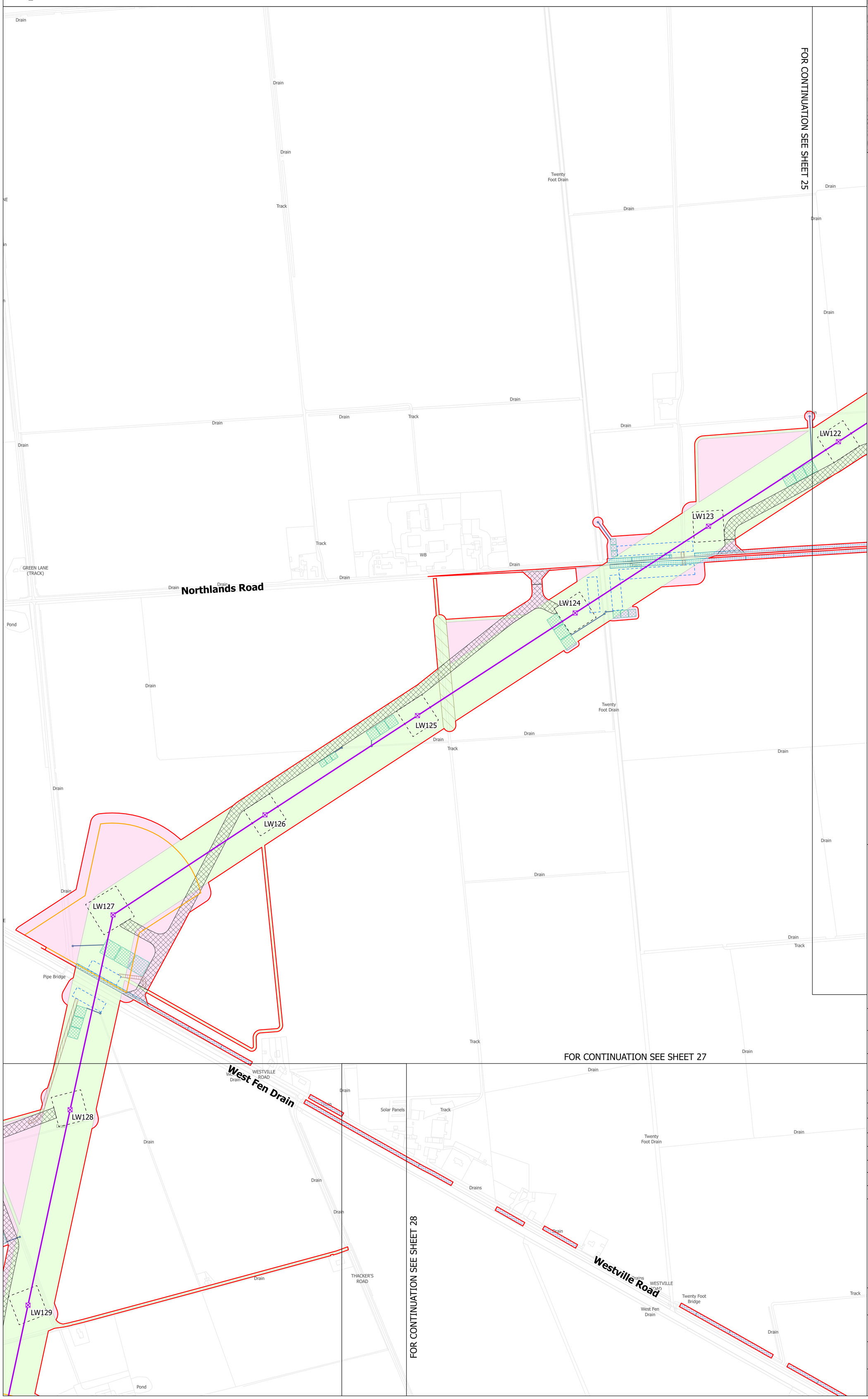

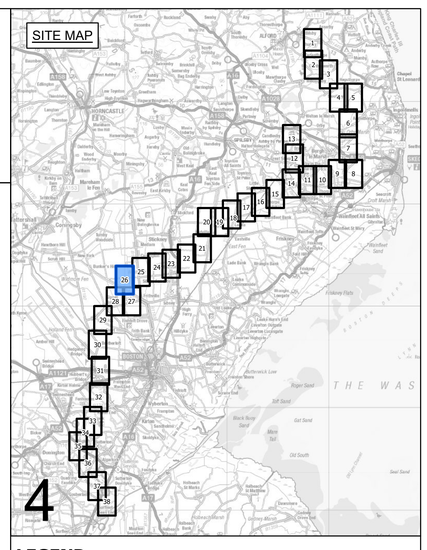

LEGEND

- LOCAL AUTHORITY BOUNDARY
- SECTION BOUNDARY
- SHEET INDEX CUTLINES
- INDICATIVE ZONE FOR TEMPORARY CONSTRUCTION WORKS
- INDICATIVE ZONE FOR PERMANENT ASSETS
- INDICATIVE NEW LATTICE PYLON
- INDICATIVE NEW GANTRY
- EXISTING LATTICE PYLON - NOT AFFECTED
- INDICATIVE NEW OVERHEAD LINE
- EXISTING OVERHEAD LINE - NOT AFFECTED
- DRAFT ORDER LIMITS
- REFINED WESTON MARSH SUBSTATION SITING ZONE
- INDICATIVE NEW SUBSTATION BOUNDARY
- INDICATIVE ACCESS ROUTE - STONE
- INDICATIVE ACCESS ROUTE - TRACKWAY
- INDICATIVE PERMANENT SUBSTATION ACCESS ROUTE
- INDICATIVE VISIBILITY SPLAY
- INDICATIVE AREA FOR TEMPORARY HIGHWAY IMPROVEMENTS
- INDICATIVE PYLON WORKING AREA
- INDICATIVE PYLON STRINGING POSITION
- INDICATIVE CROSSING PROTECTION WORK AREA
- INDICATIVE CONSTRUCTION COMPOUND
- INDICATIVE STATUTORY UNDERTAKER WORKS
- INDICATIVE ENVIRONMENTAL MITIGATION
- INDICATIVE OUTFALL
- INDICATIVE OUTFALL PIPES
- INDICATIVE SUSTAINABLE DRAINAGE SYSTEM BASIN

Notes

This drawing is scaled at paper size A0, therefore any prints taken at smaller sizes will affect accuracy of the measurement units and should not be scaled against.

Coordinate System: British National Grid

Sheet X Centroid Coordinate: 352517 Sheet Y Centroid Coordinate: 530004

0 50 100 150 200 250 Meters

BACKGROUND MAPPING INFORMATION HAS BEEN REPRODUCED FROM THE ORDNANCE SURVEY BY PERMISSION OF ORDNANCE SURVEY OF THE CONTROLLER OF HIS MAJESTY'S STATIONERY OFFICE. © CROWN COPYRIGHT AND DATABASE RIGHTS 2025 AC0000807948. © BLUESKY INTERNATIONAL LTD. NATIONAL GRID ELECTRICTY - 100024241. NATIONAL GRID GAS - 100024886.

Issue	Date	Remarks	Drawn	Checked	Approved
A	MARCH 2025	FOR STATUTORY CONSULTATION	MG	TR	SF

Title

NATIONAL GRID
GRIMSBY TO WALPOLE
S.42 CONSULTATION PLAN SERIES
SECTION 4 (SHEET 26 OF 38)
EAST LINDSEY DISTRICT COUNCIL

nationalgrid

Application Number

EN020036

National Grid Drawing Reference

G2W-NG-ENG-PLN-0010

Scale	Sheet Size	Sheet	Issue
1:2,500	A0	SHEET 26 OF 38	A

COPYRIGHT: NOT TO BE REPRODUCED WITHOUT THE WRITTEN PERMISSION OF NATIONAL GRID ELECTRICITY TRANSMISSION Plc

NATIONAL GRID
GRIMSBY TO WALPOLE
S.42 CONSULTATION PLAN SERIES
SECTION 4 (SHEET 27 OF 38)
EAST LINDSEY DISTRICT COUNCIL

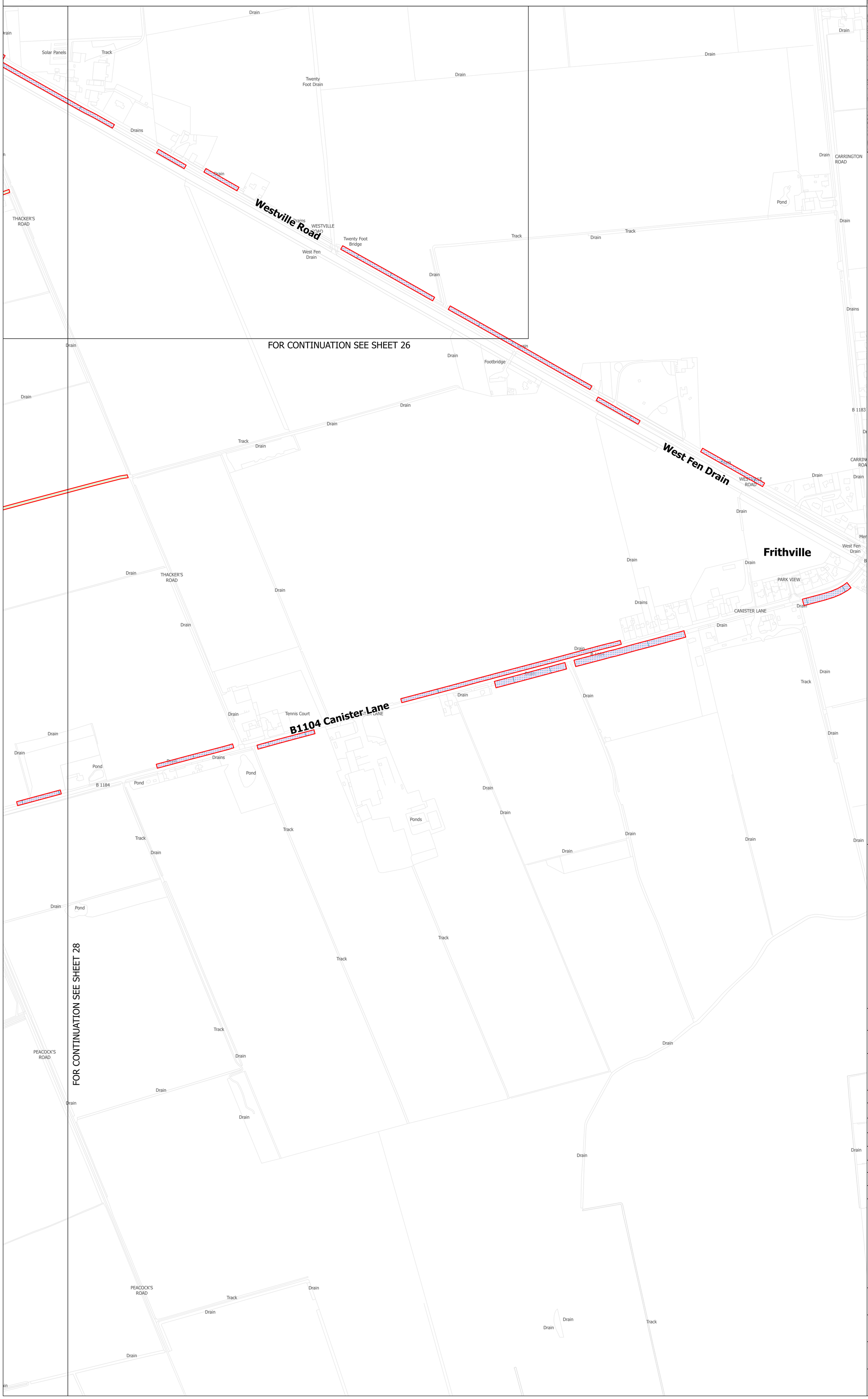

FOR CONTINUATION SEE SHEET 26

FOR CONTINUATION SEE SHEET 28

SITE MAP

4

LEGEND

- LOCAL AUTHORITY BOUNDARY
- SECTION BOUNDARY
- SHEET INDEX CUTLINES
- INDICATIVE ZONE FOR TEMPORARY CONSTRUCTION WORKS
- INDICATIVE ZONE FOR PERMANENT ASSETS
- INDICATIVE NEW LATTICE PYLON
- INDICATIVE NEW GANTRY
- EXISTING LATTICE PYLON - NOT AFFECTED
- INDICATIVE NEW OVERHEAD LINE
- EXISTING OVERHEAD LINE - NOT AFFECTED
- DRAFT ORDER LIMITS
- REFINED WESTON MARSH SUBSTATION SITING ZONE
- INDICATIVE NEW SUBSTATION BOUNDARY
- INDICATIVE ACCESS ROUTE - STONE
- INDICATIVE ACCESS ROUTE - TRACKWAY
- INDICATIVE PERMANENT SUBSTATION ACCESS ROUTE
- INDICATIVE VISIBILITY SPLAY
- INDICATIVE AREA FOR TEMPORARY HIGHWAY IMPROVEMENTS
- INDICATIVE PYLON WORKING AREA
- INDICATIVE PYLON STRINGING POSITION
- INDICATIVE CROSSING PROTECTION WORK AREA
- INDICATIVE CONSTRUCTION COMPOUND
- INDICATIVE STATUTORY UNDERTAKER WORKS
- INDICATIVE ENVIRONMENTAL MITIGATION
- INDICATIVE OUTFALL
- INDICATIVE OUTFALL PIPES
- INDICATIVE SUSTAINABLE DRAINAGE SYSTEM BASIN

Notes

This drawing is scaled at paper size A0, therefore any prints taken at smaller sizes will affect accuracy of the measurement units and should not be scaled against.

Coordinate System: British National Grid

Sheet X Centroid Coordinate: 350441 Sheet Y Centroid Coordinate: 530641

0 50 100 150 200 250 Meters

BACKGROUND MAPPING INFORMATION HAS BEEN REPRODUCED FROM THE ORDNANCE SURVEY BY PERMISSION OF ORDNANCE SURVEY OF THE CONTROLLER OF HIS MAJESTY'S STATIONERY OFFICE. © CROWN COPYRIGHT AND DATABASE RIGHTS 2025 AC0000807948. © BLUESKY INTERNATIONAL LTD. NATIONAL GRID ELECTRICTY - 100024241. NATIONAL GRID GAS - 100024886.

Issue	Date	Remarks	Drawn	Checked	Approved
A	MARCH 2025	FOR STATUTORY CONSULTATION	MG	TR	SF

Title

NATIONAL GRID
GRIMSBY TO WALPOLE
S.42 CONSULTATION PLAN SERIES
SECTION 4 (SHEET 27 OF 38)
EAST LINDSEY DISTRICT COUNCIL

nationalgrid

Application Number

EN020036

National Grid Drawing Reference

G2W-NG-ENG-PLN-0010

Scale	Sheet Size	Sheet	Issue
1:2,500	A0	SHEET 27 OF 38	A

COPYRIGHT: NOT TO BE REPRODUCED WITHOUT THE WRITTEN PERMISSION OF NATIONAL GRID ELECTRICITY TRANSMISSION Plc

NATIONAL GRID
GRIMSBY TO WALPOLE
S.42 CONSULTATION PLAN SERIES
SECTION 4 (SHEET 28 OF 38)
EAST LINDSEY DISTRICT COUNCIL

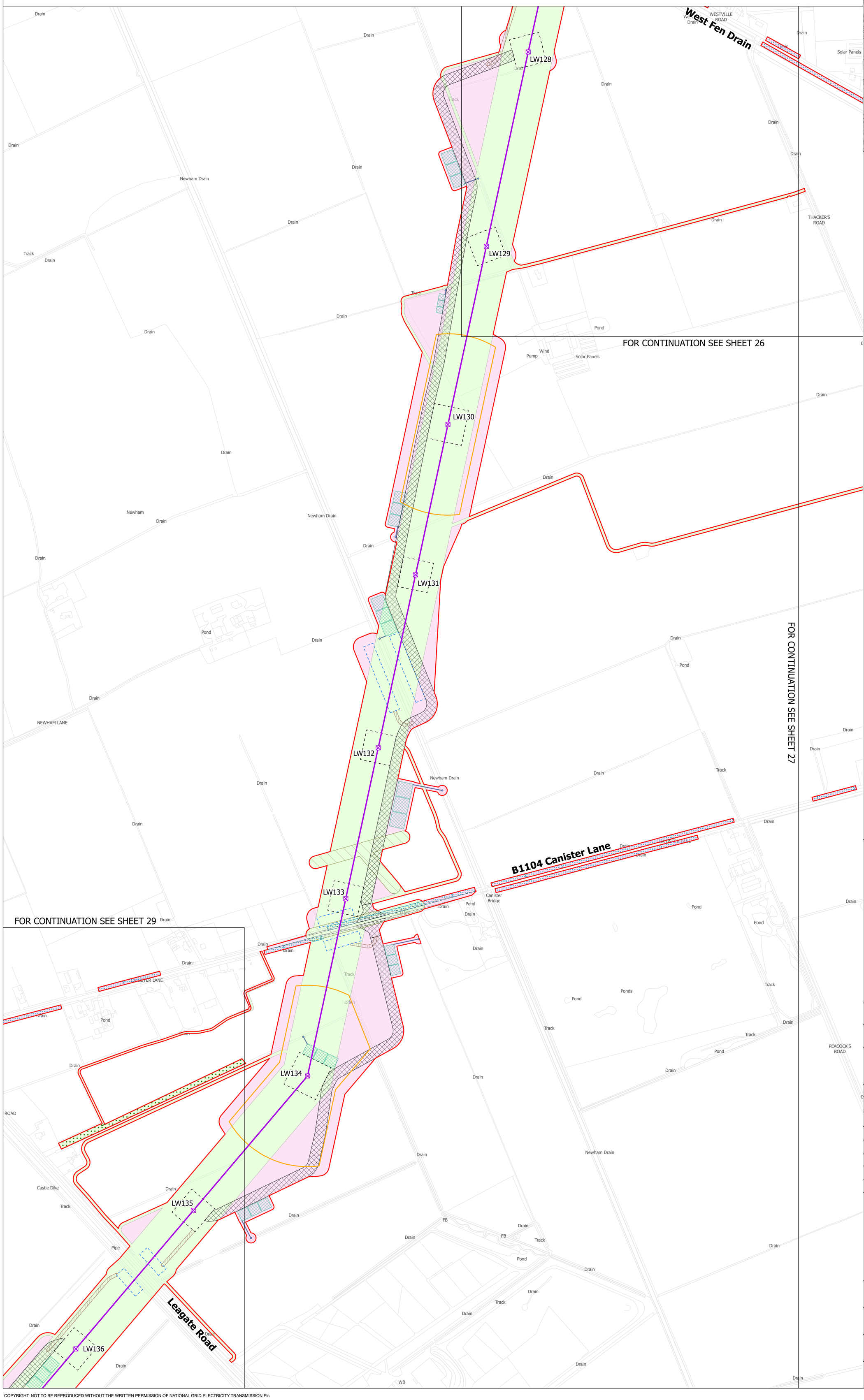

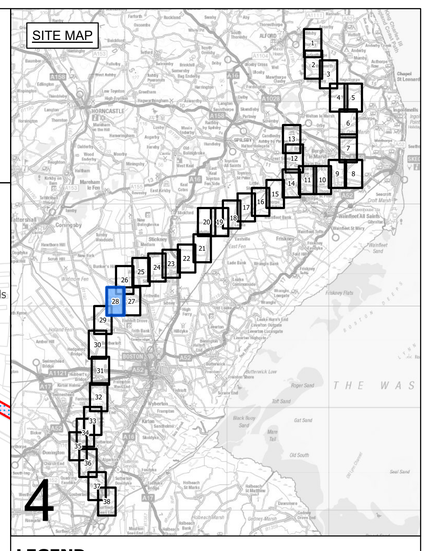

LEGEND

- LOCAL AUTHORITY BOUNDARY
- SECTION BOUNDARY
- SHEET INDEX CUTLINES
- INDICATIVE ZONE FOR TEMPORARY CONSTRUCTION WORKS
- INDICATIVE ZONE FOR PERMANENT ASSETS
- INDICATIVE NEW LATTICE PYLON
- INDICATIVE NEW GANTRY
- EXISTING LATTICE PYLON - NOT AFFECTED
- INDICATIVE NEW OVERHEAD LINE
- EXISTING OVERHEAD LINE - NOT AFFECTED
- DRAFT ORDER LIMITS
- REFINED WESTON MARSH SUBSTATION SITING ZONE
- INDICATIVE NEW SUBSTATION BOUNDARY
- INDICATIVE ACCESS ROUTE - STONE
- INDICATIVE ACCESS ROUTE - TRACKWAY
- INDICATIVE PERMANENT SUBSTATION ACCESS ROUTE
- INDICATIVE VISIBILITY SPLAY
- INDICATIVE AREA FOR TEMPORARY HIGHWAY IMPROVEMENTS
- INDICATIVE PYLON WORKING AREA
- INDICATIVE PYLON STRINGING POSITION
- INDICATIVE CROSSING PROTECTION WORK AREA
- INDICATIVE CONSTRUCTION COMPOUND
- INDICATIVE STATUTORY UNDERTAKER WORKS
- INDICATIVE ENVIRONMENTAL MITIGATION
- INDICATIVE OUTFALL
- INDICATIVE OUTFALL PIPES
- INDICATIVE SUSTAINABLE DRAINAGE SYSTEM BASIN

Notes

This drawing is scaled at paper size A0, therefore any prints taken at smaller sizes will affect accuracy of the measurement units and should not be scaled against.

Coordinate System: British National Grid

Sheet X Centroid Coordinate: 350441 Sheet Y Centroid Coordinate: 529094

0 50 100 150 200 250 Meters

BACKGROUND MAPPING INFORMATION HAS BEEN REPRODUCED FROM THE ORDNANCE SURVEY BY PERMISSION OF ORDNANCE SURVEY OF THE CONTROLLER OF HIS MAJESTY'S STATIONERY OFFICE. © CROWN COPYRIGHT AND DATABASE RIGHTS 2025 AC0000807948. © BLUESKY INTERNATIONAL LTD. NATIONAL GRID ELECTRICTY - 100024241. NATIONAL GRID GAS - 100024886.

Issue	Date	Remarks	Drawn	Checked	Approved
A	MARCH 2025	FOR STATUTORY CONSULTATION	MG	TR	SF

Title

NATIONAL GRID
GRIMSBY TO WALPOLE
S.42 CONSULTATION PLAN SERIES
SECTION 4 (SHEET 28 OF 38)
EAST LINDSEY DISTRICT COUNCIL

nationalgrid

Application Number

EN020036

National Grid Drawing Reference

G2W-NG-ENG-PLN-0010

Scale	Sheet Size	Sheet	Issue
1:2,500	A0	SHEET 28 OF 38	A

COPYRIGHT: NOT TO BE REPRODUCED WITHOUT THE WRITTEN PERMISSION OF NATIONAL GRID ELECTRICITY TRANSMISSION Plc

NATIONAL GRID
GRIMSBY TO WALPOLE
S.42 CONSULTATION PLAN SERIES
SECTION 4 (SHEET 29 OF 38)
EAST LINDSEY DISTRICT COUNCIL AND BOSTON BOROUGH COUNCIL

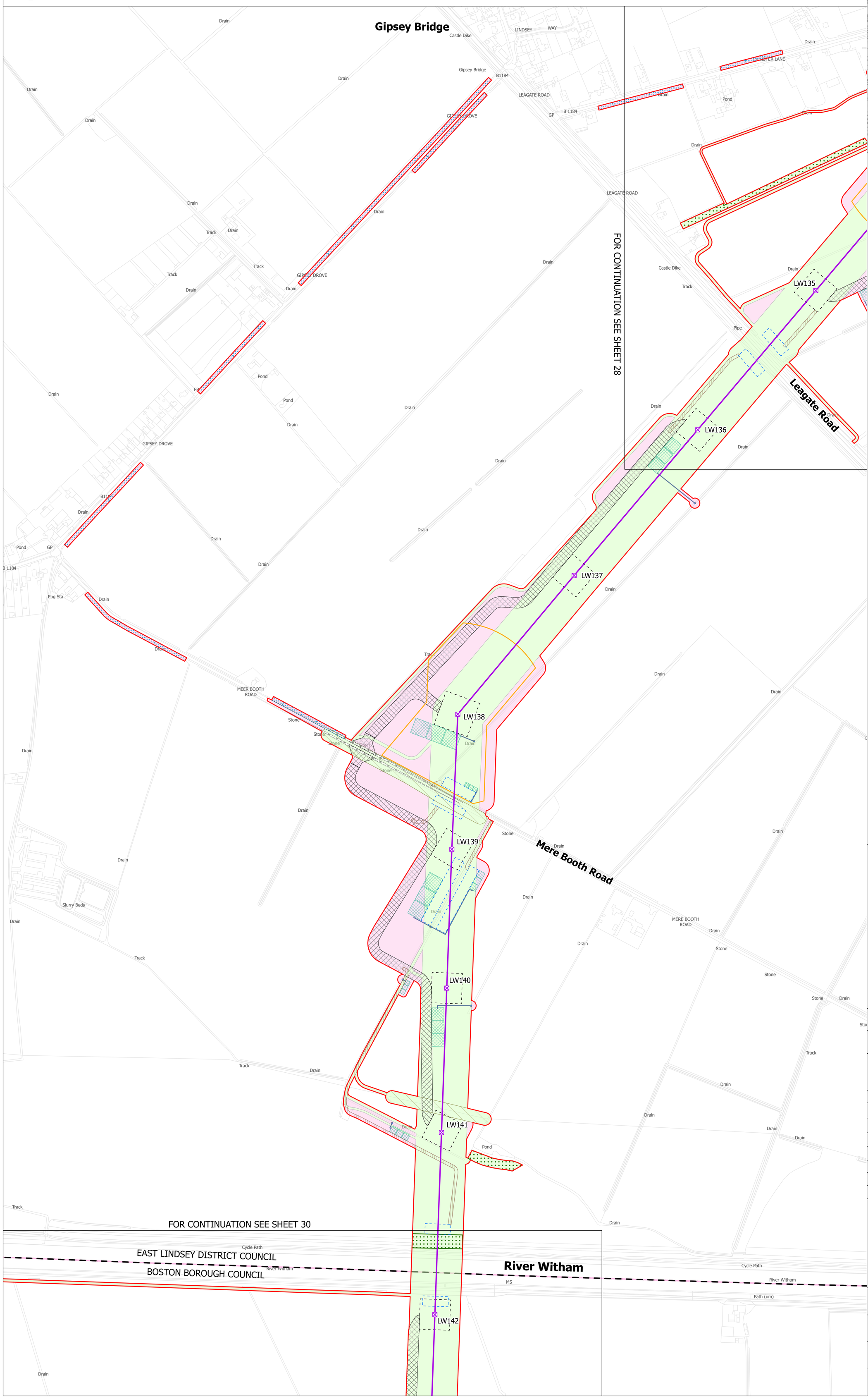

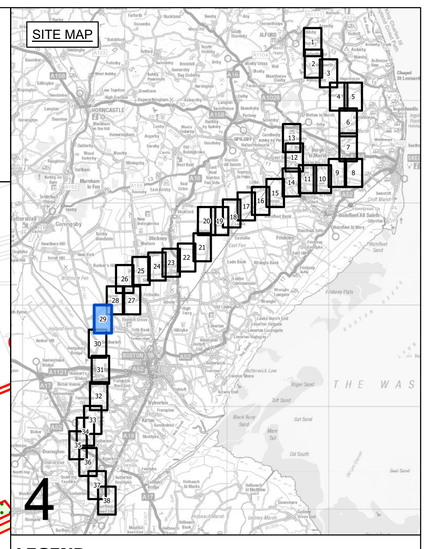

LEGEND

- LOCAL AUTHORITY BOUNDARY
- SECTION BOUNDARY
- SHEET INDEX CUTLINES
- INDICATIVE ZONE FOR TEMPORARY CONSTRUCTION WORKS
- INDICATIVE ZONE FOR PERMANENT ASSETS
- INDICATIVE NEW LATTICE PYLON
- INDICATIVE NEW GANTRY
- EXISTING LATTICE PYLON - NOT AFFECTED
- INDICATIVE NEW OVERHEAD LINE
- EXISTING OVERHEAD LINE - NOT AFFECTED
- DRAFT ORDER LIMITS
- REFINED WESTON MARSH SUBSTATION SITING ZONE
- INDICATIVE NEW SUBSTATION BOUNDARY
- INDICATIVE ACCESS ROUTE - STONE
- INDICATIVE ACCESS ROUTE - TRACKWAY
- INDICATIVE PERMANENT SUBSTATION ACCESS ROUTE
- INDICATIVE VISIBILITY SPLAY
- INDICATIVE AREA FOR TEMPORARY HIGHWAY IMPROVEMENTS
- INDICATIVE PYLON WORKING AREA
- INDICATIVE PYLON STRINGING POSITION
- INDICATIVE CROSSING PROTECTION WORK AREA
- INDICATIVE CONSTRUCTION COMPOUND
- INDICATIVE STATUTORY UNDERTAKER WORKS
- INDICATIVE ENVIRONMENTAL MITIGATION
- INDICATIVE OUTFALL
- INDICATIVE OUTFALL PIPES
- INDICATIVE SUSTAINABLE DRAINAGE SYSTEM BASIN

Notes

This drawing is scaled at paper size A0, therefore any prints taken at smaller sizes will affect accuracy of the measurement units and should not be scaled against.

Coordinate System: British National Grid
Sheet X Centroid Coordinate: 348601 Sheet Y Centroid Coordinate: 527865

0 50 100 150 200 250 Meters

BACKGROUND MAPPING INFORMATION HAS BEEN REPRODUCED FROM THE ORDNANCE SURVEY BY PERMISSION OF ORDNANCE SURVEY OF THE CONTROLLER OF HIS MAJESTY'S STATIONERY OFFICE. © CROWN COPYRIGHT AND DATABASE RIGHTS 2025 AC0000807948. © BLUESKY INTERNATIONAL LTD. NATIONAL GRID ELECTRICTY - 100024241. NATIONAL GRID GAS - 100024886.

Issue	Date	Remarks	Drawn	Checked	Approved
A	MARCH 2025	FOR STATUTORY CONSULTATION	MG	TR	SF

Title

NATIONAL GRID
GRIMSBY TO WALPOLE
S.42 CONSULTATION PLAN SERIES
SECTION 4 (SHEET 29 OF 38)
EAST LINDSEY DISTRICT COUNCIL
AND BOSTON BOROUGH COUNCIL

nationalgrid

Application Number
EN020036

National Grid Drawing Reference
G2W-NG-ENG-PLN-0010

Scale	Sheet Size	Sheet	Issue
1:2,500	A0	SHEET 29 OF 38	A

COPYRIGHT: NOT TO BE REPRODUCED WITHOUT THE WRITTEN PERMISSION OF NATIONAL GRID ELECTRICITY TRANSMISSION Plc

NATIONAL GRID
GRIMSBY TO WALPOLE
S.42 CONSULTATION PLAN SERIES
SECTION 4 (SHEET 30 OF 38)
EAST LINDSEY DISTRICT COUNCIL AND BOSTON BOROUGH COUNCIL

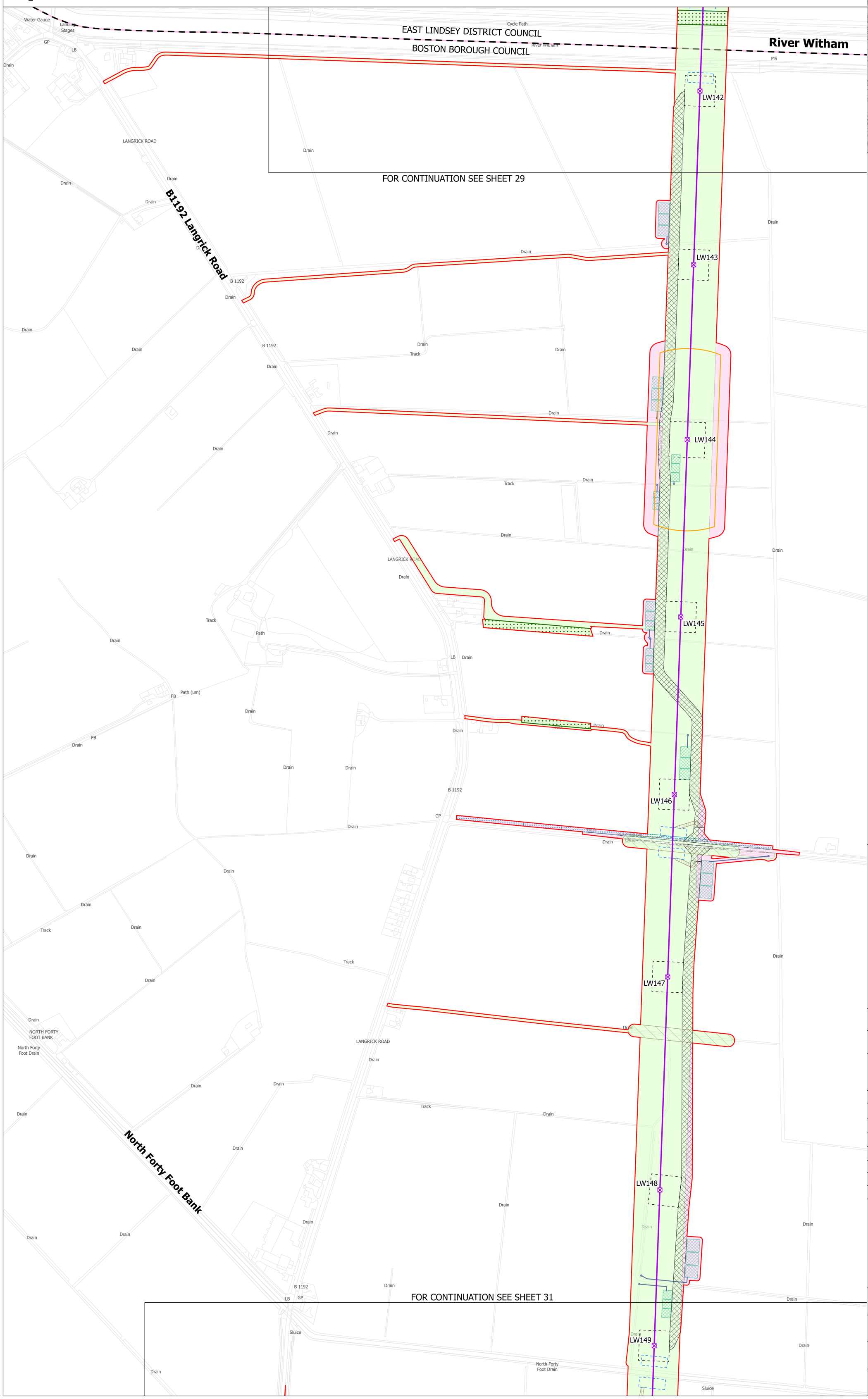

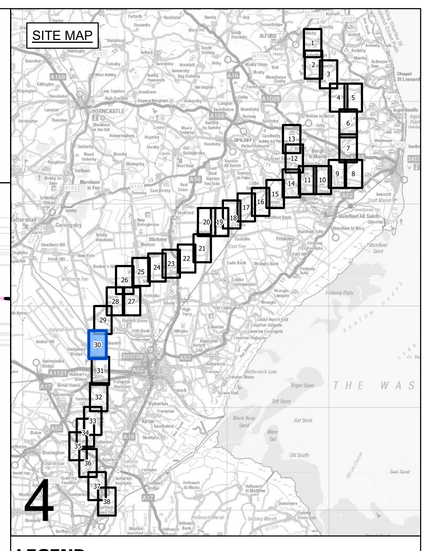

LEGEND

- LOCAL AUTHORITY BOUNDARY
- SECTION BOUNDARY
- SHEET INDEX CUTLINES
- INDICATIVE ZONE FOR TEMPORARY CONSTRUCTION WORKS
- INDICATIVE ZONE FOR PERMANENT ASSETS
- INDICATIVE NEW LATTICE PYLON
- INDICATIVE NEW GANTRY
- EXISTING LATTICE PYLON - NOT AFFECTED
- INDICATIVE NEW OVERHEAD LINE
- EXISTING OVERHEAD LINE - NOT AFFECTED
- DRAFT ORDER LIMITS
- REFINED WESTON MARSH SUBSTATION SITING ZONE
- INDICATIVE NEW SUBSTATION BOUNDARY
- INDICATIVE ACCESS ROUTE - STONE
- INDICATIVE ACCESS ROUTE - TRACKWAY
- INDICATIVE PERMANENT SUBSTATION ACCESS ROUTE
- INDICATIVE VISIBILITY SPLAY
- INDICATIVE AREA FOR TEMPORARY HIGHWAY IMPROVEMENTS
- INDICATIVE PYLON WORKING AREA
- INDICATIVE PYLON STRINGING POSITION
- INDICATIVE CROSSING PROTECTION WORK AREA
- INDICATIVE CONSTRUCTION COMPOUND
- INDICATIVE STATUTORY UNDERTAKER WORKS
- INDICATIVE ENVIRONMENTAL MITIGATION
- INDICATIVE OUTFALL
- INDICATIVE OUTFALL PIPES
- INDICATIVE SUSTAINABLE DRAINAGE SYSTEM BASIN

Notes

This drawing is scaled at paper size A0, therefore any prints taken at smaller sizes will affect accuracy of the measurement units and should not be scaled against.

Coordinate System: British National Grid

Sheet X Centroid Coordinate: 346199 Sheet Y Centroid Coordinate: 527345

0 50 100 150 200 250 Meters

BACKGROUND MAPPING INFORMATION HAS BEEN REPRODUCED FROM THE ORDNANCE SURVEY BY PERMISSION OF ORDNANCE SURVEY OF THE CONTROLLER OF HIS MAJESTY'S STATIONERY OFFICE. © CROWN COPYRIGHT AND DATABASE RIGHTS 2025 AC0000807948. © BLUESKY INTERNATIONAL LTD. NATIONAL GRID ELECTRICTY - 100024241. NATIONAL GRID GAS - 100024886.

Issue	Date	Remarks	Drawn	Checked	Approved
A	MARCH 2025	FOR STATUTORY CONSULTATION	MG	TR	SF

Title

NATIONAL GRID
GRIMSBY TO WALPOLE
S.42 CONSULTATION PLAN SERIES
SECTION 4 (SHEET 30 OF 38)
EAST LINDSEY DISTRICT COUNCIL
AND BOSTON BOROUGH COUNCIL

nationalgrid

Application Number

EN020036

National Grid Drawing Reference

G2W-NG-ENG-PLN-0010

Scale	Sheet Size	Sheet	Issue
1:2,500	A0	SHEET 30 OF 38	A

COPYRIGHT: NOT TO BE REPRODUCED WITHOUT THE WRITTEN PERMISSION OF NATIONAL GRID ELECTRICITY TRANSMISSION Plc

NATIONAL GRID
GRIMSBY TO WALPOLE
S.42 CONSULTATION PLAN SERIES
SECTION 4 (SHEET 31 OF 38)
BOSTON BOROUGH COUNCIL

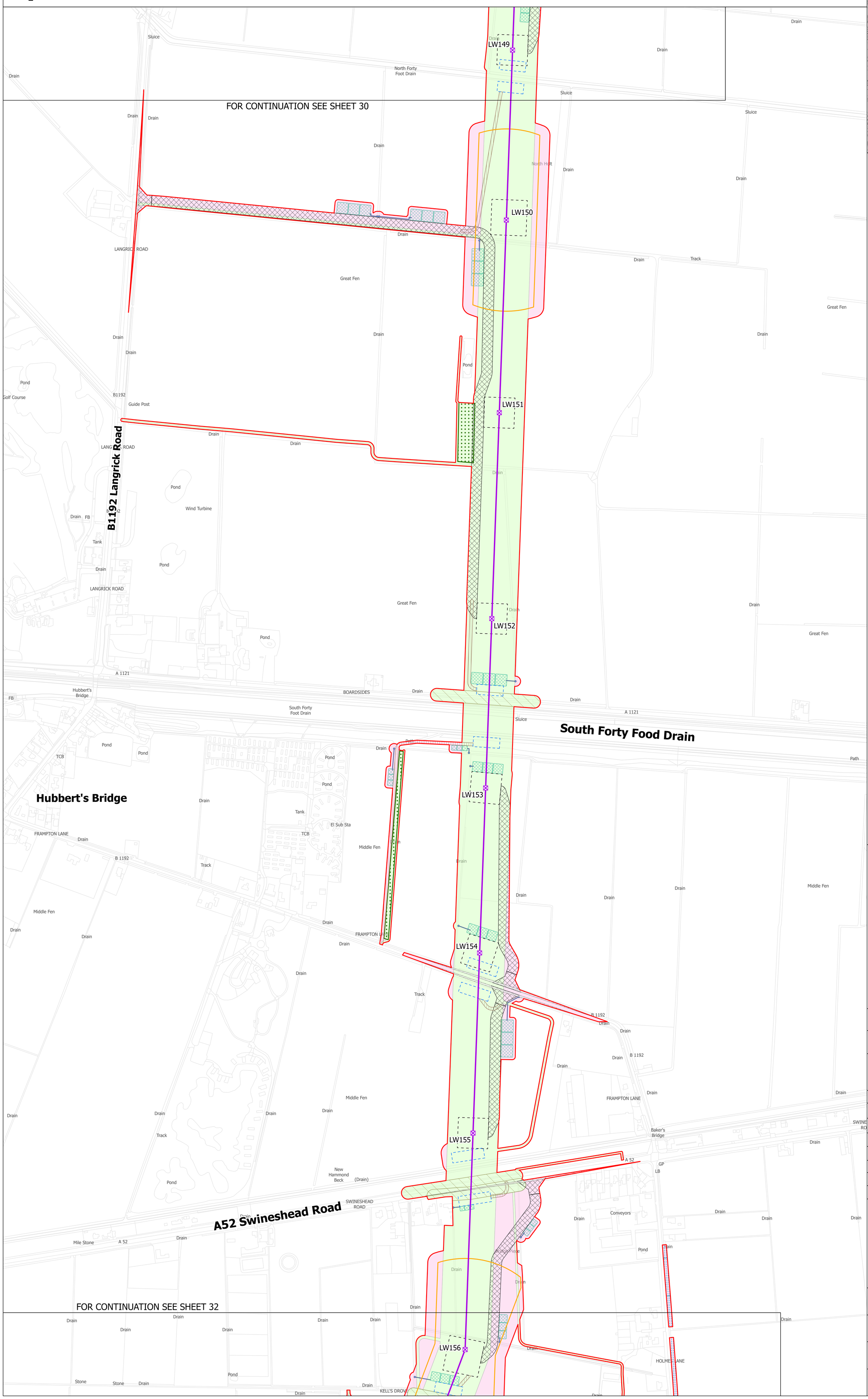

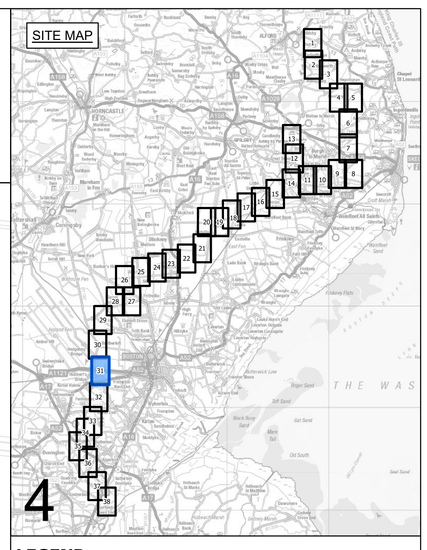

LEGEND

- LOCAL AUTHORITY BOUNDARY
- SECTION BOUNDARY
- SHEET INDEX CUTLINES
- INDICATIVE ZONE FOR TEMPORARY CONSTRUCTION WORKS
- INDICATIVE ZONE FOR PERMANENT ASSETS
- INDICATIVE NEW LATTICE PYLON
- INDICATIVE NEW GANTRY
- EXISTING LATTICE PYLON - NOT AFFECTED
- INDICATIVE NEW OVERHEAD LINE
- EXISTING OVERHEAD LINE - NOT AFFECTED
- DRAFT ORDER LIMITS
- REFINED WESTON MARSH SUBSTATION SITING ZONE
- INDICATIVE NEW SUBSTATION BOUNDARY
- INDICATIVE ACCESS ROUTE - STONE
- INDICATIVE ACCESS ROUTE - TRACKWAY
- INDICATIVE PERMANENT SUBSTATION ACCESS ROUTE
- INDICATIVE VISIBILITY SPLAY
- INDICATIVE AREA FOR TEMPORARY HIGHWAY IMPROVEMENTS
- INDICATIVE PYLON WORKING AREA
- INDICATIVE PYLON STRINGING POSITION
- INDICATIVE CROSSING PROTECTION WORK AREA
- INDICATIVE CONSTRUCTION COMPOUND
- INDICATIVE STATUTORY UNDERTAKER WORKS
- INDICATIVE ENVIRONMENTAL MITIGATION
- INDICATIVE OUTFALL
- INDICATIVE OUTFALL PIPES
- INDICATIVE SUSTAINABLE DRAINAGE SYSTEM BASIN

Notes

This drawing is scaled at paper size A0, therefore any prints taken at smaller sizes will affect accuracy of the measurement units and should not be scaled against.

Coordinate System: British National Grid

Sheet X Centroid Coordinate: 343633 Sheet Y Centroid Coordinate: 527622

0 50 100 150 200 250 Meters

BACKGROUND MAPPING INFORMATION HAS BEEN REPRODUCED FROM THE ORDNANCE SURVEY BY PERMISSION OF ORDNANCE SURVEY OF THE CONTROLLER OF HIS MAJESTY'S STATIONERY OFFICE. © CROWN COPYRIGHT AND DATABASE RIGHTS 2025 AC0000807948. © BLUESKY INTERNATIONAL LTD. NATIONAL GRID ELECTRICTY - 100024241. NATIONAL GRID GAS - 100024886.

Issue	Date	Remarks	Drawn	Checked	Approved
A	MARCH 2025	FOR STATUTORY CONSULTATION	MG	TR	SF

Title

NATIONAL GRID
GRIMSBY TO WALPOLE
S.42 CONSULTATION PLAN SERIES
SECTION 4 (SHEET 31 OF 38)
BOSTON BOROUGH COUNCIL

nationalgrid

Application Number

EN020036

National Grid Drawing Reference

G2W-NG-ENG-PLN-0010

Scale	Sheet Size	Sheet	Issue
1:2,500	A0	SHEET 31 OF 38	A

COPYRIGHT: NOT TO BE REPRODUCED WITHOUT THE WRITTEN PERMISSION OF NATIONAL GRID ELECTRICITY TRANSMISSION Plc

NATIONAL GRID
GRIMSBY TO WALPOLE
S.42 CONSULTATION PLAN SERIES
SECTION 4 (SHEET 32 OF 38)
BOSTON BOROUGH COUNCIL

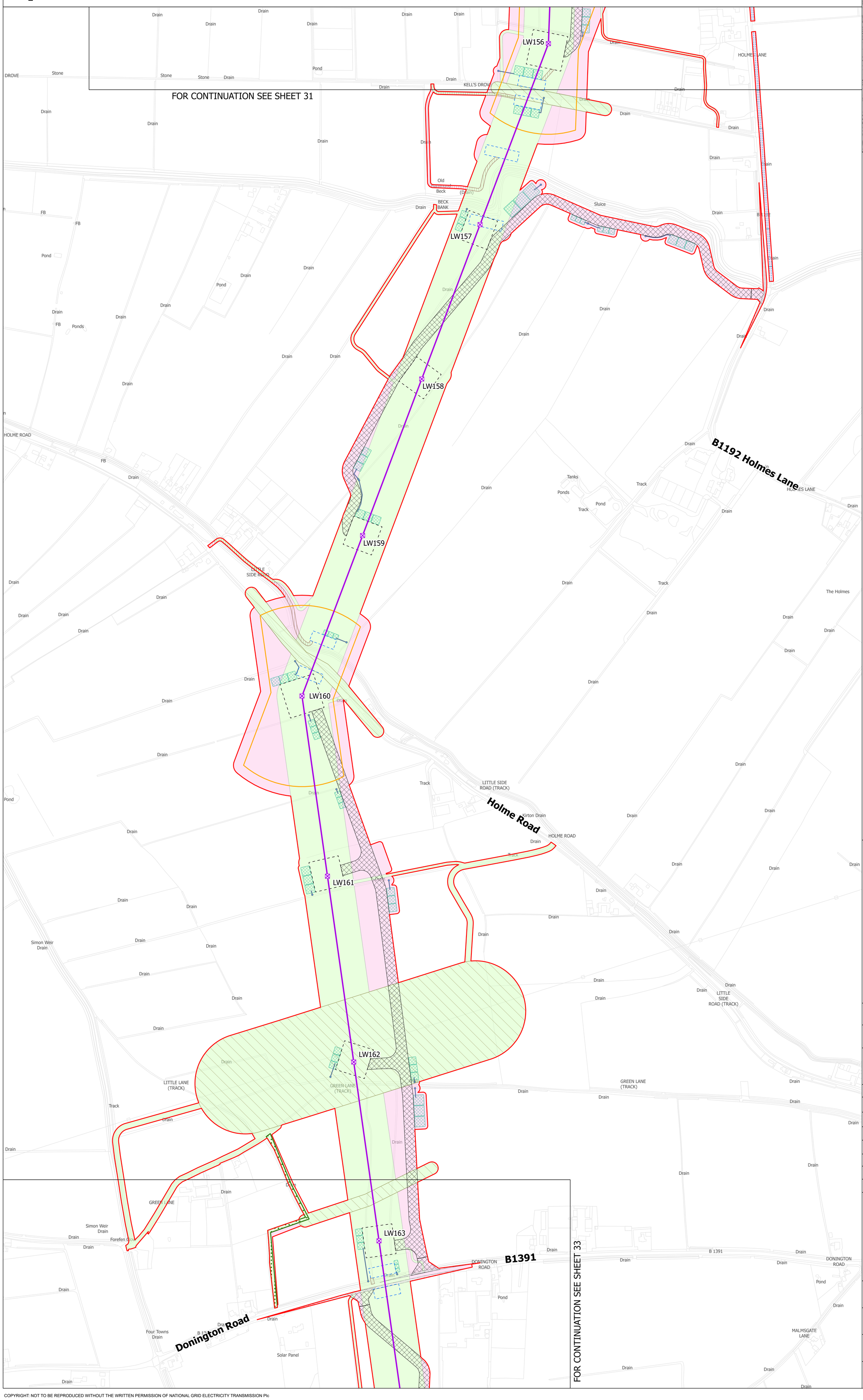

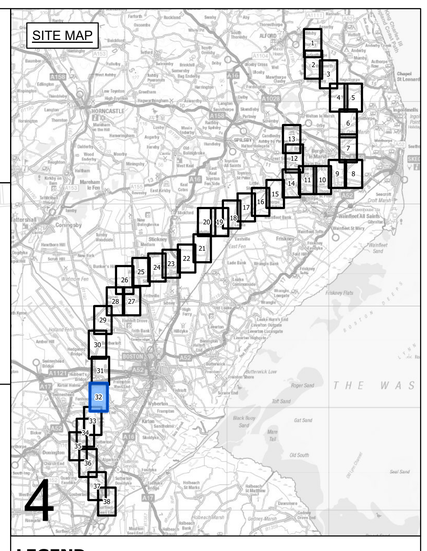

LEGEND

- LOCAL AUTHORITY BOUNDARY
- SECTION BOUNDARY
- SHEET INDEX CUTLINES
- INDICATIVE ZONE FOR TEMPORARY CONSTRUCTION WORKS
- INDICATIVE ZONE FOR PERMANENT ASSETS
- INDICATIVE NEW LATTICE PYLON
- INDICATIVE NEW GANTRY
- EXISTING LATTICE PYLON - NOT AFFECTED
- INDICATIVE NEW OVERHEAD LINE
- EXISTING OVERHEAD LINE - NOT AFFECTED
- DRAFT ORDER LIMITS
- REFINED WESTON MARSH SUBSTATION SITING ZONE
- INDICATIVE NEW SUBSTATION BOUNDARY
- INDICATIVE ACCESS ROUTE - STONE
- INDICATIVE ACCESS ROUTE - TRACKWAY
- INDICATIVE PERMANENT SUBSTATION ACCESS ROUTE
- INDICATIVE VISIBILITY SPLAY
- INDICATIVE AREA FOR TEMPORARY HIGHWAY IMPROVEMENTS
- INDICATIVE PYLON WORKING AREA
- INDICATIVE PYLON STRINGING POSITION
- INDICATIVE CROSSING PROTECTION WORK AREA
- INDICATIVE CONSTRUCTION COMPOUND
- INDICATIVE STATUTORY UNDERTAKER WORKS
- INDICATIVE ENVIRONMENTAL MITIGATION
- INDICATIVE OUTFALL
- INDICATIVE OUTFALL PIPES
- INDICATIVE SUSTAINABLE DRAINAGE SYSTEM BASIN

Notes

This drawing is scaled at paper size A0, therefore any prints taken at smaller sizes will affect accuracy of the measurement units and should not be scaled against.

Coordinate System: British National Grid

Sheet X Centroid Coordinate: 341060 Sheet Y Centroid Coordinate: 527449

0 50 100 150 200 250 Meters

BACKGROUND MAPPING INFORMATION HAS BEEN REPRODUCED FROM THE ORDNANCE SURVEY BY PERMISSION OF ORDNANCE SURVEY OF THE CONTROLLER OF HIS MAJESTY'S STATIONERY OFFICE. © CROWN COPYRIGHT AND DATABASE RIGHTS 2025 AC0000807948. © BLUESKY INTERNATIONAL LTD. NATIONAL GRID ELECTRICTY - 100024241. NATIONAL GRID GAS - 100024886.

Issue	Date	Remarks	Drawn	Checked	Approved
A	MARCH 2025	FOR STATUTORY CONSULTATION	MG	TR	SF

Title

NATIONAL GRID
GRIMSBY TO WALPOLE
S.42 CONSULTATION PLAN SERIES
SECTION 4 (SHEET 32 OF 38)
BOSTON BOROUGH COUNCIL

nationalgrid

Application Number

EN020036

National Grid Drawing Reference

G2W-NG-ENG-PLN-0010

Scale	Sheet Size	Sheet	Issue
1:2,500	A0	SHEET 32 OF 38	A

COPYRIGHT: NOT TO BE REPRODUCED WITHOUT THE WRITTEN PERMISSION OF NATIONAL GRID ELECTRICITY TRANSMISSION Plc

NATIONAL GRID
GRIMSBY TO WALPOLE
S.42 CONSULTATION PLAN SERIES
SECTION 4 (SHEET 33 OF 38)
BOSTON BOROUGH COUNCIL

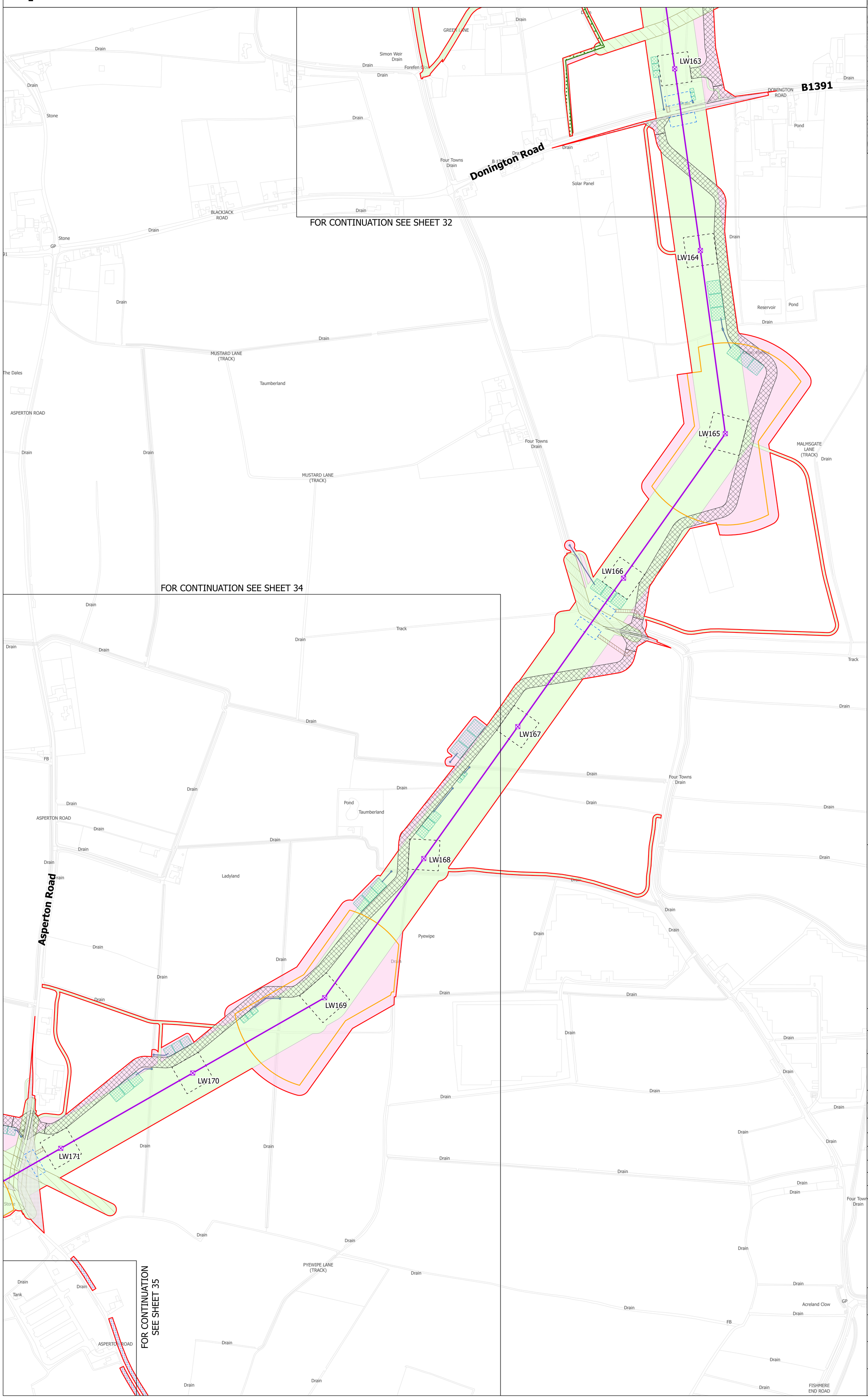

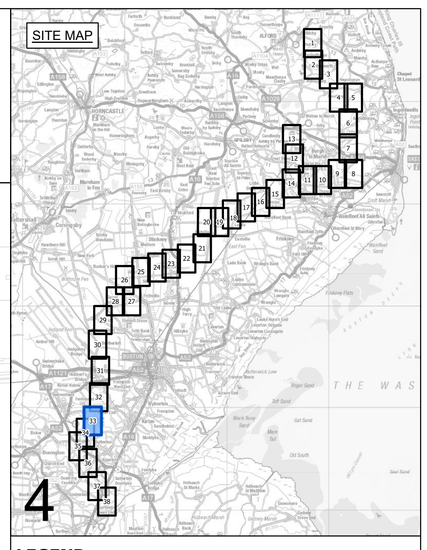

LEGEND

- LOCAL AUTHORITY BOUNDARY
- SECTION BOUNDARY
- SHEET INDEX CUTLINES
- INDICATIVE ZONE FOR TEMPORARY CONSTRUCTION WORKS
- INDICATIVE ZONE FOR PERMANENT ASSETS
- INDICATIVE NEW LATTICE PYLON
- INDICATIVE NEW GANTRY
- EXISTING LATTICE PYLON - NOT AFFECTED
- INDICATIVE NEW OVERHEAD LINE
- EXISTING OVERHEAD LINE - NOT AFFECTED
- DRAFT ORDER LIMITS
- REFINED WESTON MARSH SUBSTATION SITING ZONE
- INDICATIVE NEW SUBSTATION BOUNDARY
- INDICATIVE ACCESS ROUTE - STONE
- INDICATIVE ACCESS ROUTE - TRACKWAY
- INDICATIVE PERMANENT SUBSTATION ACCESS ROUTE
- INDICATIVE VISIBILITY SPLAY
- INDICATIVE AREA FOR TEMPORARY HIGHWAY IMPROVEMENTS
- INDICATIVE PYLON WORKING AREA
- INDICATIVE PYLON STRINGING POSITION
- INDICATIVE CROSSING PROTECTION WORK AREA
- INDICATIVE CONSTRUCTION COMPOUND
- INDICATIVE STATUTORY UNDERTAKER WORKS
- INDICATIVE ENVIRONMENTAL MITIGATION
- INDICATIVE OUTFALL
- INDICATIVE OUTFALL PIPES
- INDICATIVE SUSTAINABLE DRAINAGE SYSTEM BASIN

Notes

This drawing is scaled at paper size A0, therefore any prints taken at smaller sizes will affect accuracy of the measurement units and should not be scaled against.

Coordinate System: British National Grid

Sheet X Centroid Coordinate: 338724 Sheet Y Centroid Coordinate: 526871

0 50 100 150 200 250 Meters

BACKGROUND MAPPING INFORMATION HAS BEEN REPRODUCED FROM THE ORDNANCE SURVEY BY PERMISSION OF ORDNANCE SURVEY OF THE CONTROLLER OF HIS MAJESTY'S STATIONERY OFFICE. © CROWN COPYRIGHT AND DATABASE RIGHTS 2025 AC0000807948. © BLUESKY INTERNATIONAL LTD. NATIONAL GRID ELECTRICTY - 100024241. NATIONAL GRID GAS - 100024886.

Issue	Date	Remarks	Drawn	Checked	Approved
A	MARCH 2025	FOR STATUTORY CONSULTATION	MG	TR	SF

Title

NATIONAL GRID
GRIMSBY TO WALPOLE
S.42 CONSULTATION PLAN SERIES
SECTION 4 (SHEET 33 OF 38)
BOSTON BOROUGH COUNCIL

nationalgrid

Application Number

EN020036

National Grid Drawing Reference

G2W-NG-ENG-PLN-0010

Scale	Sheet Size	Sheet	Issue
1:2,500	A0	SHEET 33 OF 38	A

COPYRIGHT: NOT TO BE REPRODUCED WITHOUT THE WRITTEN PERMISSION OF NATIONAL GRID ELECTRICITY TRANSMISSION Plc

NATIONAL GRID
GRIMSBY TO WALPOLE
S.42 CONSULTATION PLAN SERIES
SECTION 4 (SHEET 34 OF 38)
BOSTON BOROUGH COUNCIL

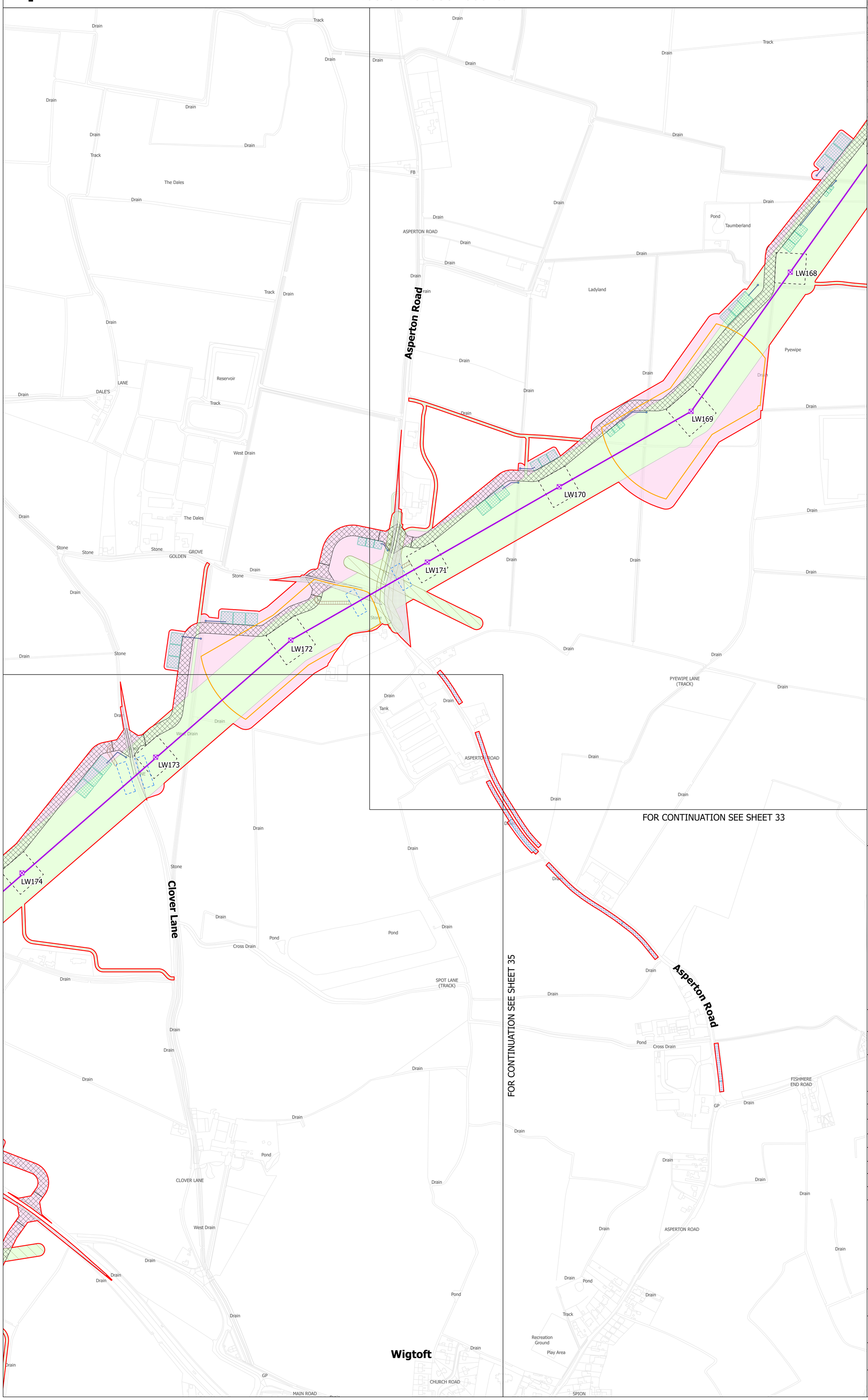

SITE MAP

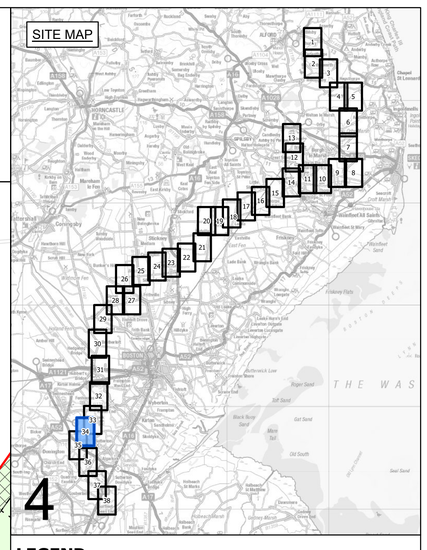

LEGEND

- LOCAL AUTHORITY BOUNDARY
- SECTION BOUNDARY
- SHEET INDEX CUTLINES
- INDICATIVE ZONE FOR TEMPORARY CONSTRUCTION WORKS
- INDICATIVE ZONE FOR PERMANENT ASSETS
- INDICATIVE NEW LATTICE PYLON
- INDICATIVE NEW GANTRY
- EXISTING LATTICE PYLON - NOT AFFECTED
- INDICATIVE NEW OVERHEAD LINE
- EXISTING OVERHEAD LINE - NOT AFFECTED
- DRAFT ORDER LIMITS
- REFINED WESTON MARSH SUBSTATION SITING ZONE
- INDICATIVE NEW SUBSTATION BOUNDARY
- INDICATIVE ACCESS ROUTE - STONE
- INDICATIVE ACCESS ROUTE - TRACKWAY
- INDICATIVE PERMANENT SUBSTATION ACCESS ROUTE
- INDICATIVE VISIBILITY SPLAY
- INDICATIVE AREA FOR TEMPORARY HIGHWAY IMPROVEMENTS
- INDICATIVE PYLON WORKING AREA
- INDICATIVE PYLON STRINGING POSITION
- INDICATIVE CROSSING PROTECTION WORK AREA
- INDICATIVE CONSTRUCTION COMPOUND
- INDICATIVE STATUTORY UNDERTAKER WORKS
- INDICATIVE ENVIRONMENTAL MITIGATION
- INDICATIVE OUTFALL
- INDICATIVE OUTFALL PIPES
- INDICATIVE SUSTAINABLE DRAINAGE SYSTEM BASIN

Notes

This drawing is scaled at paper size A0, therefore any prints taken at smaller sizes will affect accuracy of the measurement units and should not be scaled against.

Coordinate System: British National Grid

Sheet X Centroid Coordinate: 337565 Sheet Y Centroid Coordinate: 526147

0 50 100 150 200 250 Meters

BACKGROUND MAPPING INFORMATION HAS BEEN REPRODUCED FROM THE ORDNANCE SURVEY BY PERMISSION OF ORDNANCE SURVEY OF THE CONTROLLER OF HIS MAJESTY'S STATIONERY OFFICE. © CROWN COPYRIGHT AND DATABASE RIGHTS 2025 AC0000807948. © BLUESKY INTERNATIONAL LTD. NATIONAL GRID ELECTRICTY - 100024241. NATIONAL GRID GAS - 100024886.

Issue	Date	Remarks	Drawn	Checked	Approved
A	MARCH 2025	FOR STATUTORY CONSULTATION	MG	TR	SF

Title

NATIONAL GRID
GRIMSBY TO WALPOLE
S.42 CONSULTATION PLAN SERIES
SECTION 4 (SHEET 34 OF 38)
BOSTON BOROUGH COUNCIL

nationalgrid

Application Number

EN020036

National Grid Drawing Reference

G2W-NG-ENG-PLN-0010

Scale	Sheet Size	Sheet	Issue
1:2,500	A0	SHEET 34 OF 38	A

COPYRIGHT: NOT TO BE REPRODUCED WITHOUT THE WRITTEN PERMISSION OF NATIONAL GRID ELECTRICITY TRANSMISSION Plc

NATIONAL GRID
GRIMSBY TO WALPOLE
S.42 CONSULTATION PLAN SERIES
SECTION 4 (SHEET 35 OF 38)
BOSTON BOROUGH COUNCIL

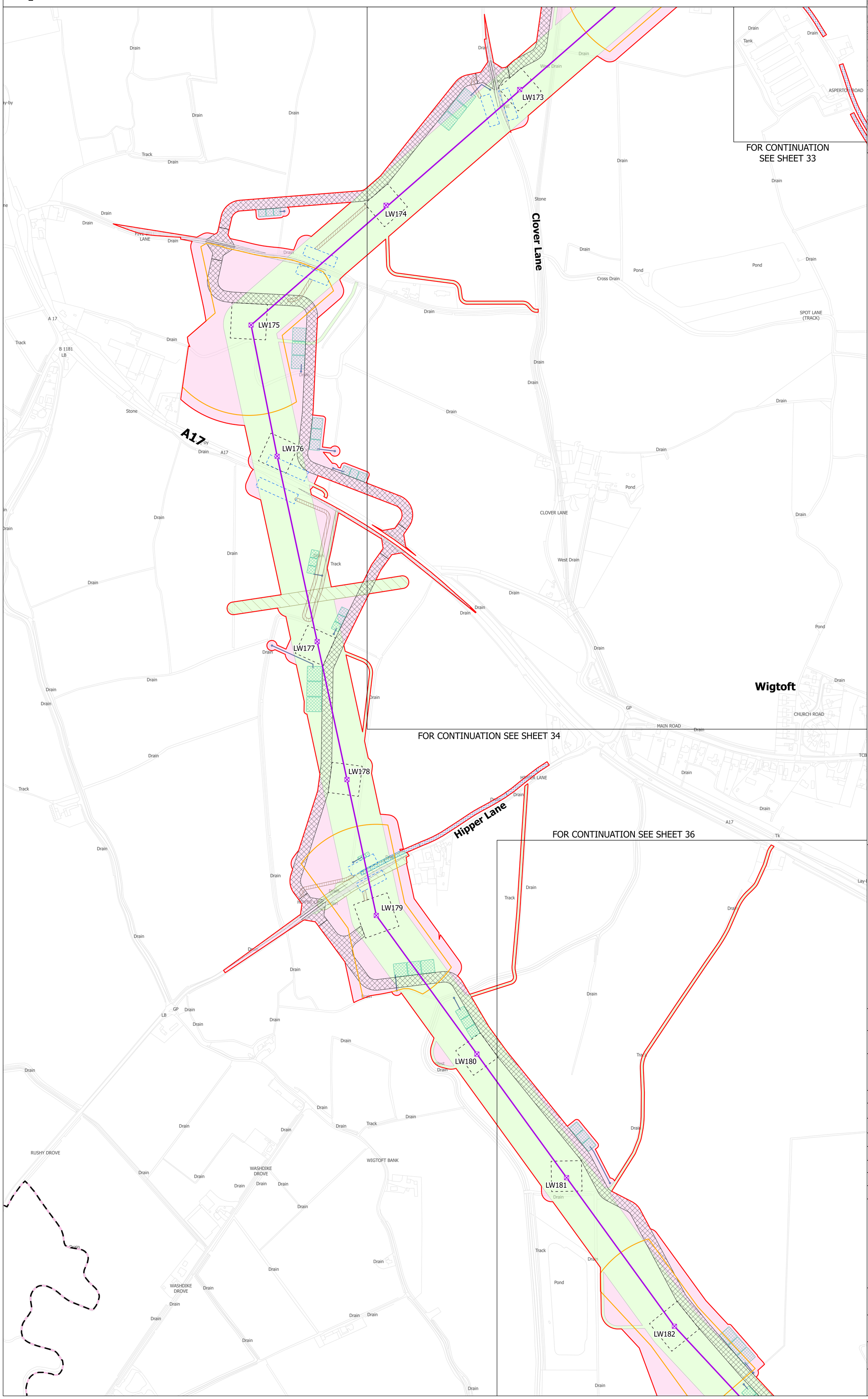

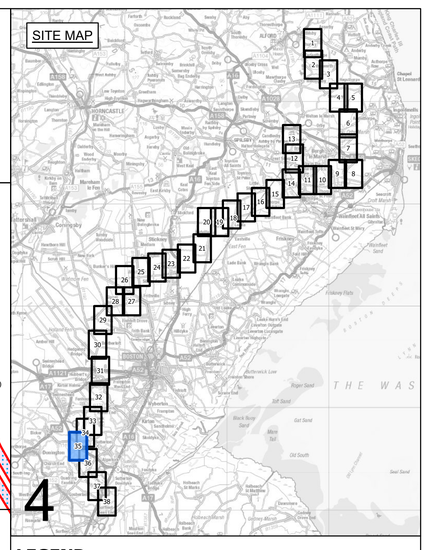

LEGEND

- LOCAL AUTHORITY BOUNDARY
- SECTION BOUNDARY
- SHEET INDEX CUTLINES
- INDICATIVE ZONE FOR TEMPORARY CONSTRUCTION WORKS
- INDICATIVE ZONE FOR PERMANENT ASSETS
- INDICATIVE NEW LATTICE PYLON
- INDICATIVE NEW GANTRY
- EXISTING LATTICE PYLON - NOT AFFECTED
- INDICATIVE NEW OVERHEAD LINE
- EXISTING OVERHEAD LINE - NOT AFFECTED
- DRAFT ORDER LIMITS
- REFINED WESTON MARSH SUBSTATION SITING ZONE
- INDICATIVE NEW SUBSTATION BOUNDARY
- INDICATIVE ACCESS ROUTE - STONE
- INDICATIVE ACCESS ROUTE - TRACKWAY
- INDICATIVE PERMANENT SUBSTATION ACCESS ROUTE
- INDICATIVE VISIBILITY SPLAY
- INDICATIVE AREA FOR TEMPORARY HIGHWAY IMPROVEMENTS
- INDICATIVE PYLON WORKING AREA
- INDICATIVE PYLON STRINGING POSITION
- INDICATIVE CROSSING PROTECTION WORK AREA
- INDICATIVE CONSTRUCTION COMPOUND
- INDICATIVE STATUTORY UNDERTAKER WORKS
- INDICATIVE ENVIRONMENTAL MITIGATION
- INDICATIVE OUTFALL
- INDICATIVE OUTFALL PIPES
- INDICATIVE SUSTAINABLE DRAINAGE SYSTEM BASIN

Notes

This drawing is scaled at paper size A0, therefore any prints taken at smaller sizes will affect accuracy of the measurement units and should not be scaled against.

Coordinate System: British National Grid

Sheet X Centroid Coordinate: 336248 Sheet Y Centroid Coordinate: 525428

0 50 100 150 200 250 Meters

BACKGROUND MAPPING INFORMATION HAS BEEN REPRODUCED FROM THE ORDNANCE SURVEY BY PERMISSION OF ORDNANCE SURVEY OF THE CONTROLLER OF HIS MAJESTY'S STATIONERY OFFICE. © CROWN COPYRIGHT AND DATABASE RIGHTS 2025 AC0000807948. © BLUESKY INTERNATIONAL LTD. NATIONAL GRID ELECTRICTY - 100024241. NATIONAL GRID GAS - 100024886.

Issue	Date	Remarks	Drawn	Checked	Approved
A	MARCH 2025	FOR STATUTORY CONSULTATION	MG	TR	SF

Title

NATIONAL GRID
GRIMSBY TO WALPOLE
S.42 CONSULTATION PLAN SERIES
SECTION 4 (SHEET 35 OF 38)
BOSTON BOROUGH COUNCIL

nationalgrid

Application Number

EN020036

National Grid Drawing Reference

G2W-NG-ENG-PLN-0010

Scale	Sheet Size	Sheet	Issue
1:2,500	A0	SHEET 35 OF 38	A

COPYRIGHT: NOT TO BE REPRODUCED WITHOUT THE WRITTEN PERMISSION OF NATIONAL GRID ELECTRICITY TRANSMISSION Plc

NATIONAL GRID
GRIMSBY TO WALPOLE
S.42 CONSULTATION PLAN SERIES
SECTION 4 (SHEET 36 OF 38)
BOSTON BOROUGH COUNCIL

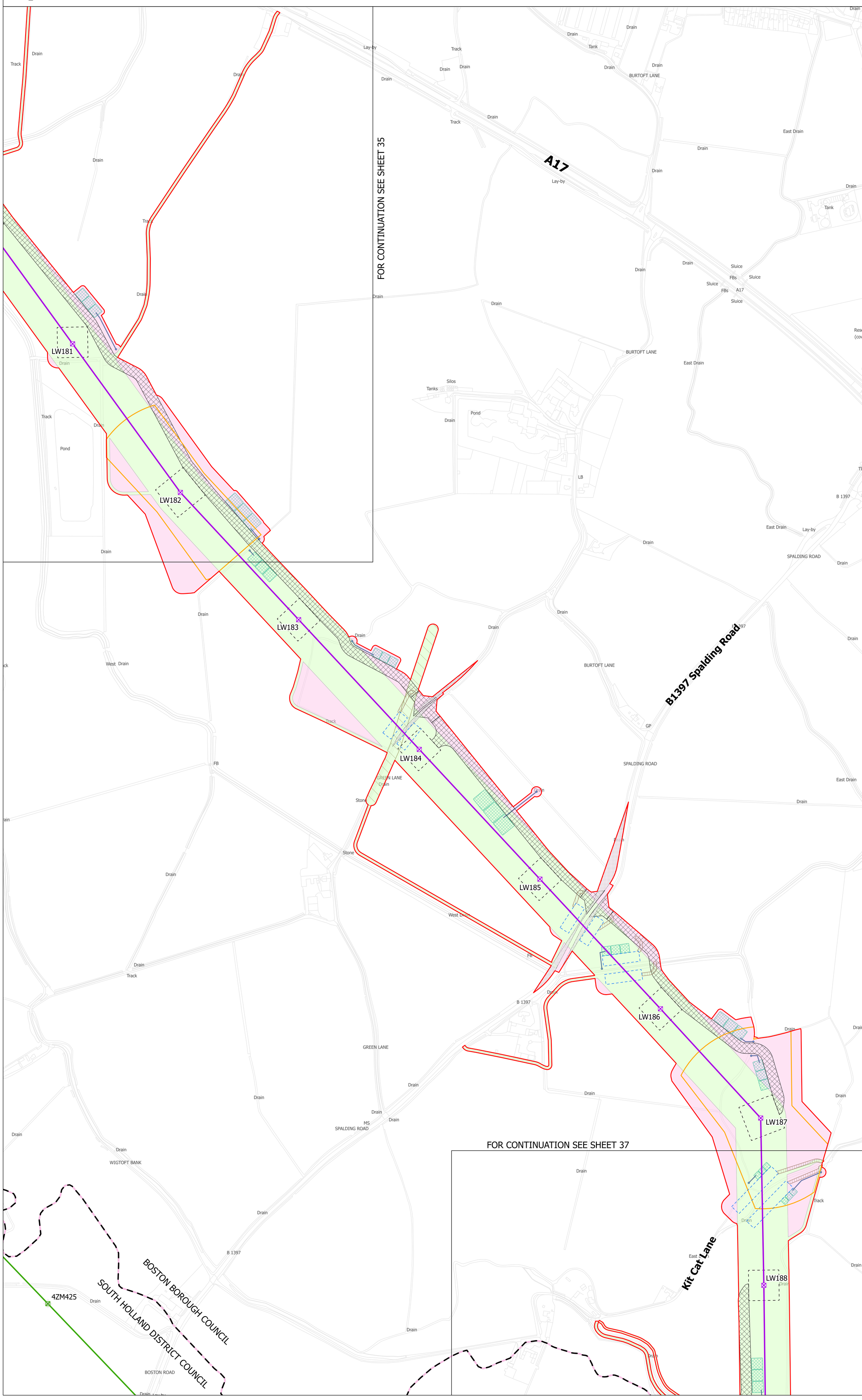

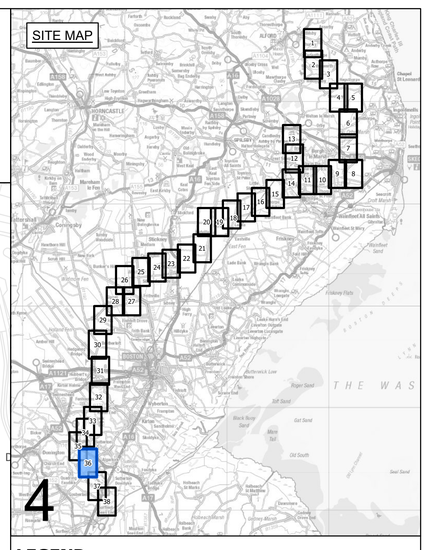

LEGEND

- LOCAL AUTHORITY BOUNDARY
- SECTION BOUNDARY
- SHEET INDEX CUTLINES
- INDICATIVE ZONE FOR TEMPORARY CONSTRUCTION WORKS
- INDICATIVE ZONE FOR PERMANENT ASSETS
- INDICATIVE NEW LATTICE PYLON
- INDICATIVE NEW GANTRY
- EXISTING LATTICE PYLON - NOT AFFECTED
- INDICATIVE NEW OVERHEAD LINE
- EXISTING OVERHEAD LINE - NOT AFFECTED
- DRAFT ORDER LIMITS
- REFINED WESTON MARSH SUBSTATION SITING ZONE
- INDICATIVE NEW SUBSTATION BOUNDARY
- INDICATIVE ACCESS ROUTE - STONE
- INDICATIVE ACCESS ROUTE - TRACKWAY
- INDICATIVE PERMANENT SUBSTATION ACCESS ROUTE
- INDICATIVE VISIBILITY SPLAY
- INDICATIVE AREA FOR TEMPORARY HIGHWAY IMPROVEMENTS
- INDICATIVE PYLON WORKING AREA
- INDICATIVE PYLON STRINGING POSITION
- INDICATIVE CROSSING PROTECTION WORK AREA
- INDICATIVE CONSTRUCTION COMPOUND
- INDICATIVE STATUTORY UNDERTAKER WORKS
- INDICATIVE ENVIRONMENTAL MITIGATION
- INDICATIVE OUTFALL
- INDICATIVE OUTFALL PIPES
- INDICATIVE SUSTAINABLE DRAINAGE SYSTEM BASIN

Notes

This drawing is scaled at paper size A0, therefore any prints taken at smaller sizes will affect accuracy of the measurement units and should not be scaled against.

Coordinate System: British National Grid

Sheet X Centroid Coordinate: 334602 Sheet Y Centroid Coordinate: 526403

0 50 100 150 200 250 Meters

BACKGROUND MAPPING INFORMATION HAS BEEN REPRODUCED FROM THE ORDNANCE SURVEY BY PERMISSION OF ORDNANCE SURVEY OF THE CONTROLLER OF HIS MAJESTY'S STATIONERY OFFICE. © CROWN COPYRIGHT AND DATABASE RIGHTS 2025 AC0000807948. © BLUESKY INTERNATIONAL LTD. NATIONAL GRID ELECTRICTY - 100024241. NATIONAL GRID GAS - 100024886.

Issue	Date	Remarks	Drawn	Checked	Approved
A	MARCH 2025	FOR STATUTORY CONSULTATION	MG	TR	SF

Title

NATIONAL GRID
GRIMSBY TO WALPOLE
S.42 CONSULTATION PLAN SERIES
SECTION 4 (SHEET 36 OF 38)
BOSTON BOROUGH COUNCIL

nationalgrid

Application Number

EN020036

National Grid Drawing Reference

G2W-NG-ENG-PLN-0010

Scale	Sheet Size	Sheet	Issue
1:2,500	A0	SHEET 36 OF 38	A

COPYRIGHT: NOT TO BE REPRODUCED WITHOUT THE WRITTEN PERMISSION OF NATIONAL GRID ELECTRICITY TRANSMISSION Plc

NATIONAL GRID
GRIMSBY TO WALPOLE
S.42 CONSULTATION PLAN SERIES
SECTION 4 (SHEET 37 OF 38)
BOSTON BOROUGH COUNCIL AND SOUTH HOLLAND DISTRICT COUNCIL

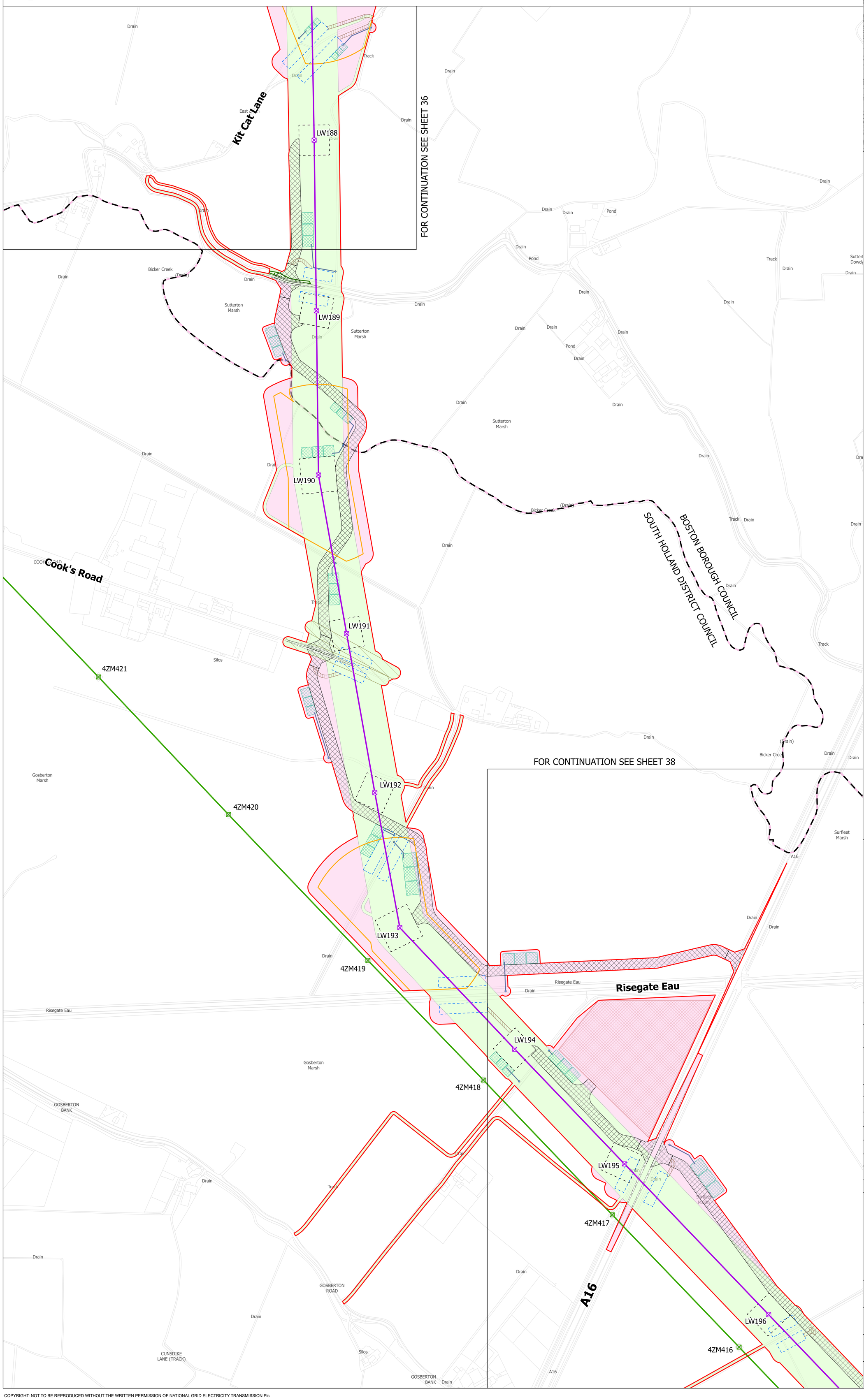

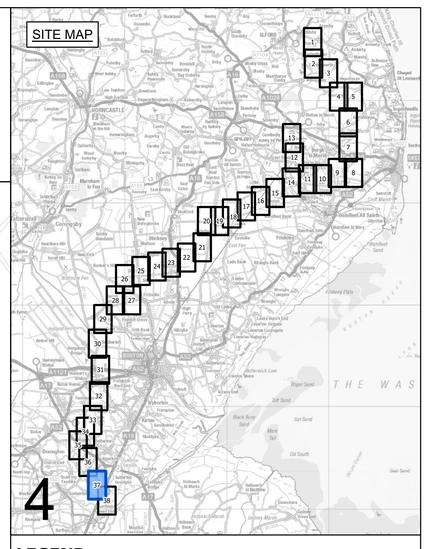

LEGEND

- LOCAL AUTHORITY BOUNDARY
- SECTION BOUNDARY
- SHEET INDEX CUTLINES
- INDICATIVE ZONE FOR TEMPORARY CONSTRUCTION WORKS
- INDICATIVE ZONE FOR PERMANENT ASSETS
- INDICATIVE NEW LATTICE PYLON
- INDICATIVE NEW GANTRY
- EXISTING LATTICE PYLON - NOT AFFECTED
- INDICATIVE NEW OVERHEAD LINE
- EXISTING OVERHEAD LINE - NOT AFFECTED
- DRAFT ORDER LIMITS
- REFINED WESTON MARSH SUBSTATION SITING ZONE
- INDICATIVE NEW SUBSTATION BOUNDARY
- INDICATIVE ACCESS ROUTE - STONE
- INDICATIVE ACCESS ROUTE - TRACKWAY
- INDICATIVE PERMANENT SUBSTATION ACCESS ROUTE
- INDICATIVE VISIBILITY SPLAY
- INDICATIVE AREA FOR TEMPORARY HIGHWAY IMPROVEMENTS
- INDICATIVE PYLON WORKING AREA
- INDICATIVE PYLON STRINGING POSITION
- INDICATIVE CROSSING PROTECTION WORK AREA
- INDICATIVE CONSTRUCTION COMPOUND
- INDICATIVE STATUTORY UNDERTAKER WORKS
- INDICATIVE ENVIRONMENTAL MITIGATION
- INDICATIVE OUTFALL
- INDICATIVE OUTFALL PIPES
- INDICATIVE SUSTAINABLE DRAINAGE SYSTEM BASIN

Notes

This drawing is scaled at paper size A0, therefore any prints taken at smaller sizes will affect accuracy of the measurement units and should not be scaled against.

Coordinate System: British National Grid

Sheet X Centroid Coordinate: 332346 Sheet Y Centroid Coordinate: 527288

0 50 100 150 200 250 Meters

BACKGROUND MAPPING INFORMATION HAS BEEN REPRODUCED FROM THE ORDNANCE SURVEY BY PERMISSION OF ORDNANCE SURVEY OF THE CONTROLLER OF HIS MAJESTY'S STATIONERY OFFICE. © CROWN COPYRIGHT AND DATABASE RIGHTS 2025 AC0000807948. © BLUESKY INTERNATIONAL LTD. NATIONAL GRID ELECTRICTY - 100024241. NATIONAL GRID GAS - 100024886.

Issue	Date	Remarks	Drawn	Checked	Approved
A	MARCH 2025	FOR STATUTORY CONSULTATION	MG	TR	SF

Title

NATIONAL GRID
GRIMSBY TO WALPOLE
S.42 CONSULTATION PLAN SERIES
SECTION 4 (SHEET 37 OF 38)
BOSTON BOROUGH COUNCIL AND
SOUTH HOLLAND DISTRICT COUNCIL

nationalgrid

Application Number

EN020036

National Grid Drawing Reference

G2W-NG-ENG-PLN-0010

Scale	Sheet Size	Sheet	Issue
1:2,500	A0	SHEET 37 OF 38	A

COPYRIGHT: NOT TO BE REPRODUCED WITHOUT THE WRITTEN PERMISSION OF NATIONAL GRID ELECTRICITY TRANSMISSION Plc

NATIONAL GRID
GRIMSBY TO WALPOLE
S.42 CONSULTATION PLAN SERIES
SECTION 4 (SHEET 38 OF 38)
BOSTON BOROUGH COUNCIL AND SOUTH HOLLAND DISTRICT COUNCIL

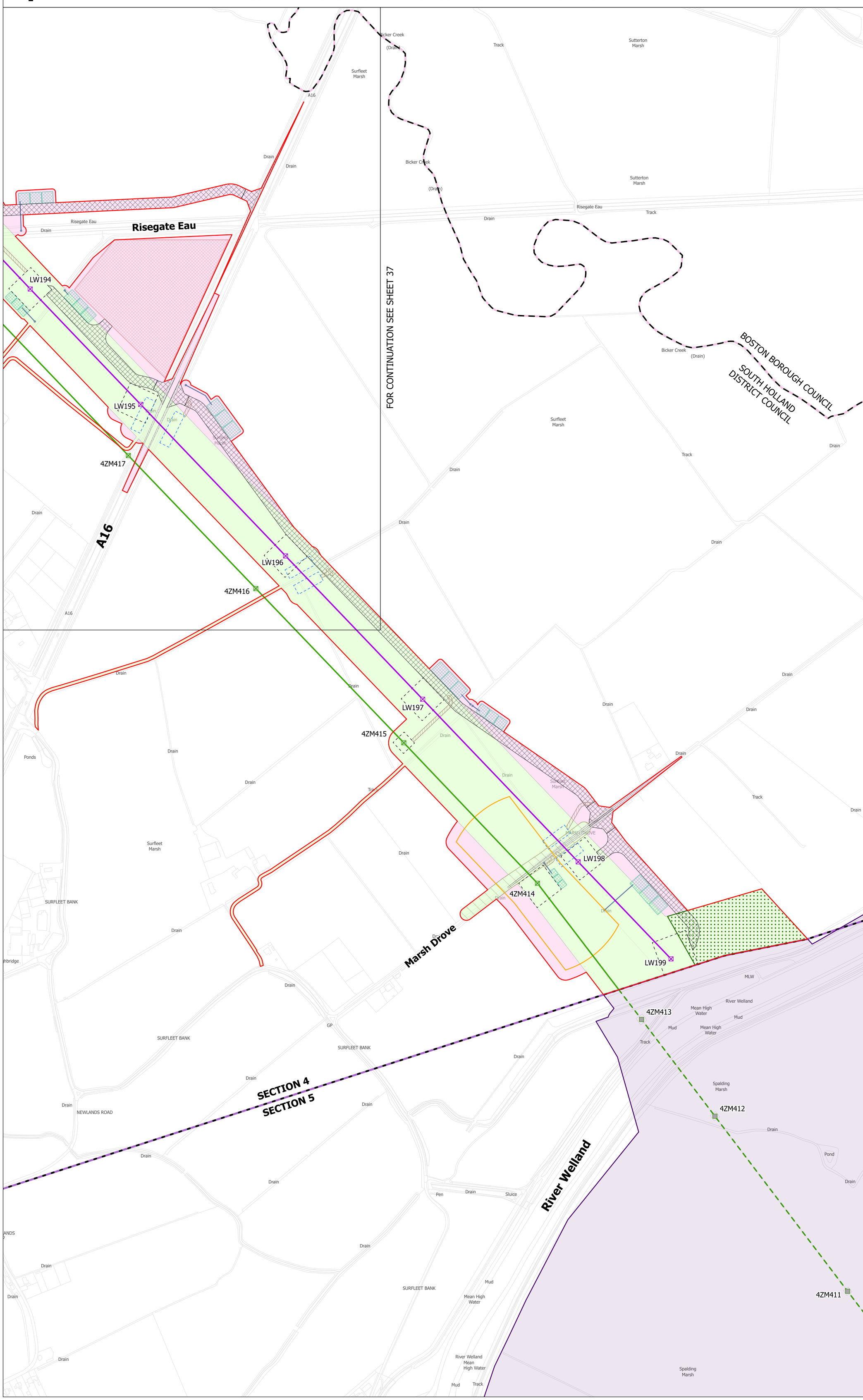

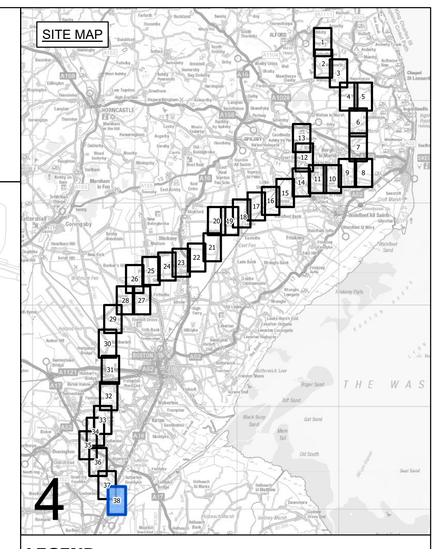

LEGEND

- LOCAL AUTHORITY BOUNDARY
- SECTION BOUNDARY
- SHEET INDEX CUTLINES
- INDICATIVE ZONE FOR TEMPORARY CONSTRUCTION WORKS
- INDICATIVE ZONE FOR PERMANENT ASSETS
- INDICATIVE NEW LATTICE PYLON
- INDICATIVE NEW GANTRY
- EXISTING LATTICE PYLON - NOT AFFECTED
- INDICATIVE NEW OVERHEAD LINE
- EXISTING OVERHEAD LINE - NOT AFFECTED
- DRAFT ORDER LIMITS
- REFINED WESTON MARSH SUBSTATION SITING ZONE
- INDICATIVE NEW SUBSTATION BOUNDARY
- INDICATIVE ACCESS ROUTE - STONE
- INDICATIVE ACCESS ROUTE - TRACKWAY
- INDICATIVE PERMANENT SUBSTATION ACCESS ROUTE
- INDICATIVE VISIBILITY SPLAY
- INDICATIVE AREA FOR TEMPORARY HIGHWAY IMPROVEMENTS
- INDICATIVE PYLON WORKING AREA
- INDICATIVE PYLON STRINGING POSITION
- INDICATIVE CROSSING PROTECTION WORK AREA
- INDICATIVE CONSTRUCTION COMPOUND
- INDICATIVE STATUTORY UNDERTAKER WORKS
- INDICATIVE ENVIRONMENTAL MITIGATION
- INDICATIVE OUTFALL
- INDICATIVE OUTFALL PIPES
- INDICATIVE SUSTAINABLE DRAINAGE SYSTEM BASIN

Notes

This drawing is scaled at paper size A0, therefore any prints taken at smaller sizes will affect accuracy of the measurement units and should not be scaled against.

Coordinate System: British National Grid
Sheet X Centroid Coordinate: 330836 Sheet Y Centroid Coordinate: 528248

0 50 100 150 200 250 Meters

BACKGROUND MAPPING INFORMATION HAS BEEN REPRODUCED FROM THE ORDNANCE SURVEY BY PERMISSION OF ORDNANCE SURVEY OF THE CONTROLLER OF HIS MAJESTY'S STATIONERY OFFICE. © CROWN COPYRIGHT AND DATABASE RIGHTS 2025 AC0000807948. © BLUESKY INTERNATIONAL LTD. NATIONAL GRID ELECTRICTY - 100024241. NATIONAL GRID GAS - 100024886.

Issue	Date	Remarks	Drawn	Checked	Approved
A	MARCH 2025	FOR STATUTORY CONSULTATION	MG	TR	SF

Title

NATIONAL GRID
GRIMSBY TO WALPOLE
S.42 CONSULTATION PLAN SERIES
SECTION 4 (SHEET 38 OF 38)
BOSTON BOROUGH COUNCIL AND
SOUTH HOLLAND DISTRICT COUNCIL

nationalgrid

Application Number
EN020036

National Grid Drawing Reference
G2W-NG-ENG-PLN-0010

Scale	Sheet Size	Sheet	Issue
1:2,500	A0	SHEET 38 OF 38	A

COPYRIGHT: NOT TO BE REPRODUCED WITHOUT THE WRITTEN PERMISSION OF NATIONAL GRID ELECTRICITY TRANSMISSION Plc