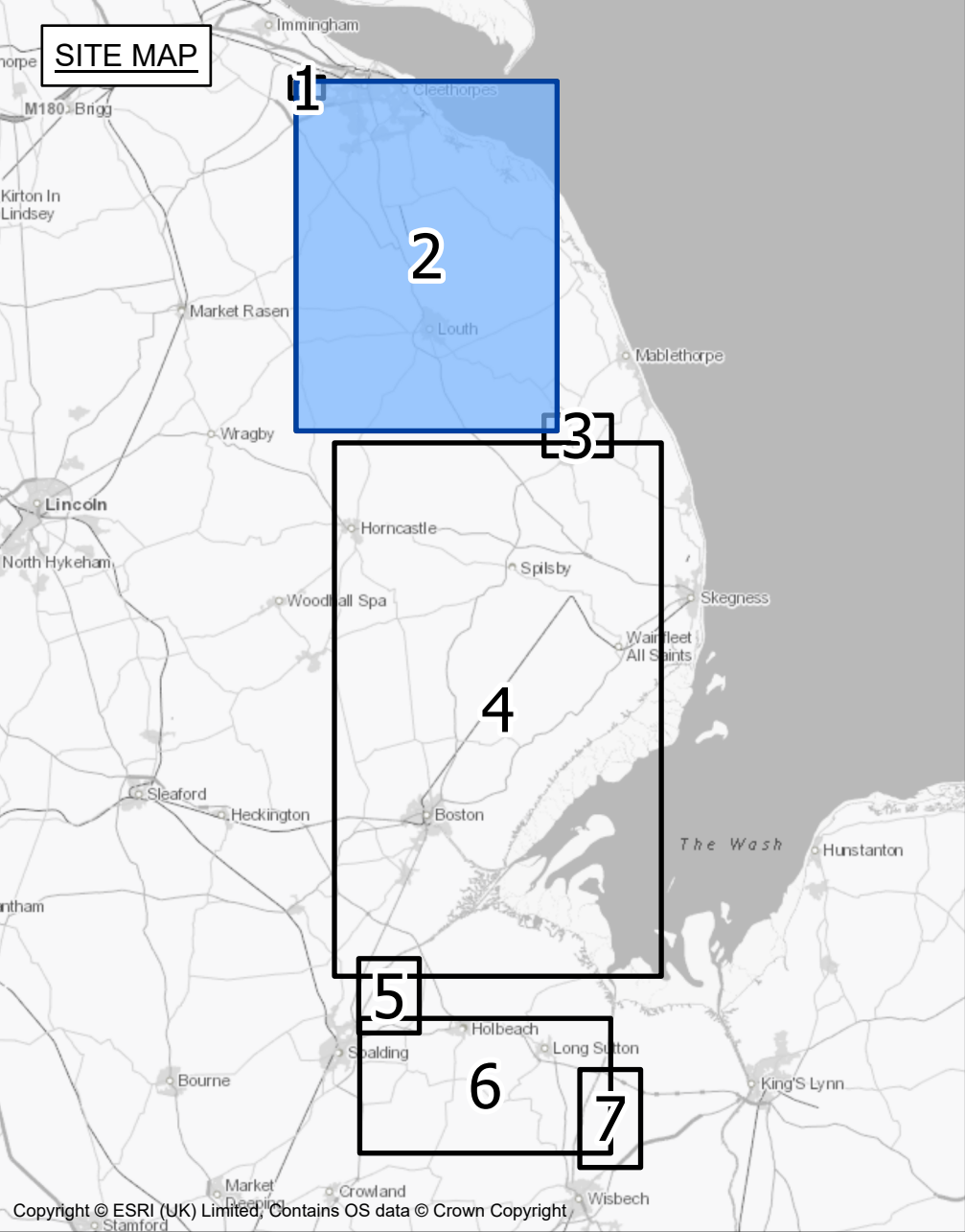


NATIONAL GRID  
GRIMSBY TO WALPOLE  
S.42 CONSULTATION KEY PLAN  
SECTION 2 (SHEET 1 OF 1)  
NORTH EAST LINCOLNSHIRE COUNCIL AND EAST LINDSEY DISTRICT COUNCIL




- LEGEND**
- LOCAL AUTHORITY BOUNDARY
  - SECTION BOUNDARY
  - SHEET INDEX
  - DRAFT ORDER LIMITS

**Notes**

This drawing is scaled at paper size A0, therefore any prints taken at smaller sizes will affect accuracy of the measurement units and should not be scaled against.

Coordinate System: British National Grid  
Sheet X Centroid Coordinate: 393622 Sheet Y Centroid Coordinate: 532502



BACKGROUND MAPPING INFORMATION HAS BEEN REPRODUCED FROM THE ORDNANCE SURVEY BY PERMISSION OF ORDNANCE SURVEY OF THE CONTROLLER OF HIS MAJESTY'S STATIONERY OFFICE. © CROWN COPYRIGHT AND DATABASE RIGHTS 2025 AC0000807948. © BLUESKY INTERNATIONAL LTD. NATIONAL GRID ELECTRICITY - 100024241. NATIONAL GRID GAS - 100024886.

A	MARCH 2025	FOR STATUTORY CONSULTATION	MG	TR	SF
Issue	Date	Remarks	Drawn	Checked	Approved

**Title**

NATIONAL GRID  
GRIMSBY TO WALPOLE  
S.42 CONSULTATION KEY PLAN  
SECTION 2 (SHEET 1 OF 1)  
NORTH EAST LINCOLNSHIRE COUNCIL  
AND EAST LINDSEY DISTRICT COUNCIL

**nationalgrid**

**Application Number**

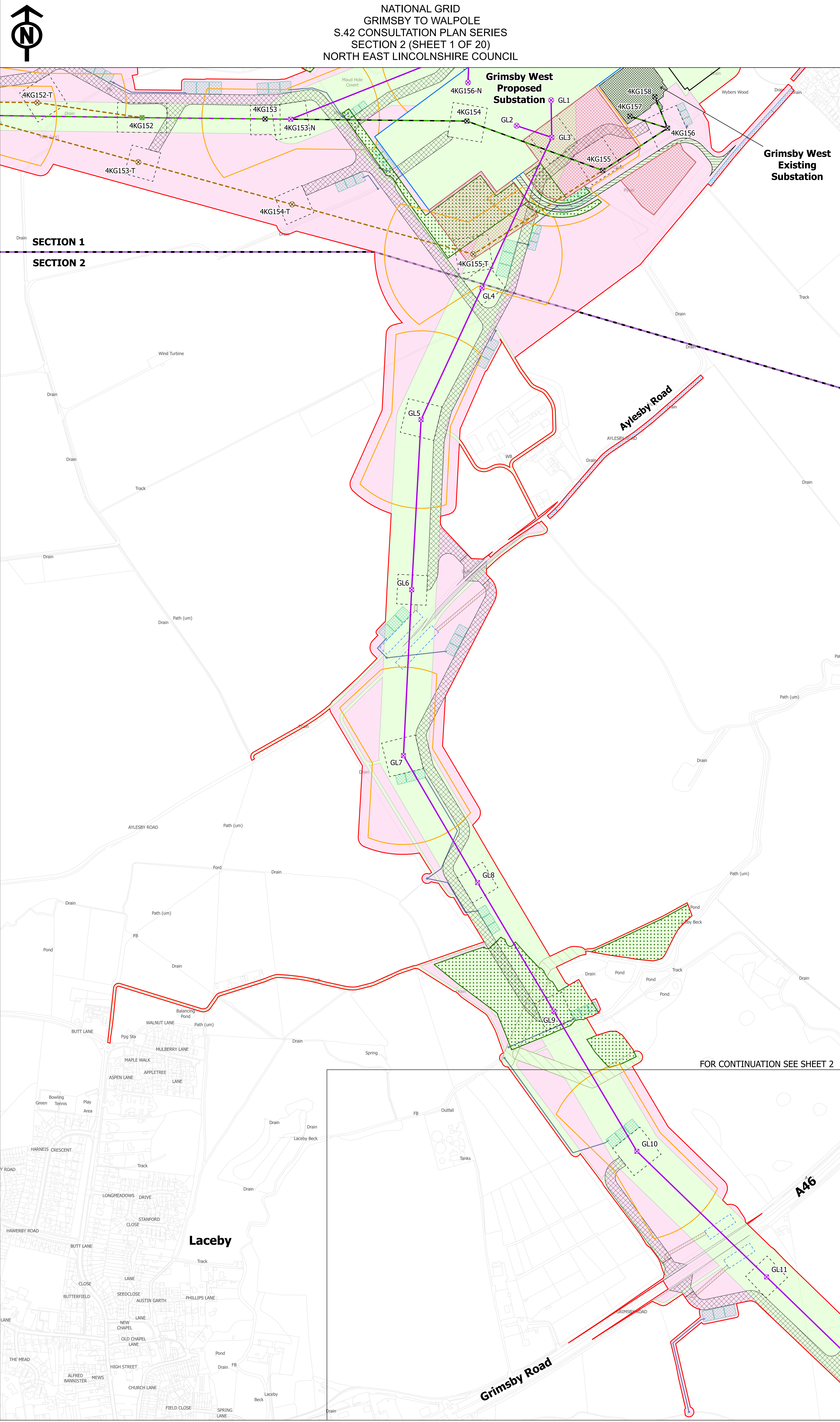
EN020036

**National Grid Drawing Reference**

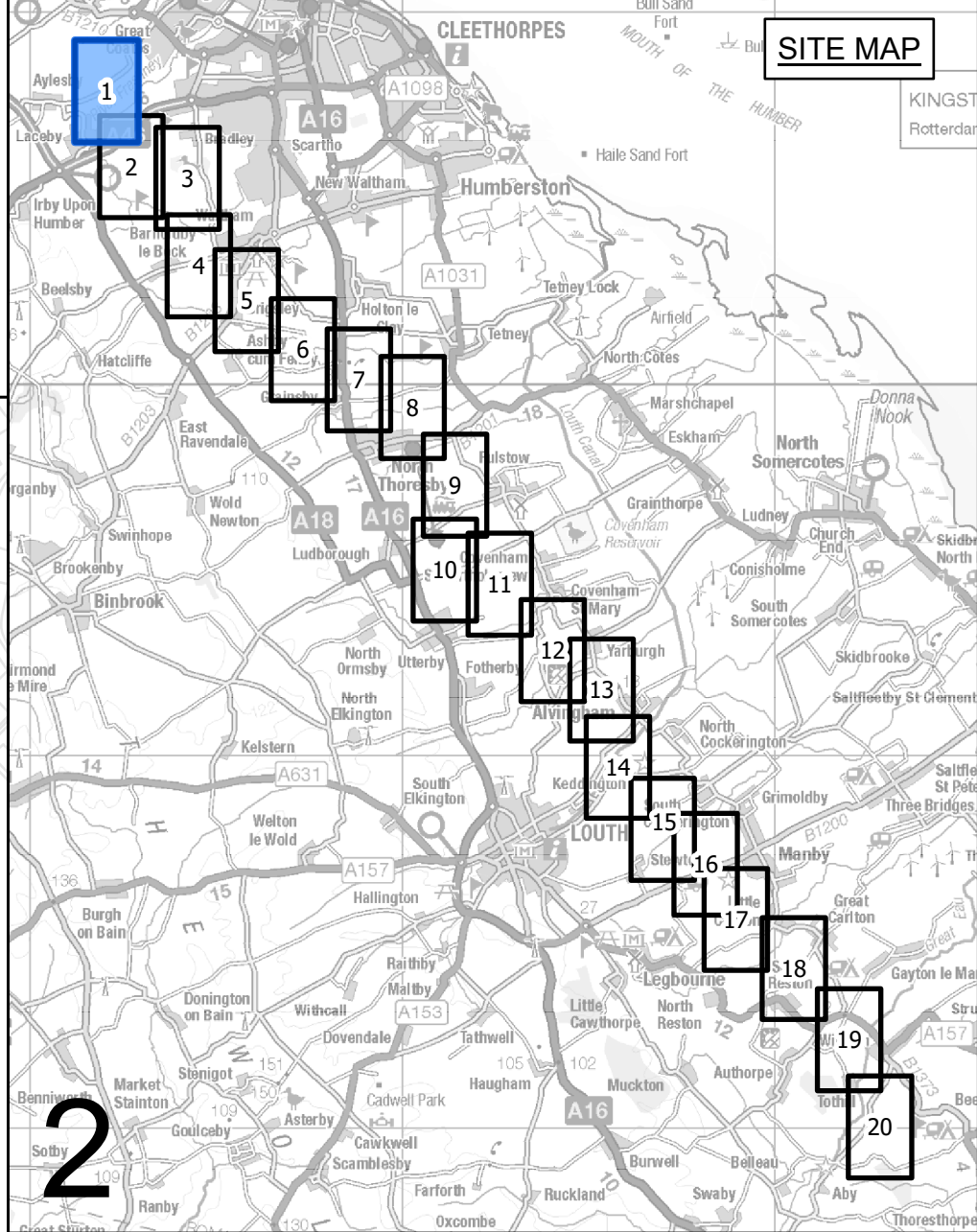
G2W-NG-ENG-PLN-0005

Scale	Sheet Size	Sheet	Issue
1:35,000	A0	SHEET 1 OF 1	A





NATIONAL GRID  
GRIMSBY TO WALPOLE  
S.42 CONSULTATION PLAN SERIES  
SECTION 2 (SHEET 1 OF 20)  
NORTH EAST LINCOLNSHIRE COUNCIL

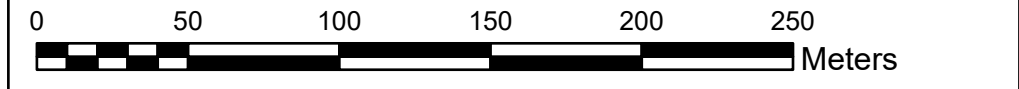


- LEGEND**
- LOCAL AUTHORITY BOUNDARY
  - SECTION BOUNDARY
  - SHEET INDEX CUTLINES
  - INDICATIVE ZONE FOR TEMPORARY CONSTRUCTION WORKS
  - INDICATIVE ZONE FOR PERMANENT ASSETS
  - INDICATIVE NEW LATTICE PYLON
  - INDICATIVE NEW GANTRY
  - INDICATIVE NEW LOW HEIGHT LATTICE PYLON
  - INDICATIVE TEMPORARY STRUCTURE
  - EXISTING LATTICE PYLON - NOT AFFECTED
  - EXISTING LATTICE PYLON - TO BE DISMANTLED
  - INDICATIVE NEW OVERHEAD LINE
  - INDICATIVE TEMPORARY OVERHEAD LINE
  - EXISTING OVERHEAD LINE - TO BE MODIFIED
  - EXISTING OVERHEAD LINE - TO BE DISMANTLED
  - DRAFT ORDER LIMITS
  - EXISTING SUBSTATION BOUNDARY
  - INDICATIVE NEW SUBSTATION BOUNDARY
  - INDICATIVE ACCESS ROUTE - STONE
  - INDICATIVE ACCESS ROUTE - TRACKWAY
  - INDICATIVE PERMANENT SUBSTATION ACCESS ROUTE
  - INDICATIVE VISIBILITY SPLAY
  - INDICATIVE AREA FOR TEMPORARY HIGHWAY IMPROVEMENTS
  - INDICATIVE PYLON WORKING AREA
  - INDICATIVE PYLON STRINGING POSITION
  - INDICATIVE CROSSING PROTECTION WORK AREA
  - INDICATIVE CONSTRUCTION COMPOUND
  - INDICATIVE STATUTORY UNDERTAKER WORKS
  - INDICATIVE ENVIRONMENTAL MITIGATION
  - INDICATIVE OUTFALL
  - INDICATIVE OUTFALL PIPES
  - INDICATIVE SUSTAINABLE DRAINAGE SYSTEM BASIN

**Notes**

This drawing is scaled at paper size A0, therefore any prints taken at smaller sizes will affect accuracy of the measurement units and should not be scaled against.

Coordinate System: British National Grid  
Sheet X Centroid Coordinate: 407886 Sheet Y Centroid Coordinate: 522035



BACKGROUND MAPPING INFORMATION HAS BEEN REPRODUCED FROM THE ORDNANCE SURVEY BY PERMISSION OF ORDNANCE SURVEY OF THE CONTROLLER OF HIS MAJESTY'S STATIONERY OFFICE. © CROWN COPYRIGHT AND DATABASE RIGHTS 2025 AC000807948. © BLUESKY INTERNATIONAL LTD. NATIONAL GRID ELECTRICITY - 100024241. NATIONAL GRID GAS - 100024886.

A	MARCH 2025	FOR STATUTORY CONSULTATION	MG	TR	SF
Issue	Date	Remarks	Drawn	Checked	Approved

**Title**

NATIONAL GRID  
GRIMSBY TO WALPOLE  
S.42 CONSULTATION PLAN SERIES  
SECTION 2 (SHEET 1 OF 20)  
NORTH EAST LINCOLNSHIRE COUNCIL


**nationalgrid**

**Application Number**  
EN020036

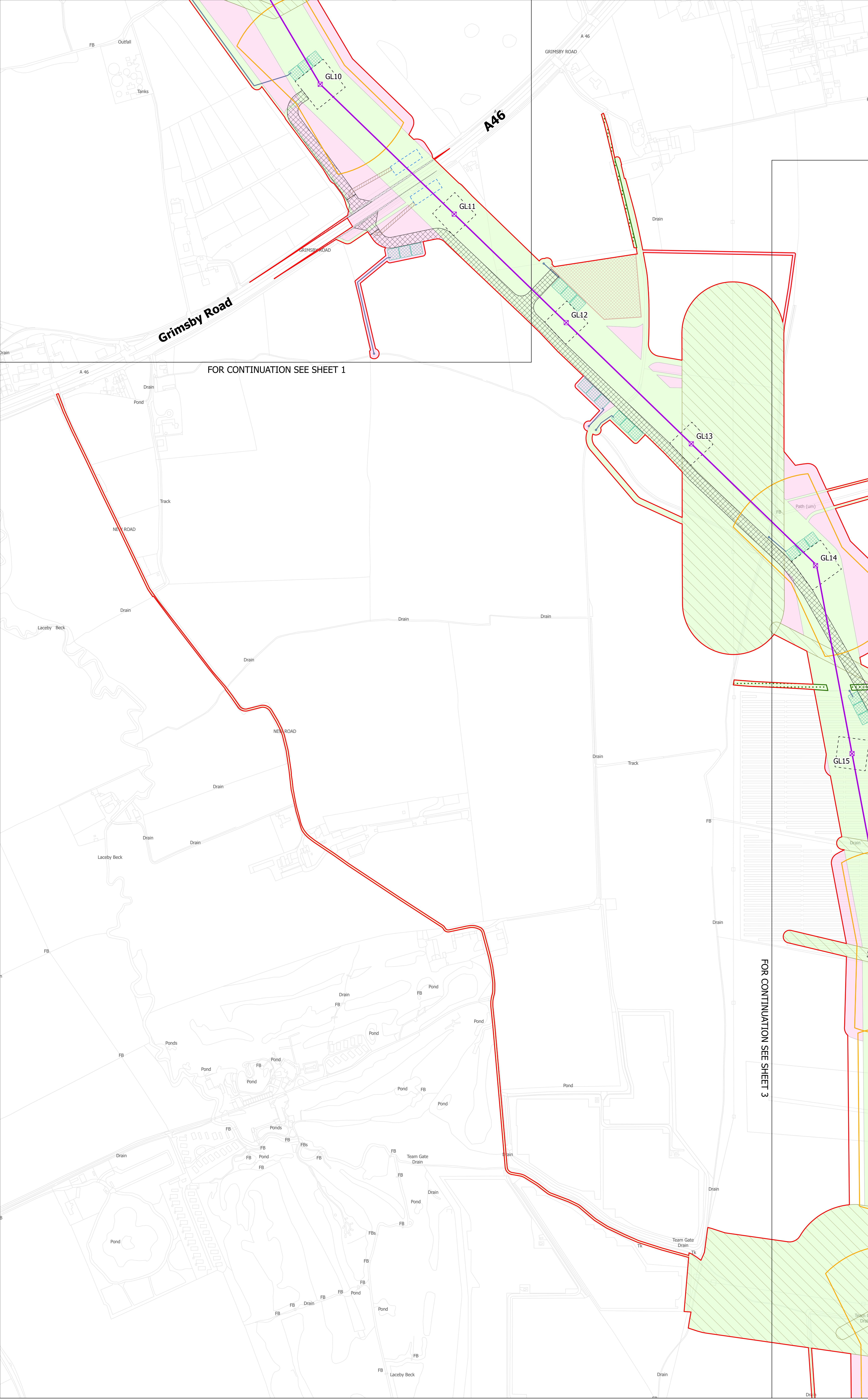
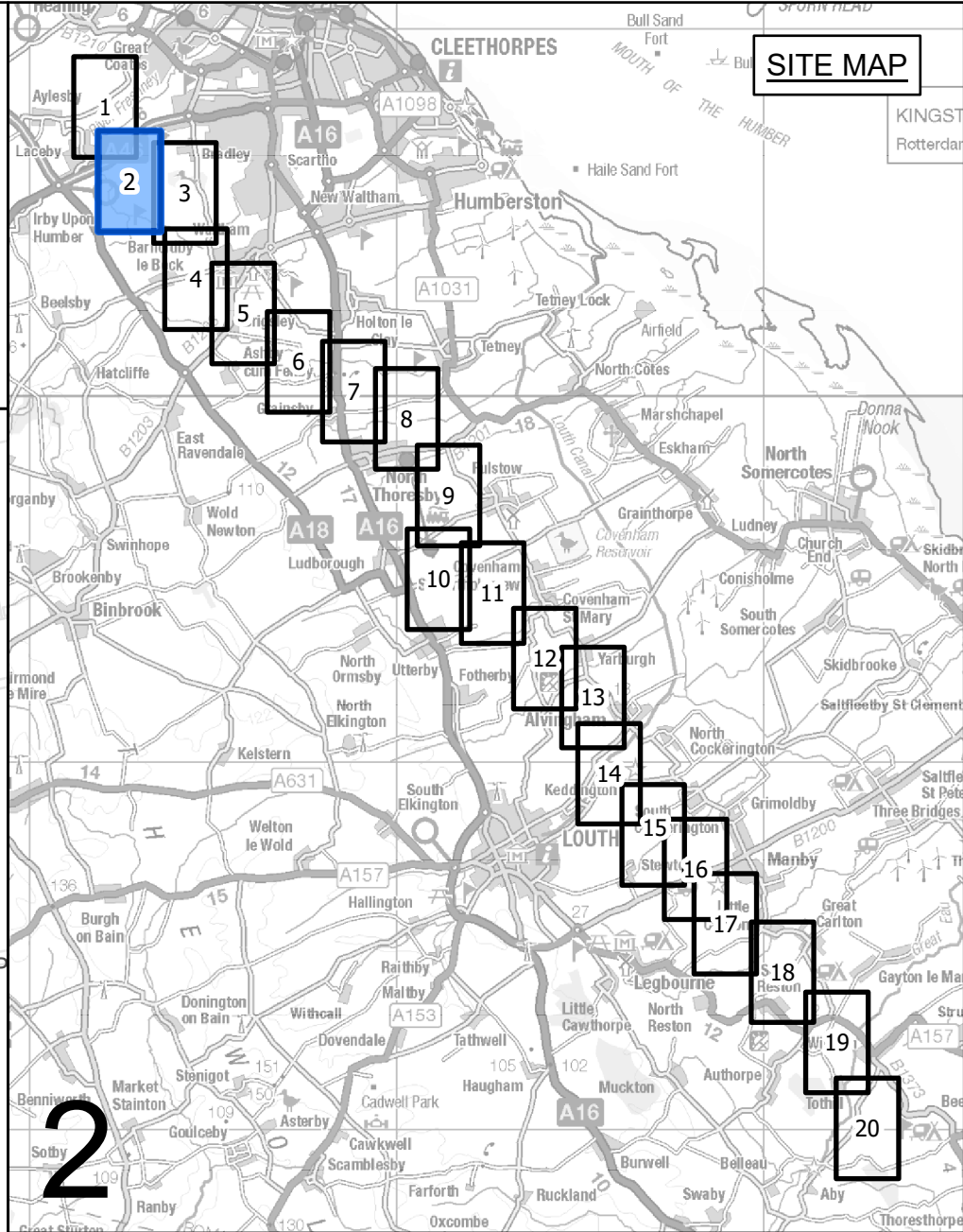
**National Grid Drawing Reference**  
G2W-NG-ENG-PLN-0006

Scale	Sheet Size	Sheet	Issue
1:2,500	A0	SHEET 1 OF 20	A





NATIONAL GRID  
GRIMSBY TO WALPOLE  
S.42 CONSULTATION PLAN SERIES  
SECTION 2 (SHEET 2 OF 20)  
NORTH EAST LINCOLNSHIRE COUNCIL



FOR CONTINUATION SEE SHEET 1

FOR CONTINUATION SEE SHEET 3

- LEGEND**
- LOCAL AUTHORITY BOUNDARY
  - SECTION BOUNDARY
  - SHEET INDEX CUTLINES
  - INDICATIVE ZONE FOR TEMPORARY CONSTRUCTION WORKS
  - INDICATIVE ZONE FOR PERMANENT ASSETS
  - INDICATIVE NEW LATTICE PYLON
  - INDICATIVE NEW GANTRY
  - INDICATIVE NEW LOW HEIGHT LATTICE PYLON
  - INDICATIVE TEMPORARY STRUCTURE
  - EXISTING LATTICE PYLON - NOT AFFECTED
  - EXISTING LATTICE PYLON - TO BE DISMANTLED
  - INDICATIVE NEW OVERHEAD LINE
  - INDICATIVE TEMPORARY OVERHEAD LINE
  - EXISTING OVERHEAD LINE - TO BE MODIFIED
  - EXISTING OVERHEAD LINE - TO BE DISMANTLED
  - DRAFT ORDER LIMITS
  - EXISTING SUBSTATION BOUNDARY
  - INDICATIVE NEW SUBSTATION BOUNDARY
  - INDICATIVE ACCESS ROUTE - STONE
  - INDICATIVE ACCESS ROUTE - TRACKWAY
  - INDICATIVE PERMANENT SUBSTATION ACCESS ROUTE
  - INDICATIVE VISIBILITY SPILL
  - INDICATIVE AREA FOR TEMPORARY HIGHWAY IMPROVEMENTS
  - INDICATIVE PYLON WORKING AREA
  - INDICATIVE PYLON STRINGING POSITION
  - INDICATIVE CROSSING PROTECTION WORK AREA
  - INDICATIVE CONSTRUCTION COMPOUND
  - INDICATIVE STATUTORY UNDERTAKER WORKS
  - INDICATIVE ENVIRONMENTAL MITIGATION
  - INDICATIVE OUTFALL
  - INDICATIVE OUTFALL PIPES
  - INDICATIVE SUSTAINABLE DRAINAGE SYSTEM BASIN

**Notes**

This drawing is scaled at paper size A0, therefore any prints taken at smaller sizes will affect accuracy of the measurement units and should not be scaled against.

Coordinate System: British National Grid  
Sheet X Centroid Coordinate: 405854 Sheet Y Centroid Coordinate: 522698



BACKGROUND MAPPING INFORMATION HAS BEEN REPRODUCED FROM THE ORDNANCE SURVEY BY PERMISSION OF ORDNANCE SURVEY OF THE CONTROLLER OF HIS MAJESTY'S STATIONERY OFFICE. © CROWN COPYRIGHT AND DATABASE RIGHTS 2025 AC0000807948. © BLUESKY INTERNATIONAL LTD. NATIONAL GRID ELECTRICITY - 100024241. NATIONAL GRID GAS - 100024886.

A	MARCH 2025	FOR STATUTORY CONSULTATION	MG	TR	SF
Issue	Date	Remarks	Drawn	Checked	Approved

**Title**

NATIONAL GRID  
GRIMSBY TO WALPOLE  
S.42 CONSULTATION PLAN SERIES  
SECTION 2 (SHEET 2 OF 20)  
NORTH EAST LINCOLNSHIRE COUNCIL


**nationalgrid**

Application Number  
EN020036

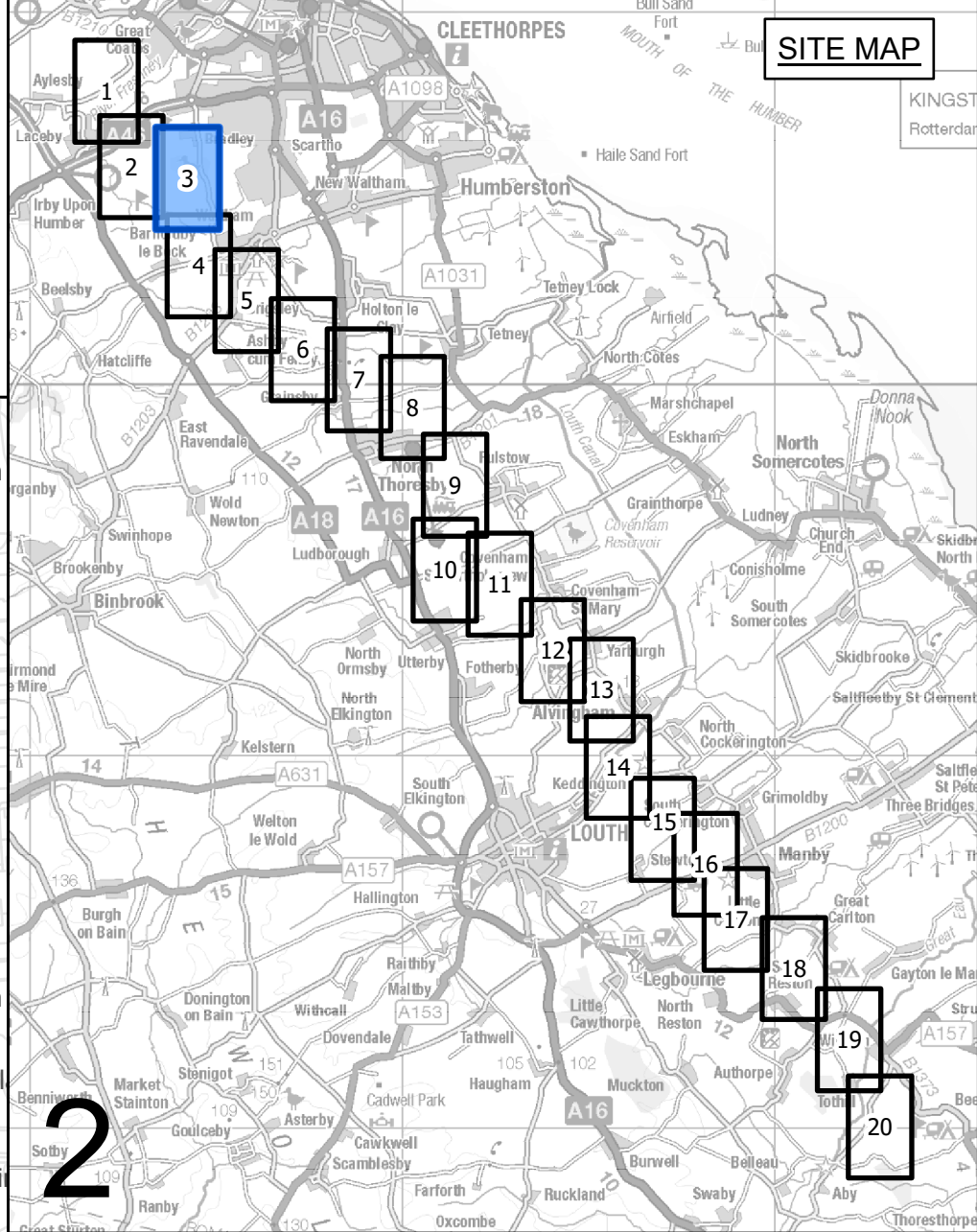
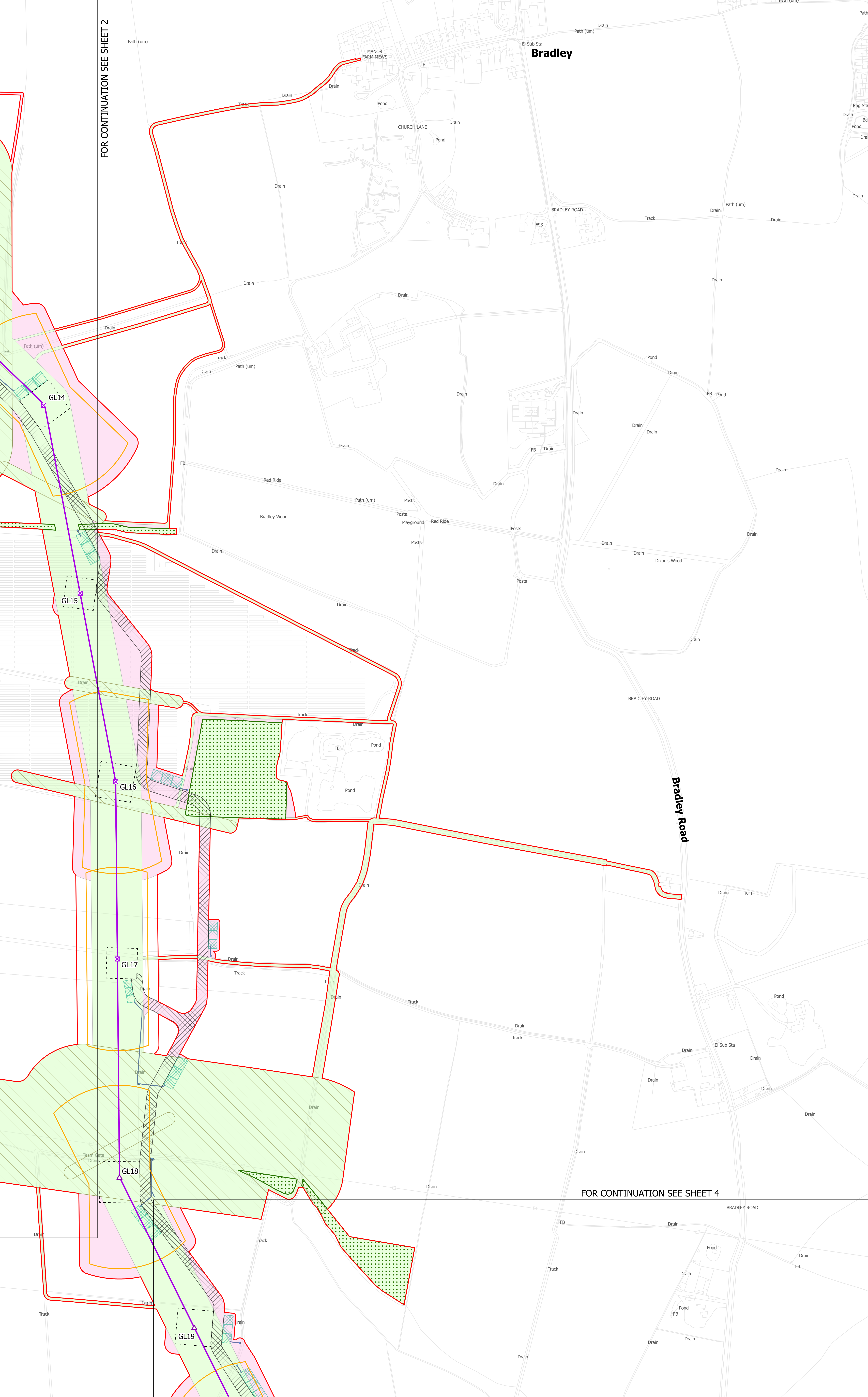
National Grid Drawing Reference  
G2W-NG-ENG-PLN-0006

Scale	Sheet Size	Sheet	Issue
1:2,500	A0	SHEET 2 OF 20	A





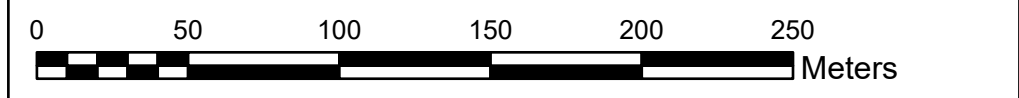
NATIONAL GRID  
GRIMSBY TO WALPOLE  
S.42 CONSULTATION PLAN SERIES  
SECTION 2 (SHEET 3 OF 20)  
NORTH EAST LINCOLNSHIRE COUNCIL



- LEGEND**
- LOCAL AUTHORITY BOUNDARY
  - SECTION BOUNDARY
  - SHEET INDEX CUTLINES
  - INDICATIVE ZONE FOR TEMPORARY CONSTRUCTION WORKS
  - INDICATIVE ZONE FOR PERMANENT ASSETS
  - INDICATIVE NEW LATTICE PYLON
  - INDICATIVE NEW GANTRY
  - INDICATIVE NEW LOW HEIGHT LATTICE PYLON
  - INDICATIVE TEMPORARY STRUCTURE
  - EXISTING LATTICE PYLON - NOT AFFECTED
  - EXISTING LATTICE PYLON - TO BE DISMANTLED
  - INDICATIVE NEW OVERHEAD LINE
  - INDICATIVE TEMPORARY OVERHEAD LINE
  - EXISTING OVERHEAD LINE - TO BE MODIFIED
  - EXISTING OVERHEAD LINE - TO BE DISMANTLED
  - DRAFT ORDER LIMITS
  - EXISTING SUBSTATION BOUNDARY
  - INDICATIVE NEW SUBSTATION BOUNDARY
  - INDICATIVE ACCESS ROUTE - STONE
  - INDICATIVE ACCESS ROUTE - TRACKWAY
  - INDICATIVE PERMANENT SUBSTATION ACCESS ROUTE
  - INDICATIVE VISIBILITY SPLAY
  - INDICATIVE AREA FOR TEMPORARY HIGHWAY IMPROVEMENTS
  - INDICATIVE PYLON WORKING AREA
  - INDICATIVE PYLON STRINGING POSITION
  - INDICATIVE CROSSING PROTECTION WORK AREA
  - INDICATIVE CONSTRUCTION COMPOUND
  - INDICATIVE STATUTORY UNDERTAKER WORKS
  - INDICATIVE ENVIRONMENTAL MITIGATION
  - INDICATIVE OUTFALL
  - INDICATIVE OUTFALL PIPES
  - INDICATIVE SUSTAINABLE DRAINAGE SYSTEM BASIN

**Notes**  
This drawing is scaled at paper size A0, therefore any prints taken at smaller sizes will affect accuracy of the measurement units and should not be scaled against.

Coordinate System: British National Grid  
Sheet X Centroid Coordinate: 405539 Sheet Y Centroid Coordinate: 524213



BACKGROUND MAPPING INFORMATION HAS BEEN REPRODUCED FROM THE ORDNANCE SURVEY BY PERMISSION OF ORDNANCE SURVEY OF THE CONTROLLER OF HIS MAJESTY'S STATIONERY OFFICE. © CROWN COPYRIGHT AND DATABASE RIGHTS 2025 AC0000807948. © BLUESKY INTERNATIONAL LTD. NATIONAL GRID ELECTRICITY - 100024241. NATIONAL GRID GAS - 100024886.

A	MARCH 2025	FOR STATUTORY CONSULTATION	MG	TR	SF
Issue	Date	Remarks	Drawn	Checked	Approved

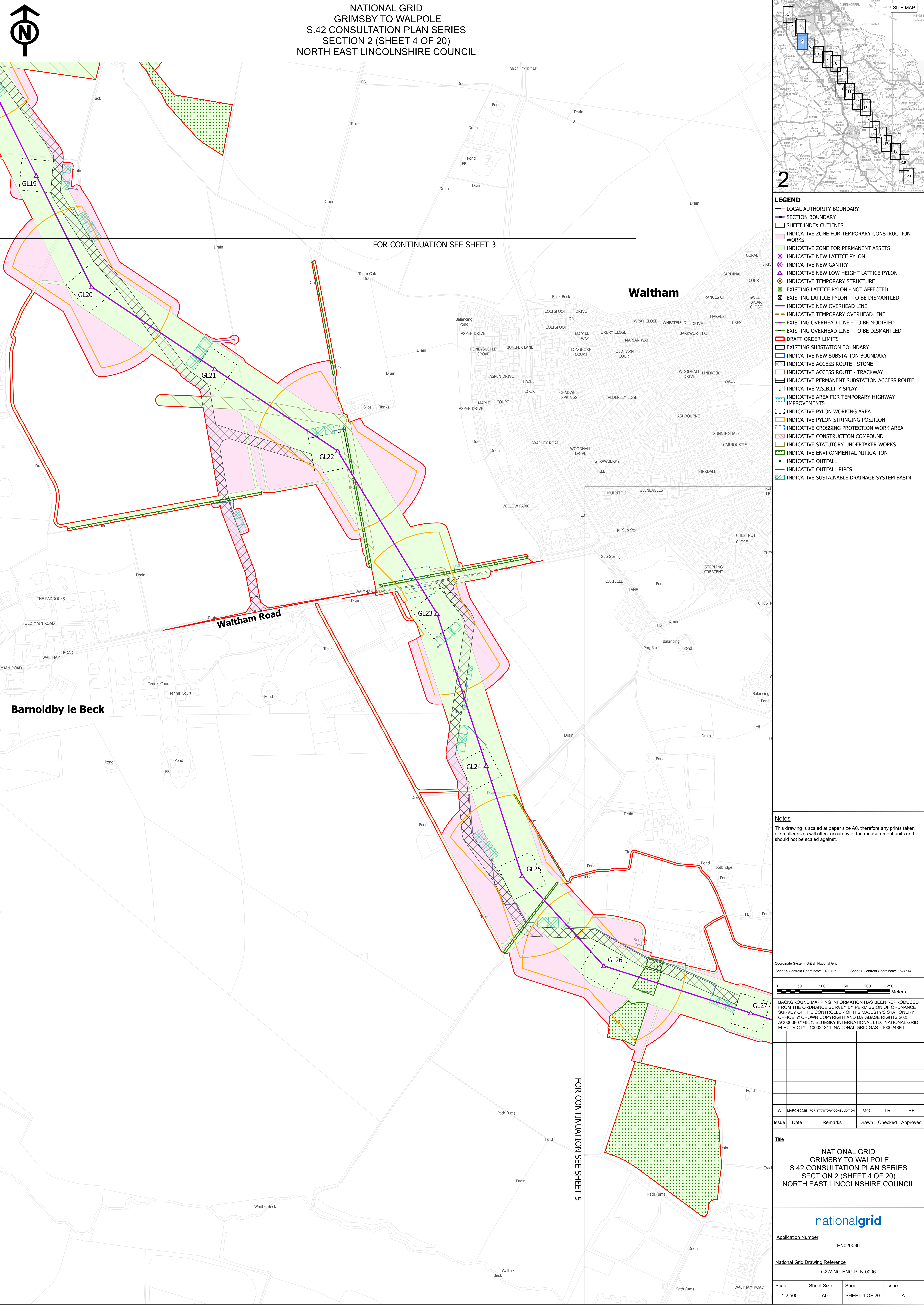
**Title**  
NATIONAL GRID  
GRIMSBY TO WALPOLE  
S.42 CONSULTATION PLAN SERIES  
SECTION 2 (SHEET 3 OF 20)  
NORTH EAST LINCOLNSHIRE COUNCIL

**Application Number**  
EN020036

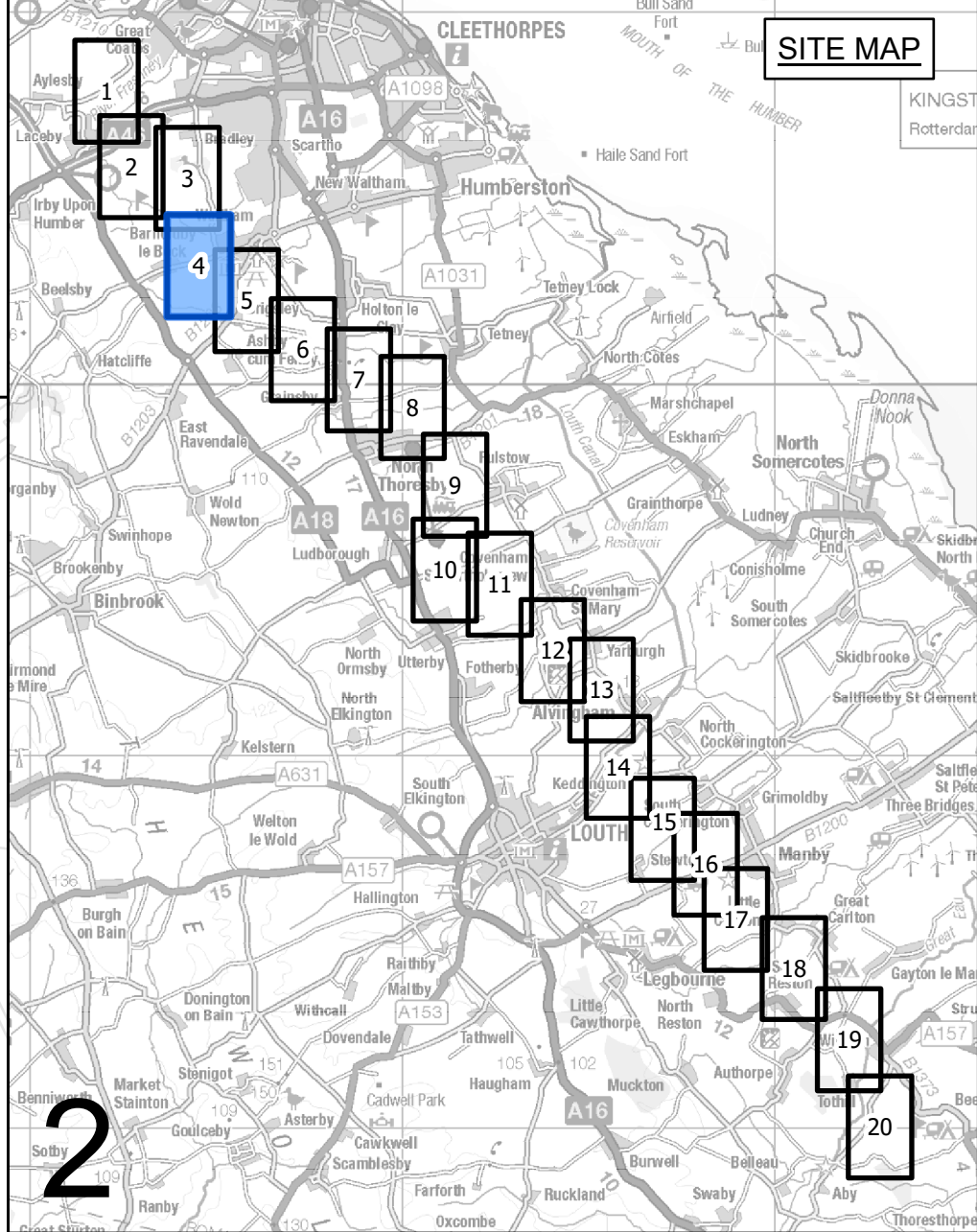
**National Grid Drawing Reference**  
G2W-NG-ENG-PLN-0006

Scale	Sheet Size	Sheet	Issue
1:2,500	A0	SHEET 3 OF 20	A





NATIONAL GRID  
GRIMSBY TO WALPOLE  
S.42 CONSULTATION PLAN SERIES  
SECTION 2 (SHEET 4 OF 20)  
NORTH EAST LINCOLNSHIRE COUNCIL



- LEGEND**
- LOCAL AUTHORITY BOUNDARY
  - SECTION BOUNDARY
  - SHEET INDEX CUTLINES
  - INDICATIVE ZONE FOR TEMPORARY CONSTRUCTION WORKS
  - INDICATIVE ZONE FOR PERMANENT ASSETS
  - INDICATIVE NEW LATTICE PYLON
  - INDICATIVE NEW GANTRY
  - INDICATIVE NEW LOW HEIGHT LATTICE PYLON
  - INDICATIVE TEMPORARY STRUCTURE
  - EXISTING LATTICE PYLON - NOT AFFECTED
  - EXISTING LATTICE PYLON - TO BE DISMANTLED
  - INDICATIVE NEW OVERHEAD LINE
  - INDICATIVE TEMPORARY OVERHEAD LINE
  - EXISTING OVERHEAD LINE - TO BE MODIFIED
  - EXISTING OVERHEAD LINE - TO BE DISMANTLED
  - DRAFT ORDER LIMITS
  - EXISTING SUBSTATION BOUNDARY
  - INDICATIVE NEW SUBSTATION BOUNDARY
  - INDICATIVE ACCESS ROUTE - STONE
  - INDICATIVE ACCESS ROUTE - TRACKWAY
  - INDICATIVE PERMANENT SUBSTATION ACCESS ROUTE
  - INDICATIVE VISIBILITY SPY
  - INDICATIVE AREA FOR TEMPORARY HIGHWAY IMPROVEMENTS
  - INDICATIVE PYLON WORKING AREA
  - INDICATIVE PYLON STRINGING POSITION
  - INDICATIVE CROSSING PROTECTION WORK AREA
  - INDICATIVE CONSTRUCTION COMPOUND
  - INDICATIVE STATUTORY UNDERTAKER WORKS
  - INDICATIVE ENVIRONMENTAL MITIGATION
  - INDICATIVE OUTFALL
  - INDICATIVE OUTFALL PIPES
  - INDICATIVE SUSTAINABLE DRAINAGE SYSTEM BASIN

**Notes**  
This drawing is scaled at paper size A0, therefore any prints taken at smaller sizes will affect accuracy of the measurement units and should not be scaled against.

Coordinate System: British National Grid  
Sheet X Centroid Coordinate: 403186 Sheet Y Centroid Coordinate: 524514

0 50 100 150 200 250 Meters

BACKGROUND MAPPING INFORMATION HAS BEEN REPRODUCED FROM THE ORDNANCE SURVEY BY PERMISSION OF ORDNANCE SURVEY OF THE CONTROLLER OF HIS MAJESTY'S STATIONERY OFFICE. © CROWN COPYRIGHT AND DATABASE RIGHTS 2025 AC0000807948. © BLUESKY INTERNATIONAL LTD. NATIONAL GRID ELECTRICITY - 100024241. NATIONAL GRID GAS - 100024886.

A	MARCH 2025	FOR STATUTORY CONSULTATION	MG	TR	SF
Issue	Date	Remarks	Drawn	Checked	Approved

**Title**  
NATIONAL GRID  
GRIMSBY TO WALPOLE  
S.42 CONSULTATION PLAN SERIES  
SECTION 2 (SHEET 4 OF 20)  
NORTH EAST LINCOLNSHIRE COUNCIL

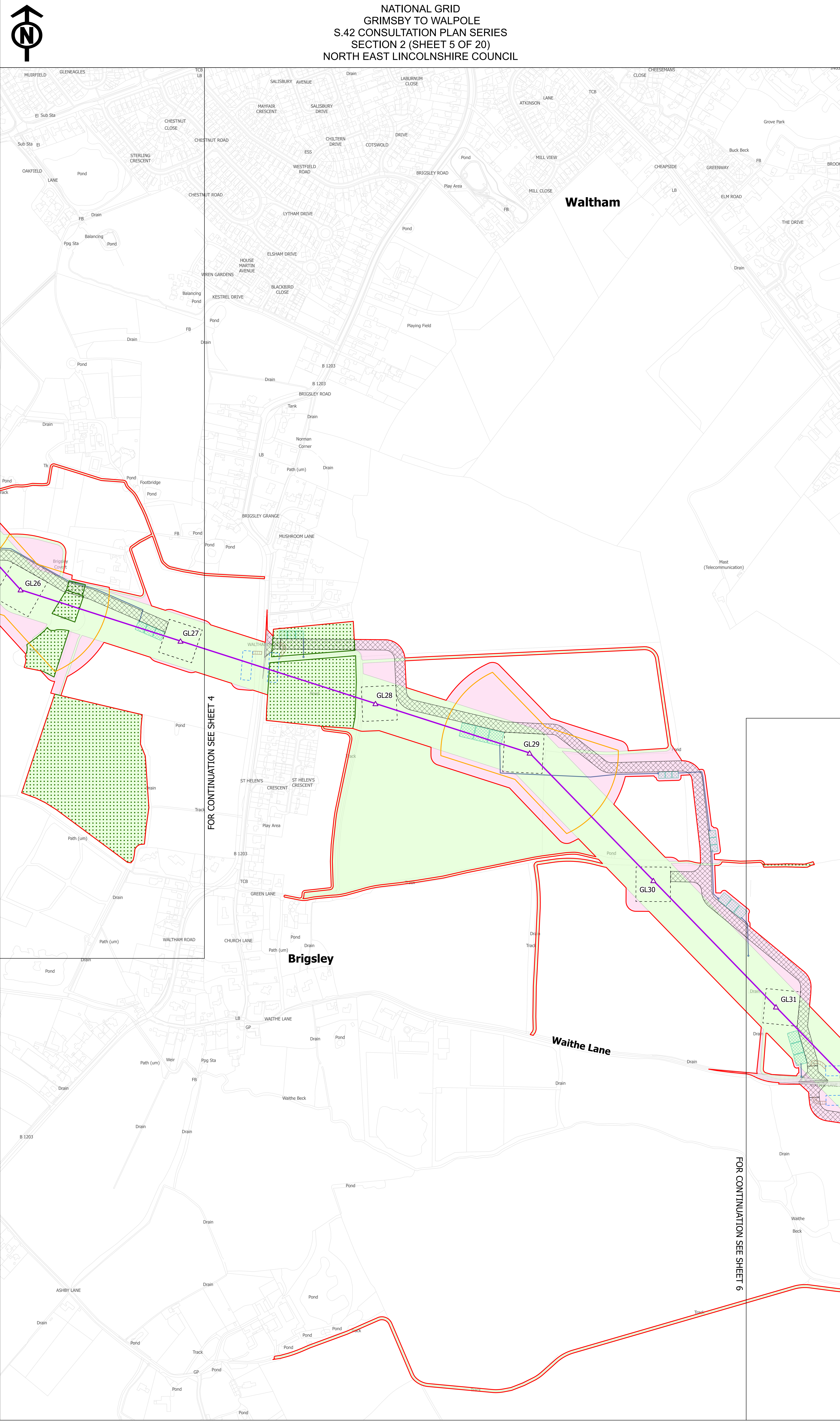
**nationalgrid**

**Application Number**  
EN020036

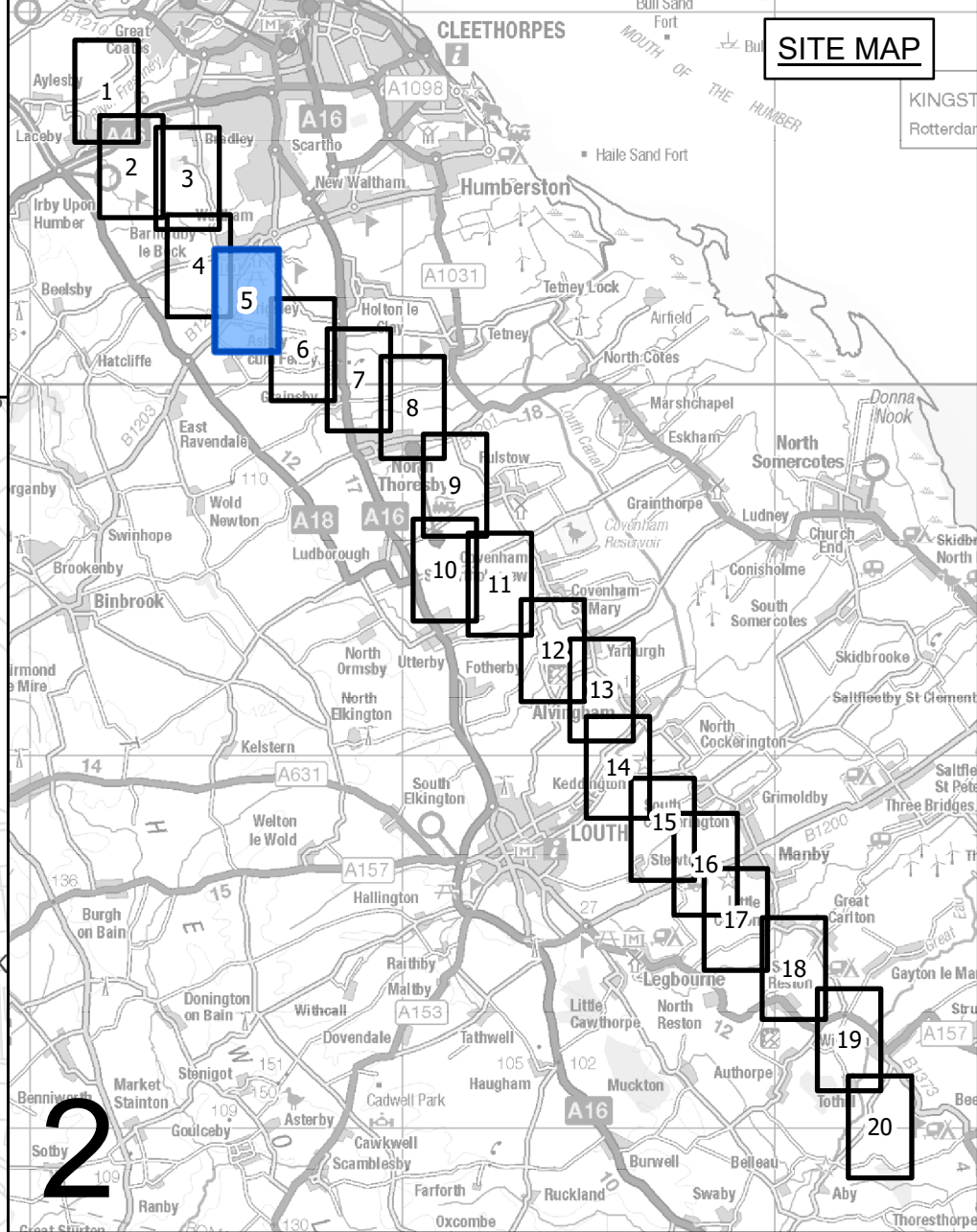
**National Grid Drawing Reference**  
G2W-NG-ENG-PLN-0006

<b>Scale</b> 1:2,500	<b>Sheet Size</b> A0	<b>Sheet</b> SHEET 4 OF 20	<b>Issue</b> A
-------------------------	-------------------------	-------------------------------	-------------------





NATIONAL GRID  
GRIMSBY TO WALPOLE  
S.42 CONSULTATION PLAN SERIES  
SECTION 2 (SHEET 5 OF 20)  
NORTH EAST LINCOLNSHIRE COUNCIL



- LEGEND**
- LOCAL AUTHORITY BOUNDARY
  - SECTION BOUNDARY
  - SHEET INDEX CUTLINES
  - INDICATIVE ZONE FOR TEMPORARY CONSTRUCTION WORKS
  - INDICATIVE ZONE FOR PERMANENT ASSETS
  - INDICATIVE NEW LATTICE PYLON
  - INDICATIVE NEW GANTRY
  - INDICATIVE NEW LOW HEIGHT LATTICE PYLON
  - INDICATIVE TEMPORARY STRUCTURE
  - EXISTING LATTICE PYLON - NOT AFFECTED
  - EXISTING LATTICE PYLON - TO BE DISMANTLED
  - INDICATIVE NEW OVERHEAD LINE
  - INDICATIVE TEMPORARY OVERHEAD LINE
  - EXISTING OVERHEAD LINE - TO BE MODIFIED
  - EXISTING OVERHEAD LINE - TO BE DISMANTLED
  - DRAFT ORDER LIMITS
  - EXISTING SUBSTATION BOUNDARY
  - INDICATIVE NEW SUBSTATION BOUNDARY
  - INDICATIVE ACCESS ROUTE - STONE
  - INDICATIVE ACCESS ROUTE - TRACKWAY
  - INDICATIVE PERMANENT SUBSTATION ACCESS ROUTE
  - INDICATIVE VISIBILITY SPLAY
  - INDICATIVE AREA FOR TEMPORARY HIGHWAY IMPROVEMENTS
  - INDICATIVE PYLON WORKING AREA
  - INDICATIVE PYLON STRINGING POSITION
  - INDICATIVE CROSSING PROTECTION WORK AREA
  - INDICATIVE CONSTRUCTION COMPOUND
  - INDICATIVE STATUTORY UNDERTAKER WORKS
  - INDICATIVE ENVIRONMENTAL MITIGATION
  - INDICATIVE OUTFALL
  - INDICATIVE OUTFALL PIPES
  - INDICATIVE SUSTAINABLE DRAINAGE SYSTEM BASIN

**Notes**  
This drawing is scaled at paper size A0, therefore any prints taken at smaller sizes will affect accuracy of the measurement units and should not be scaled against.

Coordinate System: British National Grid  
Sheet X Centroid Coordinate: 402249 Sheet Y Centroid Coordinate: 525805

0 50 100 150 200 250 Meters

BACKGROUND MAPPING INFORMATION HAS BEEN REPRODUCED FROM THE ORDNANCE SURVEY BY PERMISSION OF ORDNANCE SURVEY OF THE CONTROLLER OF HIS MAJESTY'S STATIONERY OFFICE. © CROWN COPYRIGHT AND DATABASE RIGHTS 2025 AC0000807948. © BLUEJSKY INTERNATIONAL LTD. NATIONAL GRID ELECTRICITY - 100024241. NATIONAL GRID GAS - 100024886.

A	MARCH 2025	FOR STATUTORY CONSULTATION	MG	TR	SF
Issue	Date	Remarks	Drawn	Checked	Approved

**Title**  
NATIONAL GRID  
GRIMSBY TO WALPOLE  
S.42 CONSULTATION PLAN SERIES  
SECTION 2 (SHEET 5 OF 20)  
NORTH EAST LINCOLNSHIRE COUNCIL


**nationalgrid**

**Application Number**  
EN020036

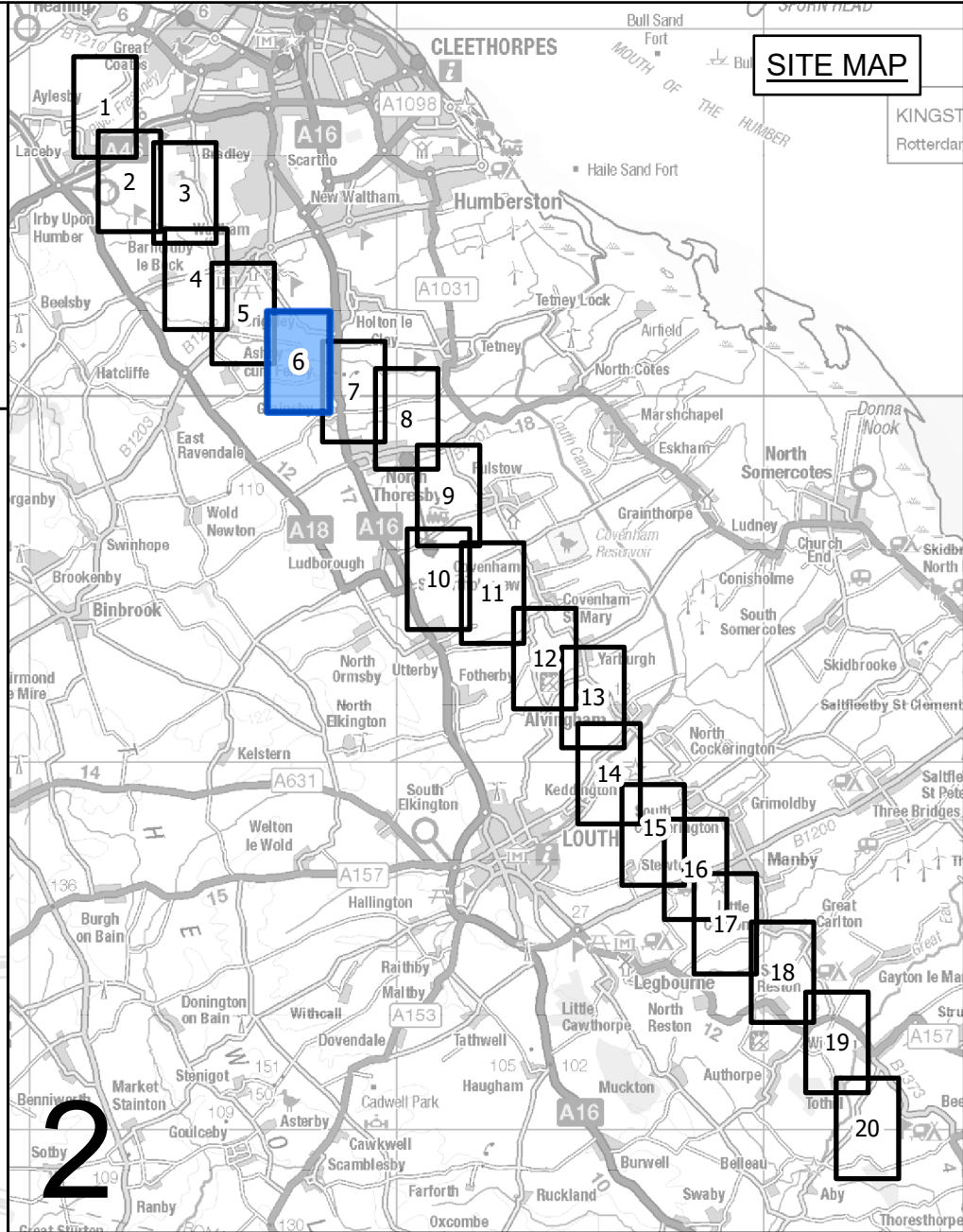
**National Grid Drawing Reference**  
G2W-NG-ENG-PLN-0006

Scale	Sheet Size	Sheet	Issue
1:2,500	A0	SHEET 5 OF 20	A





NATIONAL GRID  
GRIMSBY TO WALPOLE  
S.42 CONSULTATION PLAN SERIES  
SECTION 2 (SHEET 6 OF 20)  
NORTH EAST LINCOLNSHIRE COUNCIL AND EAST LINDSEY DISTRICT COUNCIL

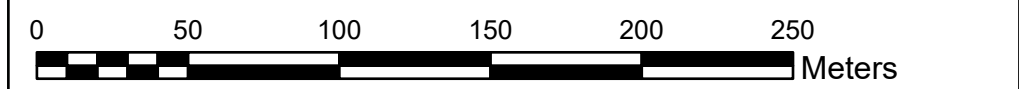


- LEGEND**
- LOCAL AUTHORITY BOUNDARY
  - SECTION BOUNDARY
  - SHEET INDEX CUTLINES
  - INDICATIVE ZONE FOR TEMPORARY CONSTRUCTION WORKS
  - INDICATIVE ZONE FOR PERMANENT ASSETS
  - INDICATIVE NEW LATTICE PYLON
  - INDICATIVE NEW GANTRY
  - INDICATIVE NEW LOW HEIGHT LATTICE PYLON
  - INDICATIVE TEMPORARY STRUCTURE
  - EXISTING LATTICE PYLON - NOT AFFECTED
  - EXISTING LATTICE PYLON - TO BE DISMANTLED
  - INDICATIVE NEW OVERHEAD LINE
  - INDICATIVE TEMPORARY OVERHEAD LINE
  - EXISTING OVERHEAD LINE - TO BE MODIFIED
  - EXISTING OVERHEAD LINE - TO BE DISMANTLED
  - DRAFT ORDER LIMITS
  - EXISTING SUBSTATION BOUNDARY
  - INDICATIVE NEW SUBSTATION BOUNDARY
  - INDICATIVE ACCESS ROUTE - STONE
  - INDICATIVE ACCESS ROUTE - TRACKWAY
  - INDICATIVE PERMANENT SUBSTATION ACCESS ROUTE
  - INDICATIVE VISIBILITY SPLAY
  - INDICATIVE AREA FOR TEMPORARY HIGHWAY IMPROVEMENTS
  - INDICATIVE PYLON WORKING AREA
  - INDICATIVE PYLON STRINGING POSITION
  - INDICATIVE CROSSING PROTECTION WORK AREA
  - INDICATIVE CONSTRUCTION COMPOUND
  - INDICATIVE STATUTORY UNDERTAKER WORKS
  - INDICATIVE ENVIRONMENTAL MITIGATION
  - INDICATIVE OUTFALL
  - INDICATIVE OUTFALL PIPES
  - INDICATIVE SUSTAINABLE DRAINAGE SYSTEM BASIN

**Notes**

This drawing is scaled at paper size A0, therefore any prints taken at smaller sizes will affect accuracy of the measurement units and should not be scaled against.

Coordinate System: British National Grid  
Sheet X Centroid Coordinate: 400930 Sheet Y Centroid Coordinate: 527318



BACKGROUND MAPPING INFORMATION HAS BEEN REPRODUCED FROM THE ORDNANCE SURVEY BY PERMISSION OF ORDNANCE SURVEY OF THE CONTROLLER OF HIS MAJESTY'S STATIONERY OFFICE. © CROWN COPYRIGHT AND DATABASE RIGHTS 2025 AC000807948. © BLUEJESKY INTERNATIONAL LTD. NATIONAL GRID ELECTRICITY - 100024241. NATIONAL GRID GAS - 100024886.

A	MARCH 2025	FOR STATUTORY CONSULTATION	MG	TR	SF
Issue	Date	Remarks	Drawn	Checked	Approved

**Title**

NATIONAL GRID  
GRIMSBY TO WALPOLE  
S.42 CONSULTATION PLAN SERIES  
SECTION 2 (SHEET 6 OF 20)  
NORTH EAST LINCOLNSHIRE COUNCIL  
AND EAST LINDSEY DISTRICT COUNCIL

**nationalgrid**

**Application Number**

EN020036

**National Grid Drawing Reference**

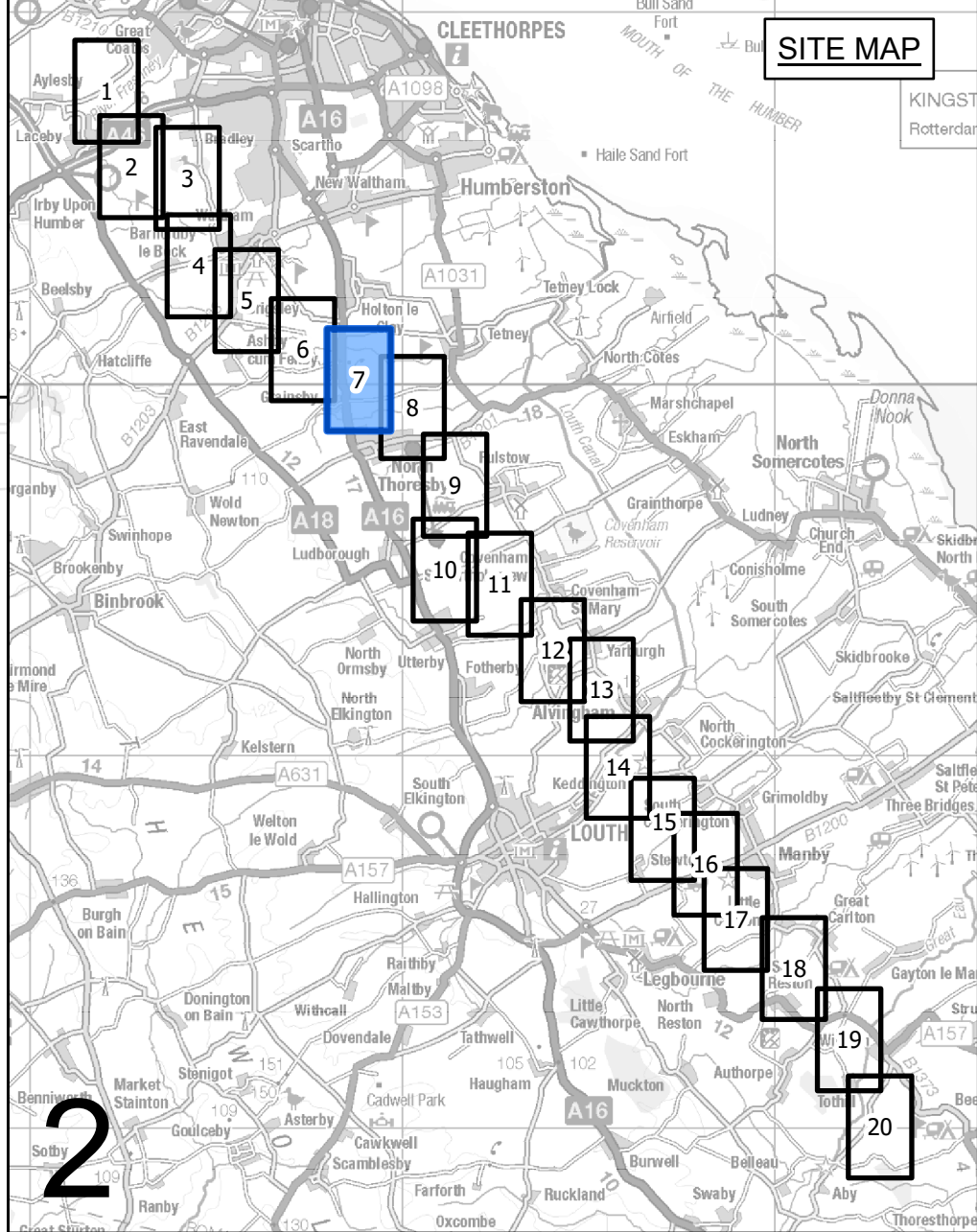
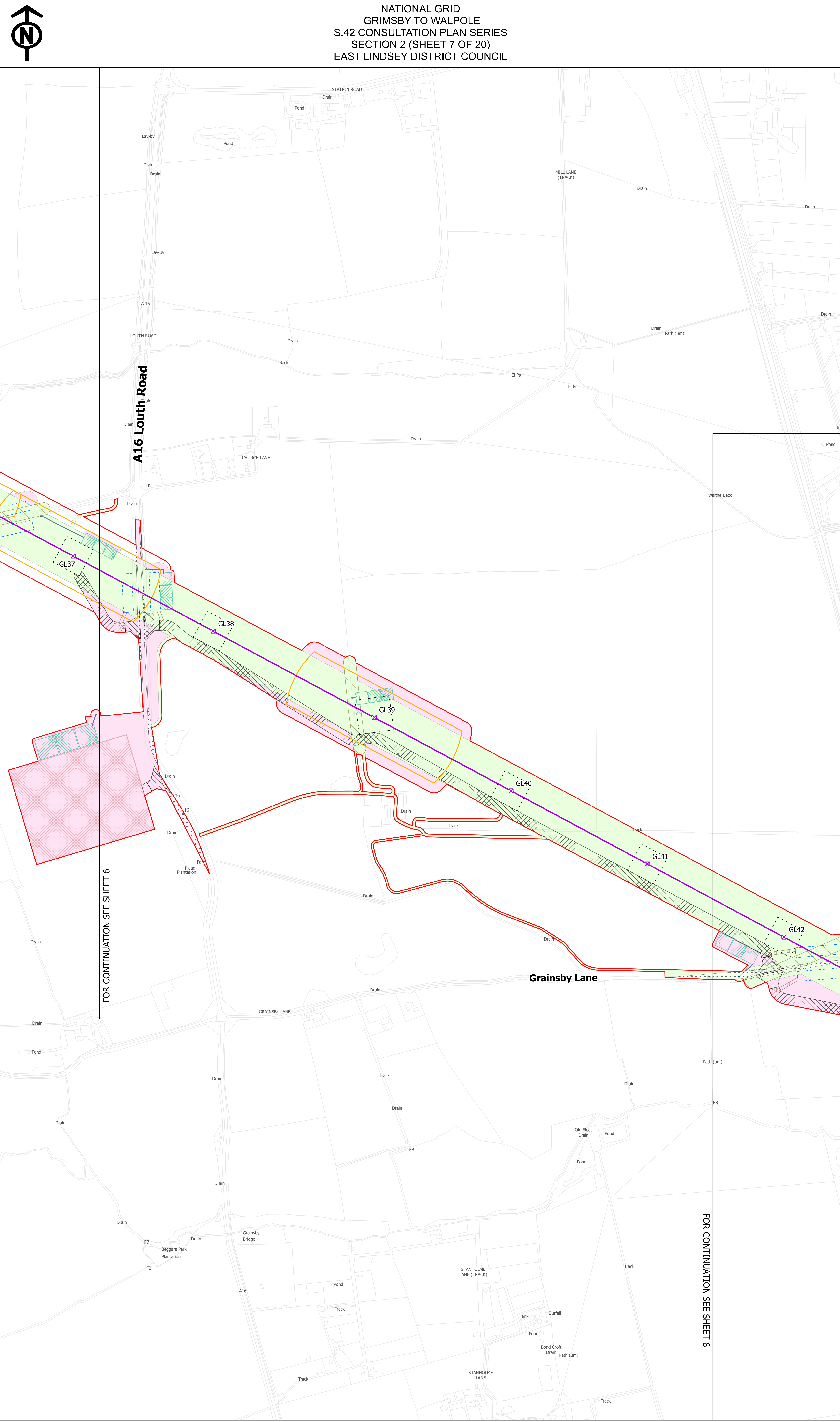
G2W-NG-ENG-PLN-0006

Scale	Sheet Size	Sheet	Issue
1:2,500	A0	SHEET 6 OF 20	A

FOR CONTINUATION SEE SHEET 5

FOR CONTINUATION SEE SHEET 7

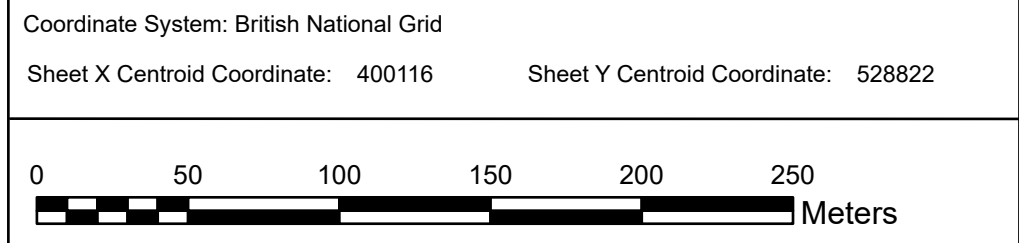




- LEGEND**
- LOCAL AUTHORITY BOUNDARY
  - SECTION BOUNDARY
  - SHEET INDEX CUTLINES
  - INDICATIVE ZONE FOR TEMPORARY CONSTRUCTION WORKS
  - INDICATIVE ZONE FOR PERMANENT ASSETS
  - INDICATIVE NEW LATTICE PYLON
  - INDICATIVE NEW GANTRY
  - INDICATIVE NEW LOW HEIGHT LATTICE PYLON
  - INDICATIVE TEMPORARY STRUCTURE
  - EXISTING LATTICE PYLON - NOT AFFECTED
  - EXISTING LATTICE PYLON - TO BE DISMANTLED
  - INDICATIVE NEW OVERHEAD LINE
  - INDICATIVE TEMPORARY OVERHEAD LINE
  - EXISTING OVERHEAD LINE - TO BE MODIFIED
  - EXISTING OVERHEAD LINE - TO BE DISMANTLED
  - DRAFT ORDER LIMITS
  - EXISTING SUBSTATION BOUNDARY
  - INDICATIVE NEW SUBSTATION BOUNDARY
  - INDICATIVE ACCESS ROUTE - STONE
  - INDICATIVE ACCESS ROUTE - TRACKWAY
  - INDICATIVE PERMANENT SUBSTATION ACCESS ROUTE
  - INDICATIVE VISIBILITY SPLAY
  - INDICATIVE AREA FOR TEMPORARY HIGHWAY IMPROVEMENTS
  - INDICATIVE PYLON WORKING AREA
  - INDICATIVE PYLON STRINGING POSITION
  - INDICATIVE CROSSING PROTECTION WORK AREA
  - INDICATIVE CONSTRUCTION COMPOUND
  - INDICATIVE STATUTORY UNDERTAKER WORKS
  - INDICATIVE ENVIRONMENTAL MITIGATION
  - INDICATIVE OUTFALL
  - INDICATIVE OUTFALL PIPES
  - INDICATIVE SUSTAINABLE DRAINAGE SYSTEM BASIN

**Notes**

This drawing is scaled at paper size A0, therefore any prints taken at smaller sizes will affect accuracy of the measurement units and should not be scaled against.



BACKGROUND MAPPING INFORMATION HAS BEEN REPRODUCED FROM THE ORDNANCE SURVEY BY PERMISSION OF ORDNANCE SURVEY OF THE CONTROLLER OF HIS MAJESTY'S STATIONERY OFFICE. © CROWN COPYRIGHT AND DATABASE RIGHTS 2025 AC0000807948. © BLUESKY INTERNATIONAL LTD. NATIONAL GRID ELECTRICITY - 100024241. NATIONAL GRID GAS - 100024886.

A	MARCH 2025	FOR STATUTORY CONSULTATION	MG	TR	SF
Issue	Date	Remarks	Drawn	Checked	Approved

**Title**

NATIONAL GRID  
GRIMSBY TO WALPOLE  
S.42 CONSULTATION PLAN SERIES  
SECTION 2 (SHEET 7 OF 20)  
EAST LINDSEY DISTRICT COUNCIL

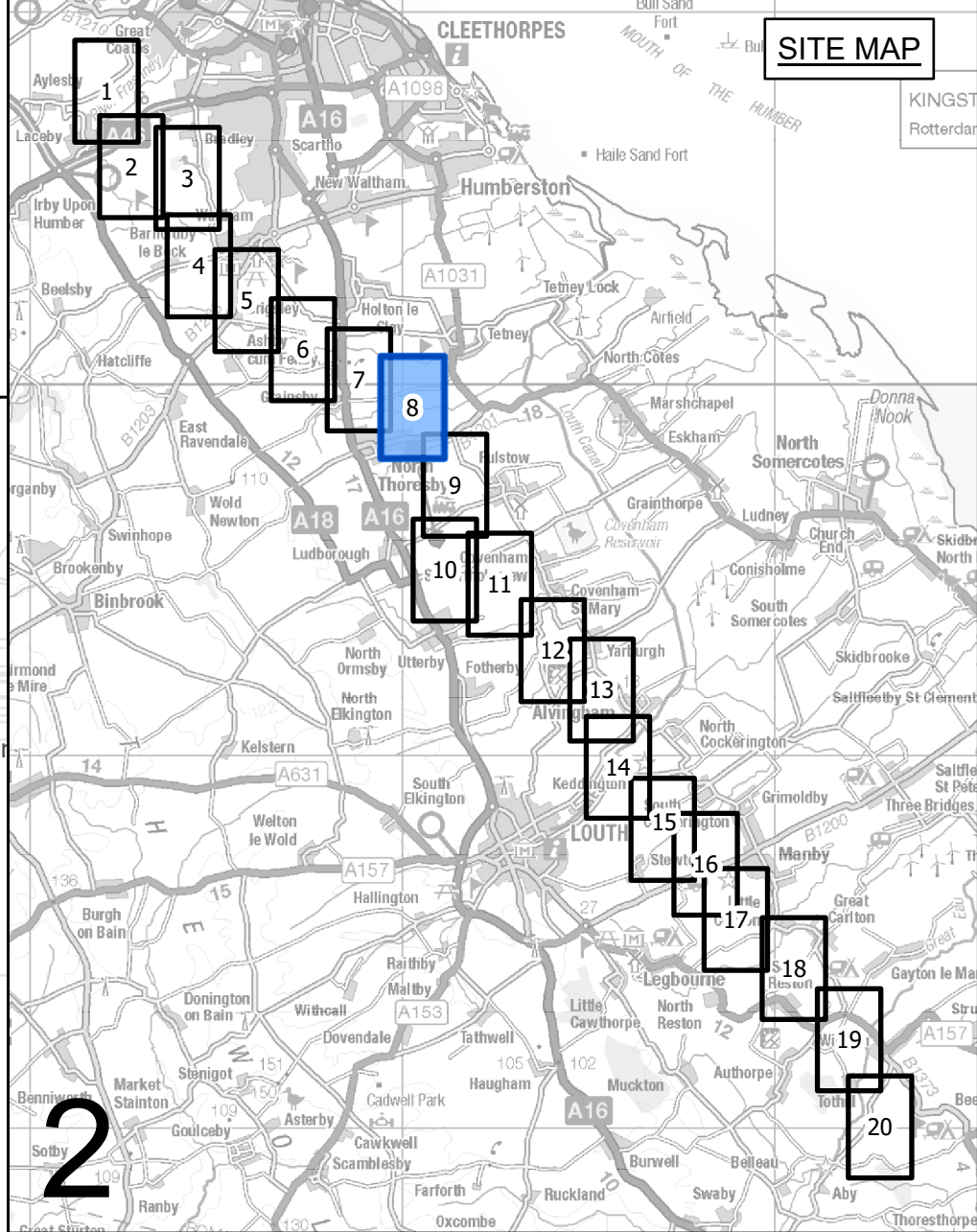
**nationalgrid**

Application Number  
EN020036

National Grid Drawing Reference  
G2W-NG-ENG-PLN-0006

Scale	Sheet Size	Sheet	Issue
1:2,500	A0	SHEET 7 OF 20	A





- LEGEND**
- LOCAL AUTHORITY BOUNDARY
  - SECTION BOUNDARY
  - SHEET INDEX CUTLINES
  - INDICATIVE ZONE FOR TEMPORARY CONSTRUCTION WORKS
  - INDICATIVE ZONE FOR PERMANENT ASSETS
  - INDICATIVE NEW LATTICE PYLON
  - INDICATIVE NEW GANTRY
  - INDICATIVE NEW LOW HEIGHT LATTICE PYLON
  - INDICATIVE TEMPORARY STRUCTURE
  - EXISTING LATTICE PYLON - NOT AFFECTED
  - EXISTING LATTICE PYLON - TO BE DISMANTLED
  - INDICATIVE NEW OVERHEAD LINE
  - INDICATIVE TEMPORARY OVERHEAD LINE
  - EXISTING OVERHEAD LINE - TO BE MODIFIED
  - EXISTING OVERHEAD LINE - TO BE DISMANTLED
  - DRAFT ORDER LIMITS
  - EXISTING SUBSTATION BOUNDARY
  - INDICATIVE NEW SUBSTATION BOUNDARY
  - INDICATIVE ACCESS ROUTE - STONE
  - INDICATIVE ACCESS ROUTE - TRACKWAY
  - INDICATIVE PERMANENT SUBSTATION ACCESS ROUTE
  - INDICATIVE VISIBILITY SPLAY
  - INDICATIVE AREA FOR TEMPORARY HIGHWAY IMPROVEMENTS
  - INDICATIVE PYLON WORKING AREA
  - INDICATIVE PYLON STRINGING POSITION
  - INDICATIVE CROSSING PROTECTION WORK AREA
  - INDICATIVE CONSTRUCTION COMPOUND
  - INDICATIVE STATUTORY UNDERTAKER WORKS
  - INDICATIVE ENVIRONMENTAL MITIGATION
  - INDICATIVE OUTFALL
  - INDICATIVE OUTFALL PIPES
  - INDICATIVE SUSTAINABLE DRAINAGE SYSTEM BASIN

**Notes**

This drawing is scaled at paper size A0, therefore any prints taken at smaller sizes will affect accuracy of the measurement units and should not be scaled against.

Coordinate System: British National Grid  
Sheet X Centroid Coordinate: 399374 Sheet Y Centroid Coordinate: 530268

0 50 100 150 200 250 Meters

BACKGROUND MAPPING INFORMATION HAS BEEN REPRODUCED FROM THE ORDNANCE SURVEY BY PERMISSION OF ORDNANCE SURVEY OF THE CONTROLLER OF HIS MAJESTY'S STATIONERY OFFICE. © CROWN COPYRIGHT AND DATABASE RIGHTS 2025 AC0000807948. © BLUEISKY INTERNATIONAL LTD. NATIONAL GRID ELECTRICITY - 100024241. NATIONAL GRID GAS - 100024886.

A	MARCH 2025	FOR STATUTORY CONSULTATION	MG	TR	SF
Issue	Date	Remarks	Drawn	Checked	Approved

**Title**

NATIONAL GRID  
GRIMSBY TO WALPOLE  
S.42 CONSULTATION PLAN SERIES  
SECTION 2 (SHEET 8 OF 20)  
EAST LINDSEY DISTRICT COUNCIL

**nationalgrid**

**Application Number**

EN020036

**National Grid Drawing Reference**

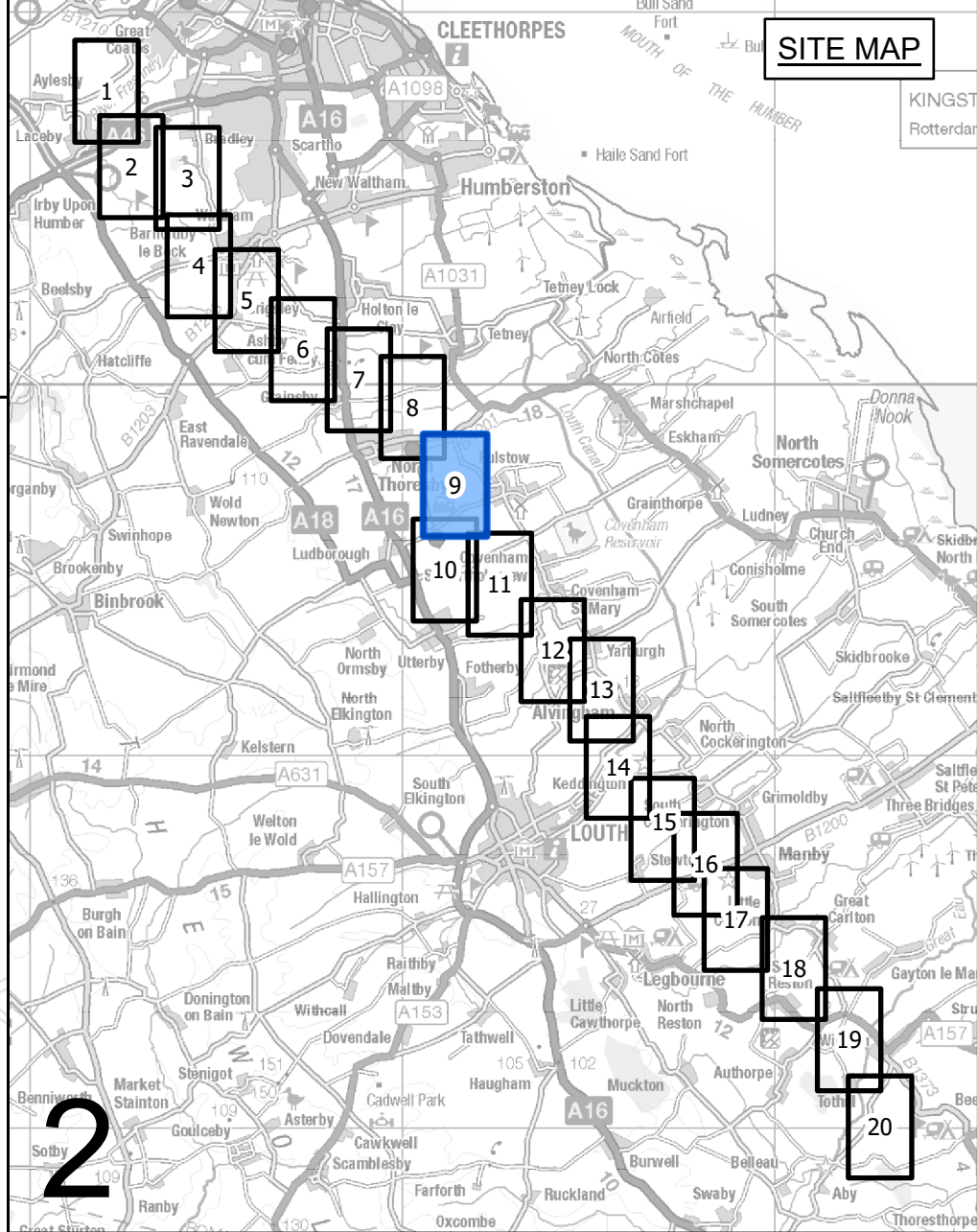
G2W-NG-ENG-PLN-0006

Scale	Sheet Size	Sheet	Issue
1:2,500	A0	SHEET 8 OF 20	A





NATIONAL GRID  
GRIMSBY TO WALPOLE  
S.42 CONSULTATION PLAN SERIES  
SECTION 2 (SHEET 9 OF 20)  
EAST LINDSEY DISTRICT COUNCIL



- LEGEND**
- LOCAL AUTHORITY BOUNDARY
  - SECTION BOUNDARY
  - SHEET INDEX CUTLINES
  - INDICATIVE ZONE FOR TEMPORARY CONSTRUCTION WORKS
  - INDICATIVE ZONE FOR PERMANENT ASSETS
  - INDICATIVE NEW LATTICE PYLON
  - INDICATIVE NEW GANTRY
  - INDICATIVE NEW LOW HEIGHT LATTICE PYLON
  - INDICATIVE TEMPORARY STRUCTURE
  - EXISTING LATTICE PYLON - NOT AFFECTED
  - EXISTING LATTICE PYLON - TO BE DISMANTLED
  - INDICATIVE NEW OVERHEAD LINE
  - INDICATIVE TEMPORARY OVERHEAD LINE
  - EXISTING OVERHEAD LINE - TO BE MODIFIED
  - EXISTING OVERHEAD LINE - TO BE DISMANTLED
  - DRAFT ORDER LIMITS
  - EXISTING SUBSTATION BOUNDARY
  - INDICATIVE NEW SUBSTATION BOUNDARY
  - INDICATIVE ACCESS ROUTE - STONE
  - INDICATIVE ACCESS ROUTE - TRACKWAY
  - INDICATIVE PERMANENT SUBSTATION ACCESS ROUTE
  - INDICATIVE VISIBILITY SPLAY
  - INDICATIVE AREA FOR TEMPORARY HIGHWAY IMPROVEMENTS
  - INDICATIVE PYLON WORKING AREA
  - INDICATIVE PYLON STRINGING POSITION
  - INDICATIVE CROSSING PROTECTION WORK AREA
  - INDICATIVE CONSTRUCTION COMPOUND
  - INDICATIVE STATUTORY UNDERTAKER WORKS
  - INDICATIVE ENVIRONMENTAL MITIGATION
  - INDICATIVE OUTFALL
  - INDICATIVE OUTFALL PIPES
  - INDICATIVE SUSTAINABLE DRAINAGE SYSTEM BASIN

**Notes**  
This drawing is scaled at paper size A0, therefore any prints taken at smaller sizes will affect accuracy of the measurement units and should not be scaled against.

Coordinate System: British National Grid  
Sheet X Centroid Coordinate: 397285 Sheet Y Centroid Coordinate: 531411



BACKGROUND MAPPING INFORMATION HAS BEEN REPRODUCED FROM THE ORDNANCE SURVEY BY PERMISSION OF ORDNANCE SURVEY OF THE CONTROLLER OF HIS MAJESTY'S STATIONERY OFFICE. © CROWN COPYRIGHT AND DATABASE RIGHTS 2025 AC0000807948. © BLUEISKY INTERNATIONAL LTD. NATIONAL GRID ELECTRICITY - 100024241. NATIONAL GRID GAS - 100024886.


A	MARCH 2025	FOR STATUTORY CONSULTATION	MG	TR	SF
Issue	Date	Remarks	Drawn	Checked	Approved

**Title**  
NATIONAL GRID  
GRIMSBY TO WALPOLE  
S.42 CONSULTATION PLAN SERIES  
SECTION 2 (SHEET 9 OF 20)  
EAST LINDSEY DISTRICT COUNCIL

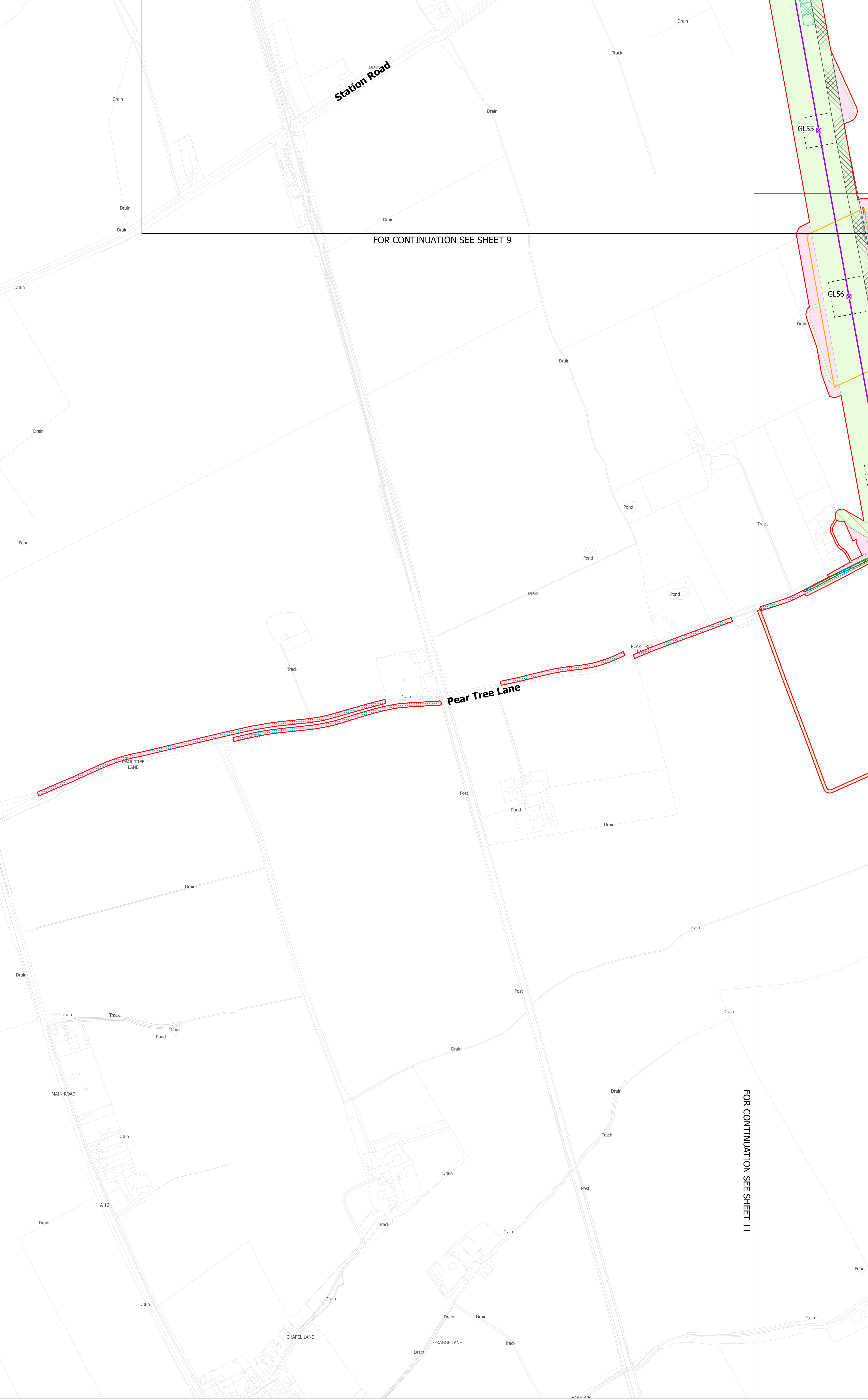
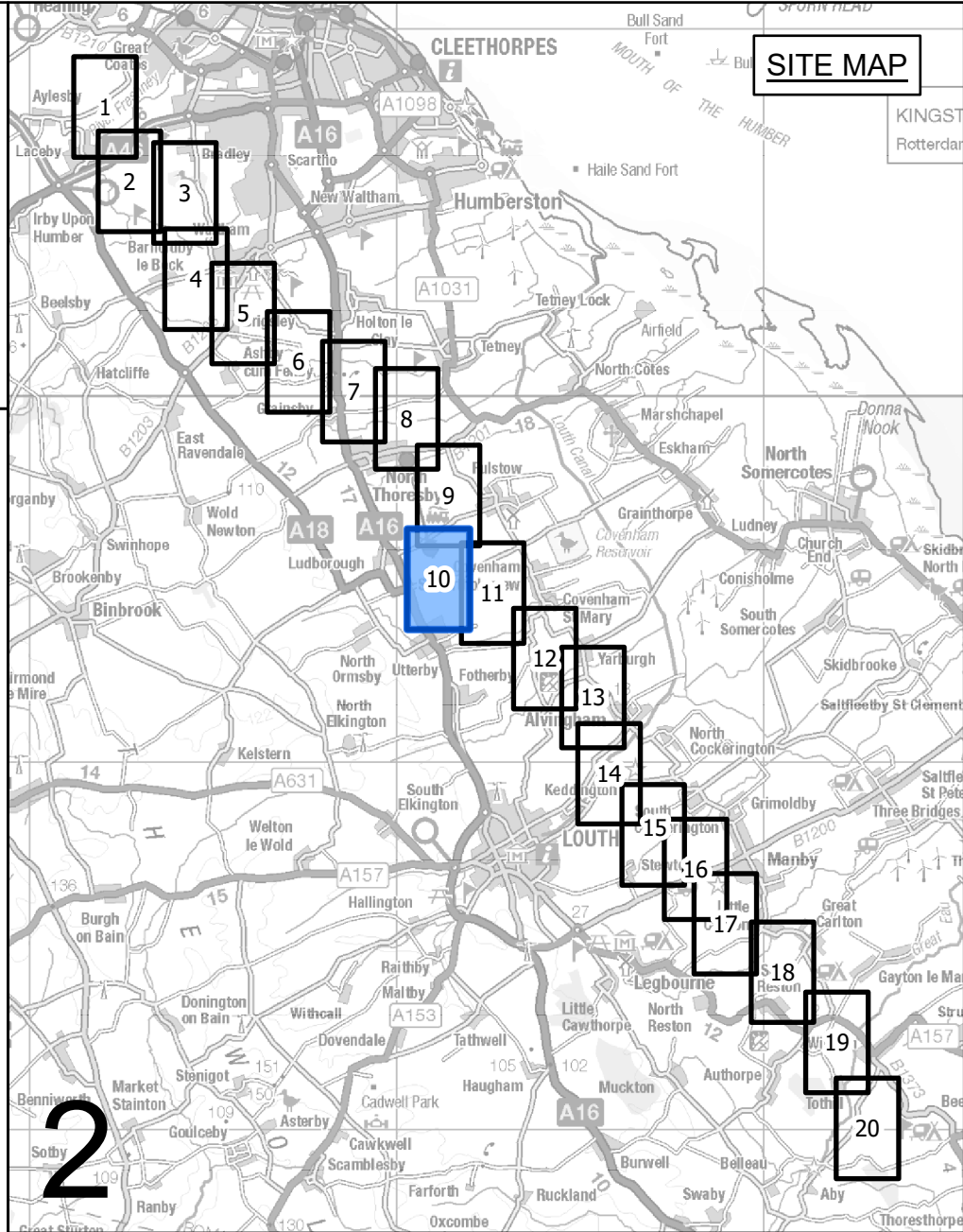
**nationalgrid**  
**Application Number**  
EN020036  
**National Grid Drawing Reference**  
G2W-NG-ENG-PLN-0006

Scale	Sheet Size	Sheet	Issue
1:2,500	A0	SHEET 9 OF 20	A





NATIONAL GRID  
GRIMSBY TO WALPOLE  
S.42 CONSULTATION PLAN SERIES  
SECTION 2 (SHEET 10 OF 20)  
EAST LINDSEY DISTRICT COUNCIL



- LEGEND**
- LOCAL AUTHORITY BOUNDARY
  - SECTION BOUNDARY
  - SHEET INDEX CUTLINES
  - INDICATIVE ZONE FOR TEMPORARY CONSTRUCTION WORKS
  - INDICATIVE ZONE FOR PERMANENT ASSETS
  - INDICATIVE NEW LATTICE PYLON
  - INDICATIVE NEW GANTRY
  - INDICATIVE NEW LOW HEIGHT LATTICE PYLON
  - INDICATIVE TEMPORARY STRUCTURE
  - EXISTING LATTICE PYLON - NOT AFFECTED
  - EXISTING LATTICE PYLON - TO BE DISMANTLED
  - INDICATIVE NEW OVERHEAD LINE
  - INDICATIVE TEMPORARY OVERHEAD LINE
  - EXISTING OVERHEAD LINE - TO BE MODIFIED
  - EXISTING OVERHEAD LINE - TO BE DISMANTLED
  - DRAFT ORDER LIMITS
  - EXISTING SUBSTATION BOUNDARY
  - INDICATIVE NEW SUBSTATION BOUNDARY
  - INDICATIVE ACCESS ROUTE - STONE
  - INDICATIVE ACCESS ROUTE - TRACKWAY
  - INDICATIVE PERMANENT SUBSTATION ACCESS ROUTE
  - INDICATIVE VISIBILITY SPLAY
  - INDICATIVE AREA FOR TEMPORARY HIGHWAY IMPROVEMENTS
  - INDICATIVE PYLON WORKING AREA
  - INDICATIVE PYLON STRINGING POSITION
  - INDICATIVE CROSSING PROTECTION WORK AREA
  - INDICATIVE CONSTRUCTION COMPOUND
  - INDICATIVE STATUTORY UNDERTAKER WORKS
  - INDICATIVE ENVIRONMENTAL MITIGATION
  - INDICATIVE OUTFALL
  - INDICATIVE OUTFALL PIPES
  - INDICATIVE SUSTAINABLE DRAINAGE SYSTEM BASIN

**Notes**

This drawing is scaled at paper size A0, therefore any prints taken at smaller sizes will affect accuracy of the measurement units and should not be scaled against.

Coordinate System: British National Grid  
Sheet X Centroid Coordinate: 395000 Sheet Y Centroid Coordinate: 531132

0 50 100 150 200 250 Meters

BACKGROUND MAPPING INFORMATION HAS BEEN REPRODUCED FROM THE ORDNANCE SURVEY BY PERMISSION OF ORDNANCE SURVEY OF THE CONTROLLER OF HIS MAJESTY'S STATIONERY OFFICE. © CROWN COPYRIGHT AND DATABASE RIGHTS 2025 AC0000807948. © BLUESKY INTERNATIONAL LTD. NATIONAL GRID ELECTRICITY - 100024241. NATIONAL GRID GAS - 100024886.

A	MARCH 2025	FOR STATUTORY CONSULTATION	MG	TR	SF
Issue	Date	Remarks	Drawn	Checked	Approved

**Title**

NATIONAL GRID  
GRIMSBY TO WALPOLE  
S.42 CONSULTATION PLAN SERIES  
SECTION 2 (SHEET 10 OF 20)  
EAST LINDSEY DISTRICT COUNCIL

**nationalgrid**

**Application Number**


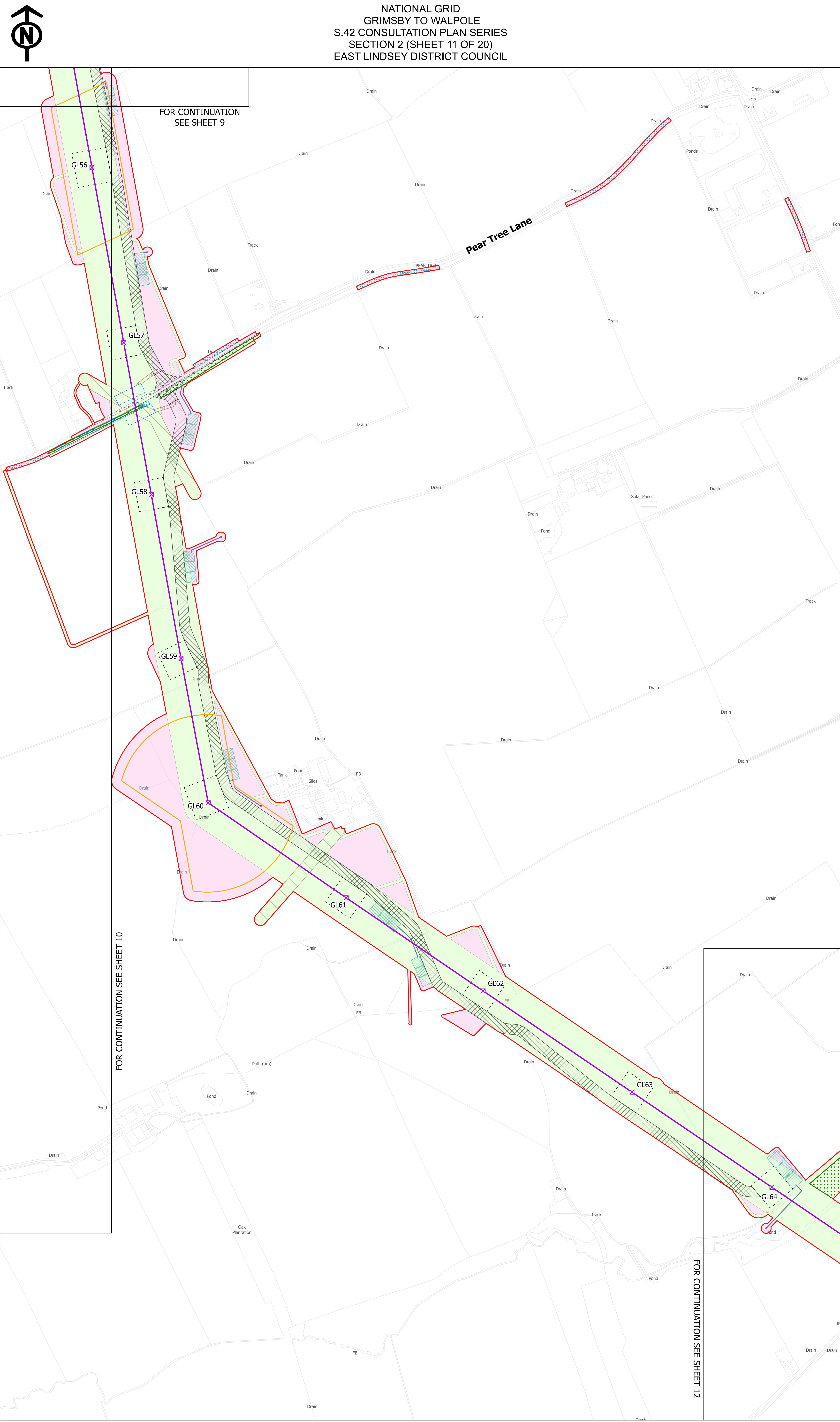
EN020036

**National Grid Drawing Reference**

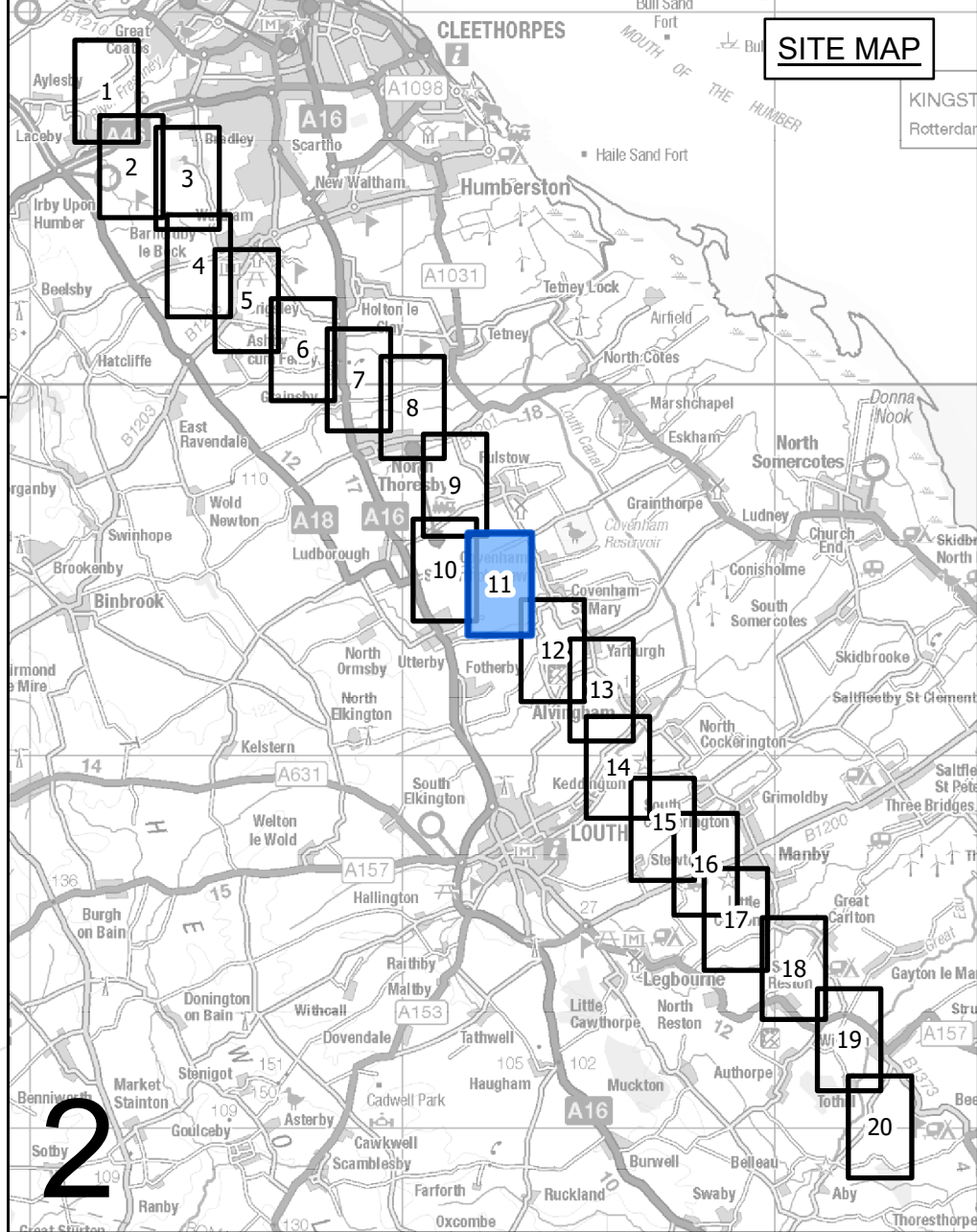
G2W-NG-ENG-PLN-0006

Scale	Sheet Size	Sheet	Issue
1:2,500	A0	SHEET 10 OF 20	A





NATIONAL GRID  
GRIMSBY TO WALPOLE  
S.42 CONSULTATION PLAN SERIES  
SECTION 2 (SHEET 11 OF 20)  
EAST LINDSEY DISTRICT COUNCIL



- LEGEND**
- LOCAL AUTHORITY BOUNDARY
  - SECTION BOUNDARY
  - SHEET INDEX CUTLINES
  - INDICATIVE ZONE FOR TEMPORARY CONSTRUCTION WORKS
  - INDICATIVE ZONE FOR PERMANENT ASSETS
  - INDICATIVE NEW LATTICE PYLON
  - INDICATIVE NEW GANTRY
  - INDICATIVE NEW LOW HEIGHT LATTICE PYLON
  - INDICATIVE TEMPORARY STRUCTURE
  - EXISTING LATTICE PYLON - NOT AFFECTED
  - EXISTING LATTICE PYLON - TO BE DISMANTLED
  - INDICATIVE NEW OVERHEAD LINE
  - INDICATIVE TEMPORARY OVERHEAD LINE
  - EXISTING OVERHEAD LINE - TO BE MODIFIED
  - EXISTING OVERHEAD LINE - TO BE DISMANTLED
  - DRAFT ORDER LIMITS
  - EXISTING SUBSTATION BOUNDARY
  - INDICATIVE NEW SUBSTATION BOUNDARY
  - INDICATIVE ACCESS ROUTE - STONE
  - INDICATIVE ACCESS ROUTE - TRACKWAY
  - INDICATIVE PERMANENT SUBSTATION ACCESS ROUTE
  - INDICATIVE VISIBILITY SPLAY
  - INDICATIVE AREA FOR TEMPORARY HIGHWAY IMPROVEMENTS
  - INDICATIVE PYLON WORKING AREA
  - INDICATIVE PYLON STRINGING POSITION
  - INDICATIVE CROSSING PROTECTION WORK AREA
  - INDICATIVE CONSTRUCTION COMPOUND
  - INDICATIVE STATUTORY UNDERTAKER WORKS
  - INDICATIVE ENVIRONMENTAL MITIGATION
  - INDICATIVE OUTFALL
  - INDICATIVE OUTFALL PIPES
  - INDICATIVE SUSTAINABLE DRAINAGE SYSTEM BASIN

**Notes**

This drawing is scaled at paper size A0, therefore any prints taken at smaller sizes will affect accuracy of the measurement units and should not be scaled against.

Coordinate System: British National Grid  
Sheet X Centroid Coordinate: 394621 Sheet Y Centroid Coordinate: 532612

0 50 100 150 200 250 Meters

BACKGROUND MAPPING INFORMATION HAS BEEN REPRODUCED FROM THE ORDNANCE SURVEY BY PERMISSION OF ORDNANCE SURVEY OF THE CONTROLLER OF HIS MAJESTY'S STATIONERY OFFICE. © CROWN COPYRIGHT AND DATABASE RIGHTS 2025 AC000807948. © BLUESKY INTERNATIONAL LTD. NATIONAL GRID ELECTRICITY - 100024241. NATIONAL GRID GAS - 100024886.

A	MARCH 2025	FOR STATUTORY CONSULTATION	MG	TR	SF
Issue	Date	Remarks	Drawn	Checked	Approved

**Title**

NATIONAL GRID  
GRIMSBY TO WALPOLE  
S.42 CONSULTATION PLAN SERIES  
SECTION 2 (SHEET 11 OF 20)  
EAST LINDSEY DISTRICT COUNCIL

**nationalgrid**

**Application Number**


EN020036

**National Grid Drawing Reference**

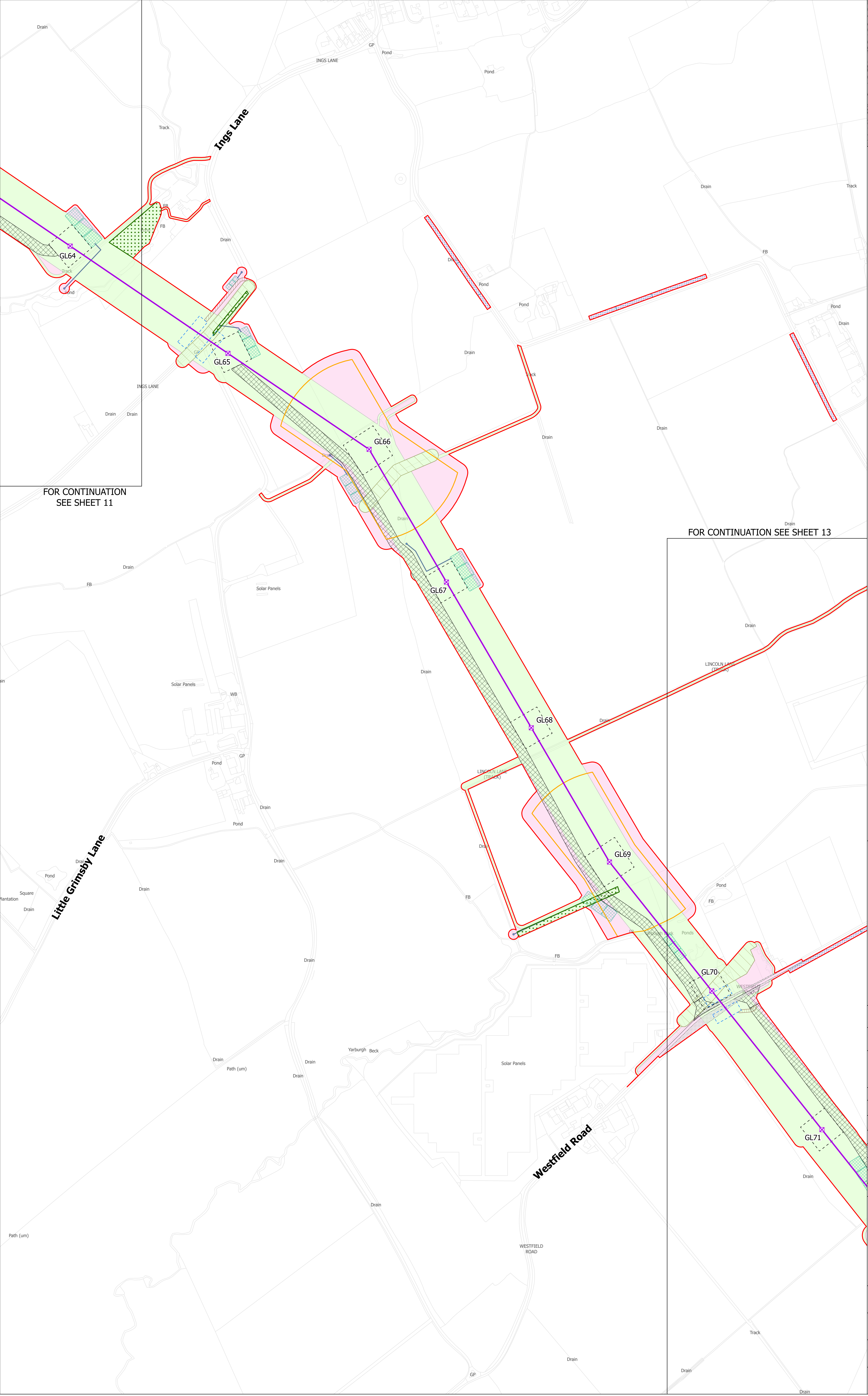
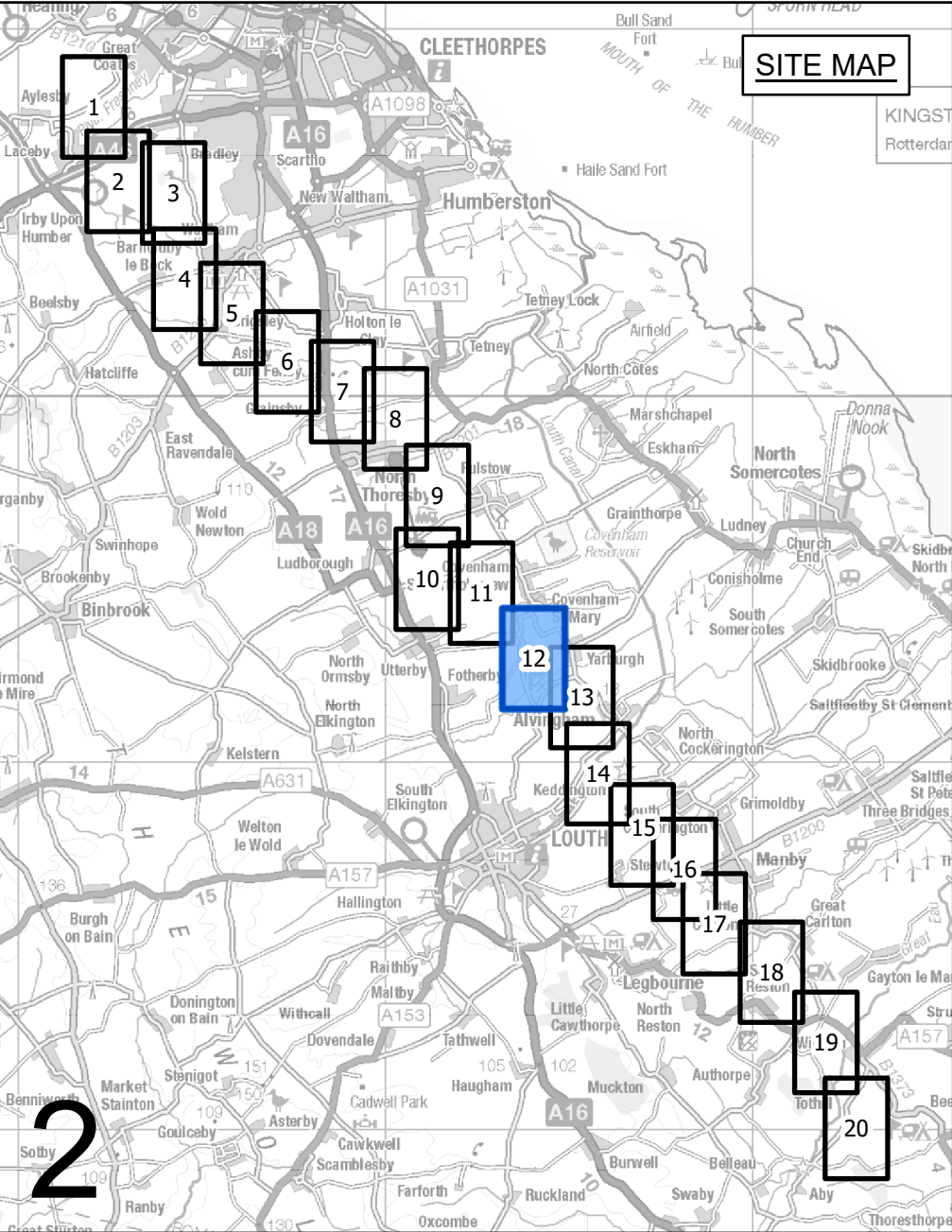
G2W-NG-ENG-PLN-0006

<b>Scale</b>	<b>Sheet Size</b>	<b>Sheet</b>	<b>Issue</b>
1:2,500	A0	SHEET 11 OF 20	A





NATIONAL GRID  
GRIMSBY TO WALPOLE  
S.42 CONSULTATION PLAN SERIES  
SECTION 2 (SHEET 12 OF 20)  
EAST LINDSEY DISTRICT COUNCIL

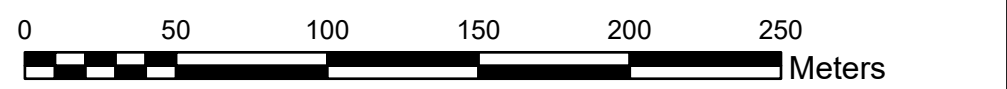


- LEGEND**
- LOCAL AUTHORITY BOUNDARY
  - SECTION BOUNDARY
  - SHEET INDEX CUTLINES
  - INDICATIVE ZONE FOR TEMPORARY CONSTRUCTION WORKS
  - INDICATIVE ZONE FOR PERMANENT ASSETS
  - INDICATIVE NEW LATTICE PYLON
  - INDICATIVE NEW GANTRY
  - INDICATIVE NEW LOW HEIGHT LATTICE PYLON
  - INDICATIVE TEMPORARY STRUCTURE
  - EXISTING LATTICE PYLON - NOT AFFECTED
  - EXISTING LATTICE PYLON - TO BE DISMANTLED
  - INDICATIVE NEW OVERHEAD LINE
  - INDICATIVE TEMPORARY OVERHEAD LINE
  - EXISTING OVERHEAD LINE - TO BE MODIFIED
  - EXISTING OVERHEAD LINE - TO BE DISMANTLED
  - DRAFT ORDER LIMITS
  - EXISTING SUBSTATION BOUNDARY
  - INDICATIVE NEW SUBSTATION BOUNDARY
  - INDICATIVE ACCESS ROUTE - STONE
  - INDICATIVE ACCESS ROUTE - TRACKWAY
  - INDICATIVE PERMANENT SUBSTATION ACCESS ROUTE
  - INDICATIVE VISIBILITY SPLAY
  - INDICATIVE AREA FOR TEMPORARY HIGHWAY IMPROVEMENTS
  - INDICATIVE PYLON WORKING AREA
  - INDICATIVE PYLON STRINGING POSITION
  - INDICATIVE CROSSING PROTECTION WORK AREA
  - INDICATIVE CONSTRUCTION COMPOUND
  - INDICATIVE STATUTORY UNDERTAKER WORKS
  - INDICATIVE ENVIRONMENTAL MITIGATION
  - INDICATIVE OUTFALL
  - INDICATIVE OUTFALL PIPES
  - INDICATIVE SUSTAINABLE DRAINAGE SYSTEM BASIN

**Notes**

This drawing is scaled at paper size A0, therefore any prints taken at smaller sizes will affect accuracy of the measurement units and should not be scaled against.

Coordinate System: British National Grid  
Sheet X Centroid Coordinate: 392835 Sheet Y Centroid Coordinate: 534039



BACKGROUND MAPPING INFORMATION HAS BEEN REPRODUCED FROM THE ORDNANCE SURVEY BY PERMISSION OF ORDNANCE SURVEY OF THE CONTROLLER OF HIS MAJESTY'S STATIONERY OFFICE. © CROWN COPYRIGHT AND DATABASE RIGHTS 2025 AC0000807948. © BLUESKY INTERNATIONAL LTD. NATIONAL GRID ELECTRICITY - 100024241. NATIONAL GRID GAS - 100024886.

A	MARCH 2025	FOR STATUTORY CONSULTATION	MG	TR	SF
Issue	Date	Remarks	Drawn	Checked	Approved

**Title**

NATIONAL GRID  
GRIMSBY TO WALPOLE  
S.42 CONSULTATION PLAN SERIES  
SECTION 2 (SHEET 12 OF 20)  
EAST LINDSEY DISTRICT COUNCIL

**nationalgrid**

**Application Number**

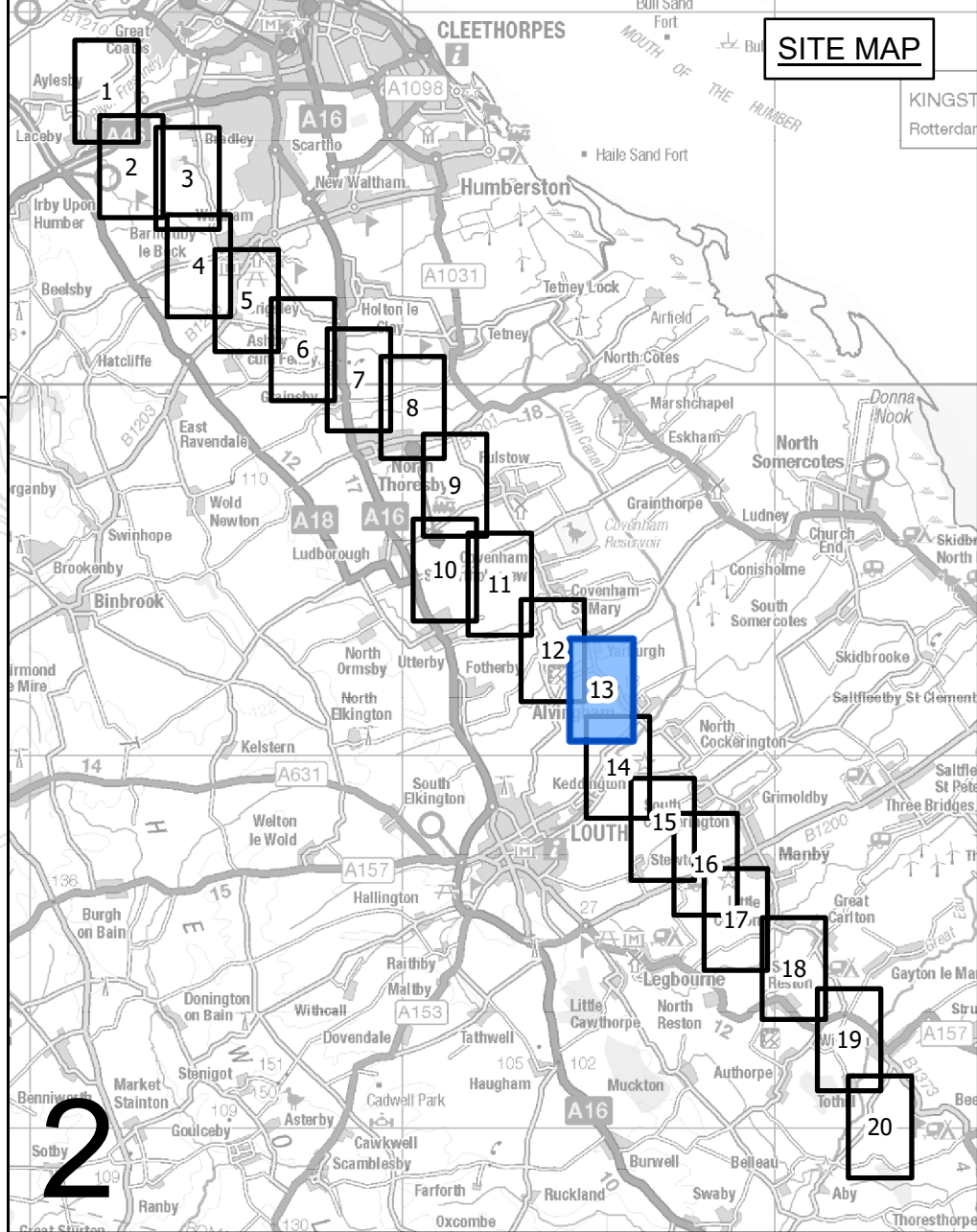
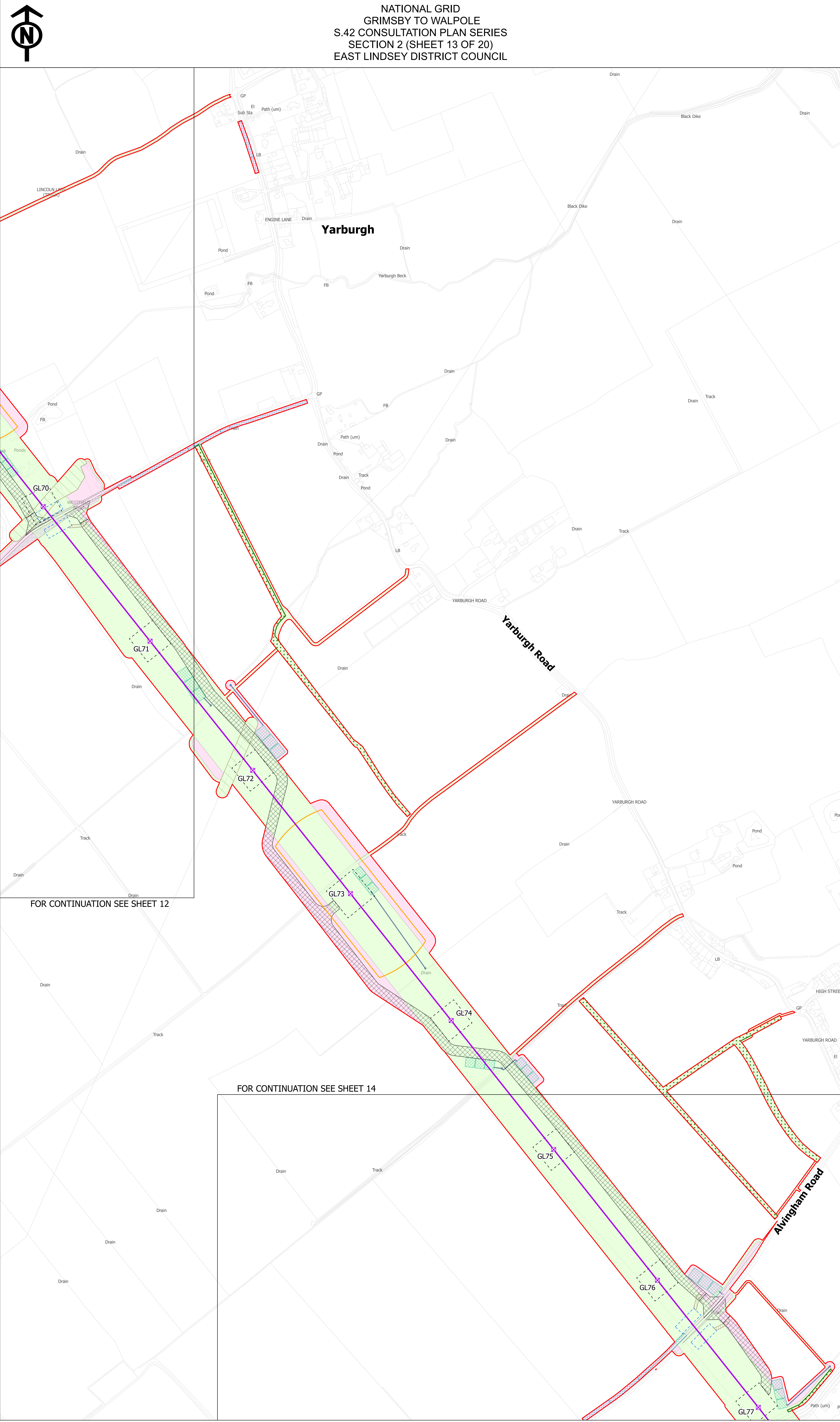
EN020036

**National Grid Drawing Reference**

G2W-NG-ENG-PLN-0006

Scale	Sheet Size	Sheet	Issue
1:2,500	A0	SHEET 12 OF 20	A





- LEGEND**
- LOCAL AUTHORITY BOUNDARY
  - SECTION BOUNDARY
  - SHEET INDEX CUTLINES
  - INDICATIVE ZONE FOR TEMPORARY CONSTRUCTION WORKS
  - INDICATIVE ZONE FOR PERMANENT ASSETS
  - INDICATIVE NEW LATTICE PYLON
  - INDICATIVE NEW GANTRY
  - INDICATIVE NEW LOW HEIGHT LATTICE PYLON
  - INDICATIVE TEMPORARY STRUCTURE
  - EXISTING LATTICE PYLON - NOT AFFECTED
  - EXISTING LATTICE PYLON - TO BE DISMANTLED
  - INDICATIVE NEW OVERHEAD LINE
  - INDICATIVE TEMPORARY OVERHEAD LINE
  - EXISTING OVERHEAD LINE - TO BE MODIFIED
  - EXISTING OVERHEAD LINE - TO BE DISMANTLED
  - DRAFT ORDER LIMITS
  - EXISTING SUBSTATION BOUNDARY
  - INDICATIVE NEW SUBSTATION BOUNDARY
  - INDICATIVE ACCESS ROUTE - STONE
  - INDICATIVE ACCESS ROUTE - TRACKWAY
  - INDICATIVE PERMANENT SUBSTATION ACCESS ROUTE
  - INDICATIVE VISIBILITY SPLAY
  - INDICATIVE AREA FOR TEMPORARY HIGHWAY IMPROVEMENTS
  - INDICATIVE PYLON WORKING AREA
  - INDICATIVE PYLON STRINGING POSITION
  - INDICATIVE CROSSING PROTECTION WORK AREA
  - INDICATIVE CONSTRUCTION COMPOUND
  - INDICATIVE STATUTORY UNDERTAKER WORKS
  - INDICATIVE ENVIRONMENTAL MITIGATION
  - INDICATIVE OUTFALL
  - INDICATIVE OUTFALL PIPES
  - INDICATIVE SUSTAINABLE DRAINAGE SYSTEM BASIN

**Notes**

This drawing is scaled at paper size A0, therefore any prints taken at smaller sizes will affect accuracy of the measurement units and should not be scaled against.

Coordinate System: British National Grid  
Sheet X Centroid Coordinate: 391776 Sheet Y Centroid Coordinate: 535352

0 50 100 150 200 250 Meters

BACKGROUND MAPPING INFORMATION HAS BEEN REPRODUCED FROM THE ORDNANCE SURVEY BY PERMISSION OF ORDNANCE SURVEY OF THE CONTROLLER OF HIS MAJESTY'S STATIONERY OFFICE. © CROWN COPYRIGHT AND DATABASE RIGHTS 2025 AC0000807948. © BLUESKY INTERNATIONAL LTD. NATIONAL GRID ELECTRICITY - 100024241. NATIONAL GRID GAS - 100024886.

A	MARCH 2025	FOR STATUTORY CONSULTATION	MG	TR	SF
Issue	Date	Remarks	Drawn	Checked	Approved

**Title**

NATIONAL GRID  
GRIMSBY TO WALPOLE  
S.42 CONSULTATION PLAN SERIES  
SECTION 2 (SHEET 13 OF 20)  
EAST LINDSEY DISTRICT COUNCIL

**nationalgrid**

**Application Number**

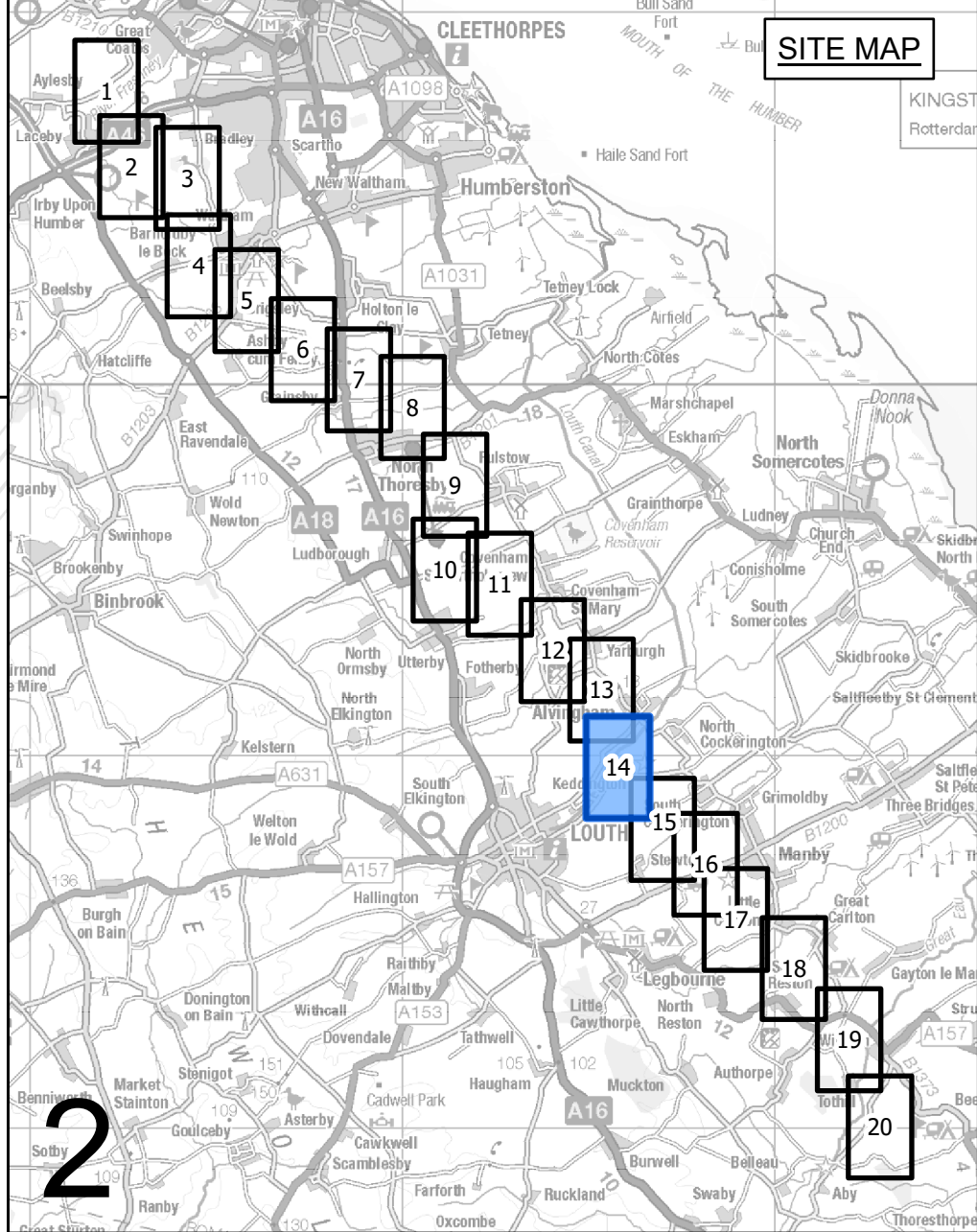
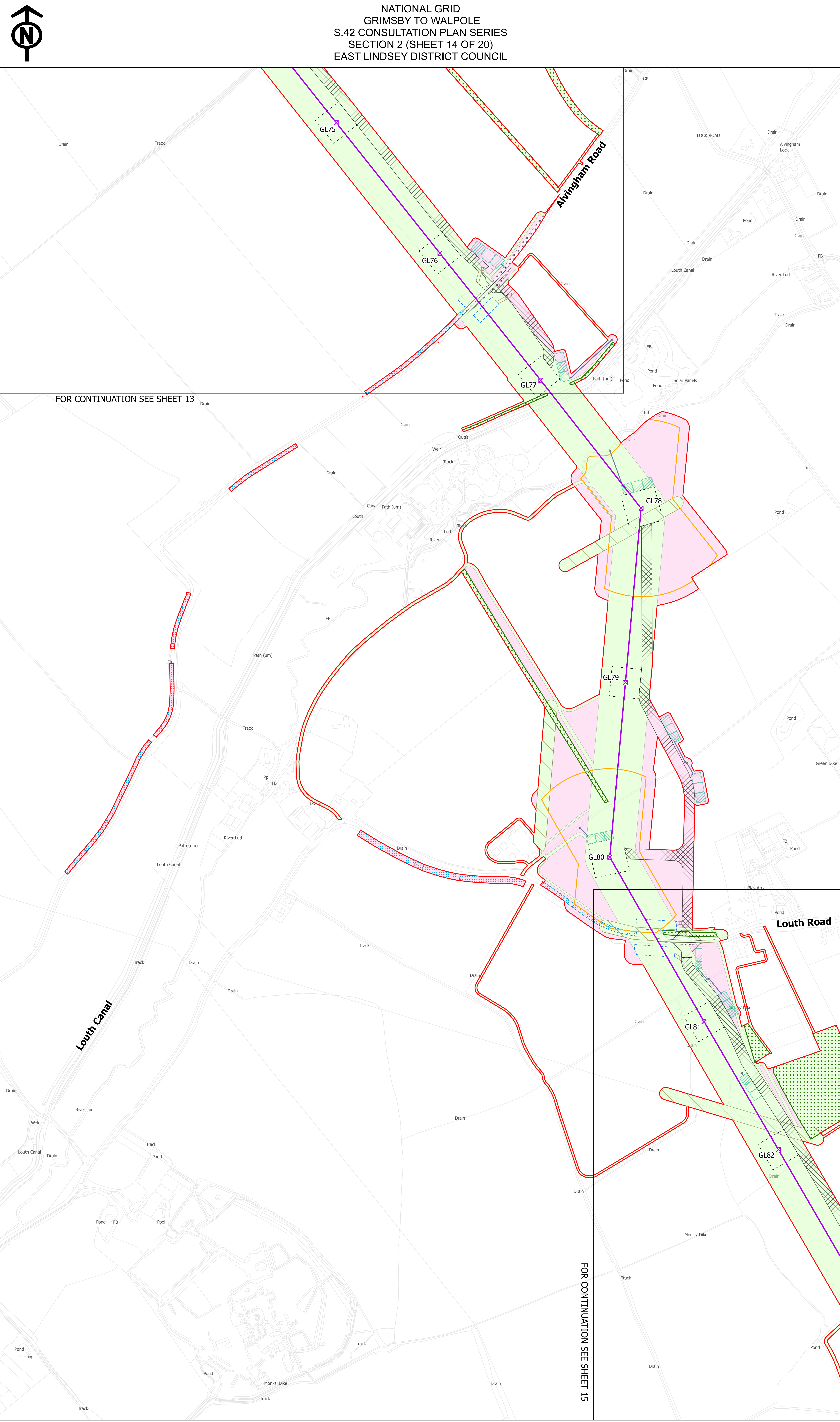
EN020036

**National Grid Drawing Reference**

G2W-NG-ENG-PLN-0006

Scale	Sheet Size	Sheet	Issue
1:2,500	A0	SHEET 13 OF 20	A





- LEGEND**
- LOCAL AUTHORITY BOUNDARY
  - SECTION BOUNDARY
  - SHEET INDEX CUTLINES
  - INDICATIVE ZONE FOR TEMPORARY CONSTRUCTION WORKS
  - INDICATIVE ZONE FOR PERMANENT ASSETS
  - INDICATIVE NEW LATTICE PYLON
  - INDICATIVE NEW GANTRY
  - INDICATIVE NEW LOW HEIGHT LATTICE PYLON
  - INDICATIVE TEMPORARY STRUCTURE
  - EXISTING LATTICE PYLON - NOT AFFECTED
  - EXISTING LATTICE PYLON - TO BE DISMANTLED
  - INDICATIVE NEW OVERHEAD LINE
  - INDICATIVE TEMPORARY OVERHEAD LINE
  - EXISTING OVERHEAD LINE - TO BE MODIFIED
  - EXISTING OVERHEAD LINE - TO BE DISMANTLED
  - DRAFT ORDER LIMITS
  - EXISTING SUBSTATION BOUNDARY
  - INDICATIVE NEW SUBSTATION BOUNDARY
  - INDICATIVE ACCESS ROUTE - STONE
  - INDICATIVE ACCESS ROUTE - TRACKWAY
  - INDICATIVE PERMANENT SUBSTATION ACCESS ROUTE
  - INDICATIVE VISIBILITY SPLAY
  - INDICATIVE AREA FOR TEMPORARY HIGHWAY IMPROVEMENTS
  - INDICATIVE PYLON WORKING AREA
  - INDICATIVE PYLON STRINGING POSITION
  - INDICATIVE CROSSING PROTECTION WORK AREA
  - INDICATIVE CONSTRUCTION COMPOUND
  - INDICATIVE STATUTORY UNDERTAKER WORKS
  - INDICATIVE ENVIRONMENTAL MITIGATION
  - INDICATIVE OUTFALL
  - INDICATIVE OUTFALL PIPES
  - INDICATIVE SUSTAINABLE DRAINAGE SYSTEM BASIN

**Notes**

This drawing is scaled at paper size A0, therefore any prints taken at smaller sizes will affect accuracy of the measurement units and should not be scaled against.

Coordinate System: British National Grid  
Sheet X Centroid Coordinate: 389693 Sheet Y Centroid Coordinate: 535793



BACKGROUND MAPPING INFORMATION HAS BEEN REPRODUCED FROM THE ORDNANCE SURVEY BY PERMISSION OF ORDNANCE SURVEY OF THE CONTROLLER OF HIS MAJESTY'S STATIONERY OFFICE. © CROWN COPYRIGHT AND DATABASE RIGHTS 2025 AC000807948. © BLUESKY INTERNATIONAL LTD. NATIONAL GRID ELECTRICITY - 100024241. NATIONAL GRID GAS - 100024886.

A	MARCH 2025	FOR STATUTORY CONSULTATION	MG	TR	SF
Issue	Date	Remarks	Drawn	Checked	Approved

**Title**

NATIONAL GRID  
GRIMSBY TO WALPOLE  
S.42 CONSULTATION PLAN SERIES  
SECTION 2 (SHEET 14 OF 20)  
EAST LINDSEY DISTRICT COUNCIL

**nationalgrid**

**Application Number**


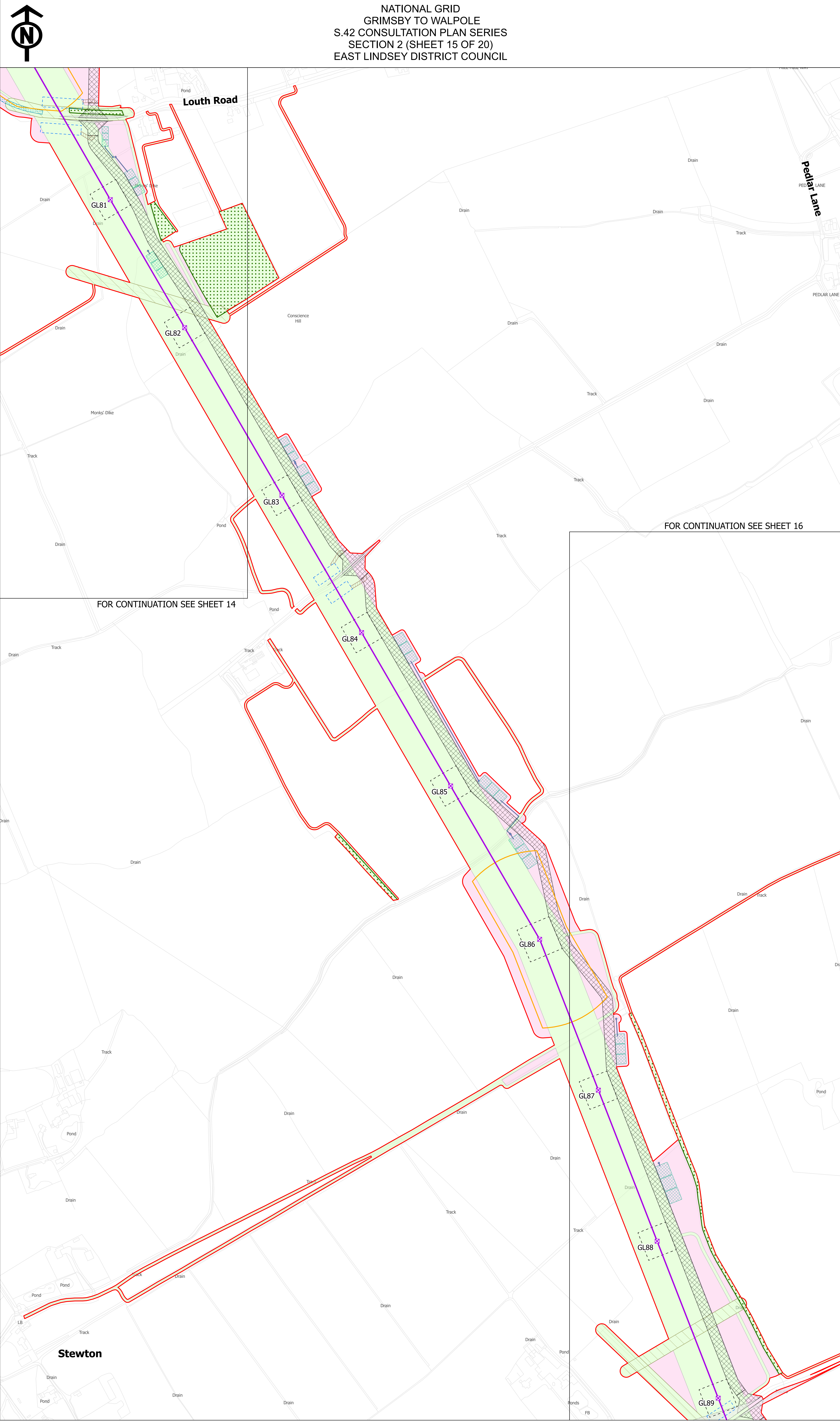
EN020036

**National Grid Drawing Reference**

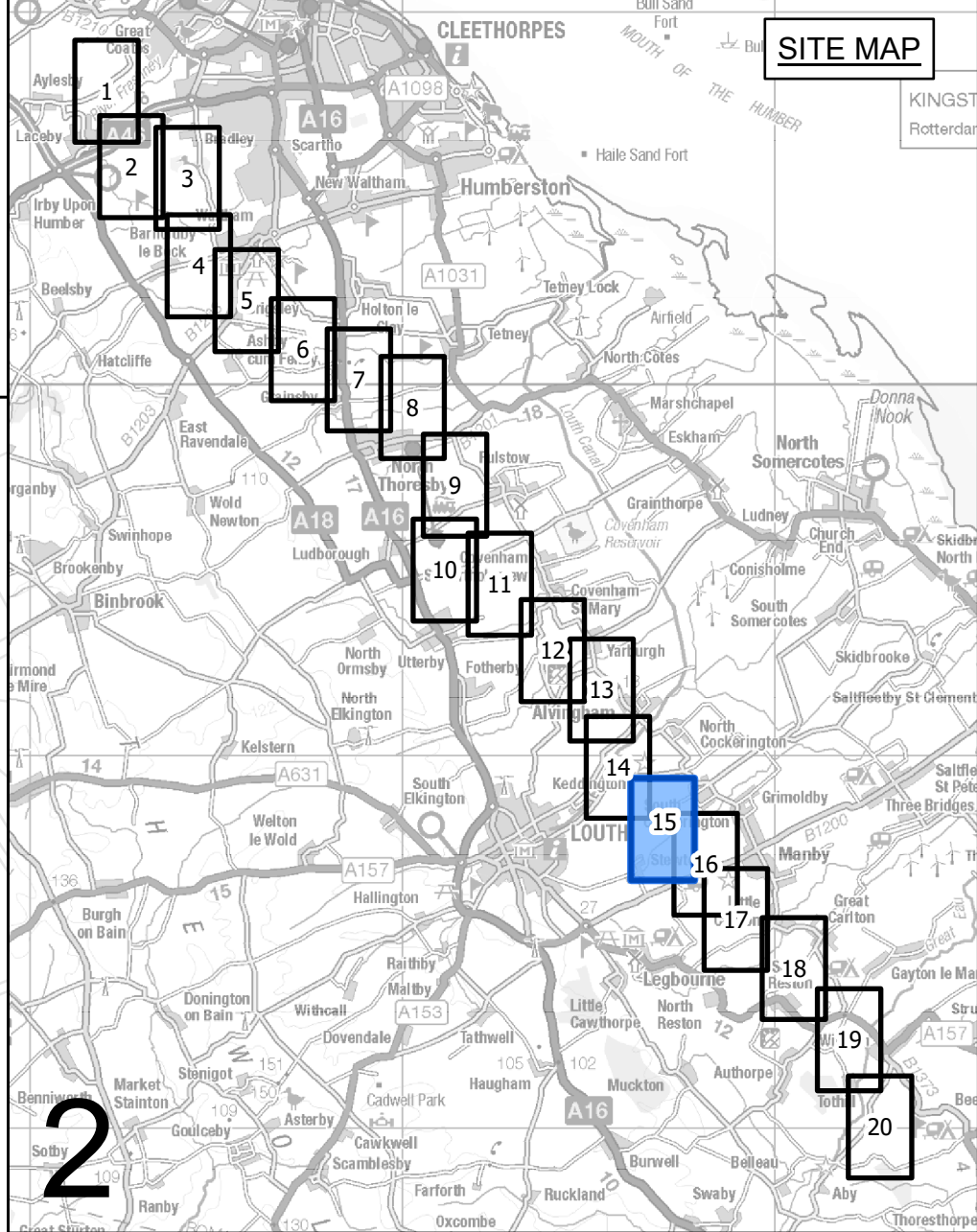
G2W-NG-ENG-PLN-0006

Scale	Sheet Size	Sheet	Issue
1:2,500	A0	SHEET 14 OF 20	A





NATIONAL GRID  
GRIMSBY TO WALPOLE  
S.42 CONSULTATION PLAN SERIES  
SECTION 2 (SHEET 15 OF 20)  
EAST LINDSEY DISTRICT COUNCIL



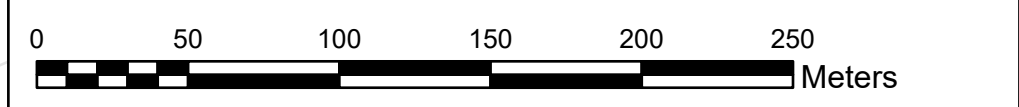
- LEGEND**
- LOCAL AUTHORITY BOUNDARY
  - SECTION BOUNDARY
  - SHEET INDEX CUTLINES
  - INDICATIVE ZONE FOR TEMPORARY CONSTRUCTION WORKS
  - INDICATIVE ZONE FOR PERMANENT ASSETS
  - INDICATIVE NEW LATTICE PYLON
  - INDICATIVE NEW GANTRY
  - INDICATIVE NEW LOW HEIGHT LATTICE PYLON
  - INDICATIVE TEMPORARY STRUCTURE
  - EXISTING LATTICE PYLON - NOT AFFECTED
  - EXISTING LATTICE PYLON - TO BE DISMANTLED
  - INDICATIVE NEW OVERHEAD LINE
  - INDICATIVE TEMPORARY OVERHEAD LINE
  - EXISTING OVERHEAD LINE - TO BE MODIFIED
  - EXISTING OVERHEAD LINE - TO BE DISMANTLED
  - DRAFT ORDER LIMITS
  - EXISTING SUBSTATION BOUNDARY
  - INDICATIVE NEW SUBSTATION BOUNDARY
  - INDICATIVE ACCESS ROUTE - STONE
  - INDICATIVE ACCESS ROUTE - TRACKWAY
  - INDICATIVE PERMANENT SUBSTATION ACCESS ROUTE
  - INDICATIVE VISIBILITY SPLAY
  - INDICATIVE AREA FOR TEMPORARY HIGHWAY IMPROVEMENTS
  - INDICATIVE PYLON WORKING AREA
  - INDICATIVE PYLON STRINGING POSITION
  - INDICATIVE CROSSING PROTECTION WORK AREA
  - INDICATIVE CONSTRUCTION COMPOUND
  - INDICATIVE STATUTORY UNDERTAKER WORKS
  - INDICATIVE ENVIRONMENTAL MITIGATION
  - INDICATIVE OUTFALL
  - INDICATIVE OUTFALL PIPES
  - INDICATIVE SUSTAINABLE DRAINAGE SYSTEM BASIN

FOR CONTINUATION SEE SHEET 14

FOR CONTINUATION SEE SHEET 16

**Notes**  
This drawing is scaled at paper size A0, therefore any prints taken at smaller sizes will affect accuracy of the measurement units and should not be scaled against.

Coordinate System: British National Grid  
Sheet X Centroid Coordinate: 388026 Sheet Y Centroid Coordinate: 536997



BACKGROUND MAPPING INFORMATION HAS BEEN REPRODUCED FROM THE ORDNANCE SURVEY BY PERMISSION OF ORDNANCE SURVEY OF THE CONTROLLER OF HIS MAJESTY'S STATIONERY OFFICE. © CROWN COPYRIGHT AND DATABASE RIGHTS 2025 AC0000807948. © BLUESKY INTERNATIONAL LTD. NATIONAL GRID ELECTRICITY - 100024241. NATIONAL GRID GAS - 100024886.

A	MARCH 2025	FOR STATUTORY CONSULTATION	MG	TR	SF
Issue	Date	Remarks	Drawn	Checked	Approved


**Title**  
NATIONAL GRID  
GRIMSBY TO WALPOLE  
S.42 CONSULTATION PLAN SERIES  
SECTION 2 (SHEET 15 OF 20)  
EAST LINDSEY DISTRICT COUNCIL

**nationalgrid**  
**Application Number**  
EN020036

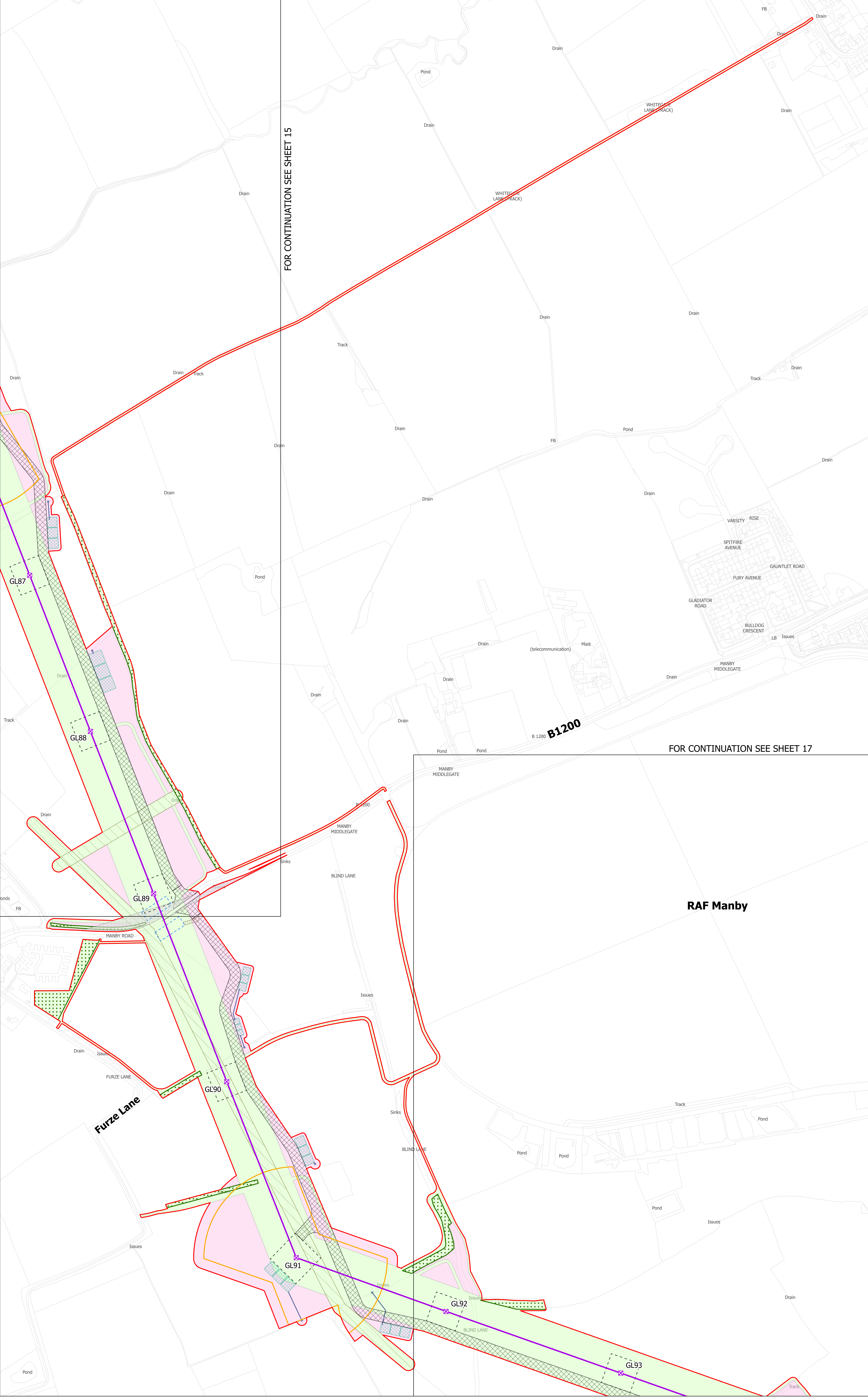
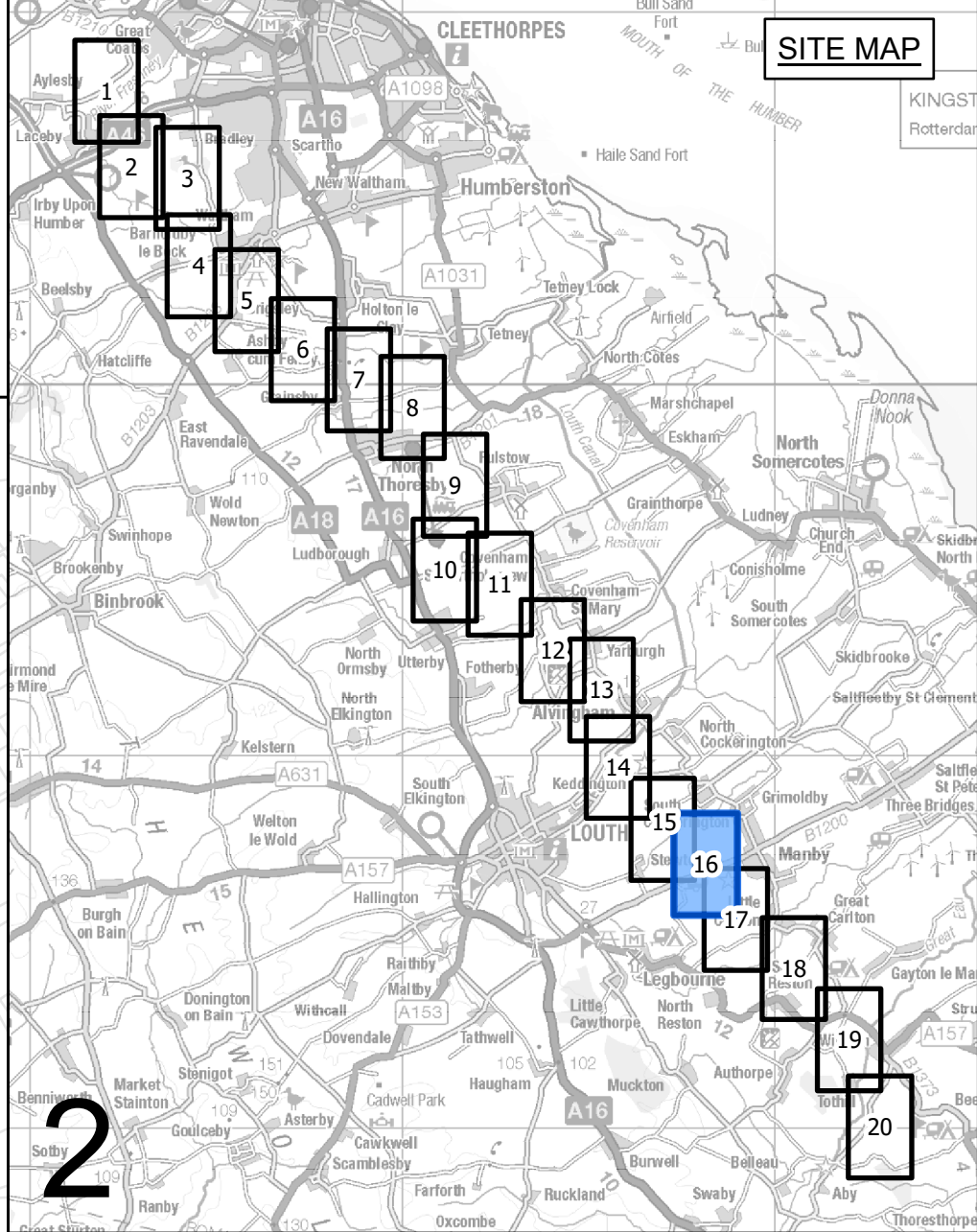
**National Grid Drawing Reference**  
G2W-NG-ENG-PLN-0006

Scale	Sheet Size	Sheet	Issue
1:2,500	A0	SHEET 15 OF 20	A





NATIONAL GRID  
GRIMSBY TO WALPOLE  
S.42 CONSULTATION PLAN SERIES  
SECTION 2 (SHEET 16 OF 20)  
EAST LINDSEY DISTRICT COUNCIL



- LEGEND**
- LOCAL AUTHORITY BOUNDARY
  - SECTION BOUNDARY
  - SHEET INDEX CUTLINES
  - INDICATIVE ZONE FOR TEMPORARY CONSTRUCTION WORKS
  - INDICATIVE ZONE FOR PERMANENT ASSETS
  - INDICATIVE NEW LATTICE PYLON
  - INDICATIVE NEW GANTRY
  - INDICATIVE NEW LOW HEIGHT LATTICE PYLON
  - INDICATIVE TEMPORARY STRUCTURE
  - EXISTING LATTICE PYLON - NOT AFFECTED
  - EXISTING LATTICE PYLON - TO BE DISMANTLED
  - INDICATIVE NEW OVERHEAD LINE
  - INDICATIVE TEMPORARY OVERHEAD LINE
  - EXISTING OVERHEAD LINE - TO BE MODIFIED
  - EXISTING OVERHEAD LINE - TO BE DISMANTLED
  - DRAFT ORDER LIMITS
  - EXISTING SUBSTATION BOUNDARY
  - INDICATIVE NEW SUBSTATION BOUNDARY
  - INDICATIVE ACCESS ROUTE - STONE
  - INDICATIVE ACCESS ROUTE - TRACKWAY
  - INDICATIVE PERMANENT SUBSTATION ACCESS ROUTE
  - INDICATIVE VISIBILITY SPLAY
  - INDICATIVE AREA FOR TEMPORARY HIGHWAY IMPROVEMENTS
  - INDICATIVE PYLON WORKING AREA
  - INDICATIVE PYLON STRINGING POSITION
  - INDICATIVE CROSSING PROTECTION WORK AREA
  - INDICATIVE CONSTRUCTION COMPOUND
  - INDICATIVE STATUTORY UNDERTAKER WORKS
  - INDICATIVE ENVIRONMENTAL MITIGATION
  - INDICATIVE OUTFALL
  - INDICATIVE OUTFALL PIPES
  - INDICATIVE SUSTAINABLE DRAINAGE SYSTEM BASIN

**Notes**

This drawing is scaled at paper size A0, therefore any prints taken at smaller sizes will affect accuracy of the measurement units and should not be scaled against.

Coordinate System: British National Grid  
Sheet X Centroid Coordinate: 387085 Sheet Y Centroid Coordinate: 538152

0 50 100 150 200 250 Meters

BACKGROUND MAPPING INFORMATION HAS BEEN REPRODUCED FROM THE ORDNANCE SURVEY BY PERMISSION OF ORDNANCE SURVEY OF THE CONTROLLER OF HIS MAJESTY'S STATIONERY OFFICE. © CROWN COPYRIGHT AND DATABASE RIGHTS 2025 AC0000807948. © BLUESKY INTERNATIONAL LTD. NATIONAL GRID ELECTRICITY - 100024241. NATIONAL GRID GAS - 100024886.

A	MARCH 2025	FOR STATUTORY CONSULTATION	MG	TR	SF
Issue	Date	Remarks	Drawn	Checked	Approved

**Title**

NATIONAL GRID  
GRIMSBY TO WALPOLE  
S.42 CONSULTATION PLAN SERIES  
SECTION 2 (SHEET 16 OF 20)  
EAST LINDSEY DISTRICT COUNCIL


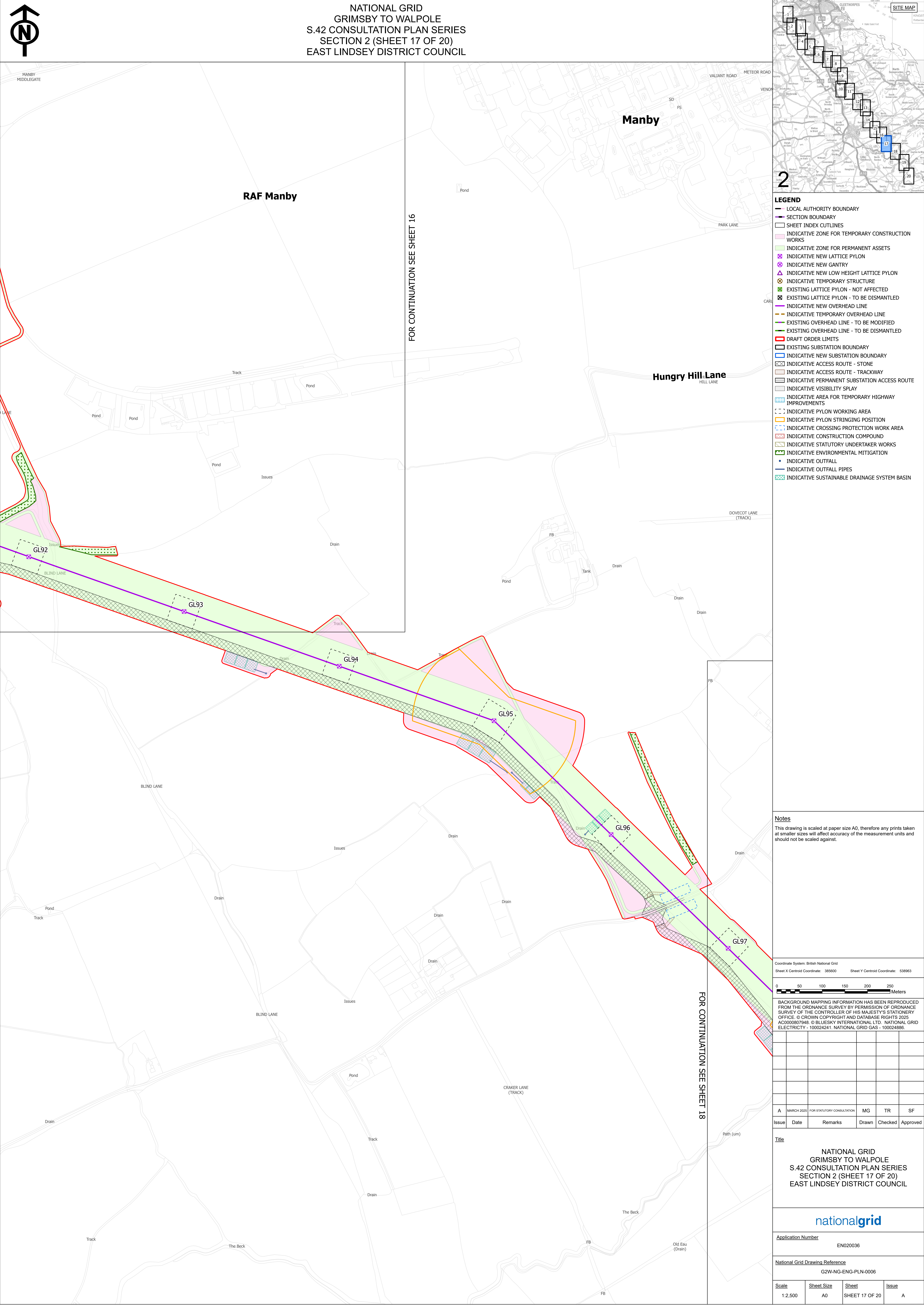
**nationalgrid**

Application Number  
EN020036

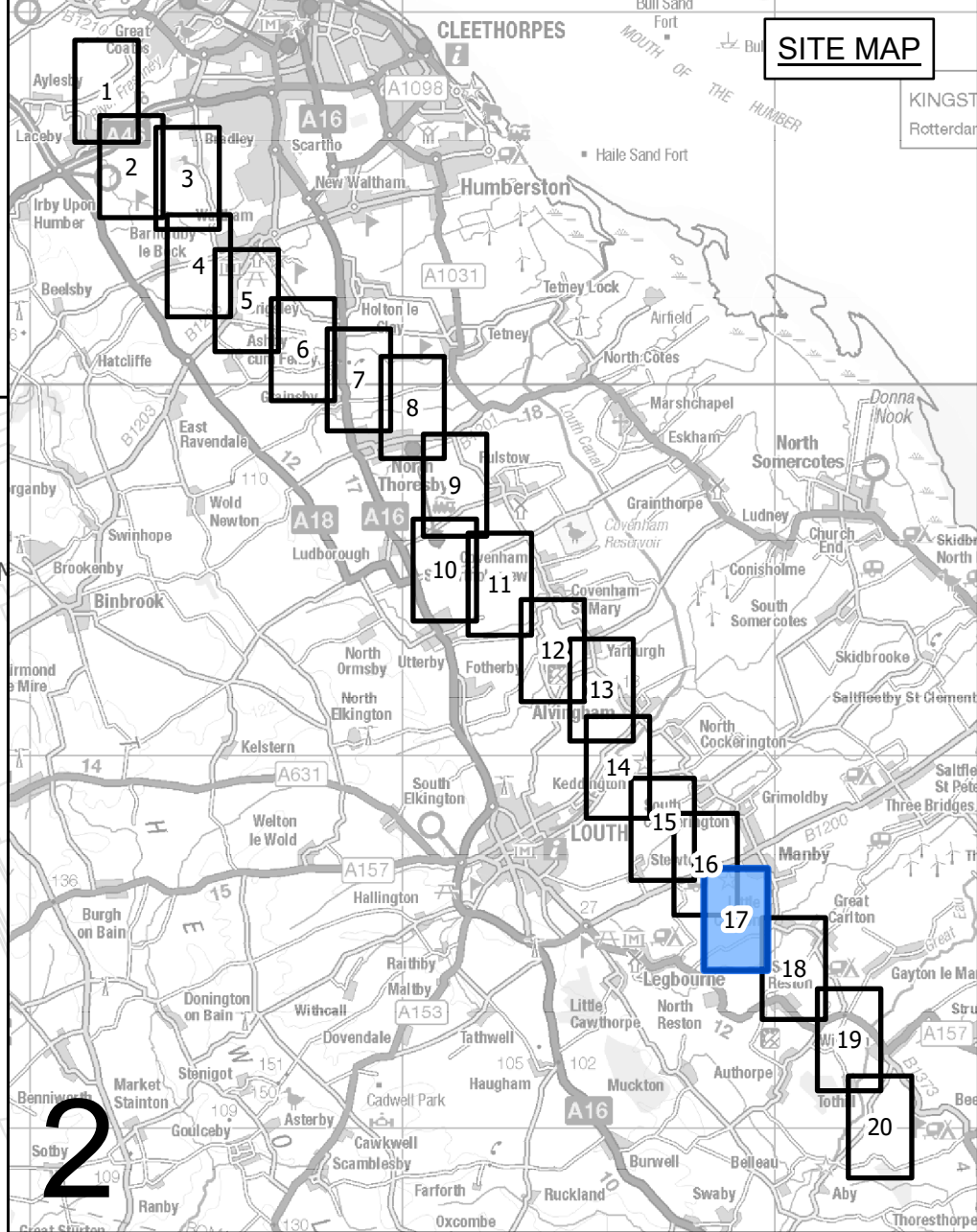
National Grid Drawing Reference  
G2W-NG-ENG-PLN-0006

Scale	Sheet Size	Sheet	Issue
1:2,500	A0	SHEET 16 OF 20	A





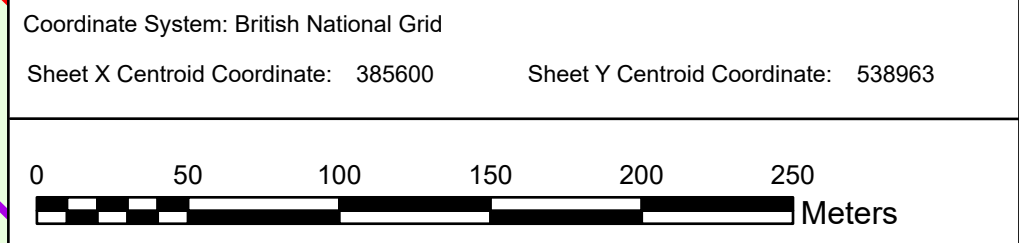
NATIONAL GRID  
GRIMSBY TO WALPOLE  
S.42 CONSULTATION PLAN SERIES  
SECTION 2 (SHEET 17 OF 20)  
EAST LINDSEY DISTRICT COUNCIL



- LEGEND**
- LOCAL AUTHORITY BOUNDARY
  - SECTION BOUNDARY
  - SHEET INDEX CUTLINES
  - INDICATIVE ZONE FOR TEMPORARY CONSTRUCTION WORKS
  - INDICATIVE ZONE FOR PERMANENT ASSETS
  - INDICATIVE NEW LATTICE PYLON
  - INDICATIVE NEW GANTRY
  - INDICATIVE NEW LOW HEIGHT LATTICE PYLON
  - INDICATIVE TEMPORARY STRUCTURE
  - EXISTING LATTICE PYLON - NOT AFFECTED
  - EXISTING LATTICE PYLON - TO BE DISMANTLED
  - INDICATIVE NEW OVERHEAD LINE
  - INDICATIVE TEMPORARY OVERHEAD LINE
  - EXISTING OVERHEAD LINE - TO BE MODIFIED
  - EXISTING OVERHEAD LINE - TO BE DISMANTLED
  - DRAFT ORDER LIMITS
  - EXISTING SUBSTATION BOUNDARY
  - INDICATIVE NEW SUBSTATION BOUNDARY
  - INDICATIVE ACCESS ROUTE - STONE
  - INDICATIVE ACCESS ROUTE - TRACKWAY
  - INDICATIVE PERMANENT SUBSTATION ACCESS ROUTE
  - INDICATIVE VISIBILITY SPLAY
  - INDICATIVE AREA FOR TEMPORARY HIGHWAY IMPROVEMENTS
  - INDICATIVE PYLON WORKING AREA
  - INDICATIVE PYLON STRINGING POSITION
  - INDICATIVE CROSSING PROTECTION WORK AREA
  - INDICATIVE CONSTRUCTION COMPOUND
  - INDICATIVE STATUTORY UNDERTAKER WORKS
  - INDICATIVE ENVIRONMENTAL MITIGATION
  - INDICATIVE OUTFALL
  - INDICATIVE OUTFALL PIPES
  - INDICATIVE SUSTAINABLE DRAINAGE SYSTEM BASIN

**Notes**

This drawing is scaled at paper size A0, therefore any prints taken at smaller sizes will affect accuracy of the measurement units and should not be scaled against.



BACKGROUND MAPPING INFORMATION HAS BEEN REPRODUCED FROM THE ORDNANCE SURVEY BY PERMISSION OF ORDNANCE SURVEY OF THE CONTROLLER OF HIS MAJESTY'S STATIONERY OFFICE. © CROWN COPYRIGHT AND DATABASE RIGHTS 2025 AC0000807948. © BLUEISKY INTERNATIONAL LTD. NATIONAL GRID ELECTRICITY - 100024241. NATIONAL GRID GAS - 100024886.

A	MARCH 2025	FOR STATUTORY CONSULTATION	MG	TR	SF
Issue	Date	Remarks	Drawn	Checked	Approved

**Title**

NATIONAL GRID  
GRIMSBY TO WALPOLE  
S.42 CONSULTATION PLAN SERIES  
SECTION 2 (SHEET 17 OF 20)  
EAST LINDSEY DISTRICT COUNCIL

**nationalgrid**

**Application Number**


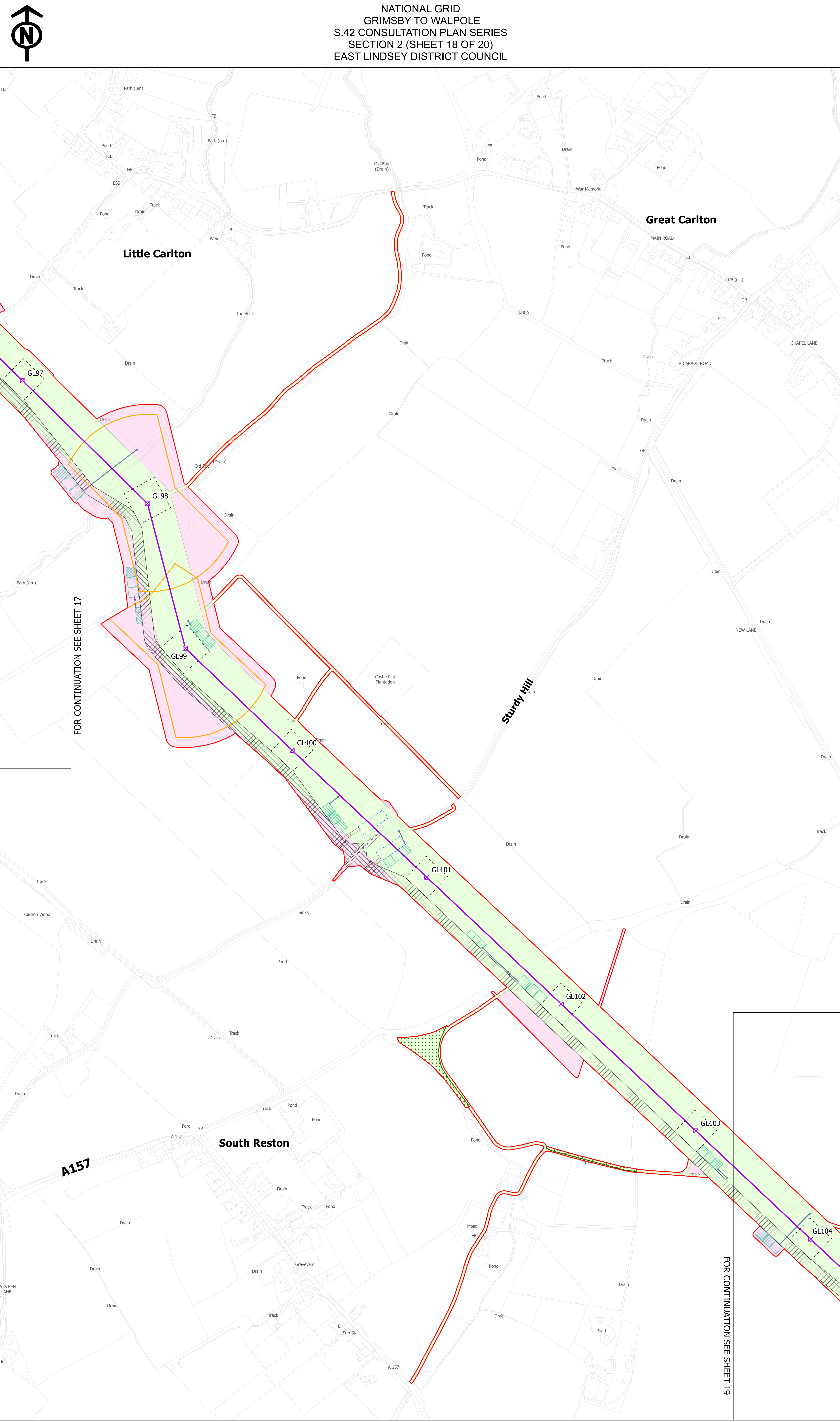
EN020036

**National Grid Drawing Reference**

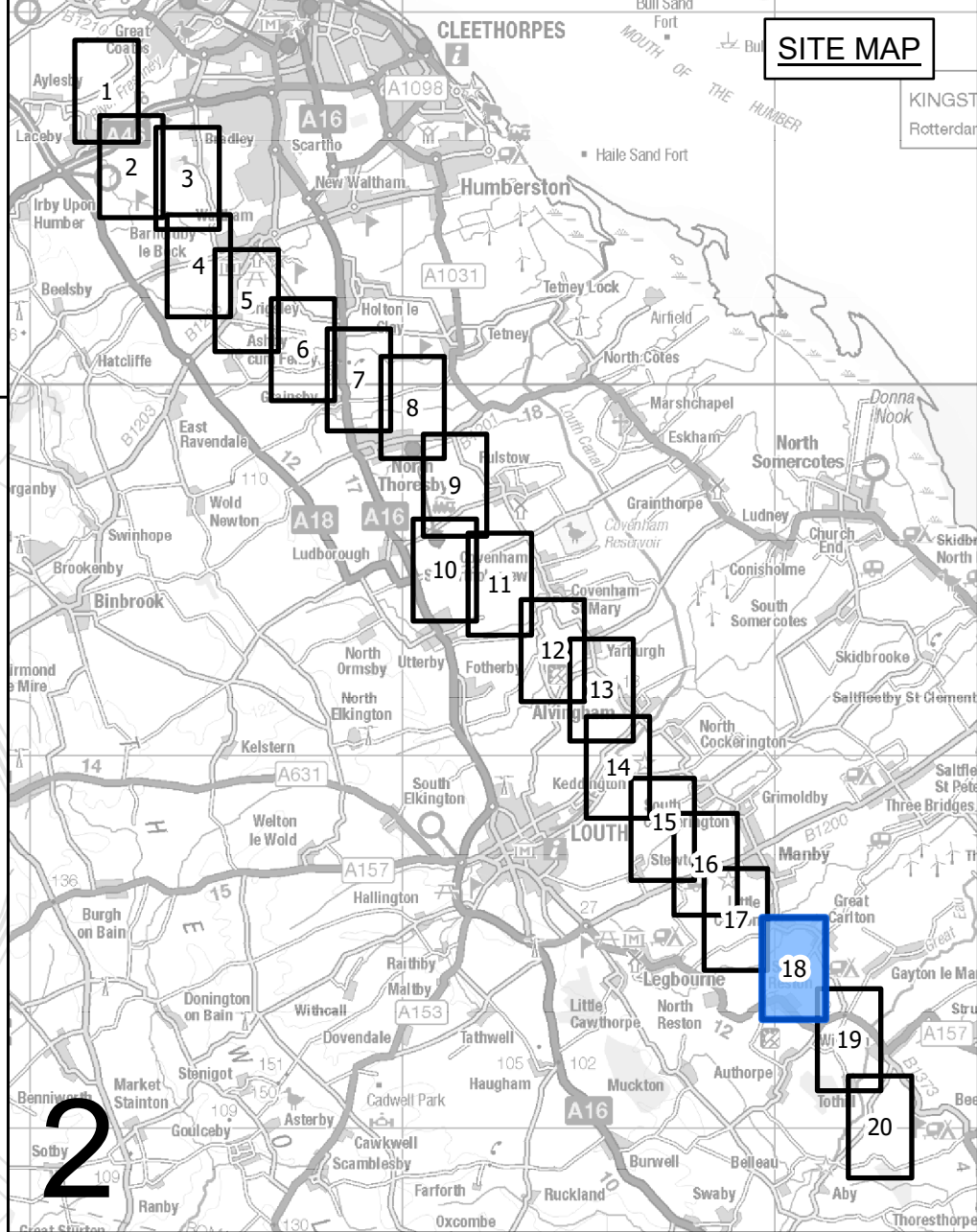
G2W-NG-ENG-PLN-0006

Scale	Sheet Size	Sheet	Issue
1:2,500	A0	SHEET 17 OF 20	A





NATIONAL GRID  
GRIMSBY TO WALPOLE  
S.42 CONSULTATION PLAN SERIES  
SECTION 2 (SHEET 18 OF 20)  
EAST LINDSEY DISTRICT COUNCIL



- LEGEND**
- LOCAL AUTHORITY BOUNDARY
  - SECTION BOUNDARY
  - SHEET INDEX CUTLINES
  - INDICATIVE ZONE FOR TEMPORARY CONSTRUCTION WORKS
  - INDICATIVE ZONE FOR PERMANENT ASSETS
  - INDICATIVE NEW LATTICE PYLON
  - INDICATIVE NEW GANTRY
  - INDICATIVE NEW LOW HEIGHT LATTICE PYLON
  - INDICATIVE TEMPORARY STRUCTURE
  - EXISTING LATTICE PYLON - NOT AFFECTED
  - EXISTING LATTICE PYLON - TO BE DISMANTLED
  - INDICATIVE NEW OVERHEAD LINE
  - INDICATIVE TEMPORARY OVERHEAD LINE
  - EXISTING OVERHEAD LINE - TO BE MODIFIED
  - EXISTING OVERHEAD LINE - TO BE DISMANTLED
  - DRAFT ORDER LIMITS
  - EXISTING SUBSTATION BOUNDARY
  - INDICATIVE NEW SUBSTATION BOUNDARY
  - INDICATIVE ACCESS ROUTE - STONE
  - INDICATIVE ACCESS ROUTE - TRACKWAY
  - INDICATIVE PERMANENT SUBSTATION ACCESS ROUTE
  - INDICATIVE VISIBILITY SPLAY
  - INDICATIVE AREA FOR TEMPORARY HIGHWAY IMPROVEMENTS
  - INDICATIVE PYLON WORKING AREA
  - INDICATIVE PYLON STRINGING POSITION
  - INDICATIVE CROSSING PROTECTION WORK AREA
  - INDICATIVE CONSTRUCTION COMPOUND
  - INDICATIVE STATUTORY UNDERTAKER WORKS
  - INDICATIVE ENVIRONMENTAL MITIGATION
  - INDICATIVE OUTFALL
  - INDICATIVE OUTFALL PIPES
  - INDICATIVE SUSTAINABLE DRAINAGE SYSTEM BASIN

**Notes**

This drawing is scaled at paper size A0, therefore any prints taken at smaller sizes will affect accuracy of the measurement units and should not be scaled against.

Coordinate System: British National Grid  
Sheet X Centroid Coordinate: 384278 Sheet Y Centroid Coordinate: 540525

0 50 100 150 200 250 Meters

BACKGROUND MAPPING INFORMATION HAS BEEN REPRODUCED FROM THE ORDNANCE SURVEY BY PERMISSION OF ORDNANCE SURVEY OF THE CONTROLLER OF HIS MAJESTY'S STATIONERY OFFICE. © CROWN COPYRIGHT AND DATABASE RIGHTS 2025 AC0000807948. © BLUESKY INTERNATIONAL LTD. NATIONAL GRID ELECTRICITY - 100024241. NATIONAL GRID GAS - 100024886.

A	MARCH 2025	FOR STATUTORY CONSULTATION	MG	TR	SF
Issue	Date	Remarks	Drawn	Checked	Approved

**Title**

NATIONAL GRID  
GRIMSBY TO WALPOLE  
S.42 CONSULTATION PLAN SERIES  
SECTION 2 (SHEET 18 OF 20)  
EAST LINDSEY DISTRICT COUNCIL


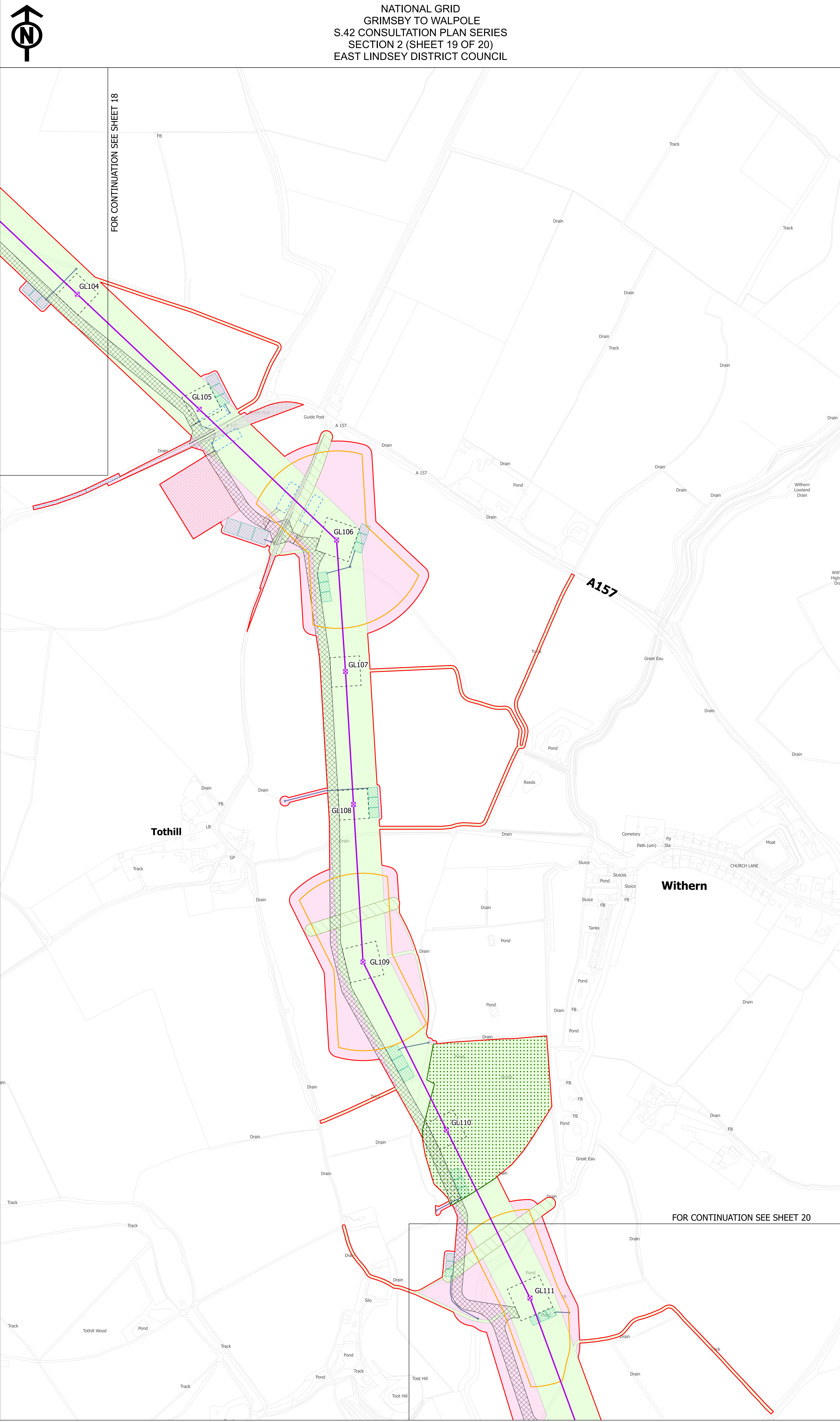
**nationalgrid**

Application Number  
EN020036

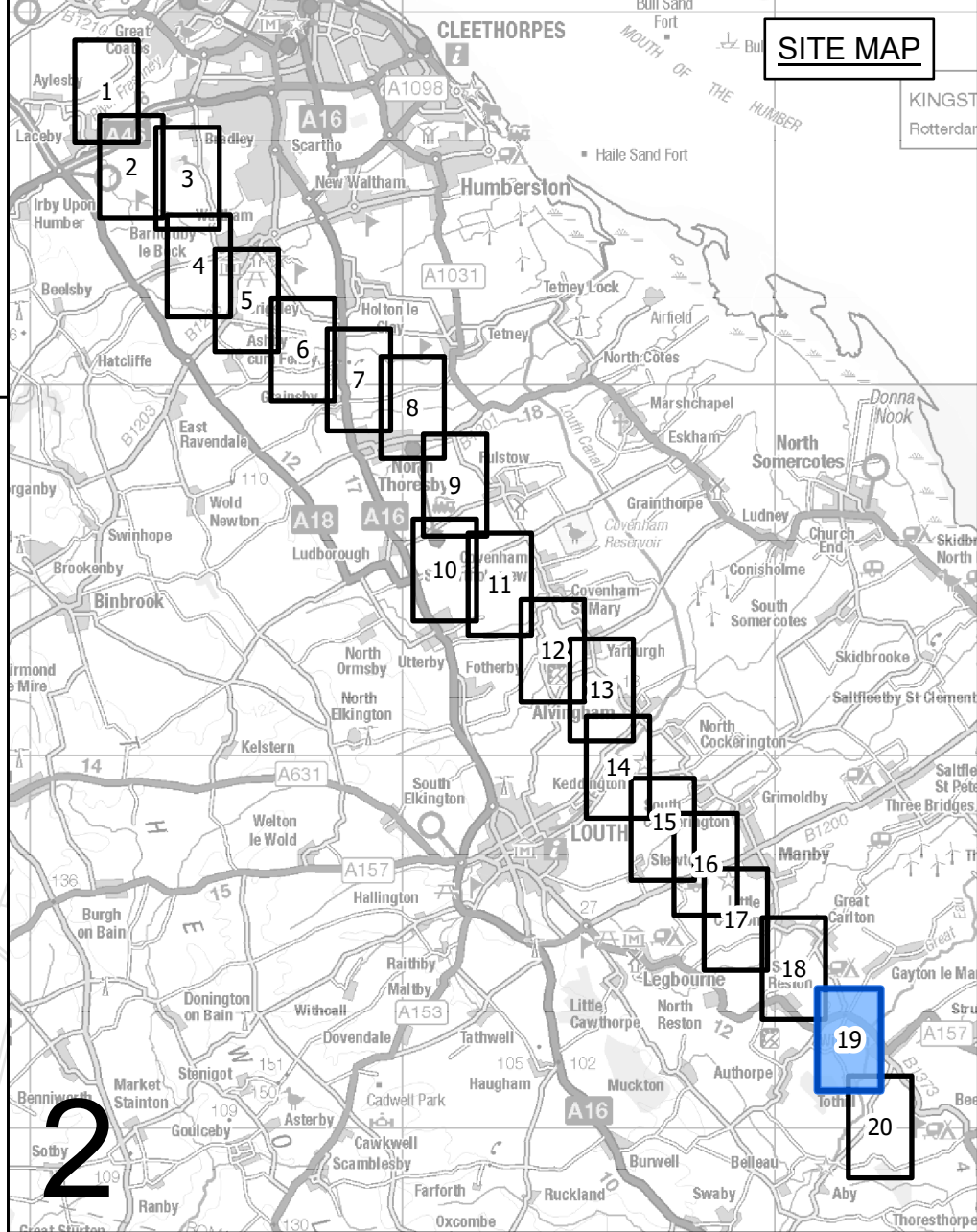
National Grid Drawing Reference  
G2W-NG-ENG-PLN-0006

Scale	Sheet Size	Sheet	Issue
1:2,500	A0	SHEET 18 OF 20	A





NATIONAL GRID  
GRIMSBY TO WALPOLE  
S.42 CONSULTATION PLAN SERIES  
SECTION 2 (SHEET 19 OF 20)  
EAST LINDSEY DISTRICT COUNCIL



- LEGEND**
- LOCAL AUTHORITY BOUNDARY
  - SECTION BOUNDARY
  - SHEET INDEX CUTLINES
  - INDICATIVE ZONE FOR TEMPORARY CONSTRUCTION WORKS
  - INDICATIVE ZONE FOR PERMANENT ASSETS
  - INDICATIVE NEW LATTICE PYLON
  - INDICATIVE NEW GANTRY
  - INDICATIVE NEW LOW HEIGHT LATTICE PYLON
  - INDICATIVE TEMPORARY STRUCTURE
  - EXISTING LATTICE PYLON - NOT AFFECTED
  - EXISTING LATTICE PYLON - TO BE DISMANTLED
  - INDICATIVE NEW OVERHEAD LINE
  - INDICATIVE TEMPORARY OVERHEAD LINE
  - EXISTING OVERHEAD LINE - TO BE MODIFIED
  - EXISTING OVERHEAD LINE - TO BE DISMANTLED
  - DRAFT ORDER LIMITS
  - EXISTING SUBSTATION BOUNDARY
  - INDICATIVE NEW SUBSTATION BOUNDARY
  - INDICATIVE ACCESS ROUTE - STONE
  - INDICATIVE ACCESS ROUTE - TRACKWAY
  - INDICATIVE PERMANENT SUBSTATION ACCESS ROUTE
  - INDICATIVE VISIBILITY SPLAY
  - INDICATIVE AREA FOR TEMPORARY HIGHWAY IMPROVEMENTS
  - INDICATIVE PYLON WORKING AREA
  - INDICATIVE PYLON STRINGING POSITION
  - INDICATIVE CROSSING PROTECTION WORK AREA
  - INDICATIVE CONSTRUCTION COMPOUND
  - INDICATIVE STATUTORY UNDERTAKER WORKS
  - INDICATIVE ENVIRONMENTAL MITIGATION
  - INDICATIVE OUTFALL
  - INDICATIVE OUTFALL PIPES
  - INDICATIVE SUSTAINABLE DRAINAGE SYSTEM BASIN

**Notes**

This drawing is scaled at paper size A0, therefore any prints taken at smaller sizes will affect accuracy of the measurement units and should not be scaled against.

Coordinate System: British National Grid  
Sheet X Centroid Coordinate: 382382 Sheet Y Centroid Coordinate: 542012



BACKGROUND MAPPING INFORMATION HAS BEEN REPRODUCED FROM THE ORDNANCE SURVEY BY PERMISSION OF ORDNANCE SURVEY OF THE CONTROLLER OF HIS MAJESTY'S STATIONERY OFFICE. © CROWN COPYRIGHT AND DATABASE RIGHTS 2025 AC0000807948. © BLUESKY INTERNATIONAL LTD. NATIONAL GRID ELECTRICITY - 100024241. NATIONAL GRID GAS - 100024886.

A	MARCH 2025	FOR STATUTORY CONSULTATION	MG	TR	SF
Issue	Date	Remarks	Drawn	Checked	Approved

**Title**

NATIONAL GRID  
GRIMSBY TO WALPOLE  
S.42 CONSULTATION PLAN SERIES  
SECTION 2 (SHEET 19 OF 20)  
EAST LINDSEY DISTRICT COUNCIL

**nationalgrid**

**Application Number**

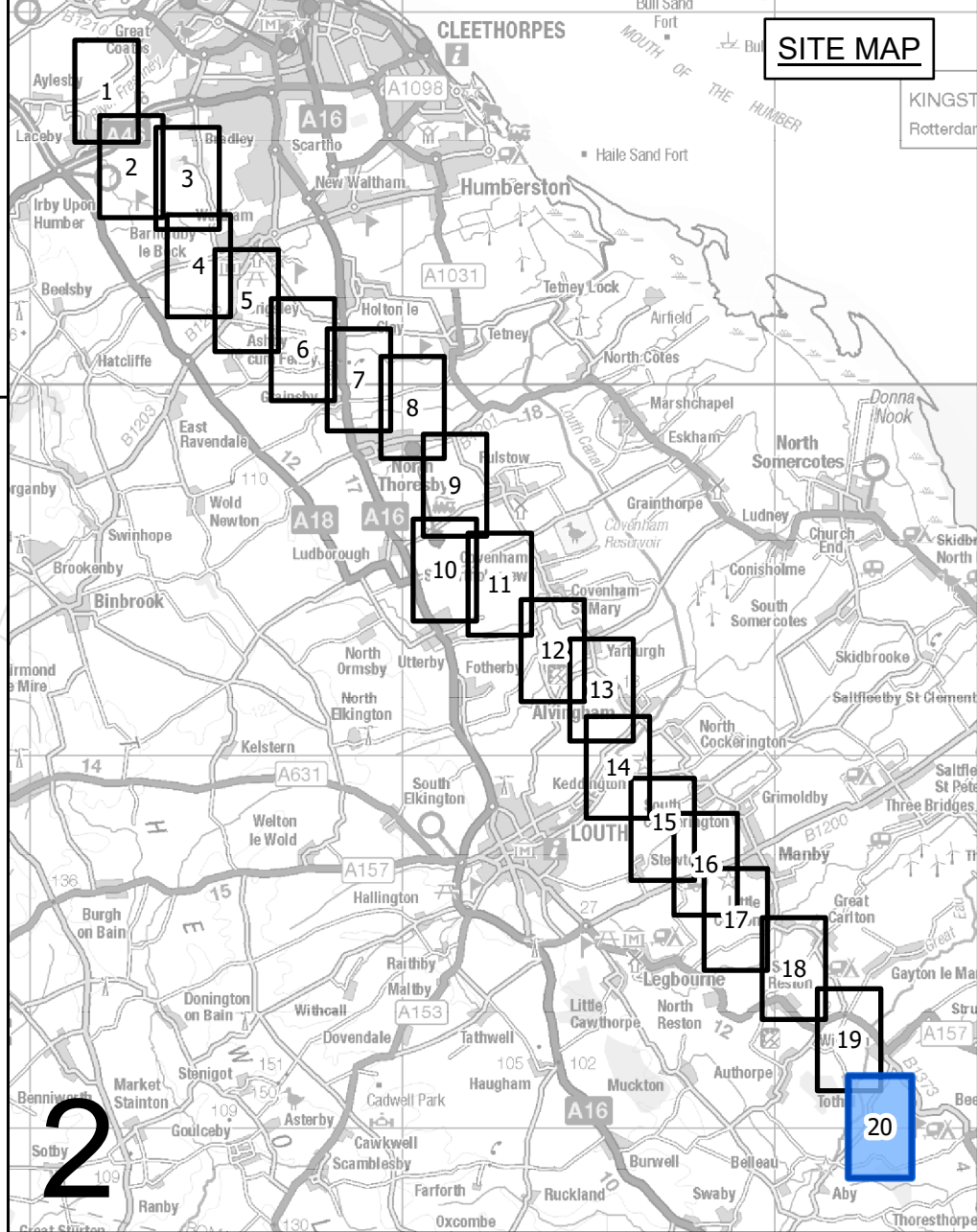
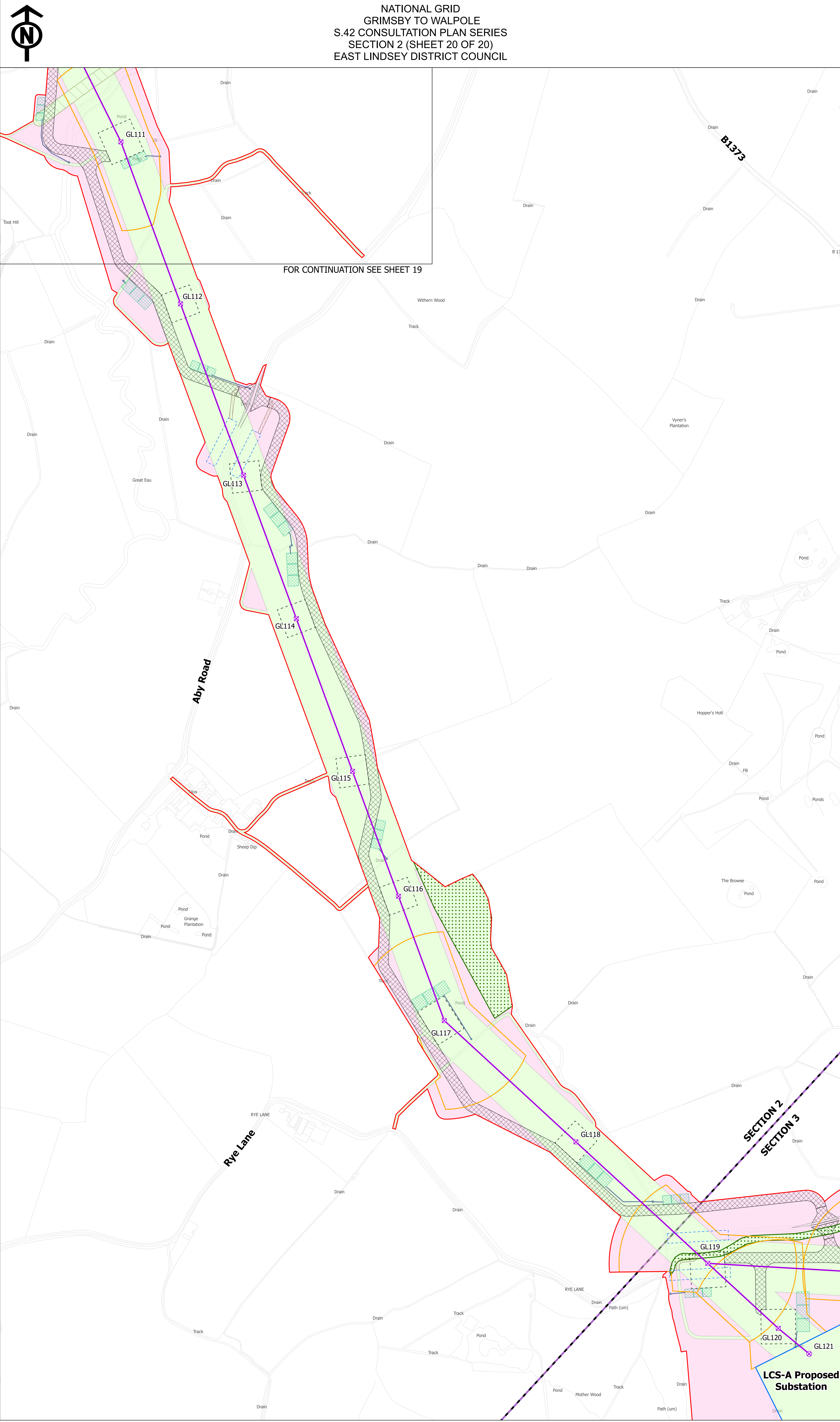
EN020036

**National Grid Drawing Reference**

G2W-NG-ENG-PLN-0006

Scale	Sheet Size	Sheet	Issue
1:2,500	A0	SHEET 19 OF 20	A





- LEGEND**
- LOCAL AUTHORITY BOUNDARY
  - SECTION BOUNDARY
  - SHEET INDEX CUTLINES
  - INDICATIVE ZONE FOR TEMPORARY CONSTRUCTION WORKS
  - INDICATIVE ZONE FOR PERMANENT ASSETS
  - INDICATIVE NEW LATTICE PYLON
  - INDICATIVE NEW GANTRY
  - INDICATIVE NEW LOW HEIGHT LATTICE PYLON
  - INDICATIVE TEMPORARY STRUCTURE
  - EXISTING LATTICE PYLON - NOT AFFECTED
  - EXISTING LATTICE PYLON - TO BE DISMANTLED
  - INDICATIVE NEW OVERHEAD LINE
  - INDICATIVE TEMPORARY OVERHEAD LINE
  - EXISTING OVERHEAD LINE - TO BE MODIFIED
  - EXISTING OVERHEAD LINE - TO BE DISMANTLED
  - DRAFT ORDER LIMITS
  - EXISTING SUBSTATION BOUNDARY
  - INDICATIVE NEW SUBSTATION BOUNDARY
  - INDICATIVE ACCESS ROUTE - STONE
  - INDICATIVE ACCESS ROUTE - TRACKWAY
  - INDICATIVE PERMANENT SUBSTATION ACCESS ROUTE
  - INDICATIVE VISIBILITY SPLAY
  - INDICATIVE AREA FOR TEMPORARY HIGHWAY IMPROVEMENTS
  - INDICATIVE PYLON WORKING AREA
  - INDICATIVE PYLON STRINGING POSITION
  - INDICATIVE CROSSING PROTECTION WORK AREA
  - INDICATIVE CONSTRUCTION COMPOUND
  - INDICATIVE STATUTORY UNDERTAKER WORKS
  - INDICATIVE ENVIRONMENTAL MITIGATION
  - INDICATIVE OUTFALL
  - INDICATIVE OUTFALL PIPES
  - INDICATIVE SUSTAINABLE DRAINAGE SYSTEM BASIN

**Notes**

This drawing is scaled at paper size A0, therefore any prints taken at smaller sizes will affect accuracy of the measurement units and should not be scaled against.

Coordinate System: British National Grid  
Sheet X Centroid Coordinate: 380018 Sheet Y Centroid Coordinate: 542842

0 50 100 150 200 250 Meters

BACKGROUND MAPPING INFORMATION HAS BEEN REPRODUCED FROM THE ORDNANCE SURVEY BY PERMISSION OF ORDNANCE SURVEY OF THE CONTROLLER OF HIS MAJESTY'S STATIONERY OFFICE. © CROWN COPYRIGHT AND DATABASE RIGHTS 2025 AC0000807948. © BLUESKY INTERNATIONAL LTD. NATIONAL GRID ELECTRICITY - 100024241. NATIONAL GRID GAS - 100024886.

A	MARCH 2025	FOR STATUTORY CONSULTATION	MG	TR	SF
Issue	Date	Remarks	Drawn	Checked	Approved

**Title**

NATIONAL GRID  
GRIMSBY TO WALPOLE  
S.42 CONSULTATION PLAN SERIES  
SECTION 2 (SHEET 20 OF 20)  
EAST LINDSEY DISTRICT COUNCIL

**nationalgrid**

**Application Number**

EN020036

**National Grid Drawing Reference**

G2W-NG-ENG-PLN-0006

Scale	Sheet Size	Sheet	Issue
1:2,500	A0	SHEET 20 OF 20	A