

**The Great Grid Upgrade**

Grimsby to Walpole

# Preliminary Environmental Information Report

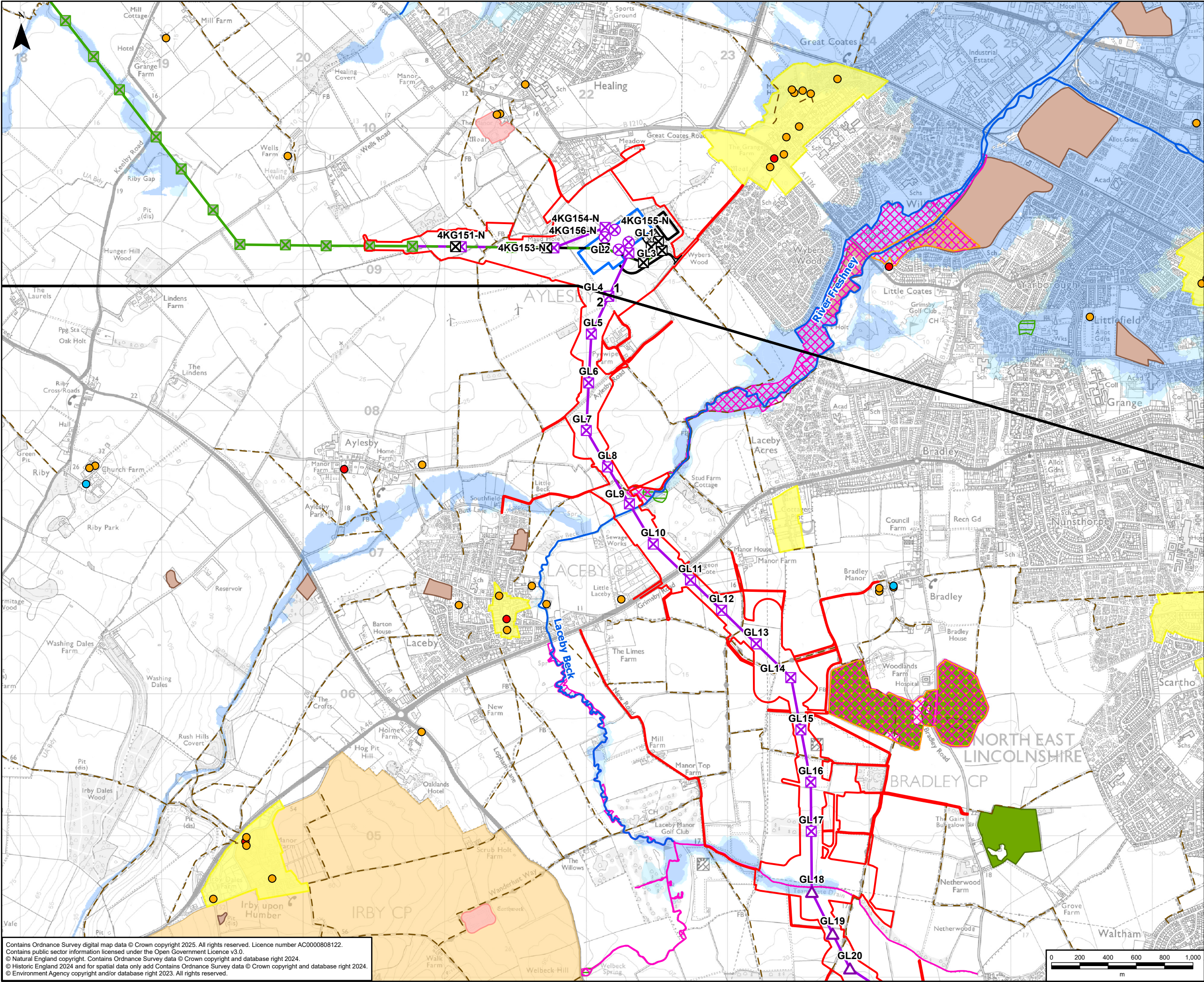
Volume 1 Non-Technical Summary

Figures

June 2025







### GRIMSBY TO WALPOLE LEGEND

#### Legend

- Draft Order Limits
- Route Section Break
- Indicative New Lattice Pylon
- Indicative New Gantry
- Existing Lattice Pylon - Not Affected
- Existing Lattice Pylon - To Be Dismantled
- Indicative New Low Height Lattice Pylon
- Indicative New Overhead Line
- Existing Overhead Line - Not Affected
- Existing Overhead Line - To Be Dismantled
- Existing Overhead Line - To Be Modified
- Existing Substation Boundary
- Existing Substation to be Demolished
- Indicative New Substation Boundary
- Indicative Permanent Substation Access Route

#### Environmental Constraints

- Listed Building - Grade I
- Listed Building - Grade II\*
- Listed Building - Grade II
- Statutory Main River
- Public Right of Way
- Local Nature Reserve (LNR)
- Local Geological Site (LGS)
- Local Wildlife Site (LWS)
- Ancient Woodland (AW)
- Historic Landfill Site
- Scheduled Monument
- Conservation Area
- Lincolnshire Wolds National Landscape (Area of Outstanding Natural Beauty)
- Flood Zone 3
- Flood Zone 2

**NOTE:**  
These plans show only key environmental constraints in relation to the Project. Further details can be seen on topic specific figures as part of PEI Report Volume 2 Parts A, B and C.

A	08/05/2025	First Issue	LC	SV	DR
Rev	Date	Description	GIS	Chk	App

Purpose: NON-TECHNICAL SUMMARY

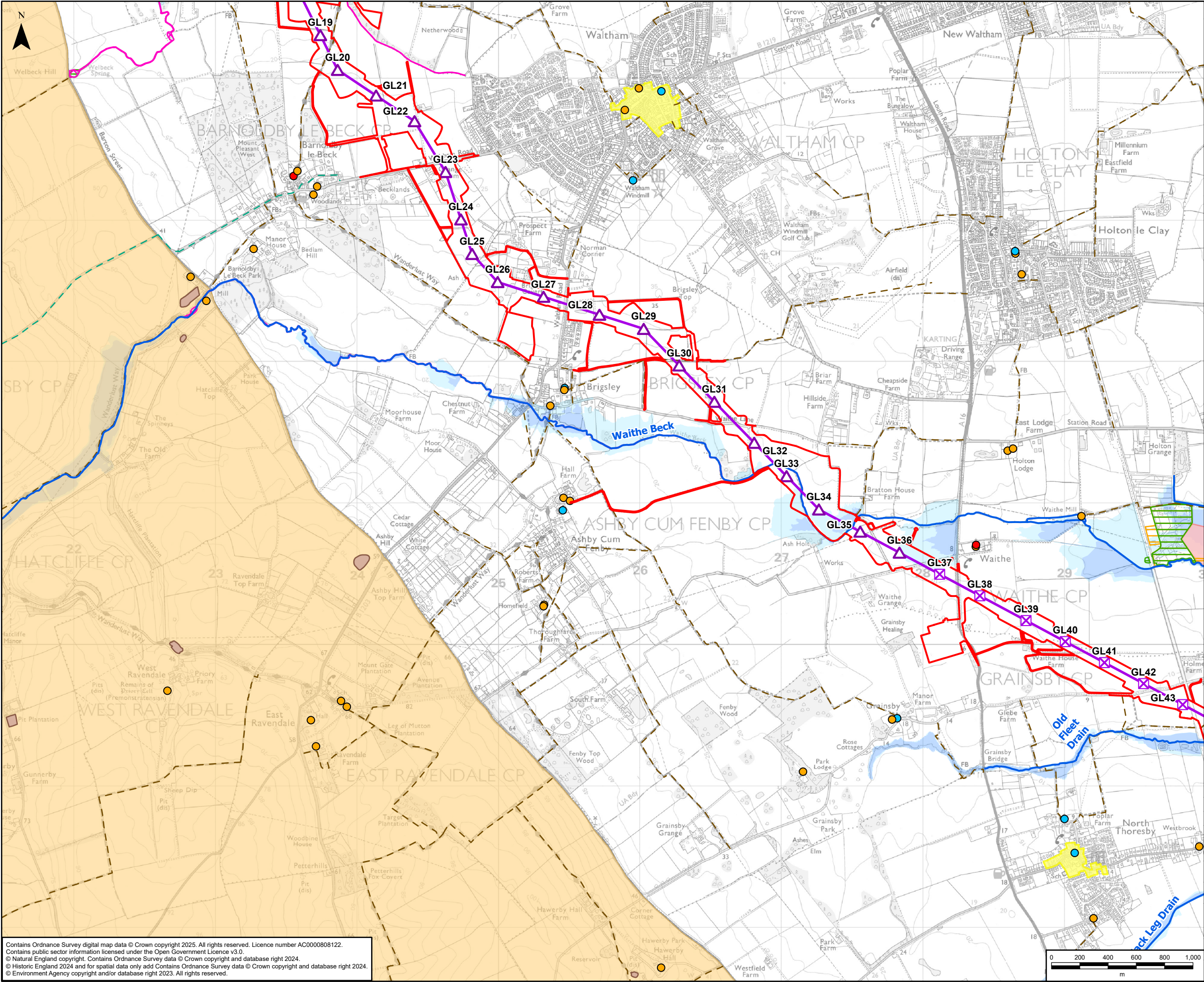
Scheme: GRIMSBY TO WALPOLE

Document Title: **FIGURE 1**  
ENVIRONMENTAL CONSTRAINTS PLAN

Creator: LC	Date: 08/05/2025	Checker: SV	Date: 08/05/2025	Approver: DR	Date: 08/05/2025
Document Type: FIGURE	Scale: 1:25,000	Format: A3	Sheets: 1 OF 19	Rev: A	

Contains Ordnance Survey digital map data © Crown copyright 2025. All rights reserved. Licence number AC0000808122.  
Contains public sector information licensed under the Open Government Licence v3.0.  
© Natural England copyright. Contains Ordnance Survey data © Crown copyright and database right 2024.  
© Historic England 2024 and for spatial data only add Contains Ordnance Survey data © Crown copyright and database right 2024.  
© Environment Agency copyright and/or database right 2023. All rights reserved.





### GRIMSBY TO WALPOLE LEGEND

#### Legend

- Draft Order Limits
- Indicative New Lattice Pylon
- Indicative New Low Height Lattice Pylon
- Indicative New Overhead Line

#### Environmental Constraints

- Listed Building - Grade I
- Listed Building - Grade II\*
- Listed Building - Grade II
- Statutory Main River
- Sustrans National Cycle Network
- Public Right of Way
- Local Geological Site (LGS)
- Local Wildlife Site (LWS)
- Lincolnshire Wildlife Trust (LWT)
- Historic Landfill Site
- Scheduled Monument
- Conservation Area
- Lincolnshire Wolds National Landscape (Area of Outstanding Natural Beauty)
- Flood Zone 3
- Flood Zone 2

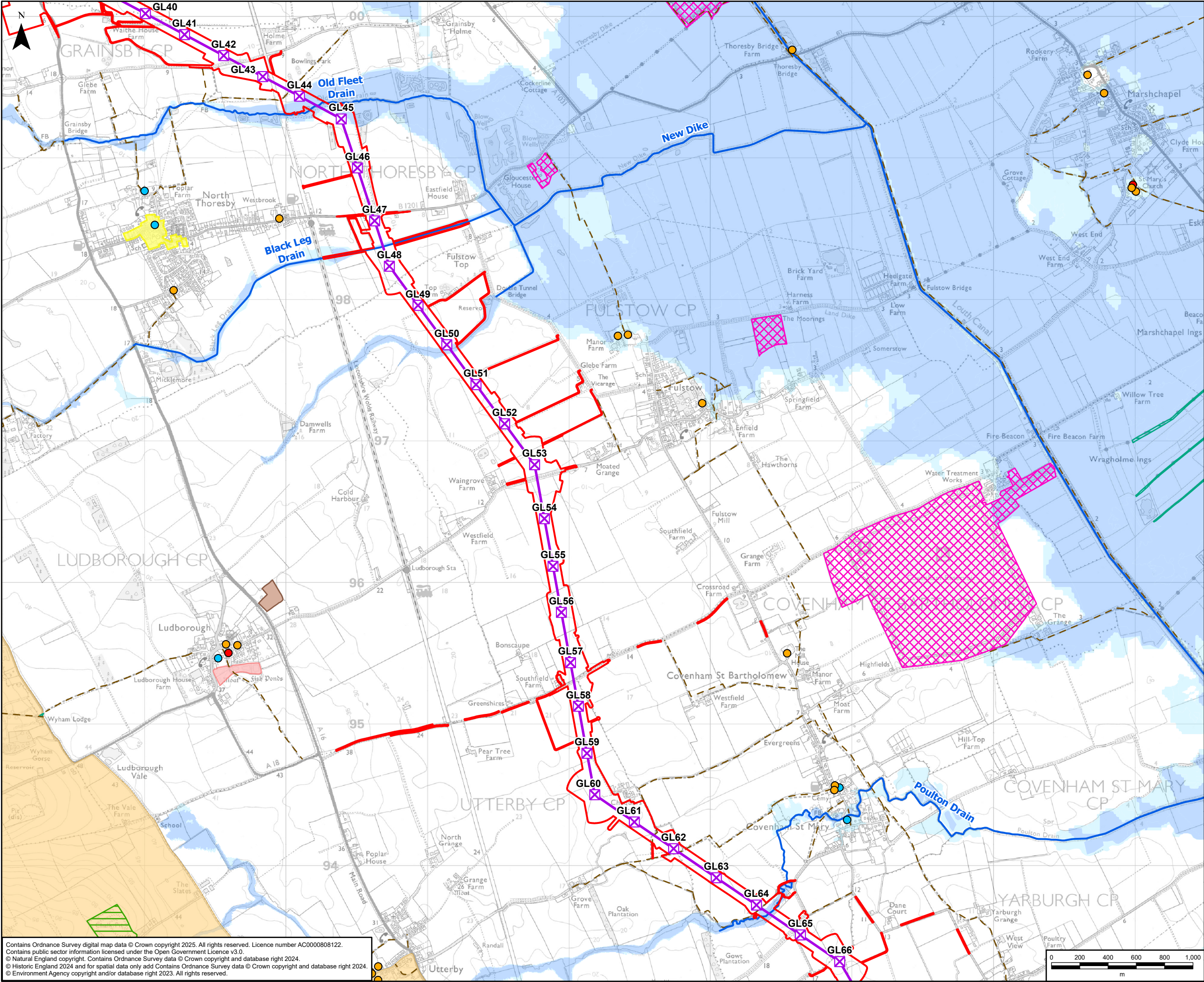
**NOTE:**  
These plans show only key environmental constraints in relation to the Project. Further details can be seen on topic specific figures as part of PEI Report Volume 2 Parts A, B and C.

A	08/05/2025	First Issue	LC	SV	DR
Rev	Date	Description	GIS	Chk	App

Purpose:						NON-TECHNICAL SUMMARY					
Scheme:						GRIMSBY TO WALPOLE					
Document Title:						FIGURE 1 ENVIRONMENTAL CONSTRAINTS PLAN					
Creator:	Date:	Checker:	Date:	Approver:	Date:	LC	08/05/2025	SV	08/05/2025	DR	08/05/2025
Document Type:	Scale:	Format:	Sheets:	Rev:		FIGURE	1:25,000	A3	2 OF 19		A

Contains Ordnance Survey digital map data © Crown copyright 2025. All rights reserved. Licence number AC0000808122.  
Contains public sector information licensed under the Open Government Licence v3.0.  
© Natural England copyright. Contains Ordnance Survey data © Crown copyright and database right 2024.  
© Historic England 2024 and for spatial data only add Contains Ordnance Survey data © Crown copyright and database right 2024.  
© Environment Agency copyright and/or database right 2023. All rights reserved.





### GRIMSBY TO WALPOLE LEGEND

#### Legend

- Draft Order Limits
- Indicative New Lattice Pylon
- Indicative New Overhead Line

#### Environmental Constraints

- Listed Building - Grade I
- Listed Building - Grade II\*
- Listed Building - Grade II
- Statutory Main River
- Public Right of Way
- Local Geological Site (LGS)
- Local Wildlife Site (LWS)
- Historic Landfill Site
- Scheduled Monument
- Conservation Area
- Lincolnshire Wolds National Landscape (Area of Outstanding Natural Beauty)
- Open Access Land (Countryside and Rights of Way Act 2000)
- Flood Zone 3
- Flood Zone 2

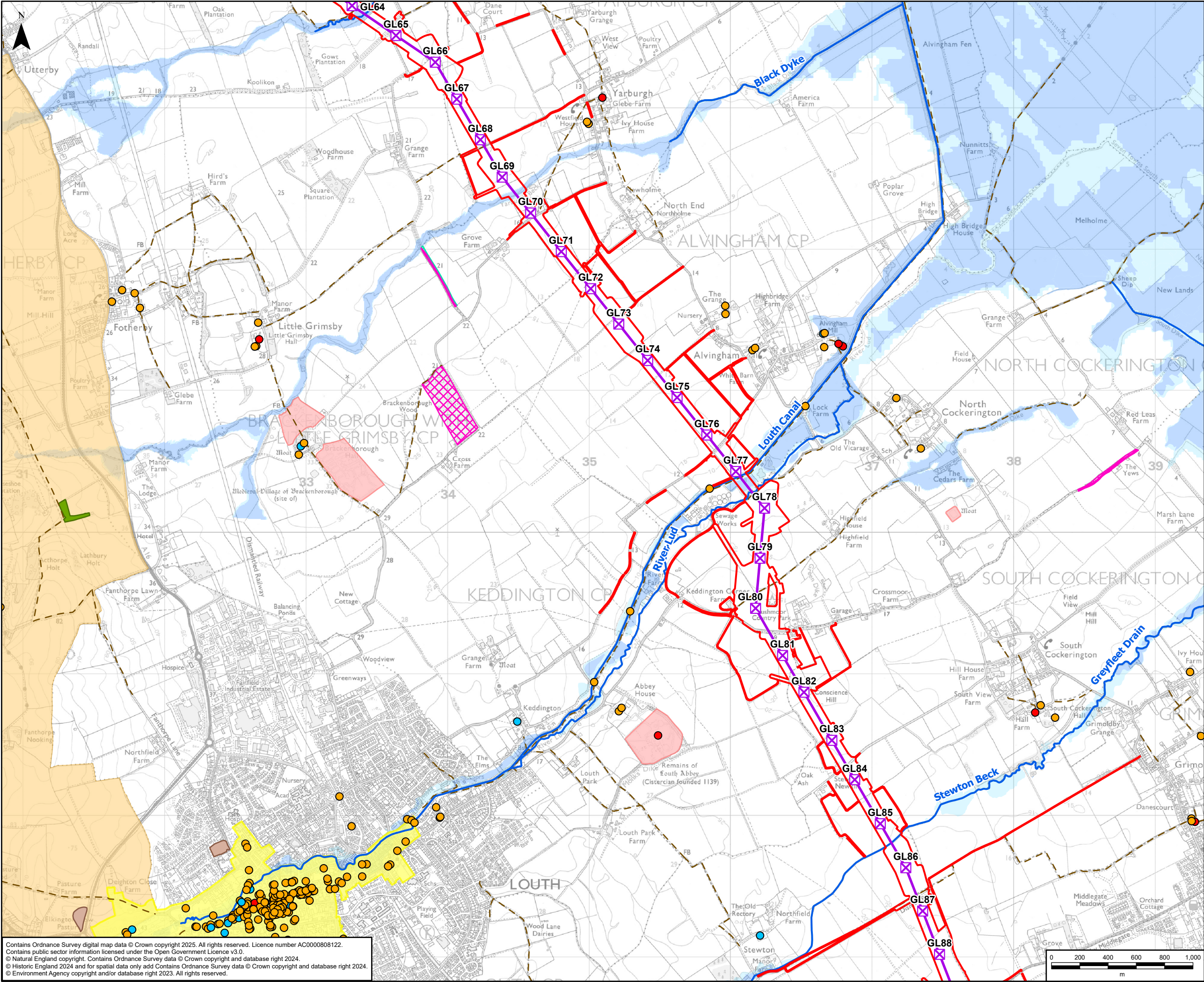
**NOTE:**  
These plans show only key environmental constraints in relation to the Project. Further details can be seen on topic specific figures as part of PEI Report Volume 2 Parts A, B and C.

A	08/05/2025	First Issue	LC	SV	DR
Rev	Date	Description	GIS	Chk	App

Purpose: NON-TECHNICAL SUMMARY					
Scheme: GRIMSBY TO WALPOLE					
Document Title: FIGURE 1 ENVIRONMENTAL CONSTRAINTS PLAN					
Creator: LC	Date: 08/05/2025	Checker: SV	Date: 08/05/2025	Approver: DR	Date: 08/05/2025
Document Type: FIGURE	Scale: 1:25,000	Format: A3	Sheets: 3 OF 19	Rev: A	

Contains Ordnance Survey digital map data © Crown copyright 2025. All rights reserved. Licence number AC0000808122.  
Contains public sector information licensed under the Open Government Licence v3.0.  
© Natural England copyright. Contains Ordnance Survey data © Crown copyright and database right 2024.  
© Historic England 2024 and for spatial data only add Contains Ordnance Survey data © Crown copyright and database right 2024.  
© Environment Agency copyright and/or database right 2023. All rights reserved.





GRIMSBY TO WALPOLE LEGEND

**Legend**

- Draft Order Limits
- Indicative New Lattice Pylon
- Indicative New Overhead Line

**Environmental Constraints**

- Listed Building - Grade I
- Listed Building - Grade II\*
- Listed Building - Grade II
- Statutory Main River
- Public Right of Way
- Local Wildlife Site (LWS)
- Roadside Nature Reserve (RNR)
- Ancient Woodland (AW)
- Historic Landfill Site
- Scheduled Monument
- Conservation Area
- Lincolnshire Wolds National Landscape (Area of Outstanding Natural Beauty)
- Flood Zone 3
- Flood Zone 2

**NOTE:**  
These plans show only key environmental constraints in relation to the Project. Further details can be seen on topic specific figures as part of PEI Report Volume 2 Parts A, B and C.

A	08/05/2025	First Issue	LC	SV	DR
Rev	Date	Description	GIS	Chk	App

Purpose:

NON-TECHNICAL SUMMARY

Scheme:

GRIMSBY TO WALPOLE

Document Title:

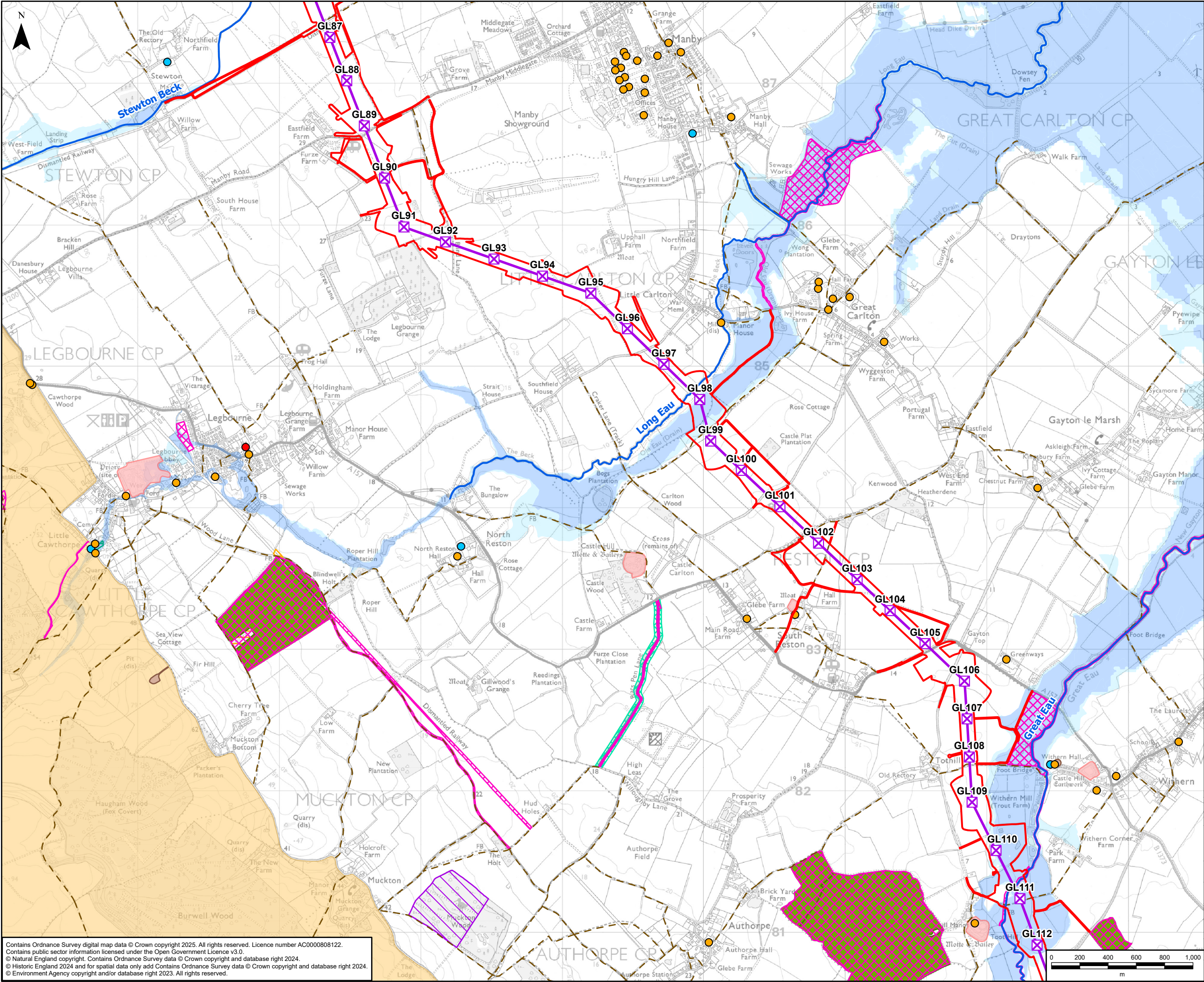
FIGURE 1  
ENVIRONMENTAL CONSTRAINTS PLAN

Creator:	Date:	Checker:	Date:	Approver:	Date:
LC	08/05/2025	SV	08/05/2025	DR	08/05/2025

Document Type:	Scale:	Format:	Sheets:	Rev:
FIGURE	1:25,000	A3	4 OF 19	A

Contains Ordnance Survey digital map data © Crown copyright 2025. All rights reserved. Licence number AC0000808122.  
Contains public sector information licensed under the Open Government Licence v3.0.  
© Natural England copyright. Contains Ordnance Survey data © Crown copyright and database right 2024.  
© Historic England 2024 and for spatial data only add Contains Ordnance Survey data © Crown copyright and database right 2024.  
© Environment Agency copyright and/or database right 2023. All rights reserved.





GRIMSBY TO WALPOLE LEGEND

**Legend**

- Draft Order Limits
- Indicative New Lattice Pylon
- Indicative New Overhead Line

**Environmental Constraints**

- Listed Building - Grade I
- Listed Building - Grade II\*
- Listed Building - Grade II
- Statutory Main River
- Public Right of Way
- Site of Special Scientific Interest (SSSI)
- Local Wildlife Site (LWS)
- Lincolnshire Wildlife Trust (LWT)
- Roadside Nature Reserve (RNR)
- Ancient Woodland (AW)
- Historic Landfill Site
- Scheduled Monument
- Lincolnshire Wolds National Landscape (Area of Outstanding Natural Beauty)
- Open Access Land (Countryside and Rights of Way Act 2000)
- Flood Zone 3
- Flood Zone 2

**NOTE:**  
These plans show only key environmental constraints in relation to the Project. Further details can be seen on topic specific figures as part of PEI Report Volume 2 Parts A, B and C.

A	08/05/2025	First Issue	LC	SV	DR
Rev	Date	Description	GIS	Chk	App

**nationalgrid**

Purpose: NON-TECHNICAL SUMMARY

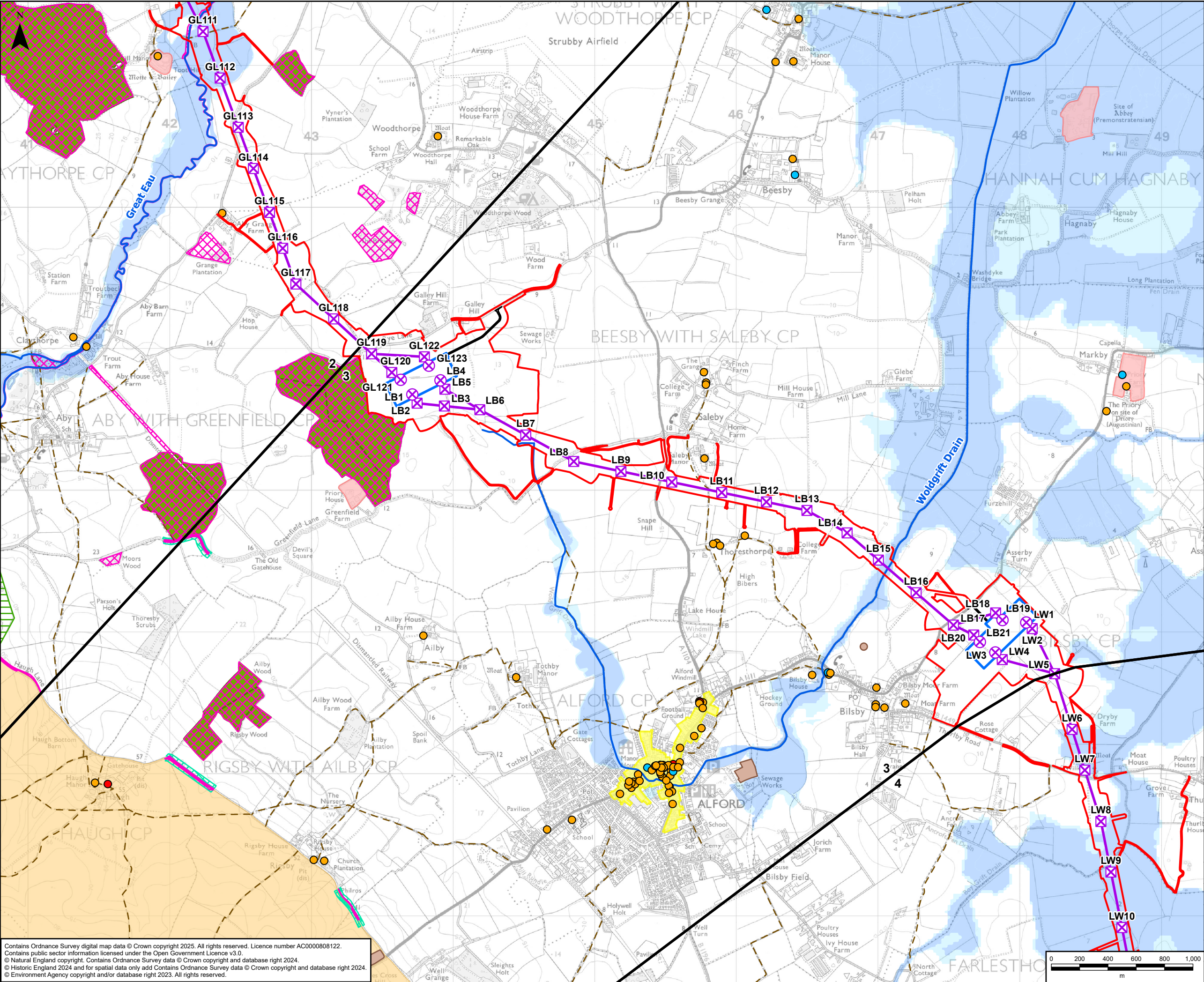
Scheme: GRIMSBY TO WALPOLE

Document Title: FIGURE 1 ENVIRONMENTAL CONSTRAINTS PLAN

Creator: LC	Date: 08/05/2025	Checker: SV	Date: 08/05/2025	Approver: DR	Date: 08/05/2025
Document Type: FIGURE	Scale: 1:25,000	Format: A3	Sheets: 5 OF 19	Rev: A	

Contains Ordnance Survey digital map data © Crown copyright 2025. All rights reserved. Licence number AC0000808122.  
Contains public sector information licensed under the Open Government Licence v3.0.  
© Natural England copyright. Contains Ordnance Survey data © Crown copyright and database right 2024.  
© Historic England 2024 and for spatial data only add Contains Ordnance Survey data © Crown copyright and database right 2024.  
© Environment Agency copyright and/or database right 2023. All rights reserved.





GRIMSBY TO WALPOLE LEGEND

**Legend**

- Draft Order Limits
- Route Section Break
- Indicative New Lattice Pylon
- Indicative New Gantry
- Indicative New Overhead Line
- Indicative New Substation Boundary
- Indicative Permanent Substation Access Route

**Environmental Constraints**

- Listed Building - Grade I
- Listed Building - Grade II\*
- Listed Building - Grade II
- Statutory Main River
- Public Right of Way
- Local Geological Site (LGS)
- Local Wildlife Site (LWS)
- Lincolnshire Wildlife Trust (LWT)
- Roadside Nature Reserve (RNR)
- Ancient Woodland (AW)
- Historic Landfill Site
- Scheduled Monument
- Conservation Area
- Lincolnshire Wolds National Landscape (Area of Outstanding Natural Beauty)
- Flood Zone 3
- Flood Zone 2

**NOTE:**  
These plans show only key environmental constraints in relation to the Project. Further details can be seen on topic specific figures as part of PEI Report Volume 2 Parts A, B and C.

A	08/05/2025	First Issue	LC	SV	DR
Rev	Date	Description	GIS	Chk	App

Purpose: NON-TECHNICAL SUMMARY

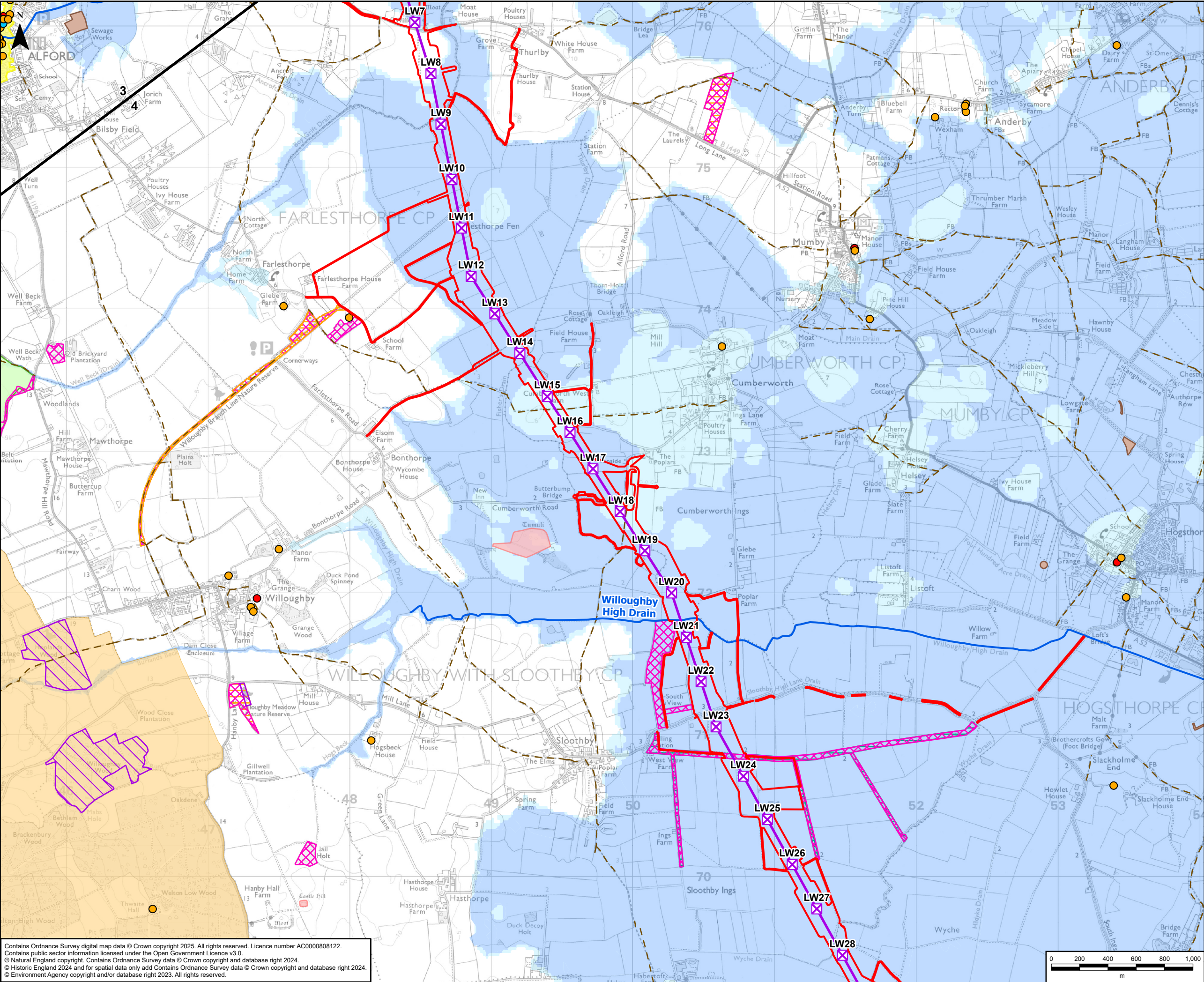
Scheme: GRIMSBY TO WALPOLE

Document Title: FIGURE 1 ENVIRONMENTAL CONSTRAINTS PLAN

Creator: LC	Date: 08/05/2025	Checker: SV	Date: 08/05/2025	Approver: DR	Date: 08/05/2025
Document Type: FIGURE	Scale: 1:25,000	Format: A3	Sheets: 6 OF 19	Rev: A	

Contains Ordnance Survey digital map data © Crown copyright 2025. All rights reserved. Licence number AC0000808122.  
Contains public sector information licensed under the Open Government Licence v3.0.  
© Natural England copyright. Contains Ordnance Survey data © Crown copyright and database right 2024.  
© Historic England 2024 and for spatial data only add Contains Ordnance Survey data © Crown copyright and database right 2024.  
© Environment Agency copyright and/or database right 2023. All rights reserved.





GRIMSBY TO WALPOLE LEGEND

Legend

- Draft Order Limits
- Route Section Break
- Indicative New Lattice Pylon
- Indicative New Overhead Line

Environmental Constraints

- Listed Building - Grade I
- Listed Building - Grade II\*
- Listed Building - Grade II
- Statutory Main River
- Public Right of Way
- Site of Special Scientific Interest (SSSI)
- Local Nature Reserve (LNR)
- Local Wildlife Site (LWS)
- Lincolnshire Wildlife Trust (LWT)
- Historic Landfill Site
- Scheduled Monument
- Registered Park and Garden
- Conservation Area
- Lincolnshire Wolds National Landscape (Area of Outstanding Natural Beauty)
- Open Access Land (Countryside and Rights of Way Act 2000)
- Flood Zone 3
- Flood Zone 2

NOTE:  
These plans show only key environmental constraints in relation to the Project. Further details can be seen on topic specific figures as part of PEI Report Volume 2 Parts A, B and C.

A	08/05/2025	First Issue	LC	SV	DR
Rev	Date	Description	GIS	Chk	App

**nationalgrid**

Purpose: NON-TECHNICAL SUMMARY

Scheme: GRIMSBY TO WALPOLE

Document Title: FIGURE 1 ENVIRONMENTAL CONSTRAINTS PLAN

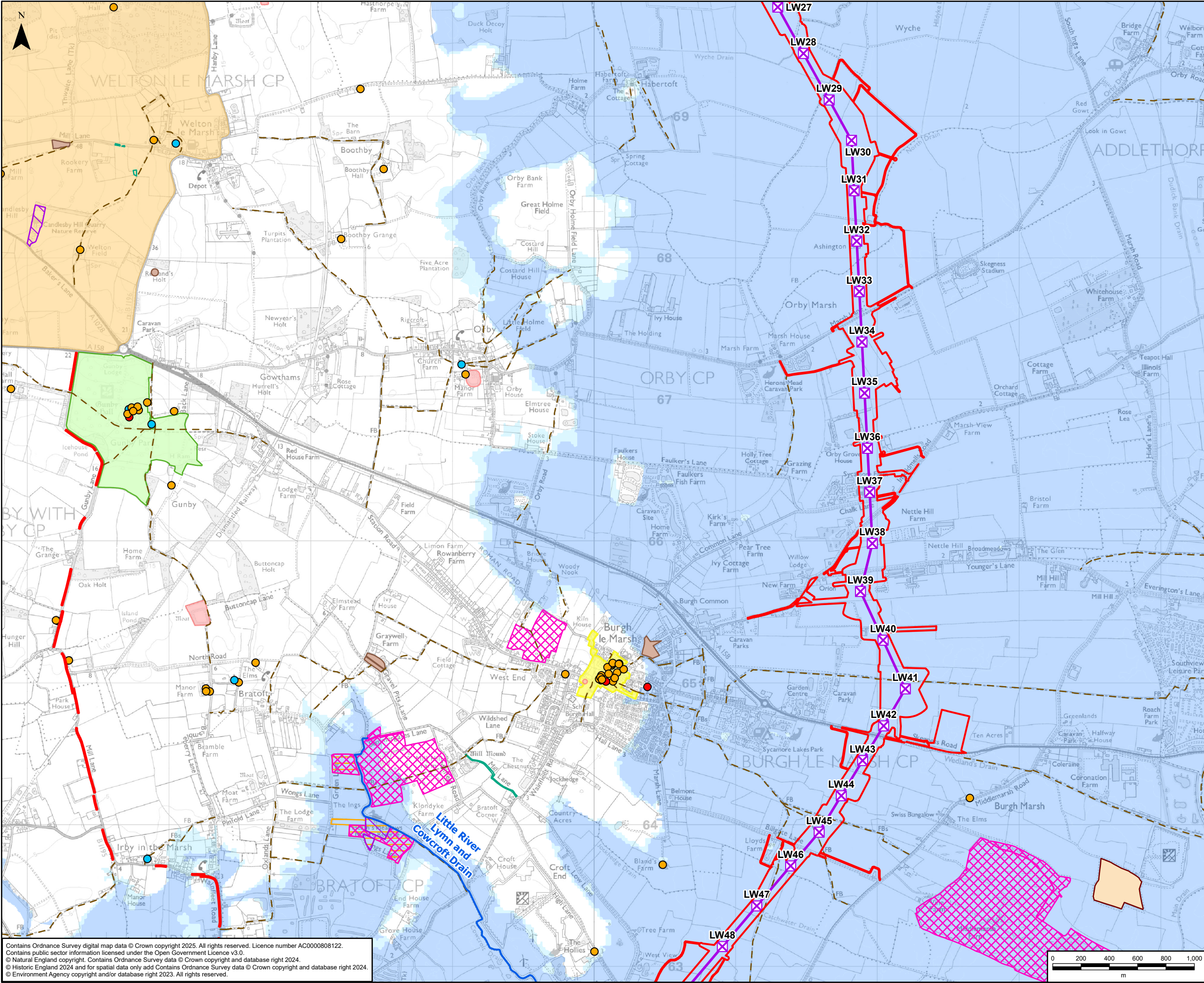
Creator: LC	Date: 08/05/2025	Checker: SV	Date: 08/05/2025	Approver: DR	Date: 08/05/2025
Document Type: FIGURE	Scale: 1:25,000	Format: A3	Sheets: 7 OF 19	Rev: A	

0 200 400 600 800 1,000 m

Contains Ordnance Survey digital map data © Crown copyright 2025. All rights reserved. Licence number AC0000808122.  
Contains public sector information licensed under the Open Government Licence v3.0.  
© Natural England copyright. Contains Ordnance Survey data © Crown copyright and database right 2024.  
© Historic England 2024 and for spatial data only add Contains Ordnance Survey data © Crown copyright and database right 2024.  
© Environment Agency copyright and/or database right 2023. All rights reserved.

Document Path: \\eu.aecomnet.com\EMIA\UK\UKNCL2\Jobs\60721024 Grimsby to Walpole\02\_Maps\NTS\G2W\_NTS\_1\_Environmental\_Constraints\_Plans.aprx





### GRIMSBY TO WALPOLE LEGEND

**Legend**

- Draft Order Limits
- Indicative New Lattice Pylon
- Indicative New Overhead Line

**Environmental Constraints**

- Listed Building - Grade I
- Listed Building - Grade II\*
- Listed Building - Grade II
- Statutory Main River
- Public Right of Way
- Site of Special Scientific Interest (SSSI)
- Local Wildlife Site (LWS)
- Lincolnshire Wildlife Trust (LWT)
- Authorised Landfill Site
- Historic Landfill Site
- Scheduled Monument
- Registered Park and Garden
- Conservation Area
- Lincolnshire Wolds National Landscape (Area of Outstanding Natural Beauty)
- Open Access Land (Countryside and Rights of Way Act 2000)
- Flood Zone 3
- Flood Zone 2

**NOTE:**  
These plans show only key environmental constraints in relation to the Project. Further details can be seen on topic specific figures as part of PEI Report Volume 2 Parts A, B and C.

A	08/05/2025	First Issue	LC	SV	DR
Rev	Date	Description	GIS	Chk	App

Purpose:

NON-TECHNICAL SUMMARY

Scheme:

GRIMSBY TO WALPOLE

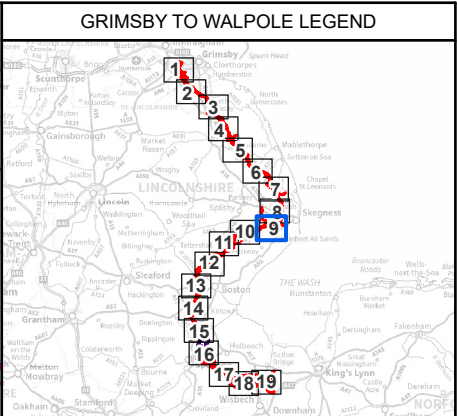
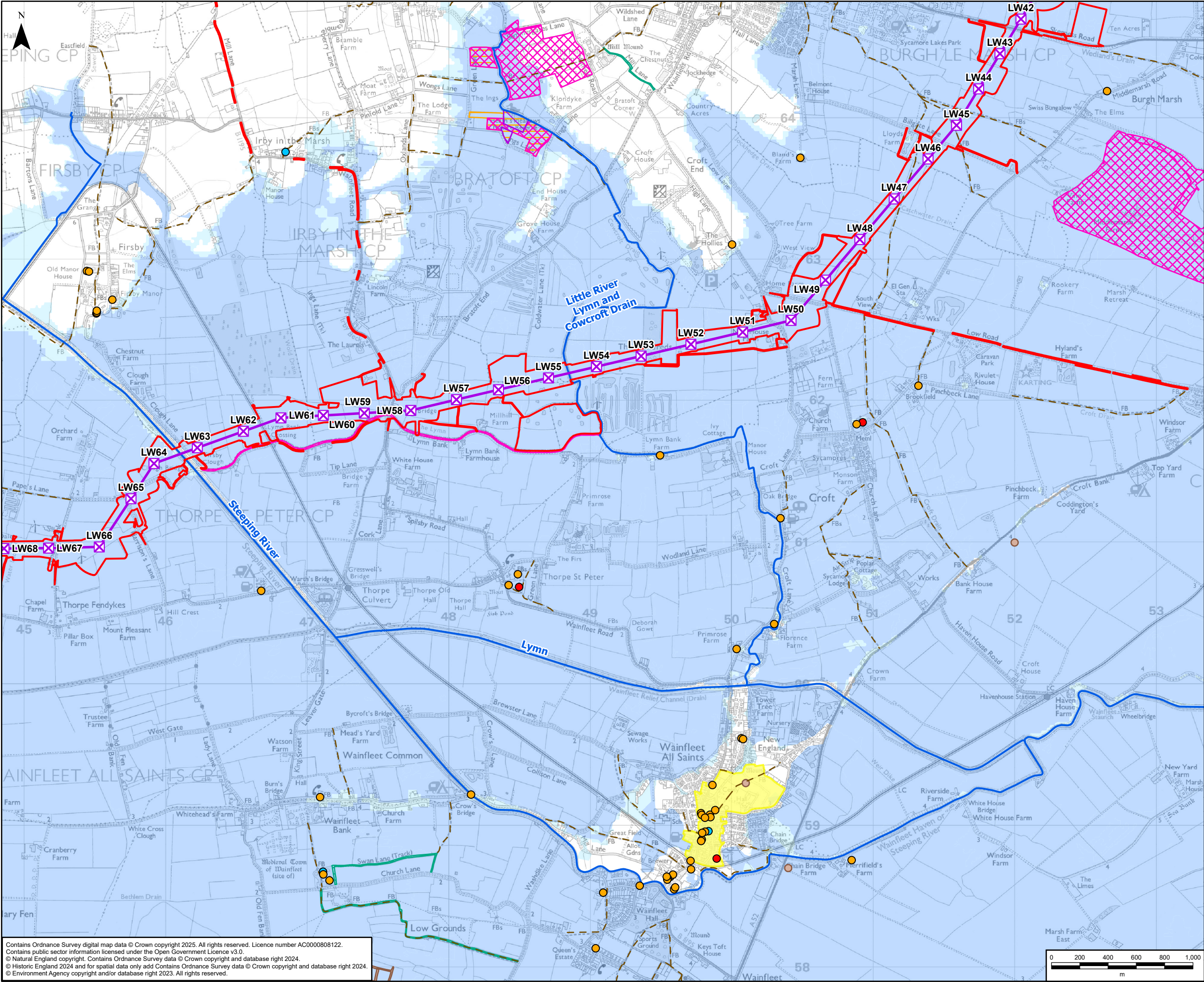
Document Title:

FIGURE 1  
ENVIRONMENTAL CONSTRAINTS PLAN

Creator:	Date:	Checker:	Date:	Approver:	Date:
LC	08/05/2025	SV	08/05/2025	DR	08/05/2025
Document Type:	Scale:	Format:	Sheets:	Rev:	
FIGURE	1:25,000	A3	8 OF 19	A	

Contains Ordnance Survey digital map data © Crown copyright 2025. All rights reserved. Licence number AC0000808122.  
Contains public sector information licensed under the Open Government Licence v3.0.  
© Natural England copyright. Contains Ordnance Survey data © Crown copyright and database right 2024.  
© Historic England 2024 and for spatial data only add Contains Ordnance Survey data © Crown copyright and database right 2024.  
© Environment Agency copyright and/or database right 2023. All rights reserved.





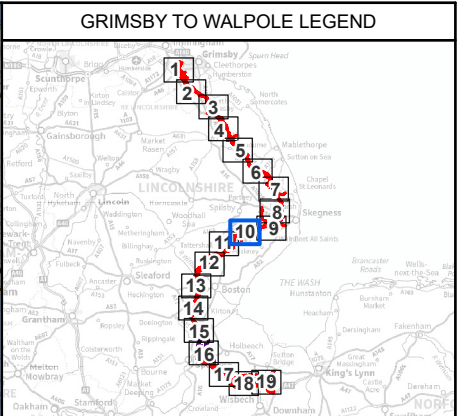
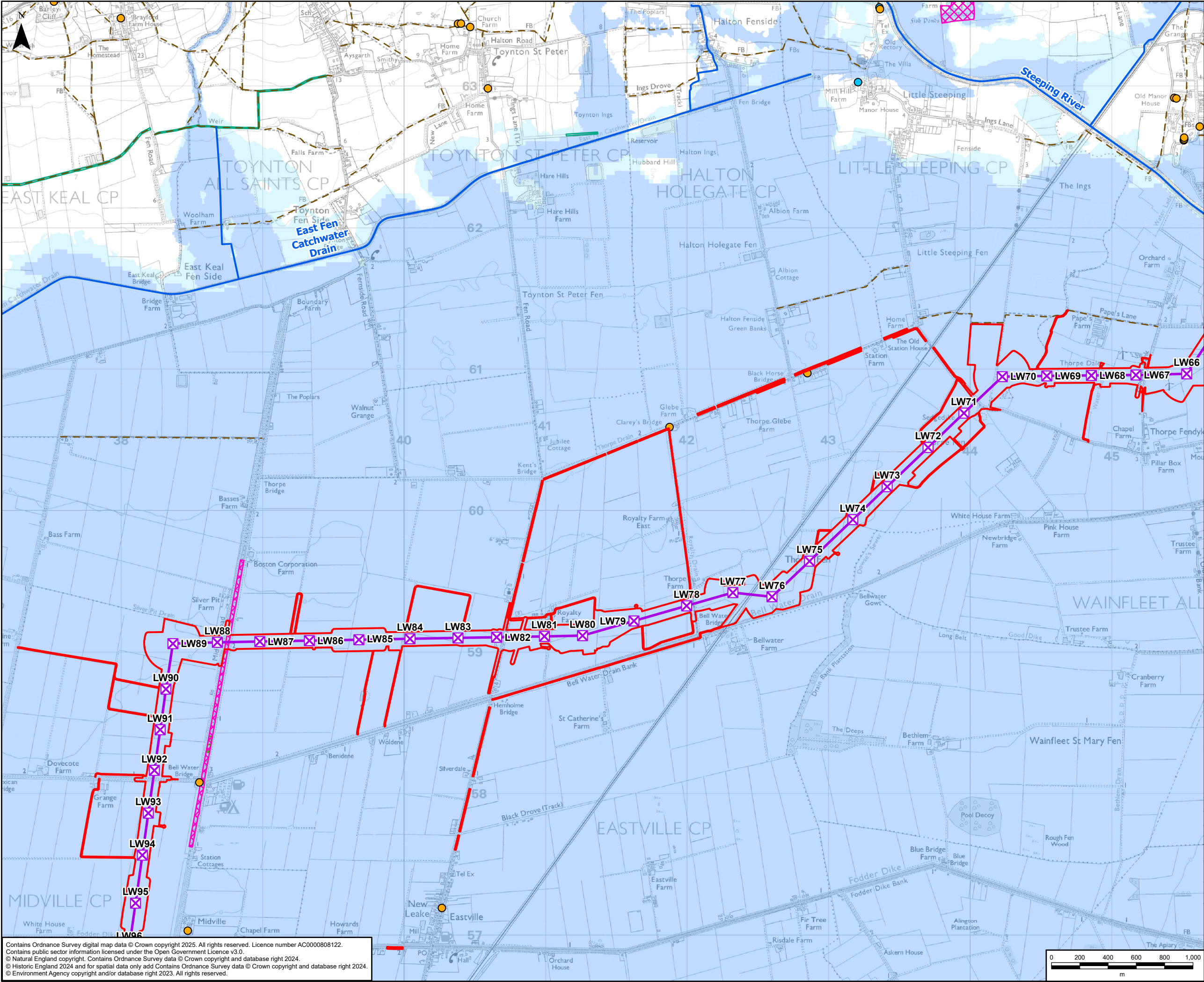
- Legend**
- Draft Order Limits
  - Indicative New Lattice Pylon
  - Indicative New Overhead Line
- Environmental Constraints**
- Listed Building - Grade I
  - Listed Building - Grade II\*
  - Listed Building - Grade II
  - Statutory Main River
  - Public Right of Way
  - Site of Special Scientific Interest (SSSI)
  - Local Wildlife Site (LWS)
  - Lincolnshire Wildlife Trust (LWT)
  - Historic Landfill Site
  - Scheduled Monument
  - Conservation Area
  - Open Access Land (Countryside and Rights of Way Act 2000)
  - Flood Zone 3
  - Flood Zone 2

**NOTE:**  
These plans show only key environmental constraints in relation to the Project. Further details can be seen on topic specific figures as part of PEI Report Volume 2 Parts A, B and C.

A	08/05/2025	First Issue	LC	SV	DR
Rev	Date	Description	GIS	Chk	App
nationalgrid					
Purpose: NON-TECHNICAL SUMMARY					
Scheme: GRIMSBY TO WALPOLE					
Document Title: FIGURE 1 ENVIRONMENTAL CONSTRAINTS PLAN					
Creator: LC	Date: 08/05/2025	Checker: SV	Date: 08/05/2025	Approver: DR	Date: 08/05/2025
Document Type: FIGURE	Scale: 1:25,000	Format: A3	Sheets: 9 OF 19	Rev: A	

Contains Ordnance Survey digital map data © Crown copyright 2025. All rights reserved. Licence number AC0000808122.  
Contains public sector information licensed under the Open Government Licence v3.0.  
© Natural England copyright. Contains Ordnance Survey data © Crown copyright and database right 2024.  
© Historic England 2024 and for spatial data only add Contains Ordnance Survey data © Crown copyright and database right 2024.  
© Environment Agency copyright and/or database right 2023. All rights reserved.





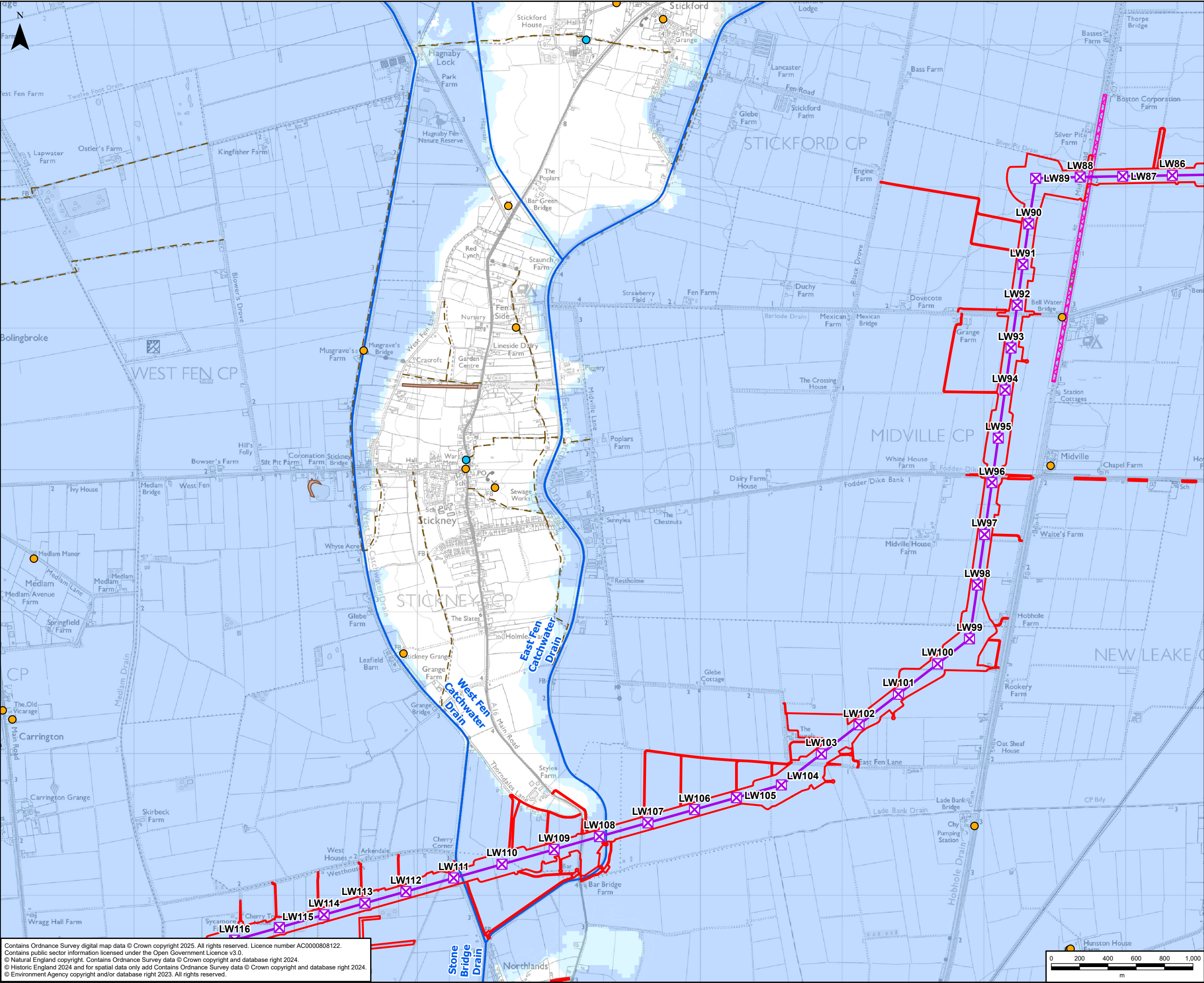
- Legend**
- Draft Order Limits
  - Indicative New Lattice Pylon
  - Indicative New Overhead Line
- Environmental Constraints**
- Listed Building - Grade II\*
  - Listed Building - Grade II
  - Statutory Main River
  - Public Right of Way
  - Local Geological Site (LGS)
  - Local Wildlife Site (LWS)
  - Scheduled Monument
  - Open Access Land (Countryside and Rights of Way Act 2000)
  - Flood Zone 3
  - Flood Zone 2

**NOTE:**  
These plans show only key environmental constraints in relation to the Project. Further details can be seen on topic specific figures as part of PEI Report Volume 2 Parts A, B and C.

A	08/05/2025	First Issue	LC	SV	DR
Rev	Date	Description	GIS	Chk	App
nationalgrid					
Purpose: NON-TECHNICAL SUMMARY					
Scheme: GRIMSBY TO WALPOLE					
Document Title: FIGURE 1 ENVIRONMENTAL CONSTRAINTS PLAN					
Creator: LC	Date: 08/05/2025	Checker: SV	Date: 08/05/2025	Approver: DR	Date: 08/05/2025
Document Type: FIGURE	Scale: 1:25,000	Format: A3	Sheets: 10 OF 19	Rev: A	

Contains Ordnance Survey digital map data © Crown copyright 2025. All rights reserved. Licence number AC0000808122.  
Contains public sector information licensed under the Open Government Licence v3.0.  
© Natural England copyright. Contains Ordnance Survey data © Crown copyright and database right 2024.  
© Historic England 2024 and for spatial data only add Contains Ordnance Survey data © Crown copyright and database right 2024.  
© Environment Agency copyright and/or database right 2023. All rights reserved.





### GRIMSBY TO WALPOLE LEGEND

#### Legend

- Draft Order Limits
- Indicative New Lattice Pylon
- Indicative New Overhead Line

#### Environmental Constraints

- Listed Building - Grade II\*
- Listed Building - Grade II
- Statutory Main River
- Public Right of Way
- Local Geological Site (LGS)
- Local Wildlife Site (LWS)
- Historic Landfill Site
- Flood Zone 3
- Flood Zone 2

**NOTE:**  
These plans show only key environmental constraints in relation to the Project. Further details can be seen on topic specific figures as part of PEI Report Volume 2 Parts A, B and C.

A	08/05/2025	First Issue	LC	SV	DR
Rev	Date	Description	GIS	Chk	App

Purpose: NON-TECHNICAL SUMMARY

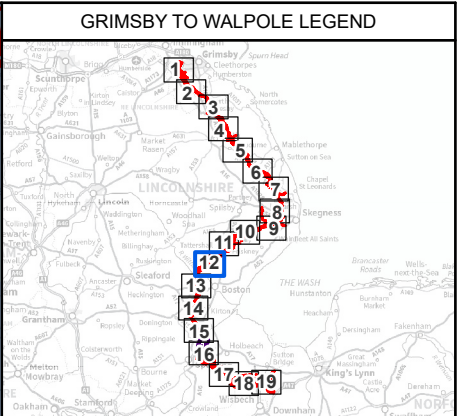
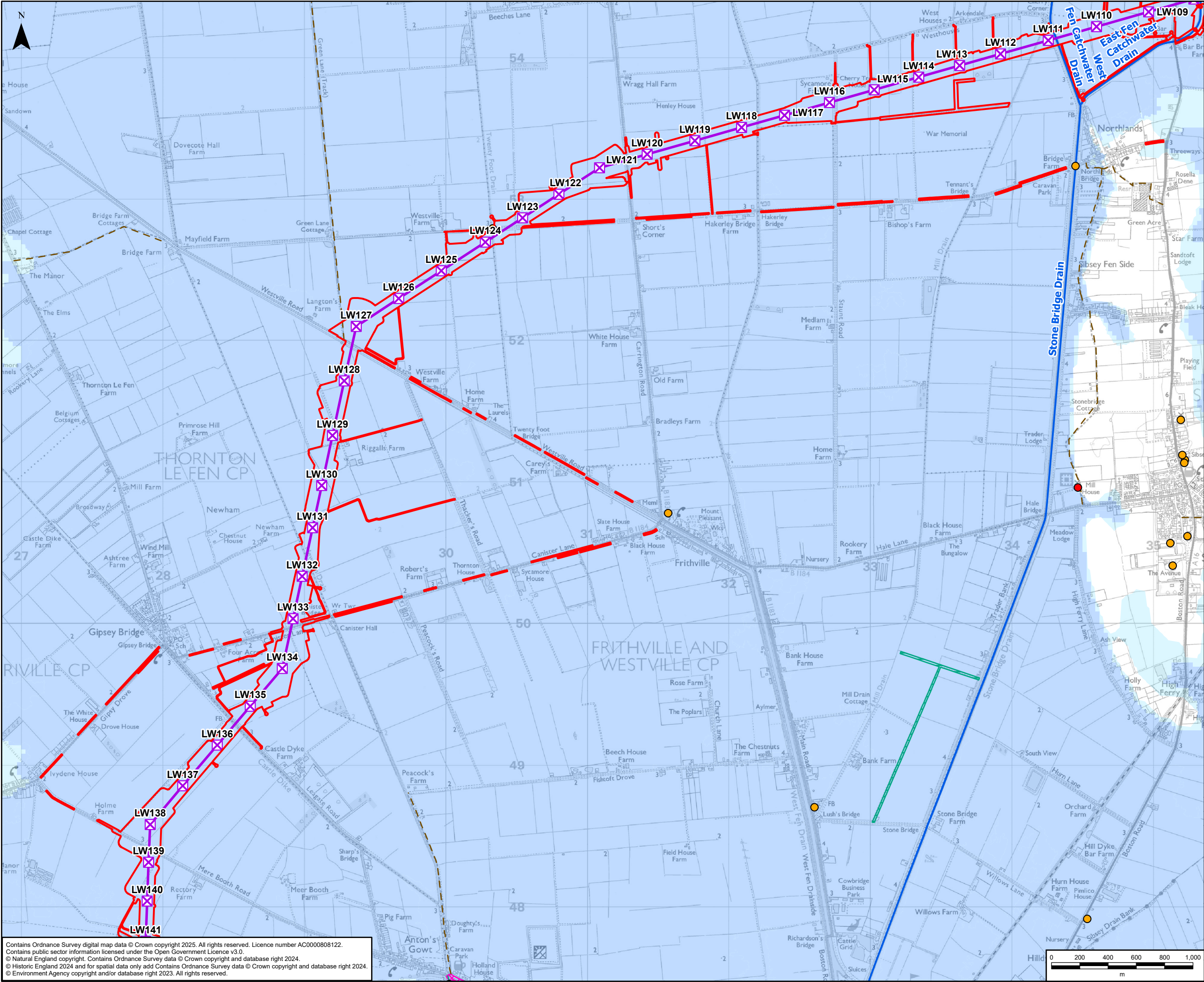
Scheme: GRIMSBY TO WALPOLE

Document Title: FIGURE 1 ENVIRONMENTAL CONSTRAINTS PLAN

Creator: LC	Date: 08/05/2025	Checker: SV	Date: 08/05/2025	Approver: DR	Date: 08/05/2025
Document Type: FIGURE	Scale: 1:25,000	Format: A3	Sheets: 11 OF 19	Rev: A	

Contains Ordnance Survey digital map data © Crown copyright 2025. All rights reserved. Licence number AC0000808122.  
Contains public sector information licensed under the Open Government Licence v3.0.  
© Natural England copyright. Contains Ordnance Survey data © Crown copyright and database right 2024.  
© Historic England 2024 and for spatial data only add Contains Ordnance Survey data © Crown copyright and database right 2024.  
© Environment Agency copyright and/or database right 2023. All rights reserved.





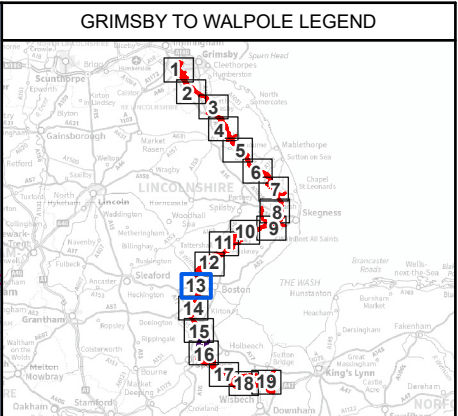
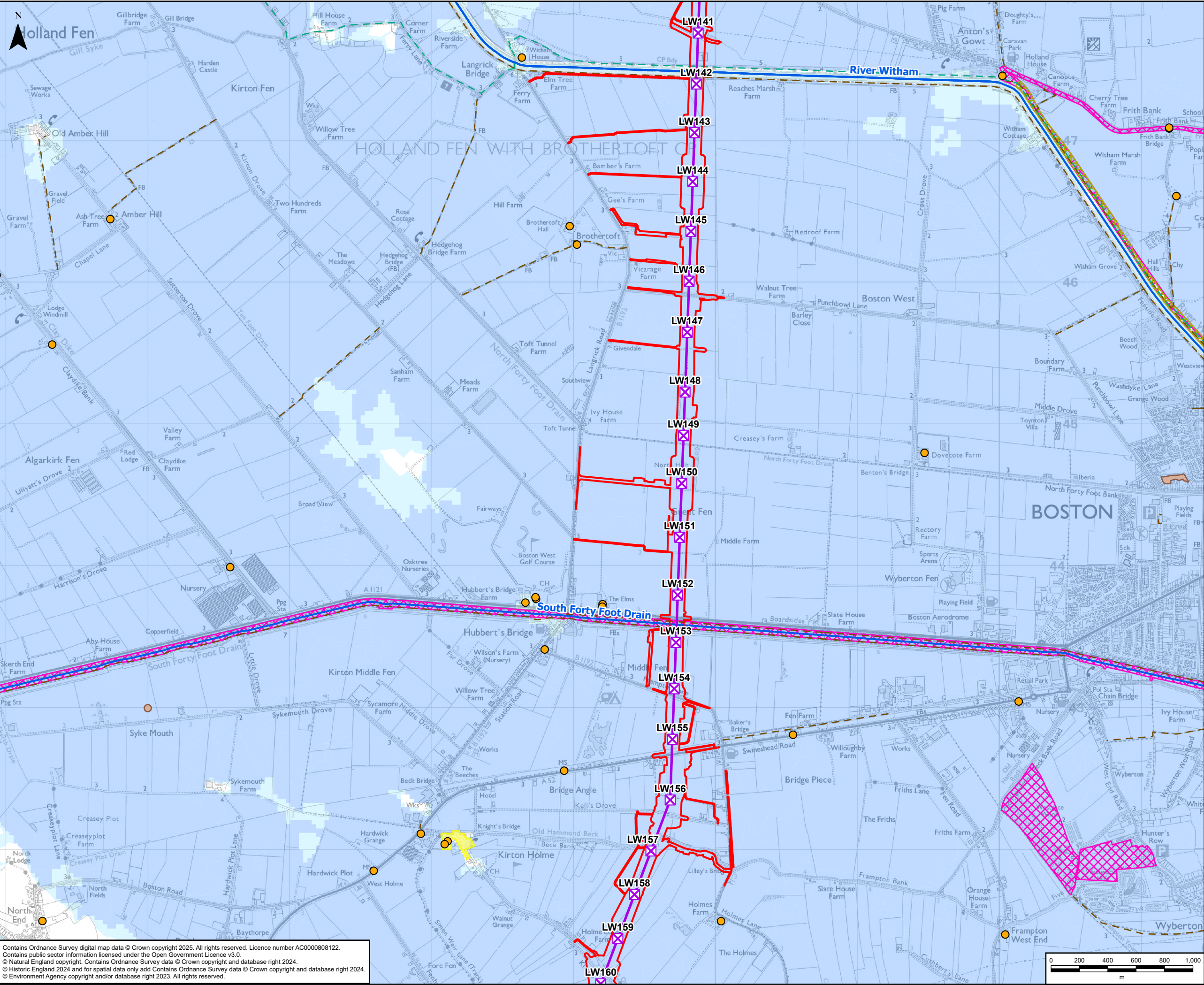
- Legend**
- Draft Order Limits
  - Indicative New Lattice Pylon
  - Indicative New Overhead Line
- Environmental Constraints**
- Listed Building - Grade I
  - Listed Building - Grade II
  - Statutory Main River
  - Sustrans National Cycle Network
  - Public Right of Way
  - Local Wildlife Site (LWS)
  - Scheduled Monument
  - Open Access Land (Countryside and Rights of Way Act 2000)
  - Flood Zone 3
  - Flood Zone 2

**NOTE:**  
These plans show only key environmental constraints in relation to the Project. Further details can be seen on topic specific figures as part of PEI Report Volume 2 Parts A, B and C.

A	08/05/2025	First Issue	LC	SV	DR
Rev	Date	Description	GIS	Chk	App
nationalgrid					
Purpose:		NON-TECHNICAL SUMMARY			
Scheme:		GRIMSBY TO WALPOLE			
Document Title:		FIGURE 1 ENVIRONMENTAL CONSTRAINTS PLAN			
Creator:	Date:	Checker:	Date:	Approver:	Date:
LC	08/05/2025	SV	08/05/2025	DR	08/05/2025
Document Type:	Scale:	Format:	Sheets:	Rev:	
FIGURE	1:25,000	A3	12 OF 19	A	

Contains Ordnance Survey digital map data © Crown copyright 2025. All rights reserved. Licence number AC0000808122.  
Contains public sector information licensed under the Open Government Licence v3.0.  
© Natural England copyright. Contains Ordnance Survey data © Crown copyright and database right 2024.  
© Historic England 2024 and for spatial data only add Contains Ordnance Survey data © Crown copyright and database right 2024.  
© Environment Agency copyright and/or database right 2023. All rights reserved.





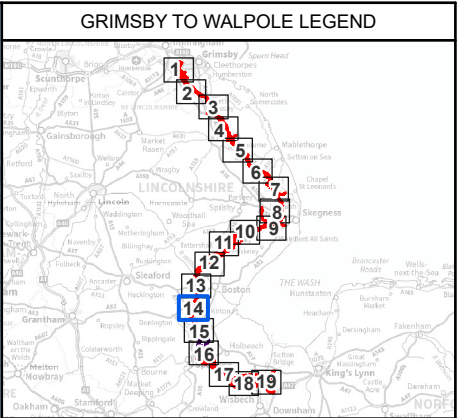
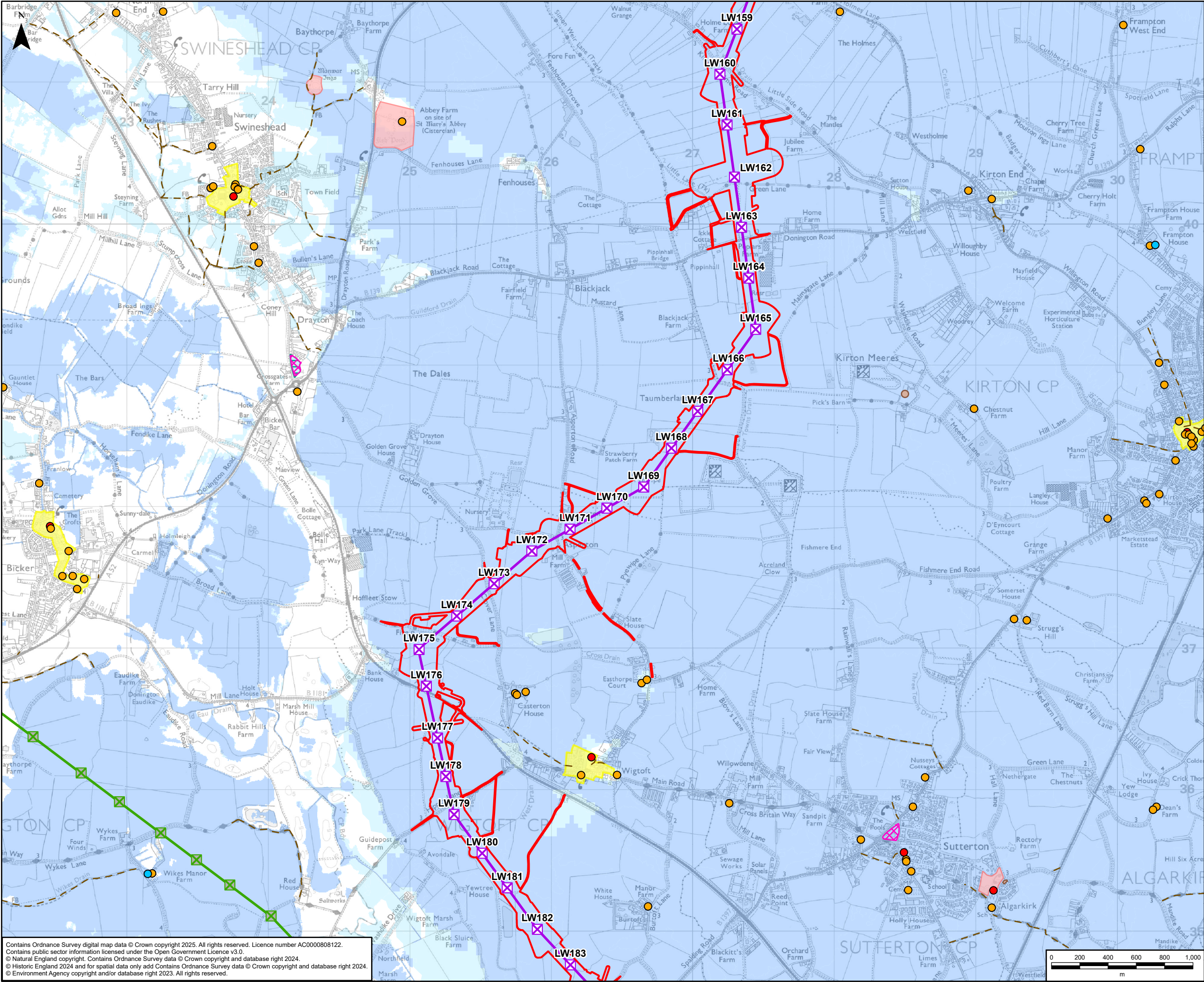
- Legend**
- Draft Order Limits
  - Indicative New Lattice Pylon
  - Indicative New Overhead Line
  - Environmental Constraints
    - Listed Building - Grade II
    - Statutory Main River
    - Sustrans National Cycle Network
    - Public Right of Way
    - Country Park
    - Local Wildlife Site (LWS)
    - Historic Landfill Site
    - Scheduled Monument
    - Conservation Area
    - Flood Zone 3
    - Flood Zone 2

**NOTE:**  
These plans show only key environmental constraints in relation to the Project. Further details can be seen on topic specific figures as part of PEI Report Volume 2 Parts A, B and C.

A	08/05/2025	First Issue	LC	SV	DR
Rev	Date	Description	GIS	Chk	App
nationalgrid					
Purpose: NON-TECHNICAL SUMMARY					
Scheme: GRIMSBY TO WALPOLE					
Document Title: FIGURE 1 ENVIRONMENTAL CONSTRAINTS PLAN					
Creator: LC	Date: 08/05/2025	Checker: SV	Date: 08/05/2025	Approver: DR	Date: 08/05/2025
Document Type: FIGURE	Scale: 1:25,000	Format: A3	Sheets: 13 OF 19	Rev: A	

Contains Ordnance Survey digital map data © Crown copyright 2025. All rights reserved. Licence number AC0000808122.  
Contains public sector information licensed under the Open Government Licence v3.0.  
© Natural England copyright. Contains Ordnance Survey data © Crown copyright and database right 2024.  
© Historic England 2024 and for spatial data only add Contains Ordnance Survey data © Crown copyright and database right 2024.  
© Environment Agency copyright and/or database right 2023. All rights reserved.





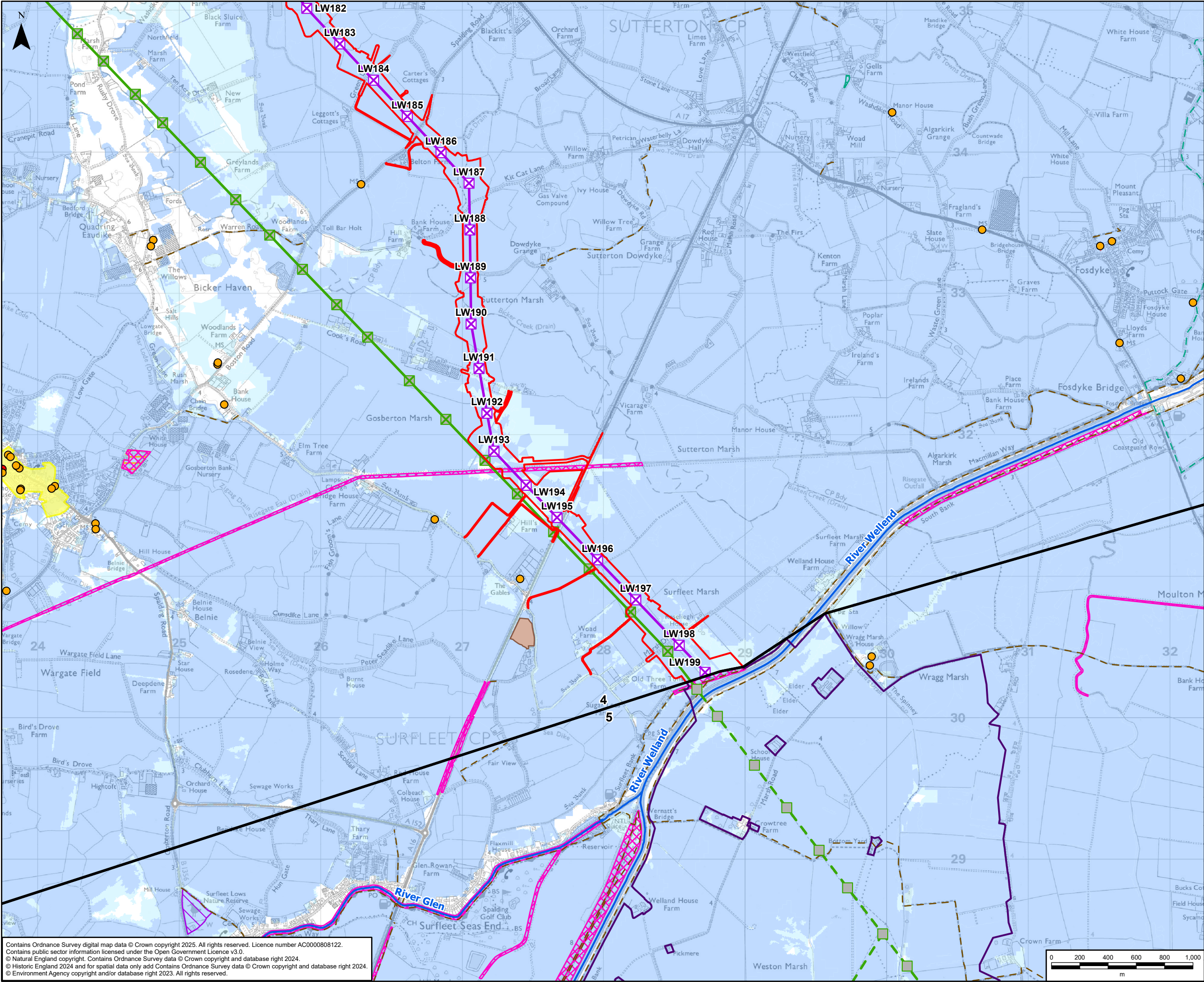
- Legend**
- Draft Order Limits
  - Indicative New Lattice Pylon
  - Existing Lattice Pylon - Not Affected
  - Indicative New Overhead Line
  - Existing Overhead Line - Not Affected
- Environmental Constraints**
- Listed Building - Grade I
  - Listed Building - Grade II\*
  - Listed Building - Grade II
  - Public Right of Way
  - Local Wildlife Site (LWS)
  - Historic Landfill Site
  - Scheduled Monument
  - Conservation Area
  - Open Access Land (Countryside and Rights of Way Act 2000)
  - Flood Zone 3
  - Flood Zone 2

**NOTE:**  
These plans show only key environmental constraints in relation to the Project. Further details can be seen on topic specific figures as part of PEI Report Volume 2 Parts A, B and C.

A	08/05/2025	First Issue	LC	SV	DR
Rev	Date	Description	GIS	Chk	App
nationalgrid					
Purpose: NON-TECHNICAL SUMMARY					
Scheme: GRIMSBY TO WALPOLE					
Document Title: FIGURE 1 ENVIRONMENTAL CONSTRAINTS PLAN					
Creator: LC	Date: 08/05/2025	Checker: SV	Date: 08/05/2025	Approver: DR	Date: 08/05/2025
Document Type: FIGURE	Scale: 1:25,000	Format: A3	Sheets: 14 OF 19	Rev: A	

Contains Ordnance Survey digital map data © Crown copyright 2025. All rights reserved. Licence number AC0000808122.  
Contains public sector information licensed under the Open Government Licence v3.0.  
© Natural England copyright. Contains Ordnance Survey data © Crown copyright and database right 2024.  
© Historic England 2024 and for spatial data only add Contains Ordnance Survey data © Crown copyright and database right 2024.  
© Environment Agency copyright and/or database right 2023. All rights reserved.





### GRIMSBY TO WALPOLE LEGEND

#### Legend

- Draft Order Limits
- Refined Weston Marsh Substation Siting Zone
- Route Section Break
- ✕ Indicative New Lattice Pylon
- Existing Lattice Pylon - Within Weston Marsh Siting Zone that May Be Modified
- ✕ Existing Lattice Pylon - Not Affected
- Indicative New Overhead Line
- Existing Overhead Line - Not Affected
- - - Existing Overhead Line - Within Weston Marsh Siting Zone that May Be Modified

#### Environmental Constraints

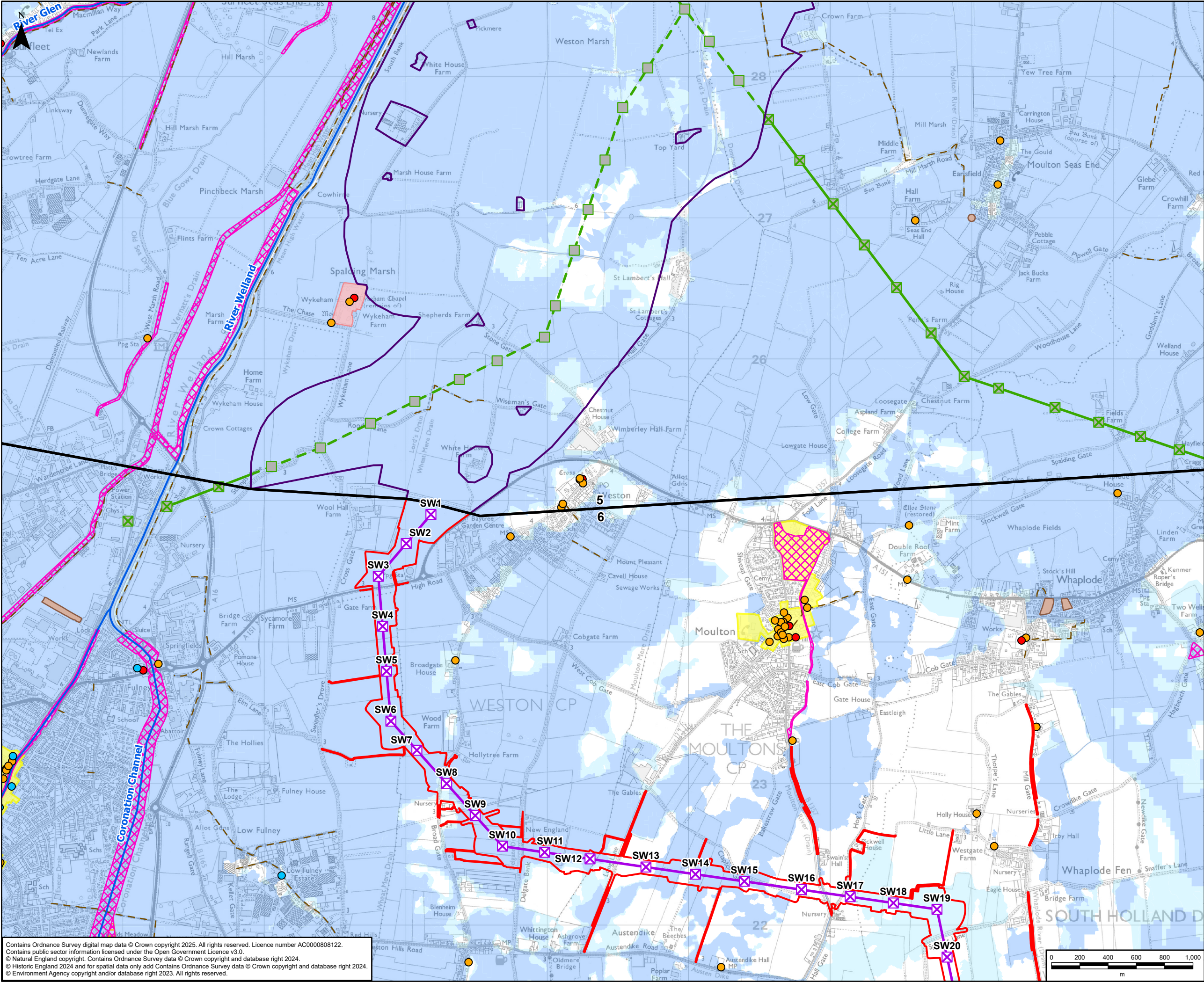
- Listed Building - Grade I
- Listed Building - Grade II
- Statutory Main River
- - - Sustrans National Cycle Network
- Public Right of Way
- ▨ Site of Special Scientific Interest (SSSI)
- ▨ Local Wildlife Site (LWS)
- ▨ Lincolnshire Wildlife Trust (LWT)
- ▨ Historic Landfill Site
- ▨ Scheduled Monument
- ▨ Conservation Area
- ▨ Open Access Land (Countryside and Rights of Way Act 2000)
- ▨ Flood Zone 3
- ▨ Flood Zone 2

**NOTE:**  
These plans show only key environmental constraints in relation to the Project. Further details can be seen on topic specific figures as part of PEI Report Volume 2 Parts A, B and C.

A	08/05/2025	First Issue	LC	SV	DR
Rev	Date	Description	GIS	Chk	App
<h2>nationalgrid</h2>					
Purpose: NON-TECHNICAL SUMMARY					
Scheme: GRIMSBY TO WALPOLE					
Document Title: FIGURE 1 ENVIRONMENTAL CONSTRAINTS PLAN					
Creator: LC	Date: 08/05/2025	Checker: SV	Date: 08/05/2025	Approver: DR	Date: 08/05/2025
Document Type: FIGURE	Scale: 1:25,000	Format: A3	Sheets: 15 OF 19	Rev: A	

Contains Ordnance Survey digital map data © Crown copyright 2025. All rights reserved. Licence number AC0000808122.  
Contains public sector information licensed under the Open Government Licence v3.0.  
© Natural England copyright. Contains Ordnance Survey data © Crown copyright and database right 2024.  
© Historic England 2024 and for spatial data only add Contains Ordnance Survey data © Crown copyright and database right 2024.  
© Environment Agency copyright and/or database right 2023. All rights reserved.





### GRIMSBY TO WALPOLE LEGEND

#### Legend

- Draft Order Limits
- Refined Weston Marsh Substation Siting Zone
- Route Section Break
- Indicative New Lattice Pylon
- Existing Lattice Pylon - Within Weston Marsh Siting Zone that May Be Modified
- Existing Lattice Pylon - Not Affected
- Indicative New Overhead Line
- Existing Overhead Line - Not Affected
- Existing Overhead Line - Within Weston Marsh Siting Zone that May Be Modified

#### Environmental Constraints

- Listed Building - Grade I
- Listed Building - Grade II\*
- Listed Building - Grade II
- Statutory Main River
- Public Right of Way
- Site of Special Scientific Interest (SSSI)
- Local Wildlife Site (LWS)
- Lincolnshire Wildlife Trust (LWT)
- Historic Landfill Site
- Scheduled Monument
- Conservation Area
- Flood Zone 3
- Flood Zone 2

**NOTE:**  
These plans show only key environmental constraints in relation to the Project. Further details can be seen on topic specific figures as part of PEI Report Volume 2 Parts A, B and C.

A	08/05/2025	First Issue	LC	SV	DR
Rev	Date	Description	GIS	Chk	App

Purpose: NON-TECHNICAL SUMMARY

Scheme: GRIMSBY TO WALPOLE

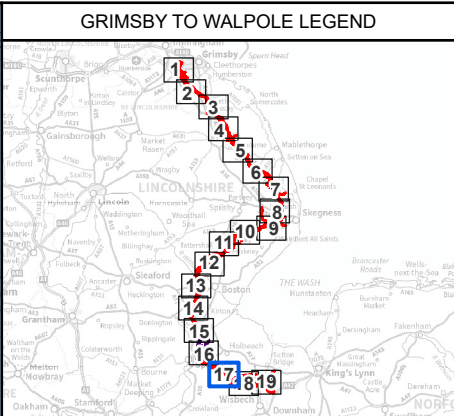
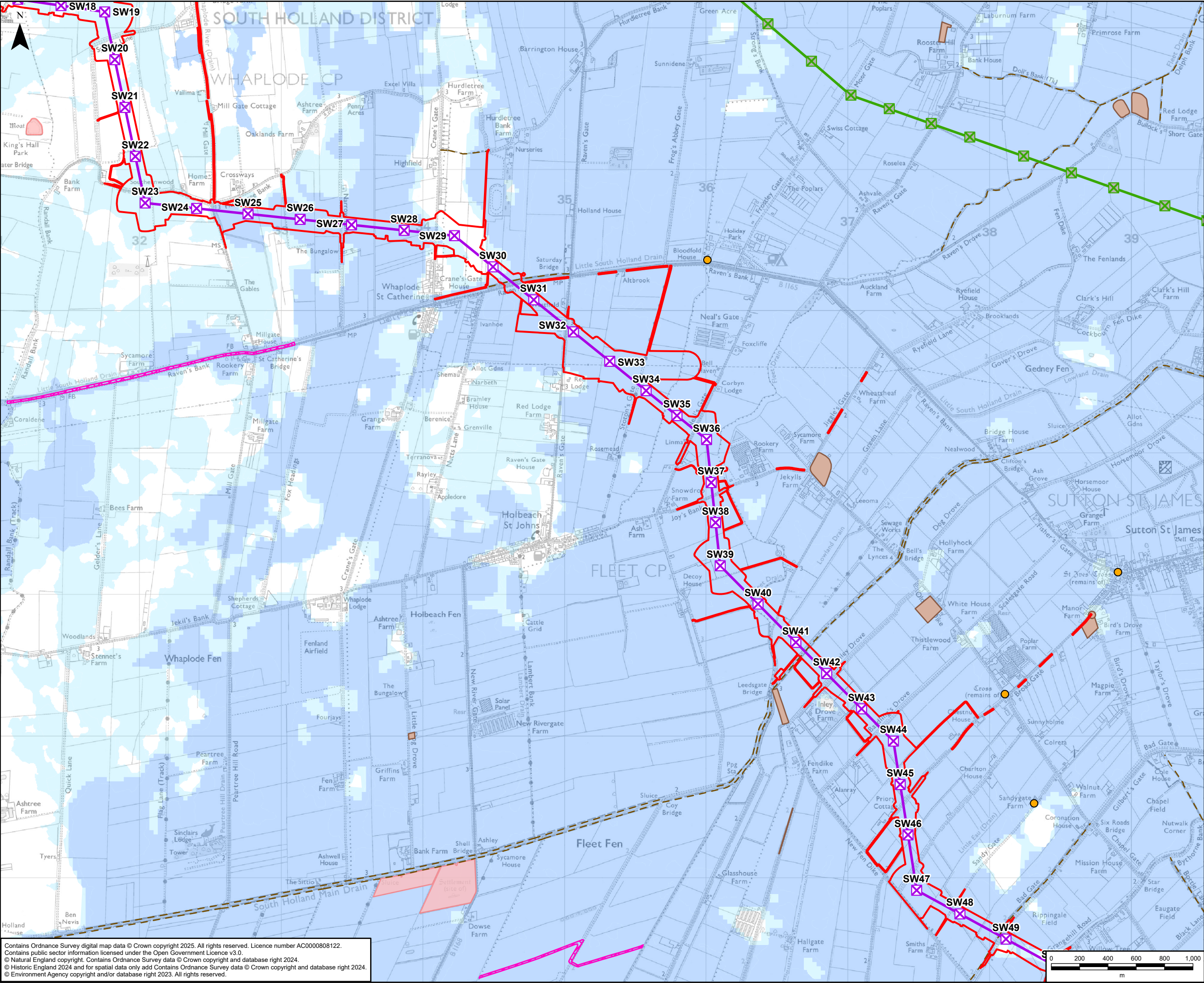
Document Title: FIGURE 1 ENVIRONMENTAL CONSTRAINTS PLAN

Creator:	Date:	Checker:	Date:	Approver:	Date:
LC	08/05/2025	SV	08/05/2025	DR	08/05/2025

Document Type:	Scale:	Format:	Sheets:	Rev:
FIGURE	1:25,000	A3	16 OF 19	A

Contains Ordnance Survey digital map data © Crown copyright 2025. All rights reserved. Licence number AC0000808122.  
Contains public sector information licensed under the Open Government Licence v3.0.  
© Natural England copyright. Contains Ordnance Survey data © Crown copyright and database right 2024.  
© Historic England 2024 and for spatial data only add Contains Ordnance Survey data © Crown copyright and database right 2024.  
© Environment Agency copyright and/or database right 2023. All rights reserved.





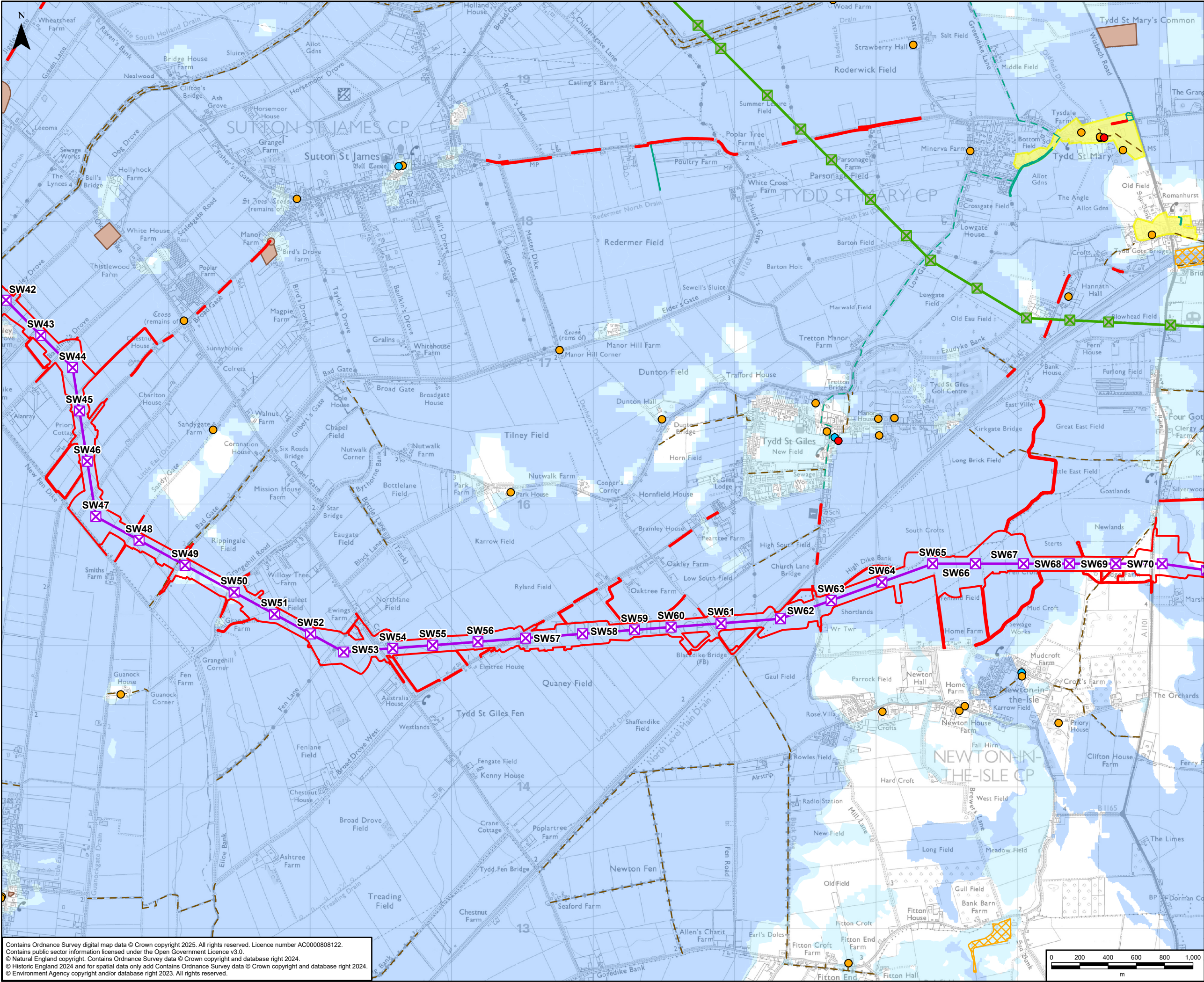
- Legend**
- Draft Order Limits
  - Indicative New Lattice Pylon
  - Existing Lattice Pylon - Not Affected
  - Indicative New Overhead Line
  - Existing Overhead Line - Not Affected
- Environmental Constraints**
- Listed Building - Grade II
  - Public Right of Way
  - Local Wildlife Site (LWS)
  - Historic Landfill Site
  - Scheduled Monument
  - Flood Zone 3
  - Flood Zone 2

**NOTE:**  
These plans show only key environmental constraints in relation to the Project. Further details can be seen on topic specific figures as part of PEI Report Volume 2 Parts A, B and C.

A	08/05/2025	First Issue	LC	SV	DR
Rev	Date	Description	GIS	Chk	App
nationalgrid					
Purpose: NON-TECHNICAL SUMMARY					
Scheme: GRIMSBY TO WALPOLE					
Document Title: FIGURE 1 ENVIRONMENTAL CONSTRAINTS PLAN					
Creator: LC	Date: 08/05/2025	Checker: SV	Date: 08/05/2025	Approver: DR	Date: 08/05/2025
Document Type: FIGURE	Scale: 1:25,000	Format: A3	Sheets: 17 OF 19	Rev: A	

Contains Ordnance Survey digital map data © Crown copyright 2025. All rights reserved. Licence number AC0000808122.  
Contains public sector information licensed under the Open Government Licence v3.0.  
© Natural England copyright. Contains Ordnance Survey data © Crown copyright and database right 2024.  
© Historic England 2024 and for spatial data only add Contains Ordnance Survey data © Crown copyright and database right 2024.  
© Environment Agency copyright and/or database right 2023. All rights reserved.





### GRIMSBY TO WALPOLE LEGEND

#### Legend

- Draft Order Limits
- Indicative New Lattice Pylon
- Existing Lattice Pylon - Not Affected
- Indicative New Overhead Line
- Existing Overhead Line - Not Affected

#### Environmental Constraints

- Listed Building - Grade I
- Listed Building - Grade II\*
- Listed Building - Grade II
- Sustrans National Cycle Network
- Public Right of Way
- County Wildlife Site (CWS)
- Historic Landfill Site
- Scheduled Monument
- Conservation Area
- Open Access Land (Countryside and Rights of Way Act 2000)
- Flood Zone 3
- Flood Zone 2

**NOTE:**  
These plans show only key environmental constraints in relation to the Project. Further details can be seen on topic specific figures as part of PEI Report Volume 2 Parts A, B and C.

A	08/05/2025	First Issue	LC	SV	DR
Rev	Date	Description	GIS	Chk	App

Purpose: NON-TECHNICAL SUMMARY

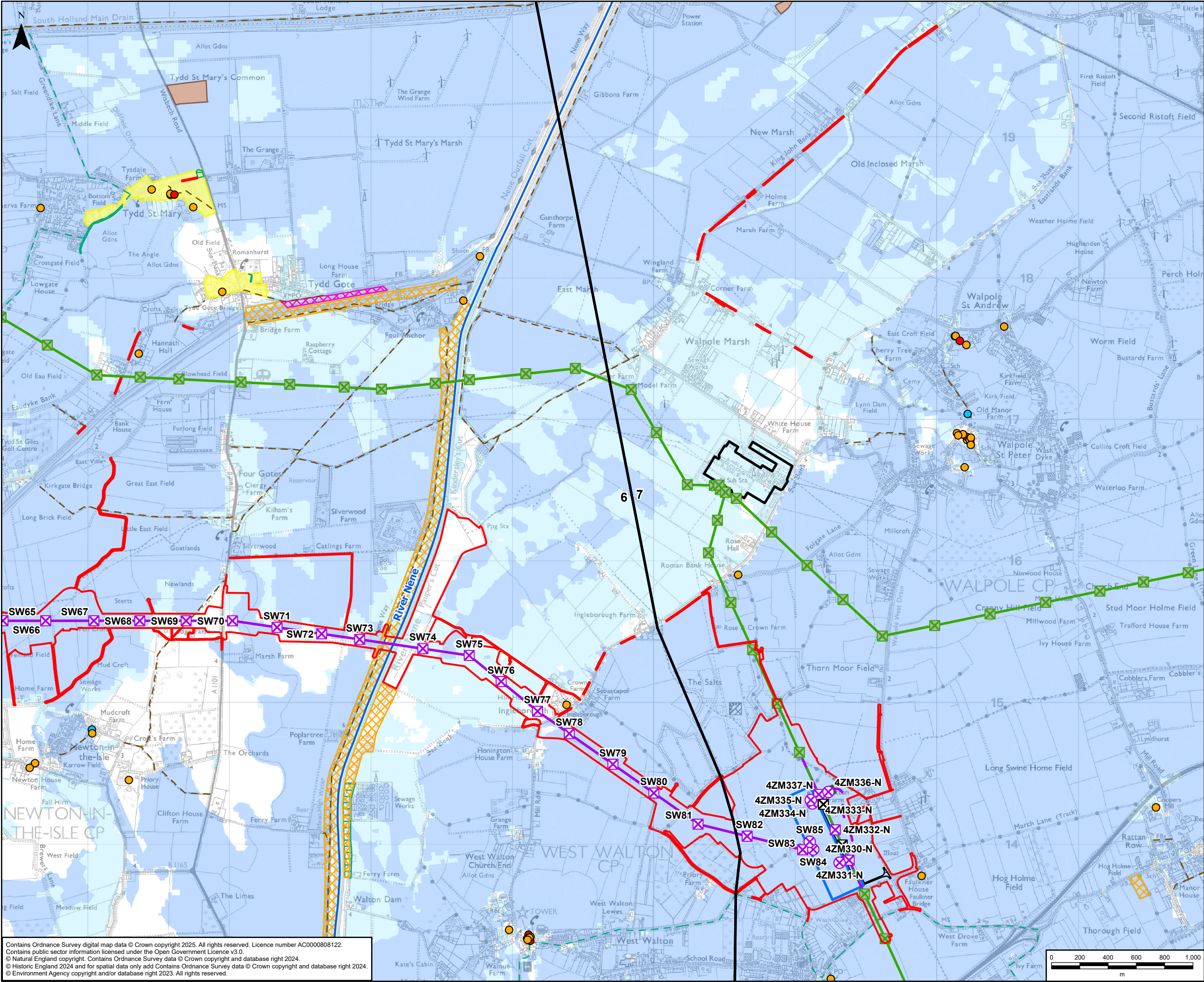
Scheme: GRIMSBY TO WALPOLE

Document Title: **FIGURE 1**  
ENVIRONMENTAL CONSTRAINTS PLAN

Creator: LC	Date: 08/05/2025	Checker: SV	Date: 08/05/2025	Approver: DR	Date: 08/05/2025
Document Type: FIGURE	Scale: 1:25,000	Format: A3	Sheets: 18 OF 19	Rev: A	

Contains Ordnance Survey digital map data © Crown copyright 2025. All rights reserved. Licence number AC0000808122.  
Contains public sector information licensed under the Open Government Licence v3.0.  
© Natural England copyright. Contains Ordnance Survey data © Crown copyright and database right 2024.  
© Historic England 2024 and for spatial data only add Contains Ordnance Survey data © Crown copyright and database right 2024.  
© Environment Agency copyright and/or database right 2023. All rights reserved.





GRIMSBY TO WALPOLE LEGEND

Legend

- Draft Order Limits
- Route Section Break
- Indicative New Lattice Pylon
- Indicative New Gantry
- Existing Lattice Pylon - Not Affected
- Existing Lattice Pylon - To Be Dismantled
- Indicative New Overhead Line
- Indicative New Underground Cable
- Existing Overhead Line - Not Affected
- Existing Overhead Line - To Be Dismantled
- Existing Overhead Line - To Be Modified
- Existing Substation Boundary
- Indicative New Substation Boundary
- Indicative Cable Sealing End Compound Boundary
- Indicative Permanent Substation Access Route

Environmental Constraints

- Listed Building - Grade I
- Listed Building - Grade II\*
- Listed Building - Grade II
- Statutory Main River
- Sustrans National Cycle Network
- Public Right of Way
- Local Wildlife Site (LWS)
- County Wildlife Site (CWS)
- Historic Landfill Site
- Conservation Area
- Open Access Land (Countryside and Rights of Way Act 2000)
- Flood Zone 3
- Flood Zone 2

NOTE:  
These plans show only key environmental constraints in relation to the Project. Further details can be seen on topic specific figures as part of PEI Report Volume 2 Parts A, B and C.

A	08/05/2025	First Issue	LC	SV	DR
Rev	Date	Description	GIS	Chk	App

**nationalgrid**

Purpose: NON-TECHNICAL SUMMARY

Scheme: GRIMSBY TO WALPOLE

Document Title: FIGURE 1 ENVIRONMENTAL CONSTRAINTS PLAN

Creator: LC	Date: 08/05/2025	Checker: SV	Date: 08/05/2025	Approver: DR	Date: 08/05/2025
Document Type: FIGURE	Scale: 1:25,000	Format: A3	Sheets: 19 OF 19	Rev: A	

Contains Ordnance Survey digital map data © Crown copyright 2025. All rights reserved. Licence number AC0000808122.  
Contains public sector information licensed under the Open Government Licence v3.0.  
© Natural England copyright. Contains Ordnance Survey data © Crown copyright and database right 2024.  
© Historic England 2024 and for spatial data only Contains Ordnance Survey data © Crown copyright and database right 2024.  
© Environment Agency copyright and/or database right 2023. All rights reserved.