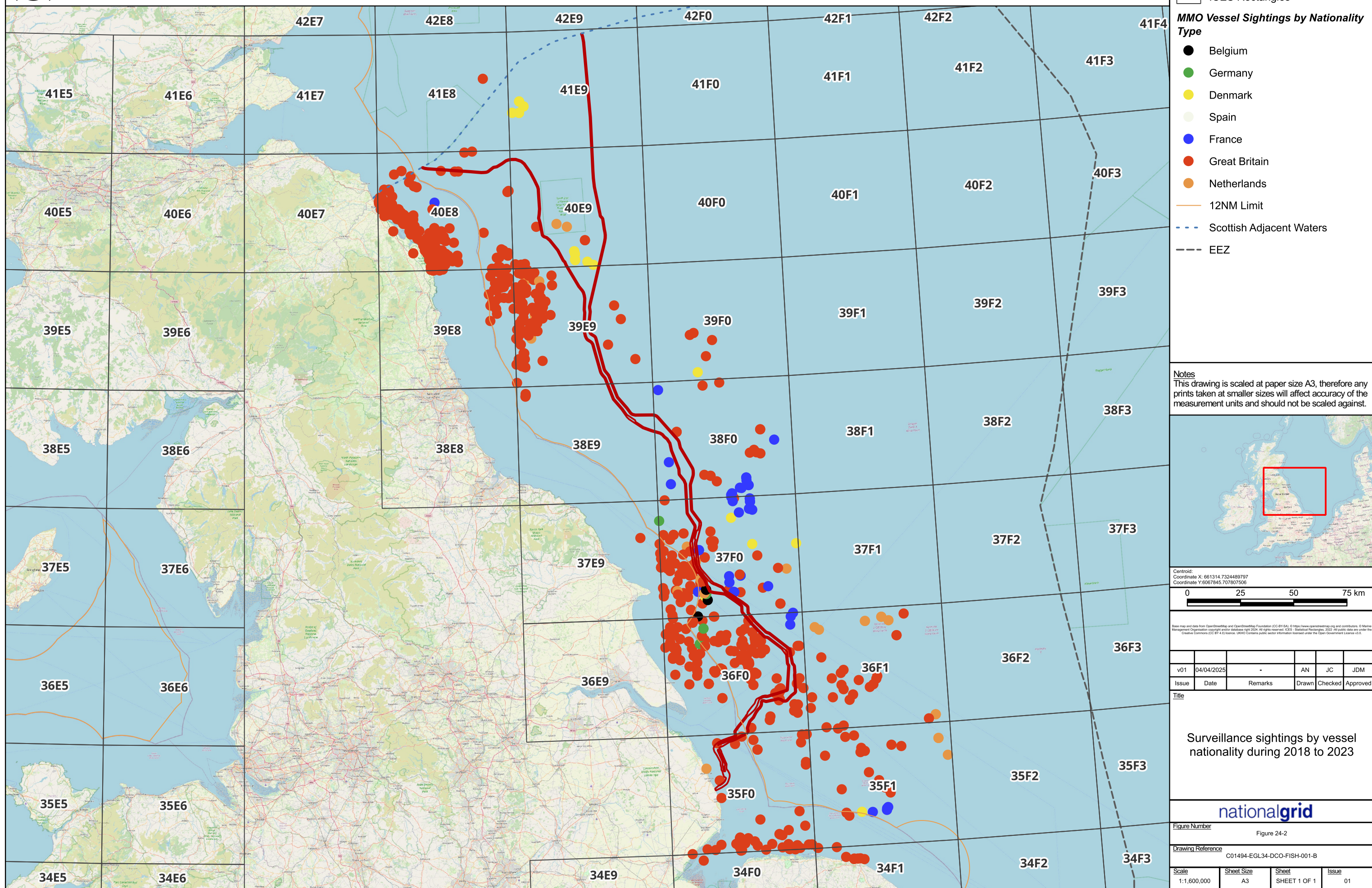


COPYRIGHT: NOT TO BE REPRODUCED WITHOUT THE WRITTEN PERMISSION OF NATIONAL GRID ELECTRICITY TRANSMISSION PLC







Notes
This drawing is scaled at paper size A3, therefore any prints taken at smaller sizes will affect accuracy of the measurement units and should not be scaled against.

[illegible]

v01	16/04/2025	-	AN	JC	JDM
Issue	Date	Remarks	Drawn	Checked	Approved

<u>Title</u>	<u>Author</u>	<u>Year</u>	<u>Journal</u>	<u>Volume</u>	<u>Page</u>
1. The Effect of Temperature on the Rate of Reaction of Hydrogen Peroxide with Potassium Iodide	John Doe	2018	Journal of Chemical Education	95	1234
2. Kinetics of the Reaction Between Sulfur Dioxide and Hydrogen Sulfide	Jane Smith	2017	Journal of Physical Chemistry	121	5678
3. The Role of Catalysts in the Decomposition of Hydrogen Peroxide	Michael Johnson	2019	Journal of Chemical Research	42	9101
4. The Effect of pH on the Rate of Reaction of Hydrogen Peroxide with Potassium Iodide	Sarah Lee	2016	Journal of Chemical Education	93	2345
5. Kinetics of the Reaction Between Sulfur Dioxide and Hydrogen Sulfide	David Brown	2015	Journal of Physical Chemistry	119	3456
6. The Role of Catalysts in the Decomposition of Hydrogen Peroxide	Emily White	2018	Journal of Chemical Research	40	4567
7. The Effect of Temperature on the Rate of Reaction of Hydrogen Peroxide with Potassium Iodide	Robert Green	2017	Journal of Chemical Education	94	5678
8. Kinetics of the Reaction Between Sulfur Dioxide and Hydrogen Sulfide	Laura Black	2019	Journal of Physical Chemistry	122	6789
9. The Role of Catalysts in the Decomposition of Hydrogen Peroxide	James Grey	2016	Journal of Chemical Research	38	7890
10. The Effect of pH on the Rate of Reaction of Hydrogen Peroxide with Potassium Iodide	Olivia Blue	2015	Journal of Chemical Education	92	8901

Restricted Fishing Areas within Proximity of the English Landfall

nationalgrid

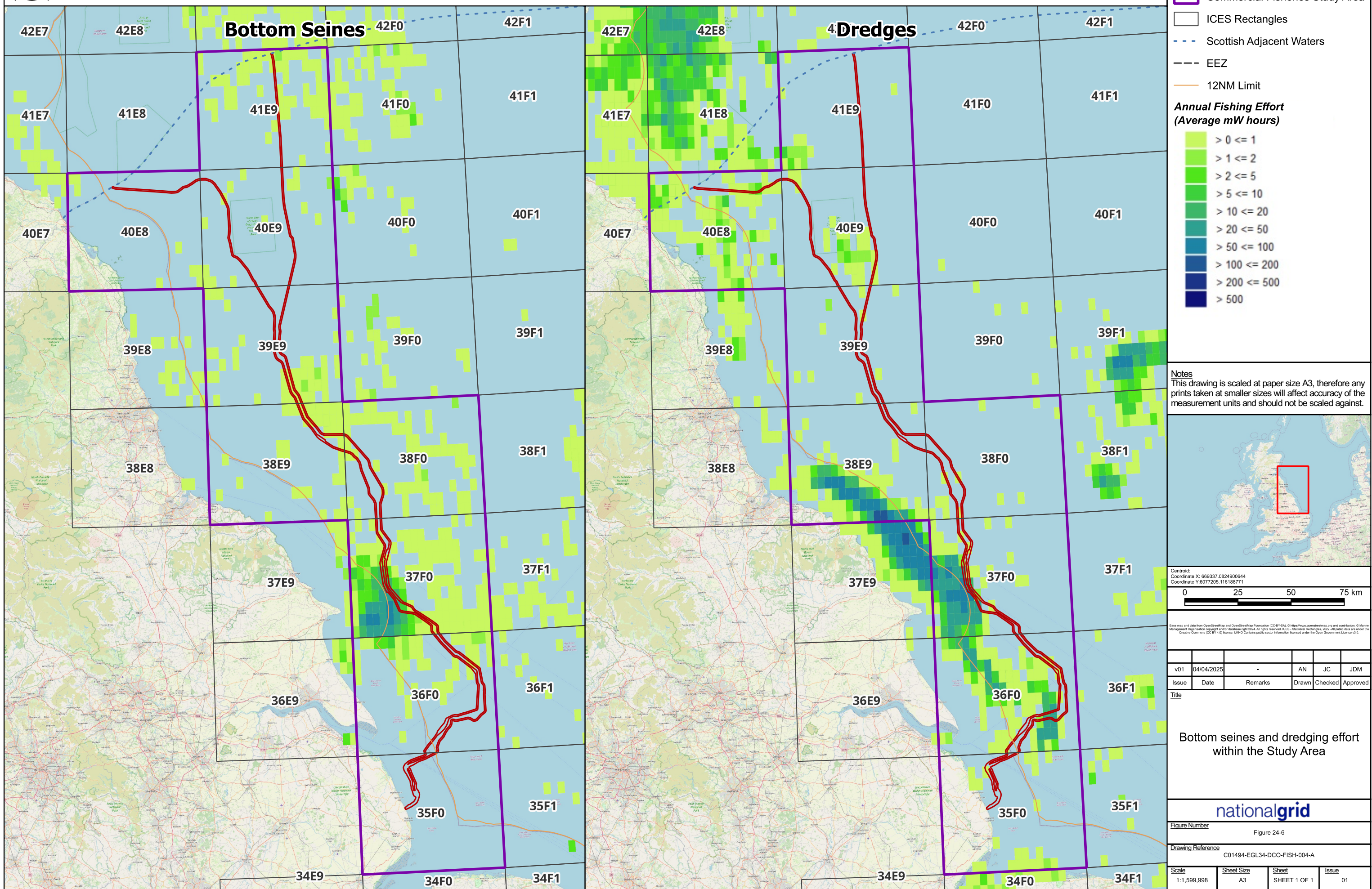
Figure Number

Figure 24-4

<u>Drawing Reference</u>	C01494-EGL34-DCO-FISH-006-B
--------------------------	-----------------------------

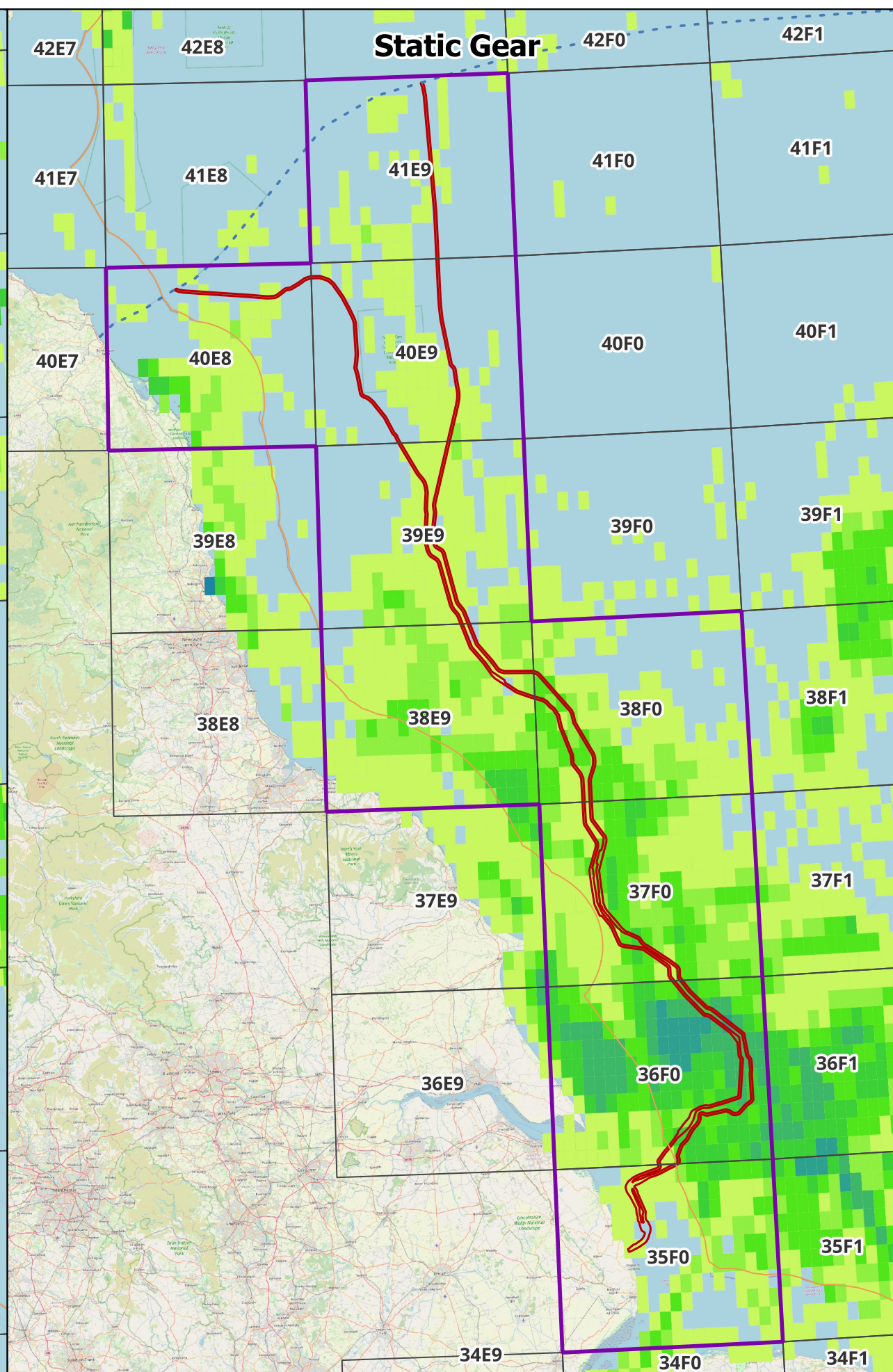
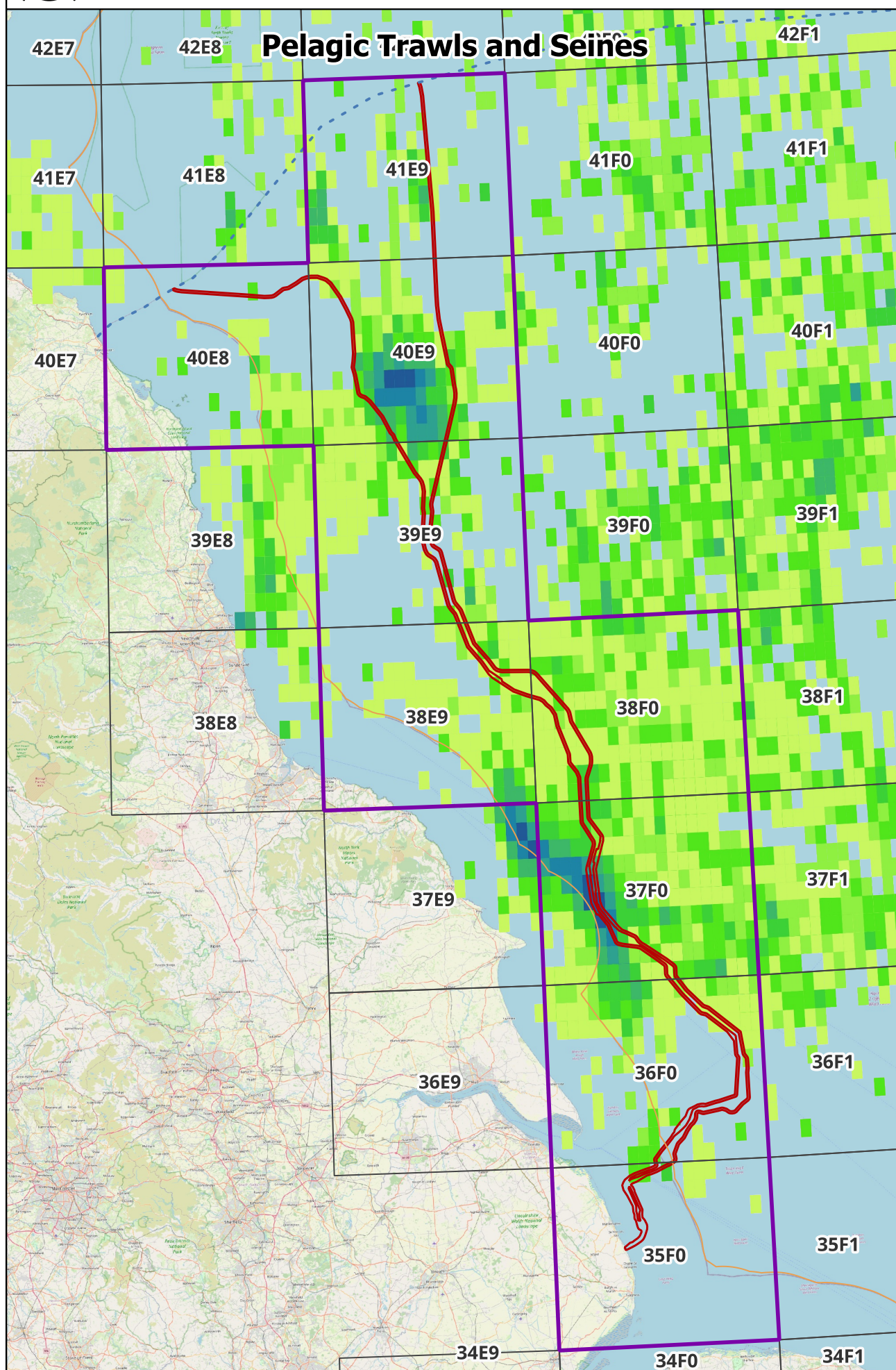
<u>Scale</u>	<u>Sheet Size</u>	<u>Sheet</u>	<u>Issue</u>
1:1,600,000	A3	SHEET 1 OF 1	01














Pelagic trawl and seine and static gear effort within the Study Area



Legend

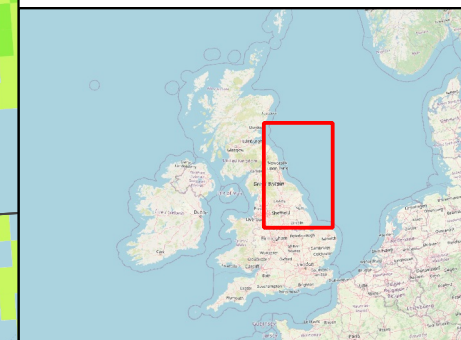
-  English Offshore Draft Order Limits
-  Commercial Fisheries Study Area
-  ICES Rectangles
-  Scottish Adjacent Waters
-  EEZ
-  12NM Limit

Annual Fishing Effort
(Average mW hours)



Notes

Notes
This drawing is scaled at paper size A3, therefore any prints taken at smaller sizes will affect accuracy of the measurement units and should not be scaled against.



Centroid:
Coordinate X: 669337.0824900644
Coordinate Y: 6077205.116188771



Base map and data from OpenStreetMap and OpenStreetMap Foundation (CC-BY-SA). © <https://www.openstreetmap.org> and contributors. © Marine Management Organisation copyright and/or database right 2024. All rights reserved. ICES - Statistical Rectangles, 2022- All public data are under the Creative Commons (CC BY 4.0) licence. UKHO Contains public sector information licensed under the Open Government Licence v3.0.

v01	04/04/2025	-	AN	JC	JDM
Issue	Date	Remarks	Drawn	Checked	Approved

Title

Pelagic trawl and seine and static gear effort within the Study Area

nationalgrid

Figure Number

Figure 24-7

Drawing Reference

C01494-EGL34-DCO-FISH-005-A

<u>Scale</u>	<u>Sheet Size</u>	<u>Sheet</u>	<u>Issue</u>
1:1,599,998	A3	SHEET 1 OF 1	01