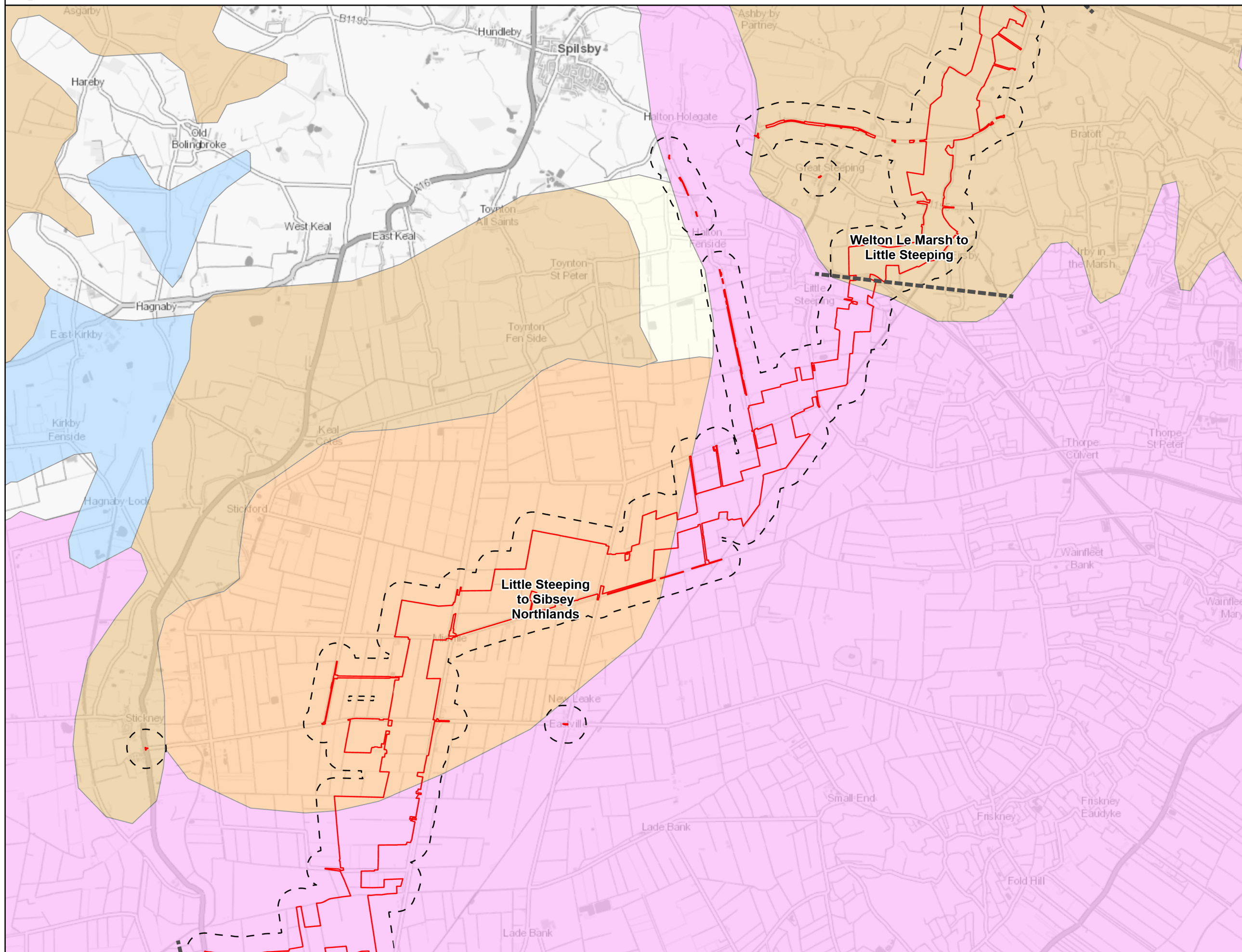
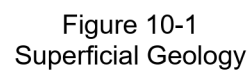







<



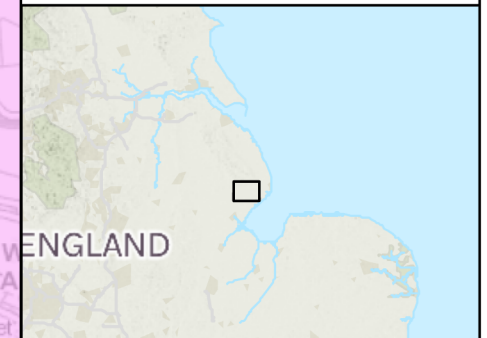
Legend

-  the Projects Draft Order Limits
 -  English Onshore Scheme
 -  Geology Study Area 250m from English Onshore Scheme
- Superficial Geology**
-  Alluvial Deposits - Clay, Silt And Sand
 -  Glacigenic Deposits - Diamicton (Clay, Sand And Gravel)


Notes

This drawing is scaled at paper size A3, therefore any prints taken at smaller sizes will affect accuracy of the measurement units and should not be scaled against.

Service Layer Credits: OS Open Greyscale:
Contains OS data © Crown Copyright and database right 2020
GB_Hillshade: Contains OS data © Crown Copyright and database right 2023
Contains data from OS Zoomstack
GB Topographic: Contains OS data © Crown Copyright and database right 2025
Contains data from OS Zoomstack
Contains data from BGS.



Coordinate System: British National Grid
Sheet X Centroid Coordinate: 541021.2E Sheet Y Centroid Coordinate: 360260N



BACKGROUND MAPPING INFORMATION HAS BEEN REPRODUCED FROM THE ORDNANCE SURVEY BY PERMISSION OF ORDNANCE SURVEY OF THE CONTROLLER OF HIS MAJESTY'S STATIONERY OFFICE. © CROWN COPYRIGHT AND DATABASE RIGHTS 2025 ORDNANCE SURVEY 0100031673.

1	APR 25	First Issue	DD	TL	TA
Issue	Date	Remarks	Drawn	Checked	Approved

Title	
-------	--

SUPERFICIAL GEOLOGY

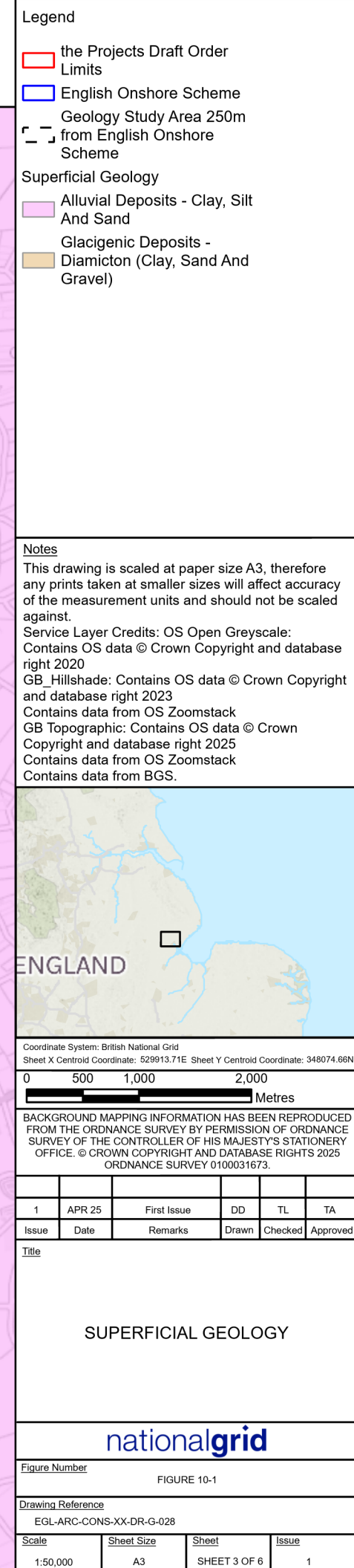
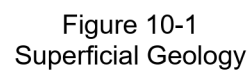
national**grid**

Figure Number

FIGURE 10-1

Drawing Reference
EGL-ARC-CONS-XX-DR-G-028

<u>Scale</u>	<u>Sheet Size</u>	<u>Sheet</u>	<u>Issue</u>
1:50,000	A3	SHEET 2 OF 6	1



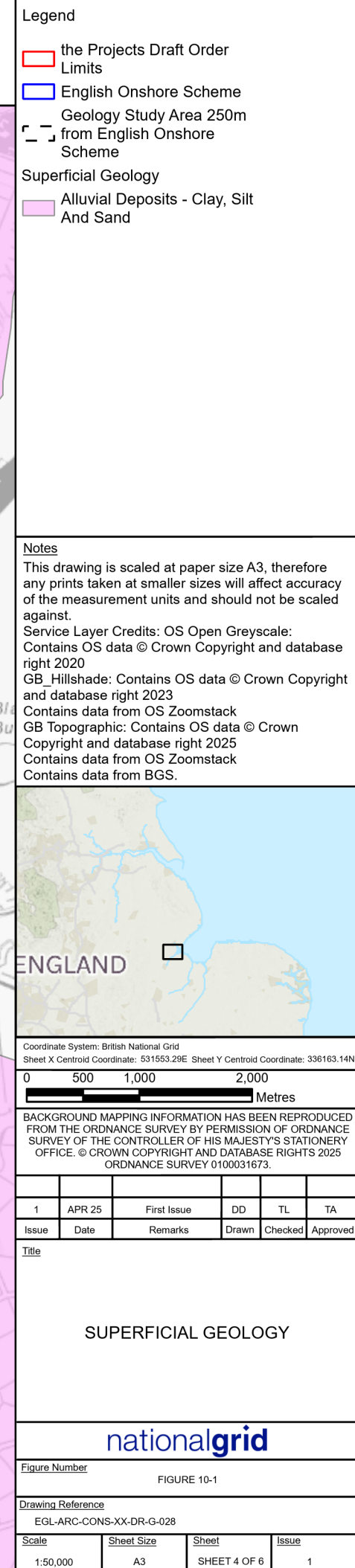
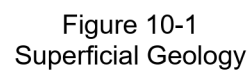
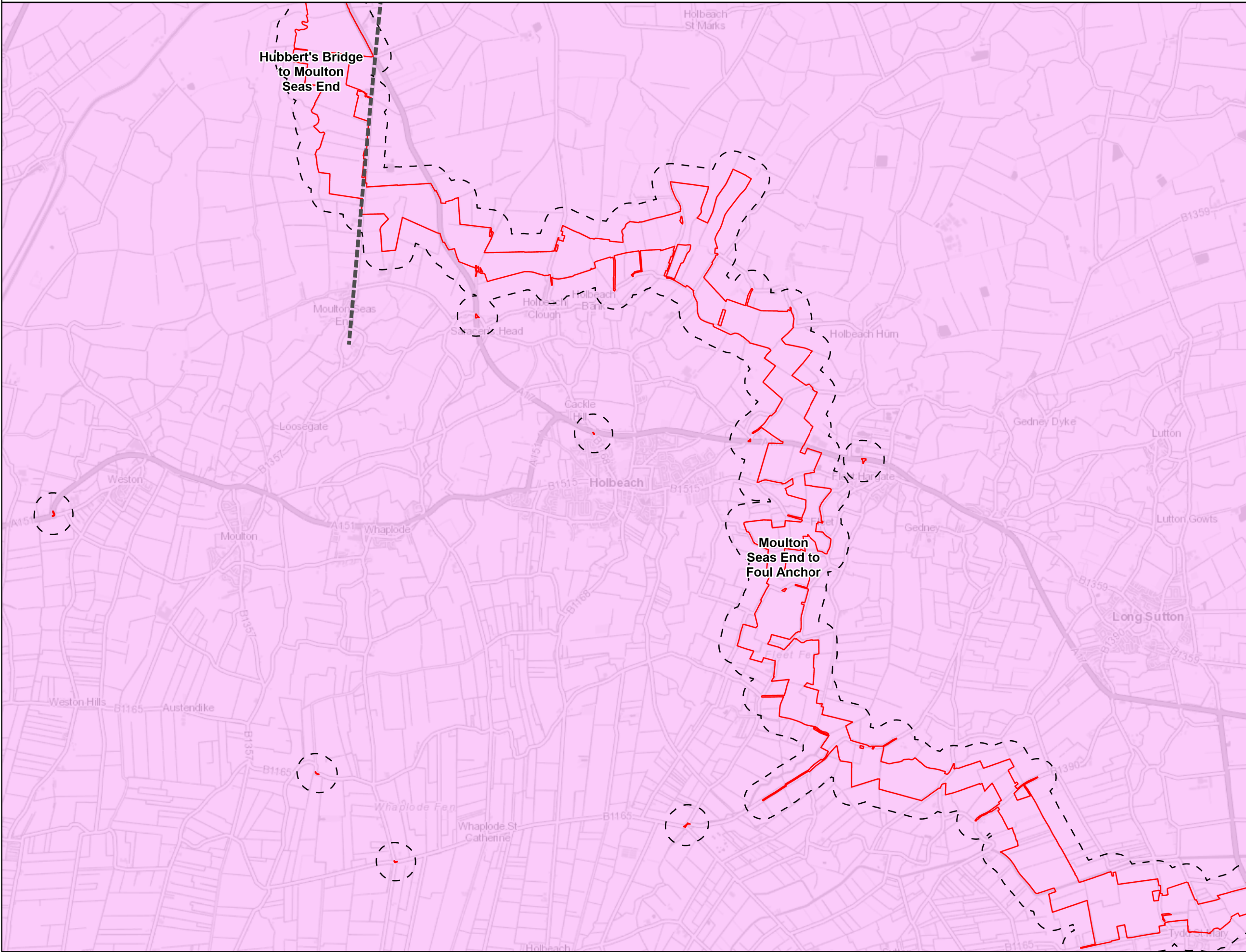




Figure 10-1
Superficial Geology



Legend

- the Projects Draft Order Limits
- English Onshore Scheme
- Geology Study Area 250m from English Onshore Scheme

Superficial Geology

- Alluvial Deposits - Clay, Silt And Sand

Notes

This drawing is scaled at paper size A3, therefore any prints taken at smaller sizes will affect accuracy of the measurement units and should not be scaled against.

Service Layer Credits: OS Open Greyscale: Contains OS data © Crown Copyright and database right 2020
GB_Hillshade: Contains OS data © Crown Copyright and database right 2023
Contains data from OS Zoomstack
GB Topographic: Contains OS data © Crown Copyright and database right 2025
Contains data from OS Zoomstack
Contains data from BGS.

Coordinate System: British National Grid
Sheet X Centroid Coordinate: 535977.91E Sheet Y Centroid Coordinate: 324986.6N

0 500 1,000 2,000 Metres

BACKGROUND MAPPING INFORMATION HAS BEEN REPRODUCED FROM THE ORDNANCE SURVEY BY PERMISSION OF ORDNANCE SURVEY OF THE CONTROLLER OF HIS MAJESTY'S STATIONERY OFFICE. © CROWN COPYRIGHT AND DATABASE RIGHTS 2025
ORDNANCE SURVEY 0100031673.

1	APR 25	First Issue	DD	TL	TA
Issue	Date	Remarks	Drawn	Checked	Approved

Title

SUPERFICIAL GEOLOGY

nationalgrid

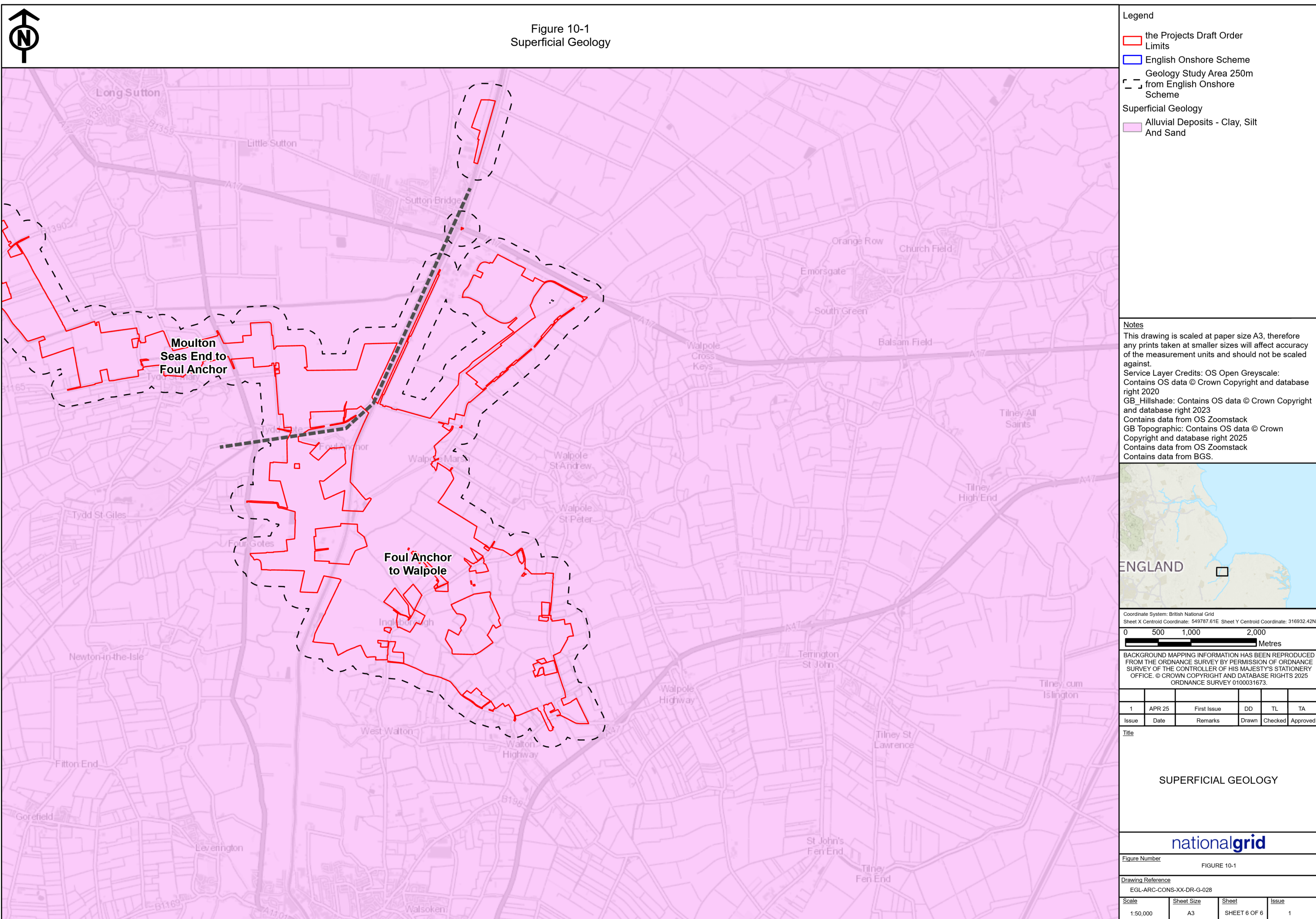
Figure Number

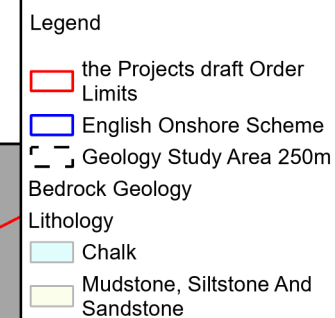
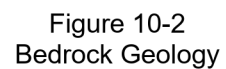
FIGURE 10-1

Drawing Reference

EGL-ARC-CONS-XX-DR-G-028

Scale	Sheet Size	Sheet	Issue
1:50,000	A3	SHEET 5 OF 6	1





Notes

This drawing is scaled at paper size A3, therefore any prints taken at smaller sizes will affect accuracy of the measurement units and should not be scaled against.

Service Layer Credits: OS Open Greyscale:
Contains OS data © Crown Copyright and database right 2020

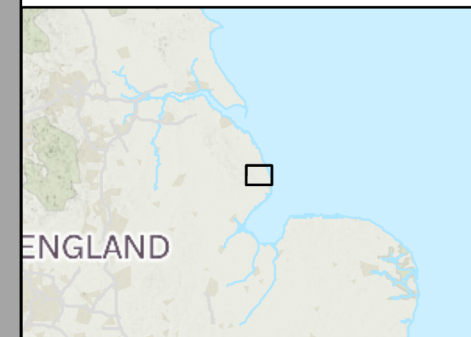
GB_Hillshade: Contains OS data © Crown Copyright and database right 2023

Contains data from OS Zoomstack

GB Topographic: Contains OS data © Crown Copyright and database right 2025

Contains data from OS Zoomstack

Contains data from BGS.



Coordinate System: British National Grid
Sheet X Centroid Coordinate: 549309.24E Sheet Y Centroid Coordinate: 372223.16N




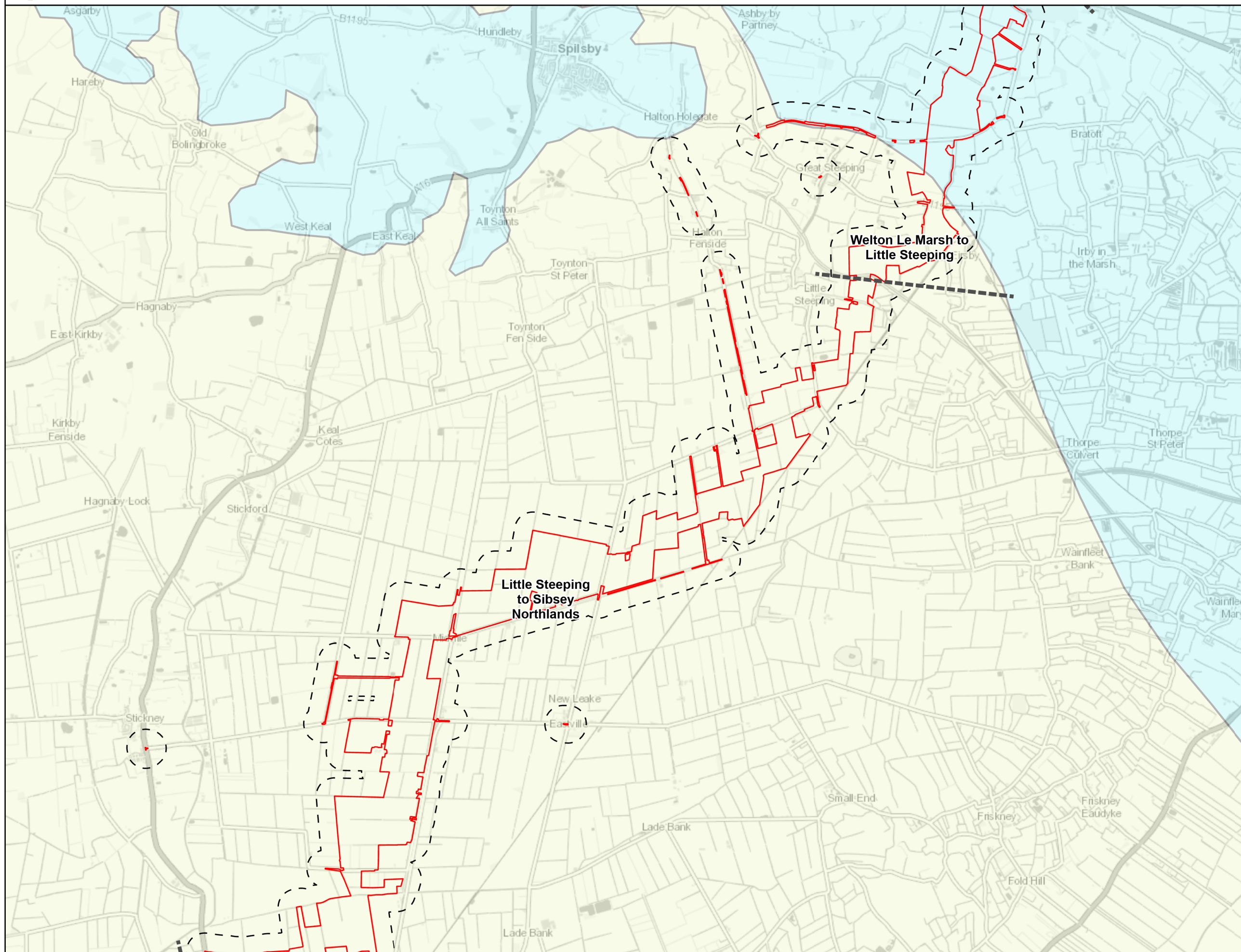
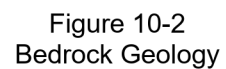
BACKGROUND MAPPING INFORMATION HAS BEEN REPRODUCED FROM THE ORDNANCE SURVEY BY PERMISSION OF ORDNANCE SURVEY OF THE CONTROLLER OF HIS MAJESTY'S STATIONERY OFFICE. © CROWN COPYRIGHT AND DATABASE RIGHTS 2025 ORDNANCE SURVEY 0100031673.

1	APR 25	First Issue	DD	TL	TA
Issue	Date	Remarks	Drawn	Checked	Approved






Title

BEDROCK GEOLOGY

			
Figure Number <div style="text-align: center;">FIGURE 10-2</div>			
Drawing Reference EGL-ARC-CONS-XX-DR-G-029			
<u>Scale</u> 1:50,000	<u>Sheet Size</u> A3	<u>Sheet</u> SHEET 1 OF 6	<u>Issue</u> 1



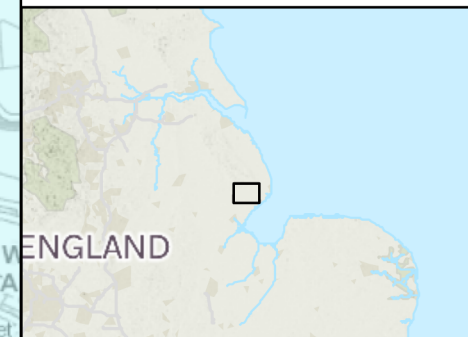
Legend

-  the Projects draft Order Limits
 English Onshore Scheme
 Geology Study Area 250m
 Bedrock Geology
 Lithology
 Chalk
 Mudstone, Siltstone And Sandstone


Notes

This drawing is scaled at paper size A3, therefore any prints taken at smaller sizes will affect accuracy of the measurement units and should not be scaled against.

Service Layer Credits: OS Open Greyscale:
Contains OS data © Crown Copyright and database right 2020
GB_Hillshade: Contains OS data © Crown Copyright and database right 2023
Contains data from OS Zoomstack
GB Topographic: Contains OS data © Crown Copyright and database right 2025
Contains data from OS Zoomstack
Contains data from BGS.



Coordinate System: British National Grid
Sheet X Centroid Coordinate: 541021.2E Sheet Y Centroid Coordinate: 360260N



BACKGROUND MAPPING INFORMATION HAS BEEN REPRODUCED FROM THE ORDNANCE SURVEY BY PERMISSION OF ORDNANCE SURVEY OF THE CONTROLLER OF HIS MAJESTY'S STATIONERY OFFICE. © CROWN COPYRIGHT AND DATABASE RIGHTS 2025 ORDNANCE SURVEY 0100031673.

1	APR 25	First Issue	DD	TL	TA
Issue	Date	Remarks	Drawn	Checked	Approved

[illegible]

BEDROCK GEOLOGY

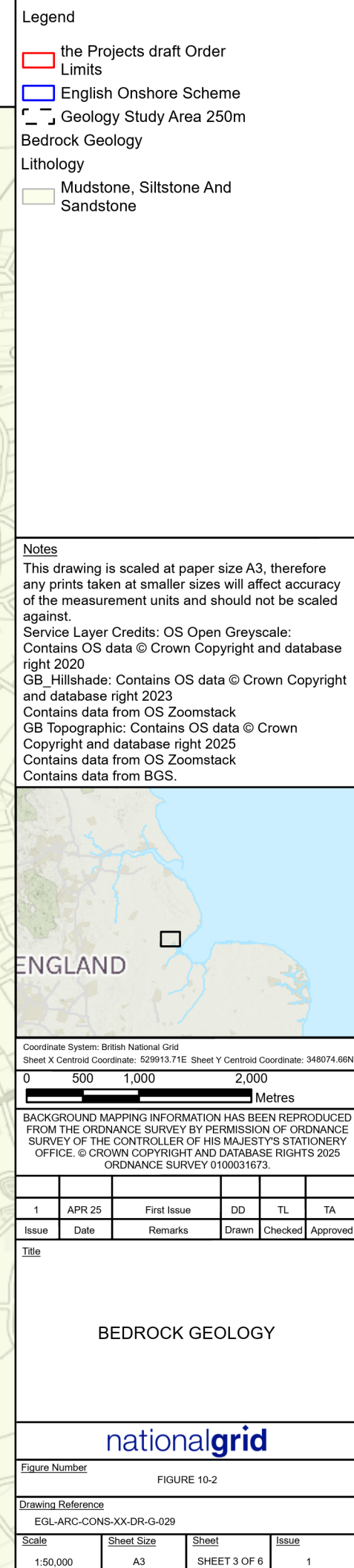
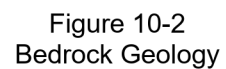
nationalgrid

Figure Number

FIGURE 10-2

Drawing Reference
EGL-ARC-CONS-XX-DR-G-029

<u>Scale</u>	<u>Sheet Size</u>	<u>Sheet</u>	<u>Issue</u>
1:50,000	A3	SHEET 2 OF 6	1



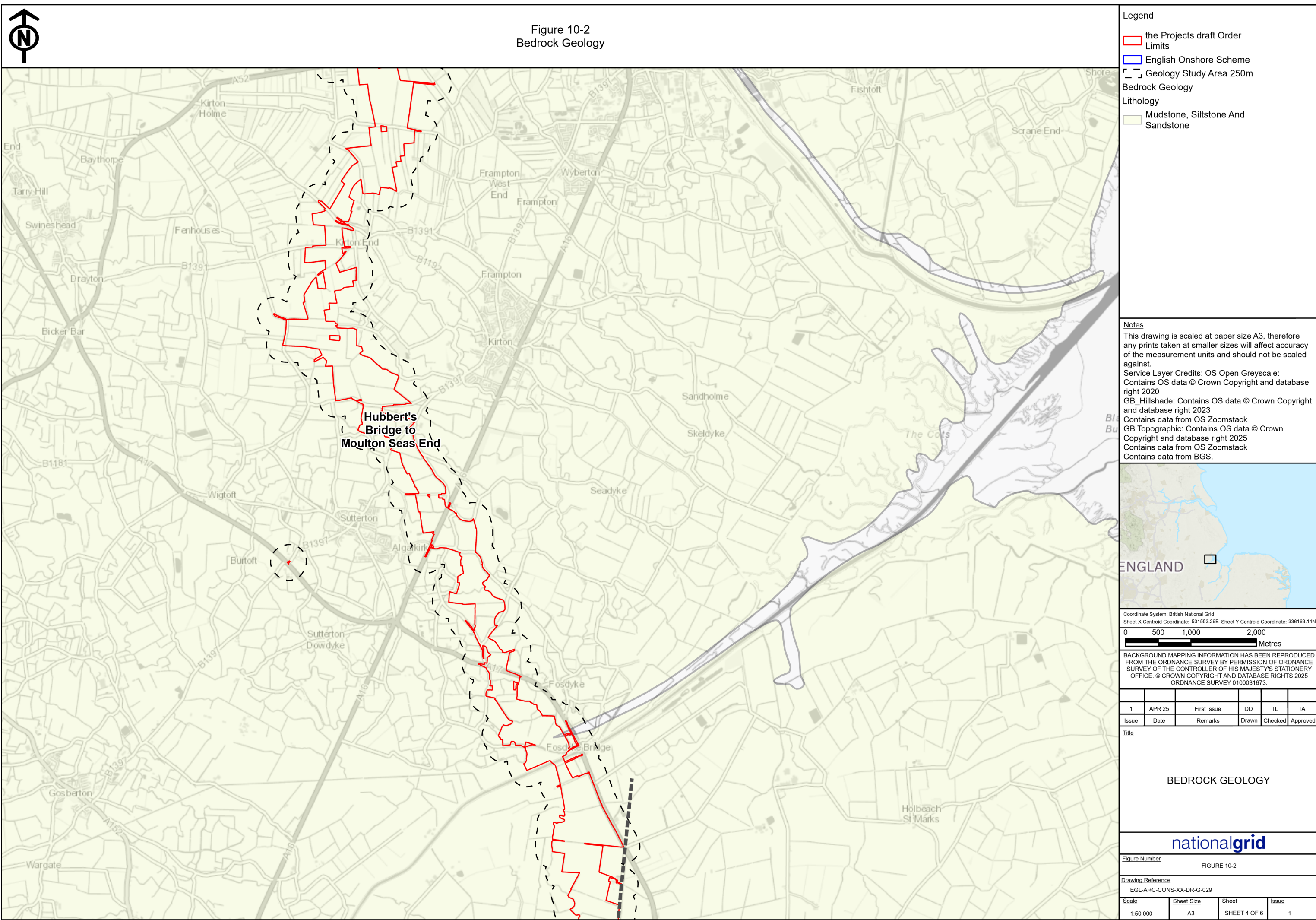
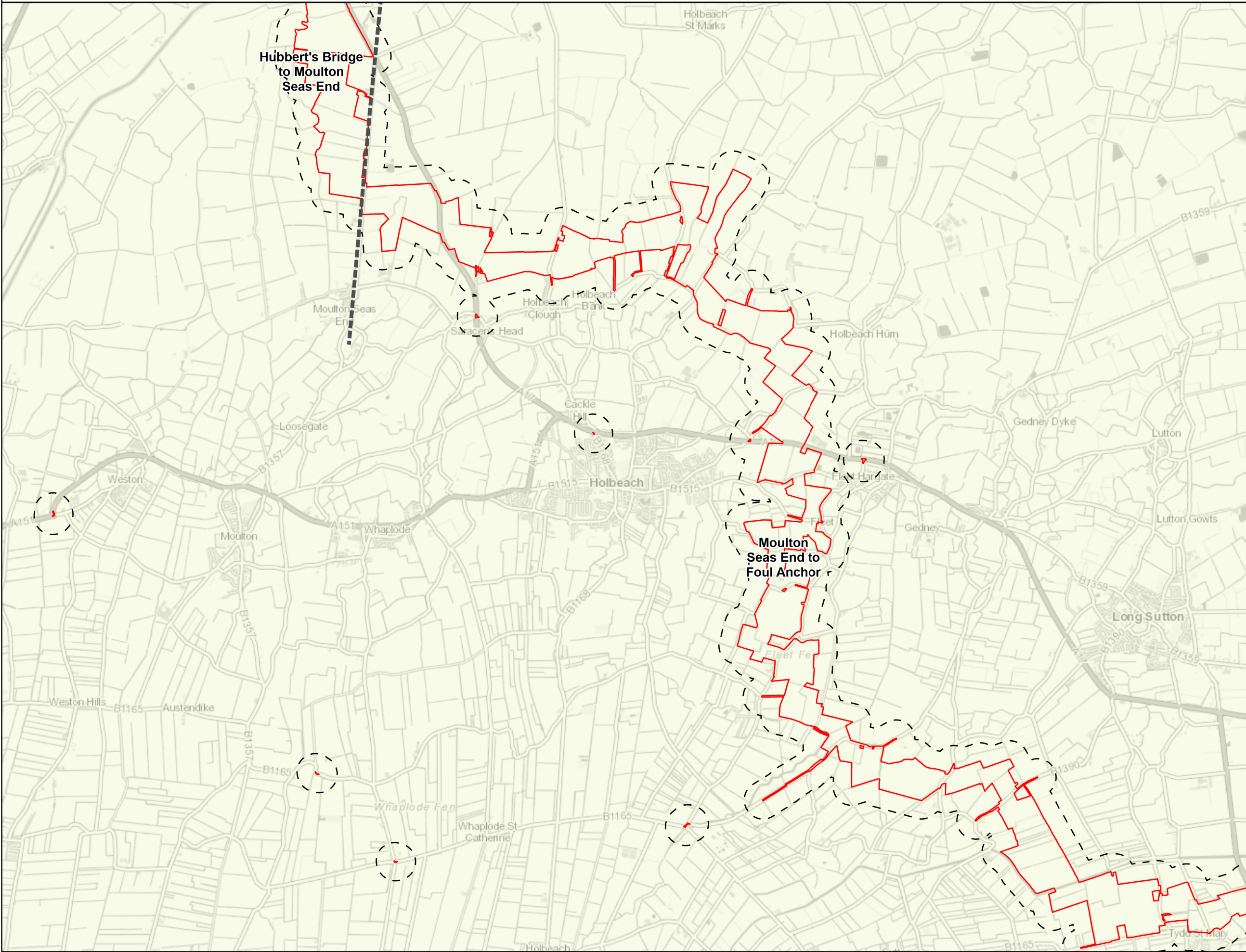




Figure 10-2
Bedrock Geology



Legend

- the Projects draft Order Limits
- English Onshore Scheme
- Geology Study Area 250m
- Bedrock Geology
- Lithology
 - Mudstone, Siltstone And Sandstone

Notes

This drawing is scaled at paper size A3, therefore any prints taken at smaller sizes will affect accuracy of the measurement units and should not be scaled against.

Service Layer Credits: OS Open Greyscale: Contains OS data © Crown Copyright and database right 2020

GB_Hillshade: Contains OS data © Crown Copyright and database right 2023

Contains data from OS Zoomstack

GB Topographic: Contains OS data © Crown Copyright and database right 2025

Contains data from OS Zoomstack

Contains data from BGS.

Coordinate System: British National Grid
Sheet X Centroid Coordinate: 535977.91E Sheet Y Centroid Coordinate: 324986.6N

0 500 1,000 2,000 Metres

BACKGROUND MAPPING INFORMATION HAS BEEN REPRODUCED FROM THE ORDNANCE SURVEY BY PERMISSION OF ORDNANCE SURVEY OF THE CONTROLLER OF HIS MAJESTY'S STATIONERY OFFICE. © CROWN COPYRIGHT AND DATABASE RIGHTS 2025 ORDNANCE SURVEY 0100031673.

1	APR 25	First Issue	DD	TL	TA
Issue	Date	Remarks	Drawn	Checked	Approved

Title

BEDROCK GEOLOGY

nationalgrid

Figure Number

FIGURE 10-2

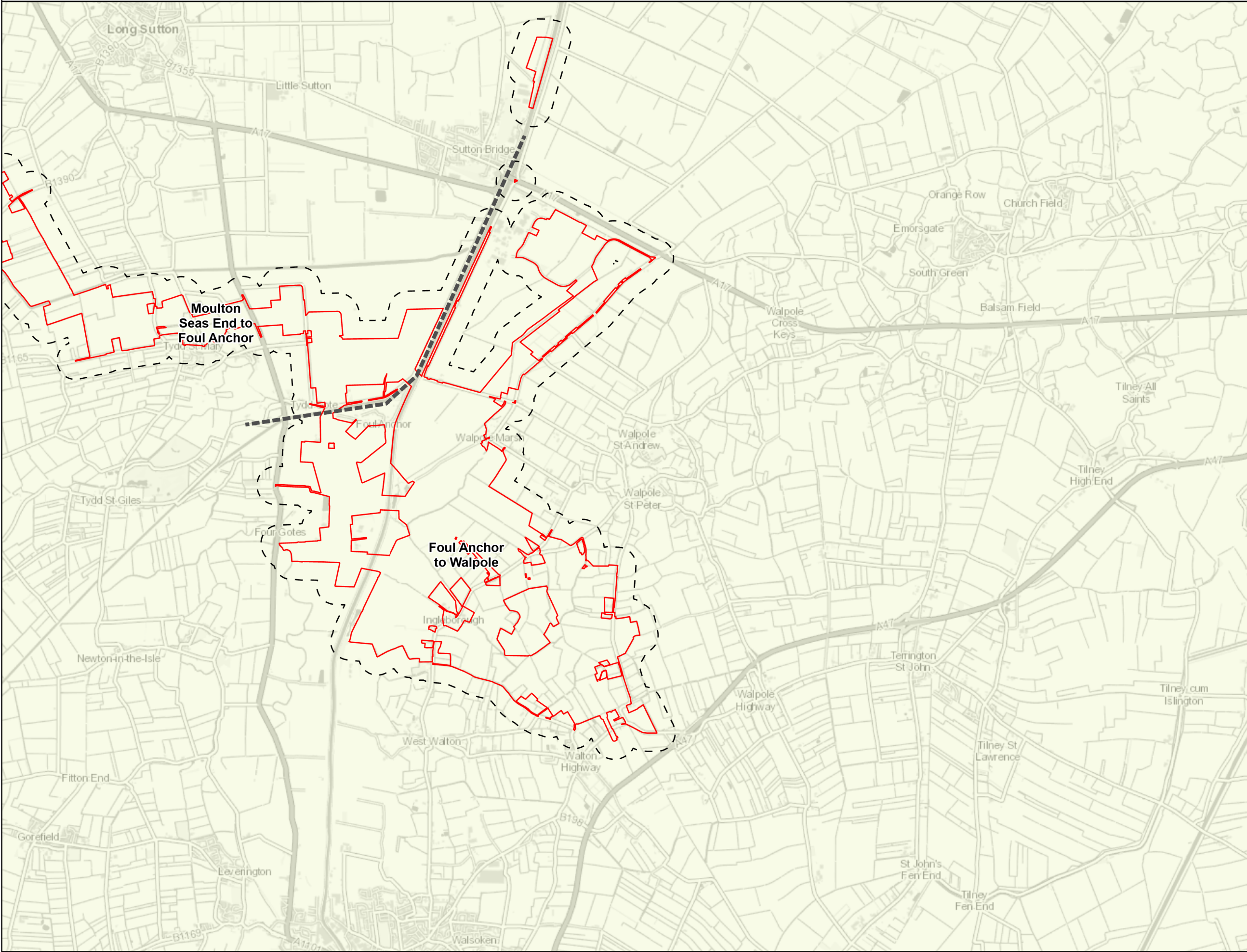
Drawing Reference

EGL-ARC-CONS-XX-DR-G-029

Scale	Sheet Size	Sheet	Issue
1:50,000	A3	SHEET 5 OF 6	1



Figure 10-2
Bedrock Geology



Legend

- the Projects draft Order Limits
- English Onshore Scheme
- Geology Study Area 250m

Bedrock Geology

Lithology

- Mudstone, Siltstone And Sandstone

Notes

This drawing is scaled at paper size A3, therefore any prints taken at smaller sizes will affect accuracy of the measurement units and should not be scaled against.

Service Layer Credits: OS Open Greyscale: Contains OS data © Crown Copyright and database right 2020

GB_Hillshade: Contains OS data © Crown Copyright and database right 2023

Contains data from OS Zoomstack

GB Topographic: Contains OS data © Crown Copyright and database right 2025

Contains data from OS Zoomstack

Contains data from BGS.

Coordinate System: British National Grid
Sheet X Centroid Coordinate: 549787.61E Sheet Y Centroid Coordinate: 316932.42N

0 500 1,000 2,000 Metres

BACKGROUND MAPPING INFORMATION HAS BEEN REPRODUCED FROM THE ORDNANCE SURVEY BY PERMISSION OF ORDNANCE SURVEY OF THE CONTROLLER OF HIS MAJESTY'S STATIONERY OFFICE. © CROWN COPYRIGHT AND DATABASE RIGHTS 2025 ORDNANCE SURVEY 0100031673.

1	APR 25	First Issue	DD	TL	TA
Issue	Date	Remarks	Drawn	Checked	Approved

Title

BEDROCK GEOLOGY

nationalgrid

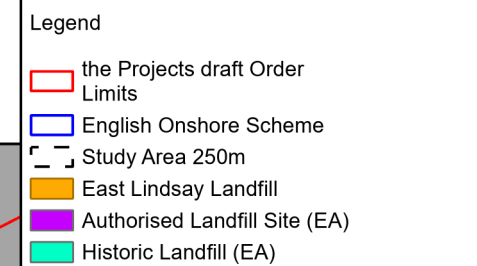
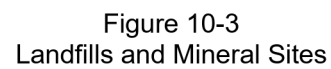
Figure Number

FIGURE 10-2

Drawing Reference

EGL-ARC-CONS-XX-DR-G-029

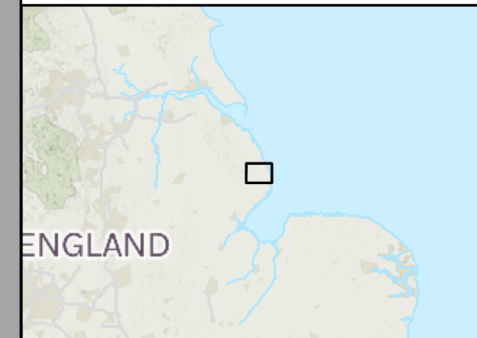
Scale	Sheet Size	Sheet	Issue
1:50,000	A3	SHEET 6 OF 6	1




Notes

This drawing is scaled at paper size A3, therefore any prints taken at smaller sizes will affect accuracy of the measurement units and should not be scaled against.

Service Layer Credits: OS Open Greyscale:
Contains OS data © Crown Copyright and database right 2020
GB_Hillshade: Contains OS data © Crown Copyright and database right 2023
Contains data from OS Zoomstack
GB Topographic: Contains OS data © Crown Copyright and database right 2025
Contains data from OS Zoomstack
Contains data from the Environment Agency



Coordinate System: British National Grid
Sheet X Centroid Coordinate: 549309.24E Sheet Y Centroid Coordinate: 372223.16N



BACKGROUND MAPPING INFORMATION HAS BEEN REPRODUCED FROM THE ORDNANCE SURVEY BY PERMISSION OF ORDNANCE SURVEY OF THE CONTROLLER OF HIS MAJESTY'S STATIONERY OFFICE. © CROWN COPYRIGHT AND DATABASE RIGHTS 2025 ORDNANCE SURVEY 0100031673.

1	APR 25	First Issue	DD	TL	TA
Issue	Date	Remarks	Drawn	Checked	Approved

Title

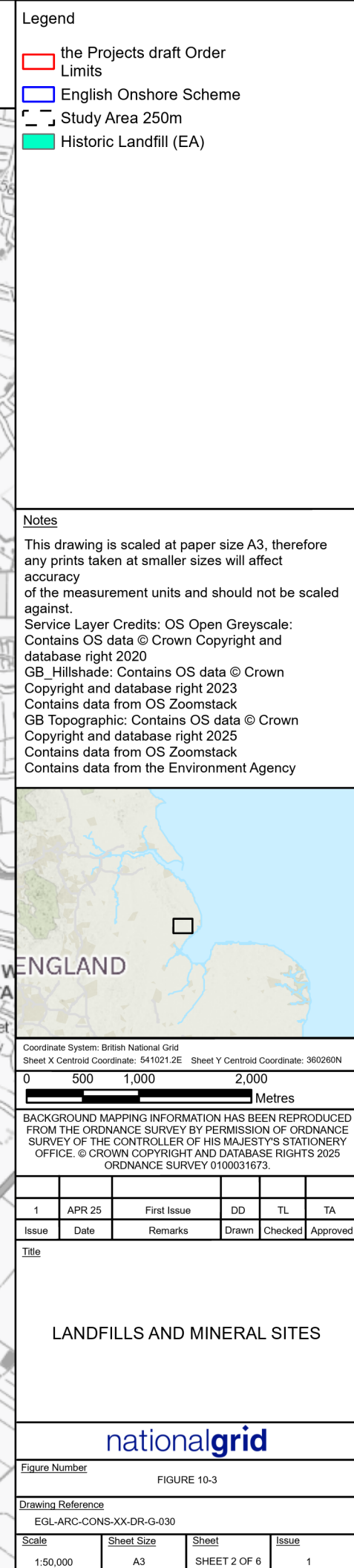
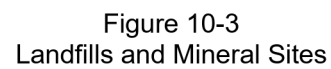
LANDFILLS AND MINERAL SITES

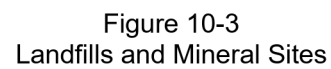
nationalgrid

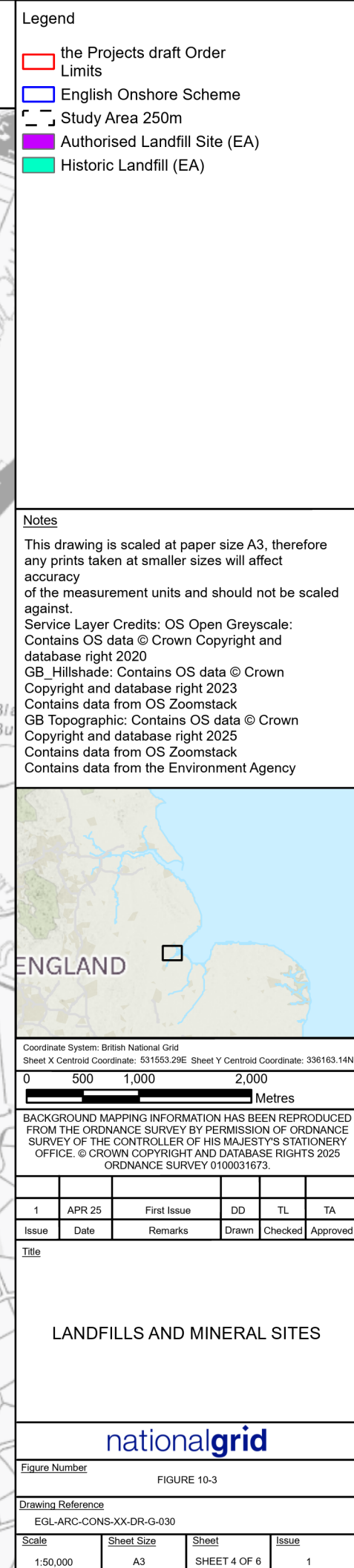
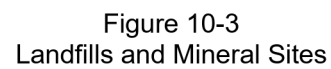
Figure Number

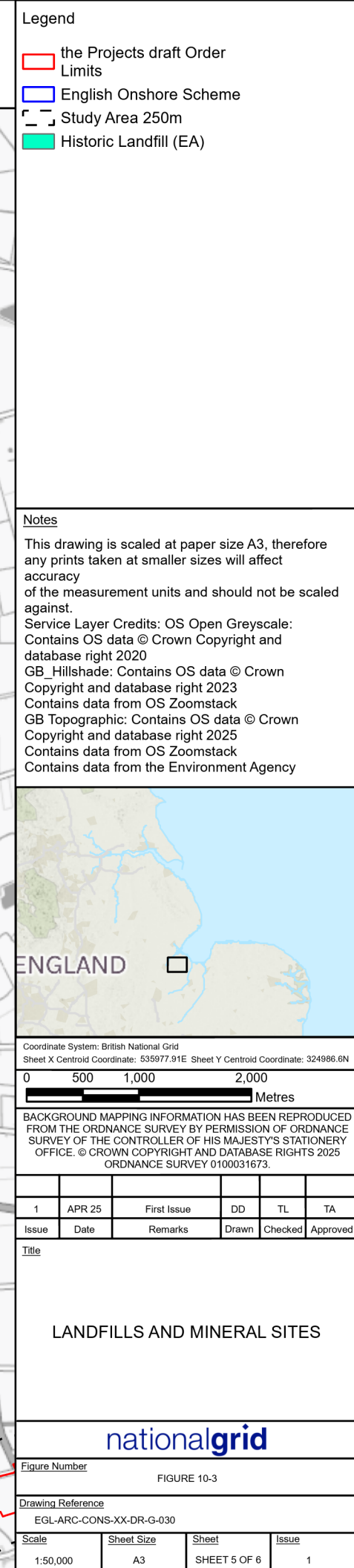
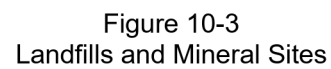
Drawing Reference
EGL-ARC-CONS-XX-DR-G-030

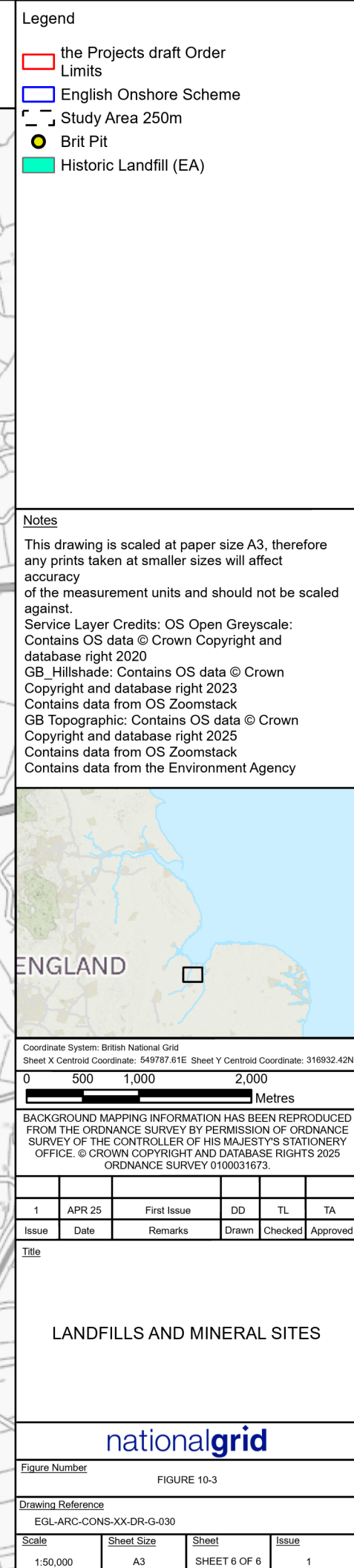
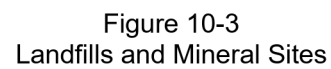
<u>Scale</u>	<u>Sheet Size</u>	<u>Sheet</u>	<u>Issue</u>
1:50,000	A3	SHEET 1 OF 6	1

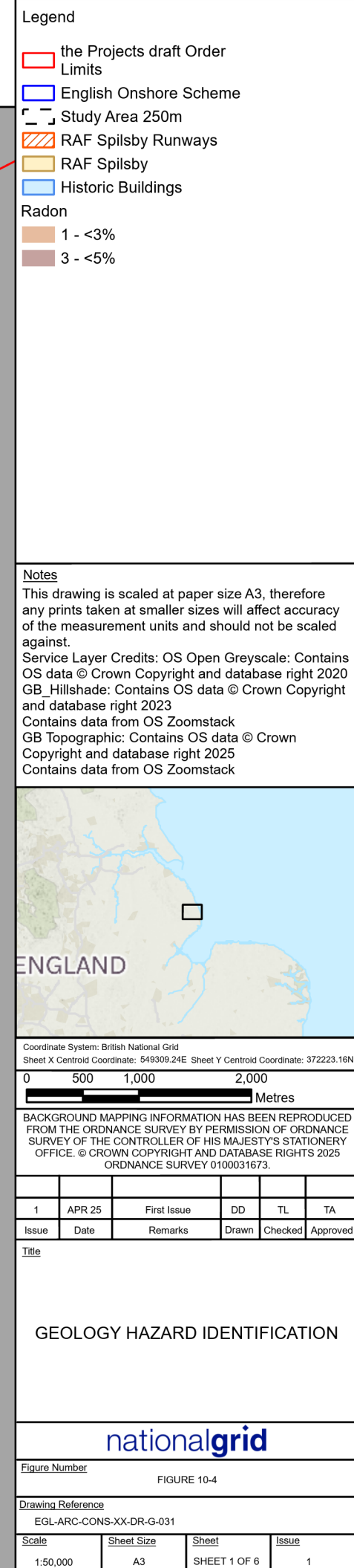
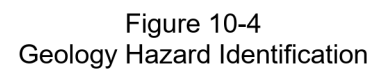


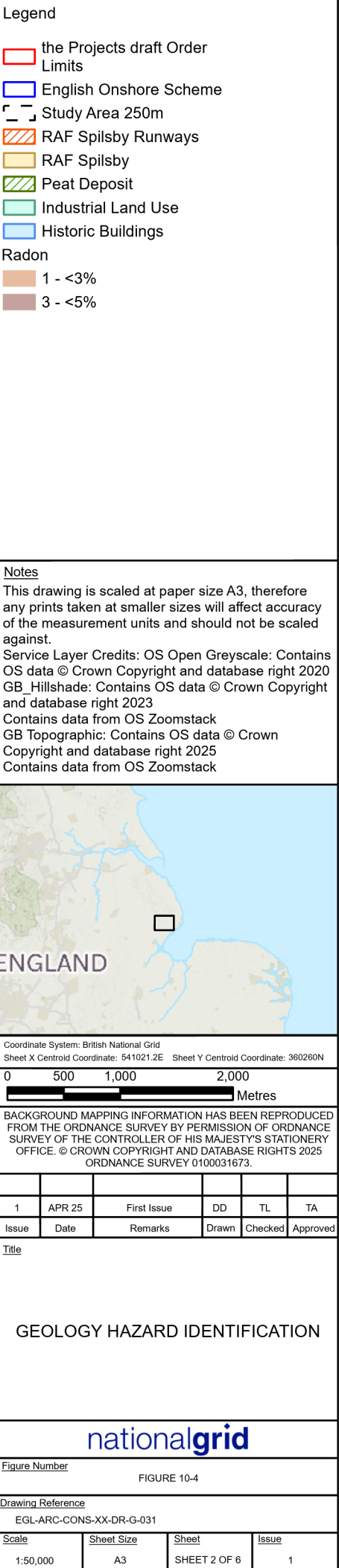
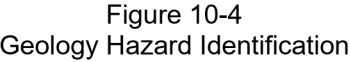


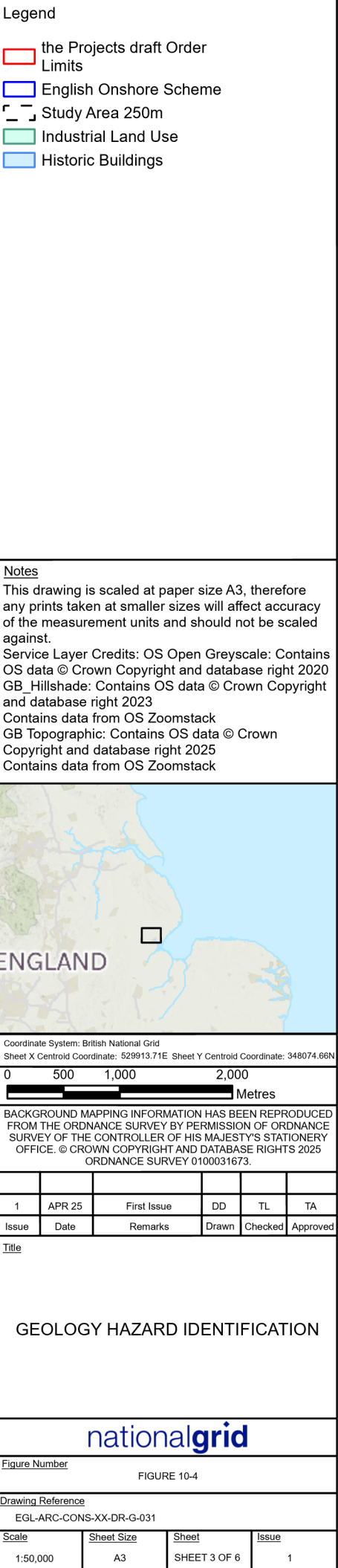
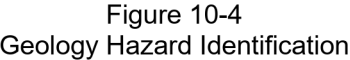


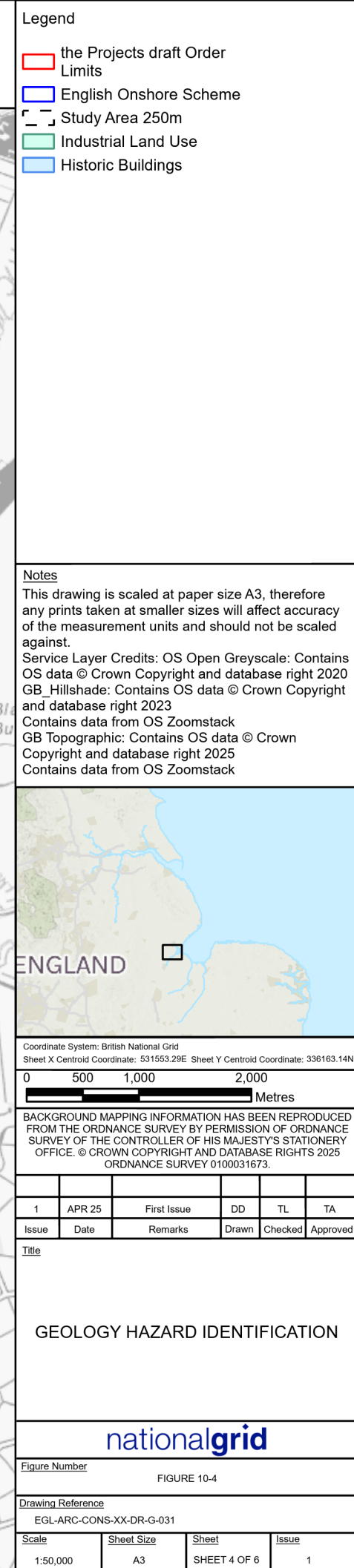
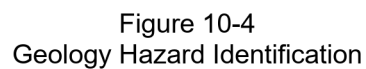


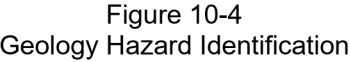








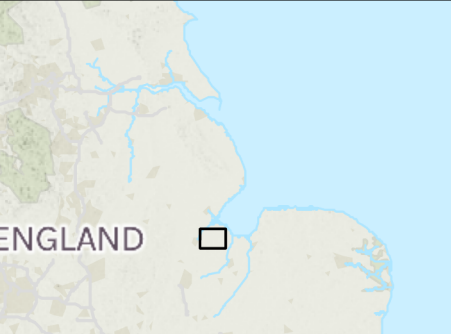




Notes

This drawing is scaled at paper size A3, therefore any prints taken at smaller sizes will affect accuracy of the measurement units and should not be scaled against.

Service Layer Credits: OS Open Greyscale: Contains OS data © Crown Copyright and database right 2020
GB Hillshade: Contains OS data © Crown Copyright and database right 2023
Contains data from OS Zoomstack
GB Topographic: Contains OS data © Crown Copyright and database right 2025
Contains data from OS Zoomstack



Coordinate System: British National Grid
Sheet X Centroid Coordinate: 535977.91E Sheet Y Centroid Coordinate: 324986.6N



BACKGROUND MAPPING INFORMATION HAS BEEN REPRODUCED FROM THE ORDNANCE SURVEY BY PERMISSION OF ORDNANCE SURVEY OF THE CONTROLLER OF HIS MAJESTY'S STATIONERY OFFICE. © CROWN COPYRIGHT AND DATABASE RIGHTS 2025 ORDNANCE SURVEY 0100031673.

1	APR 25	First Issue	DD	TL	TA
Issue	Date	Remarks	Drawn	Checked	Approved

Title

GEOLOGY HAZARD IDENTIFICATION

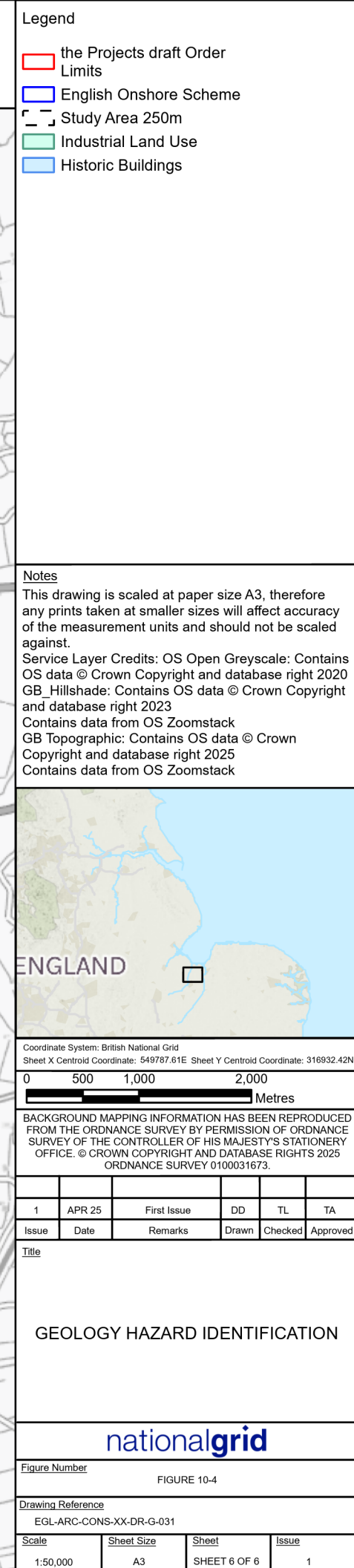
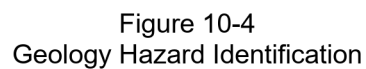
nationalgrid

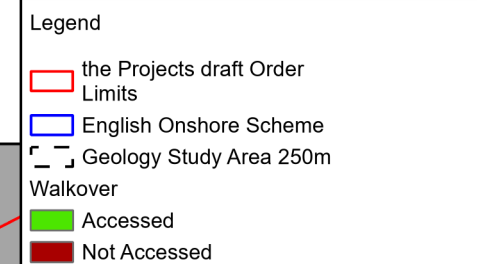
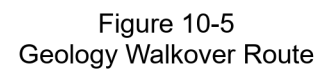
Figure Number

FIGURE 10-4

Drawing Reference
EGL-ARC-CONS-XX-DR-G-031

<u>Scale</u>	<u>Sheet Size</u>	<u>Sheet</u>	<u>Issue</u>
1:50,000	A3	SHEET 5 OF 6	1



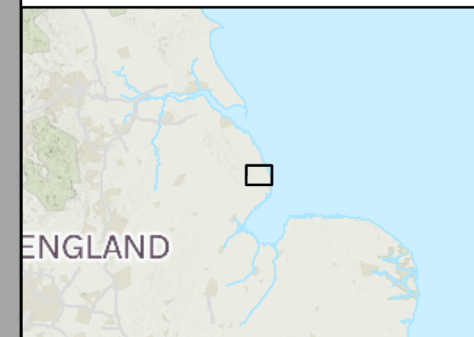


Notes


This drawing is scaled at paper size A3, therefore any prints taken at smaller sizes will affect accuracy of the measurement units and should not be scaled against.

Service Layer Credits: OS Open Greyscale: Contains OS data © Crown Copyright and database right 2020
GB_Hillshade: Contains OS data © Crown Copyright and database right 2023

Contains data from OS Zoomstack
GB Topographic: Contains OS data © Crown
Copyright and database right 2025
Contains data from OS Zoomstack



Coordinate System: British National Grid
Sheet X Centroid Coordinate: 549309.24E Sheet Y Centroid Coordinate: 372223.16N



BACKGROUND MAPPING INFORMATION HAS BEEN REPRODUCED
FROM THE ORDNANCE SURVEY BY PERMISSION OF ORDNANCE
SURVEY OF THE CONTROLLER OF HIS MAJESTY'S STATIONERY
OFFICE. © CROWN COPYRIGHT AND DATABASE RIGHTS 2025
ORDNANCE SURVEY 0100031673.

1	APR 25	FIRST ISSUE	DD	TL	TA
Issue	Date	Remarks	Drawn	Checked	Approved

Title	
-------	--

GEOLOGY WALKOVER ROUTE

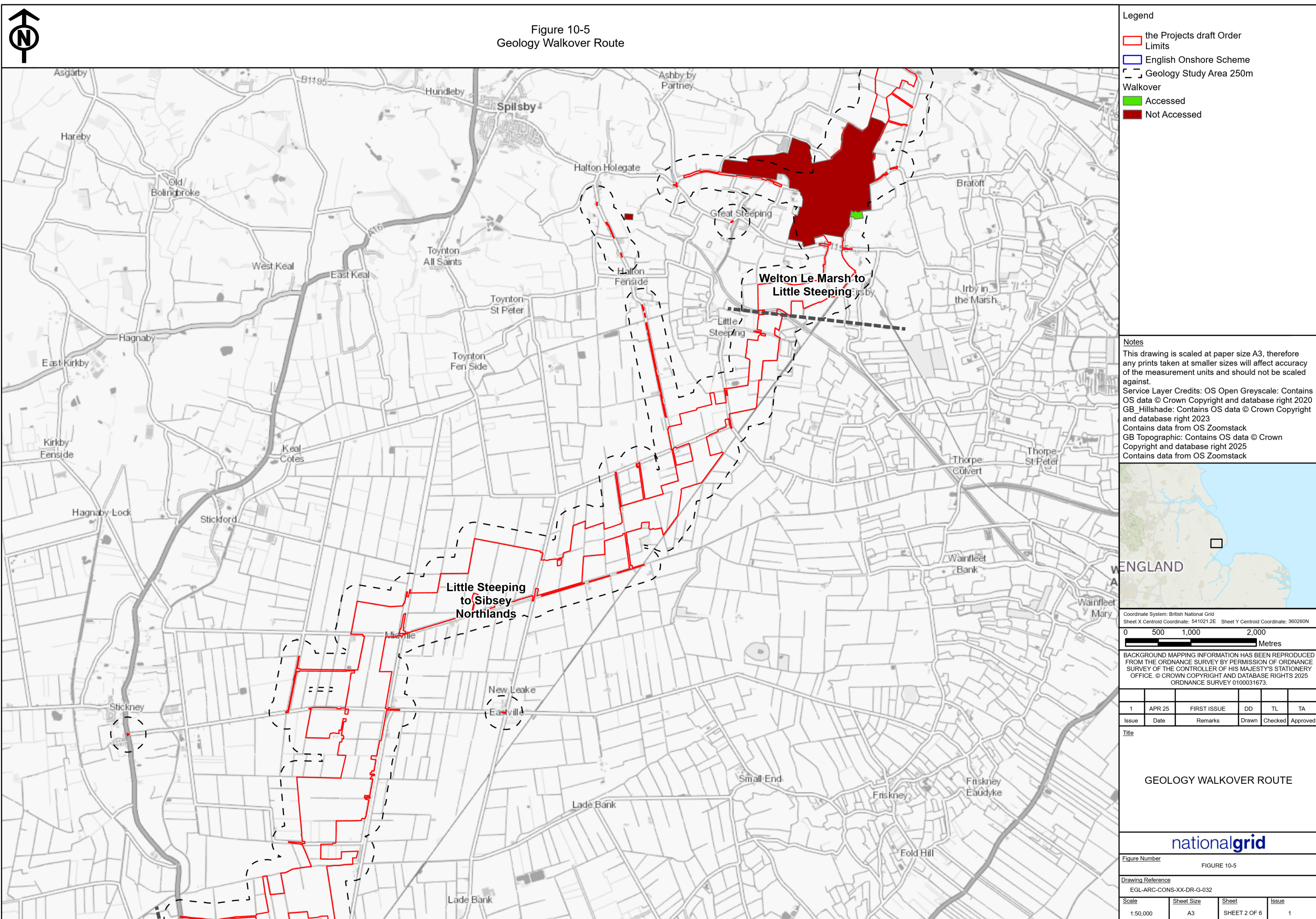
nationalgrid

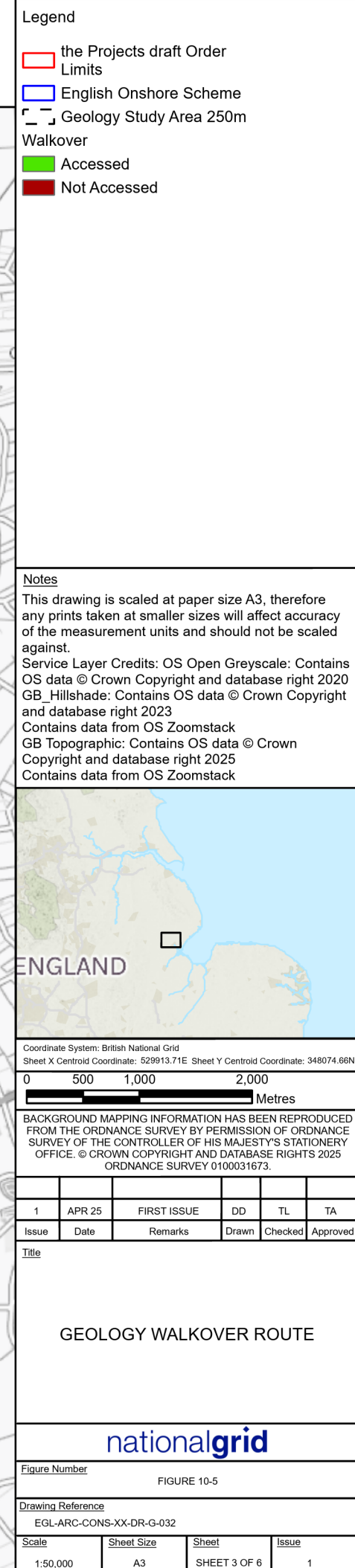
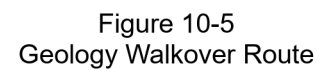
Figure Number

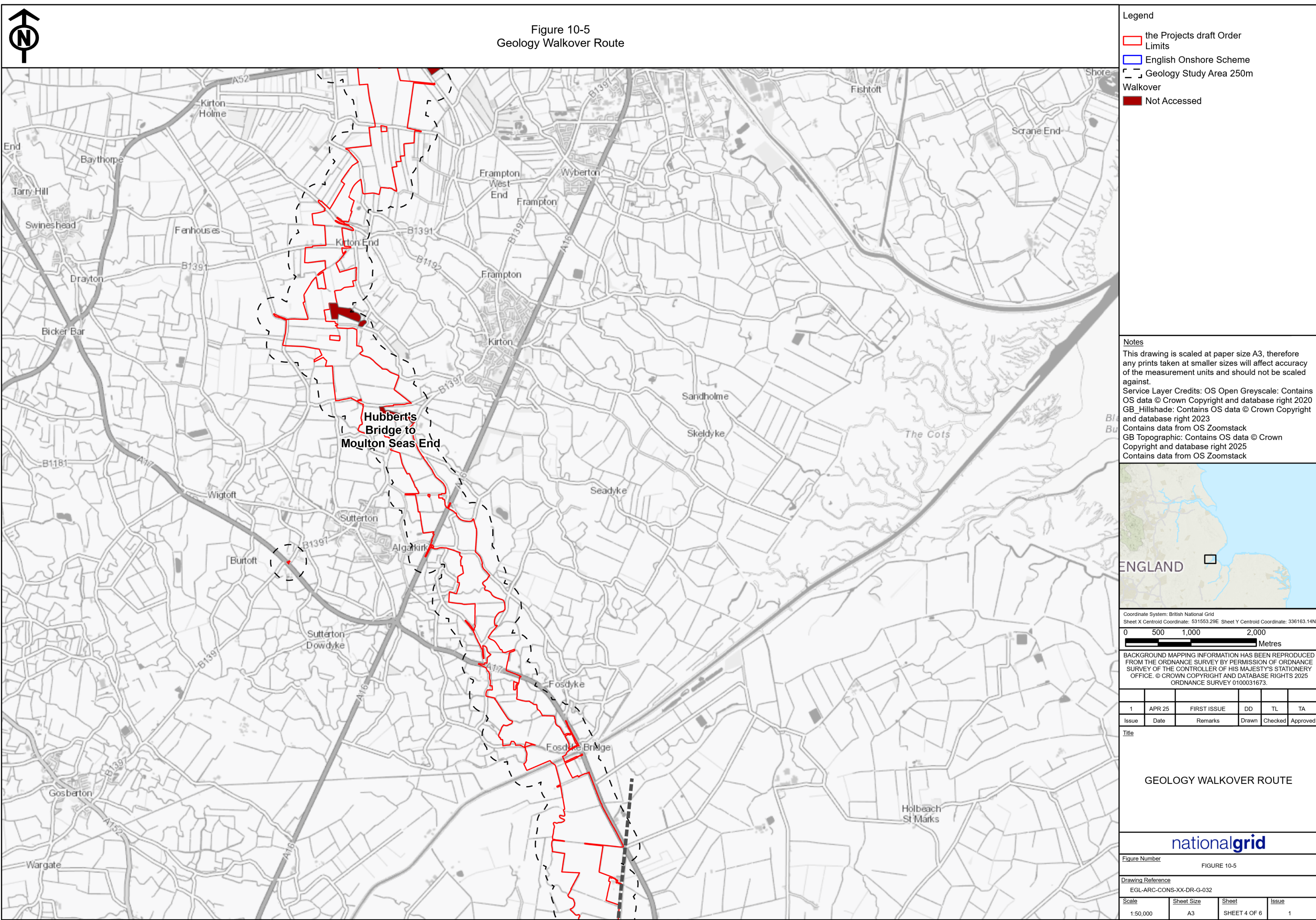
FIGURE 10-5

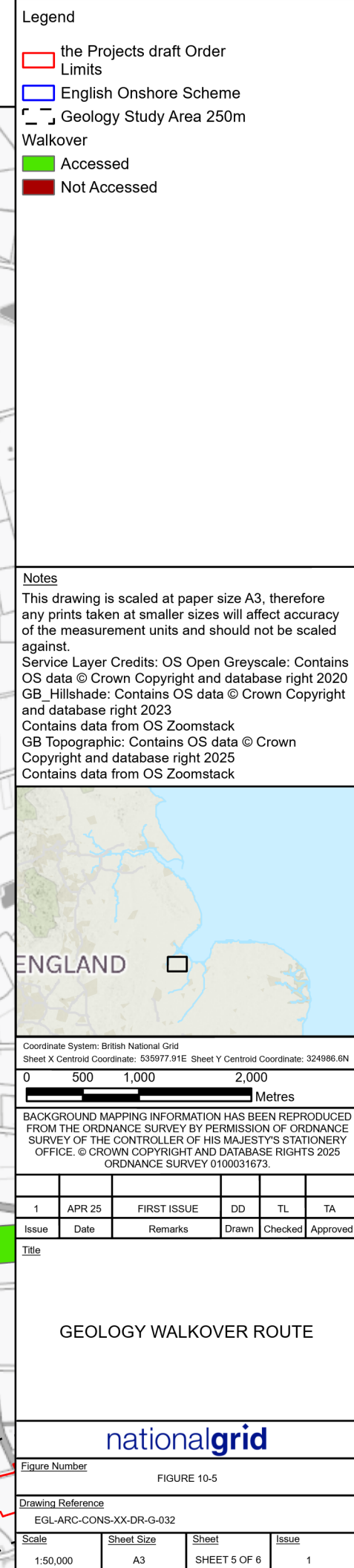
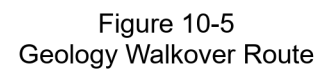
Drawing Reference	EGL-ARC-CONS-XX-DR-G-032
-------------------	--------------------------

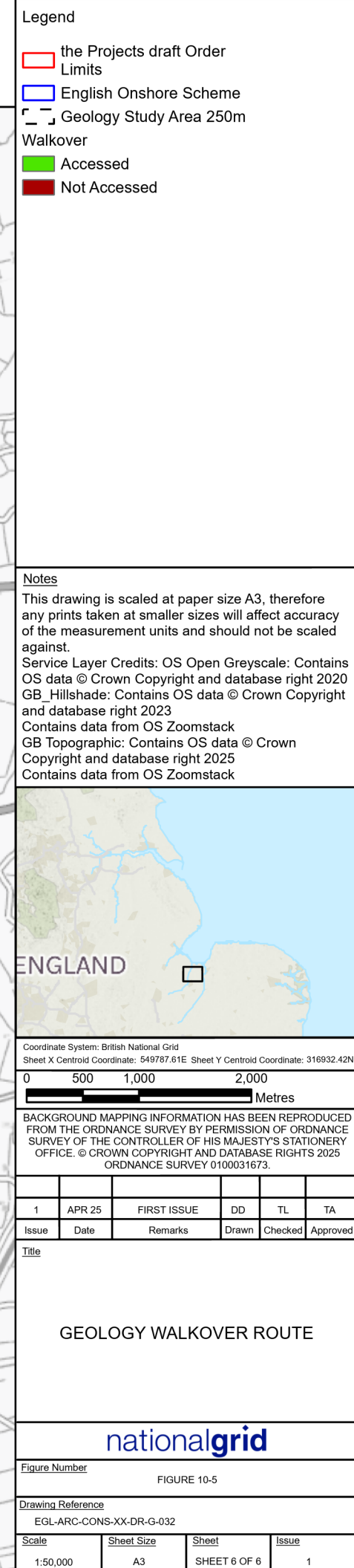
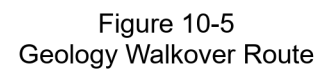
<u>Scale</u>	<u>Sheet Size</u>	<u>Sheet</u>	<u>Issue</u>
1:50,000	A3	SHEET 1 OF 6	1

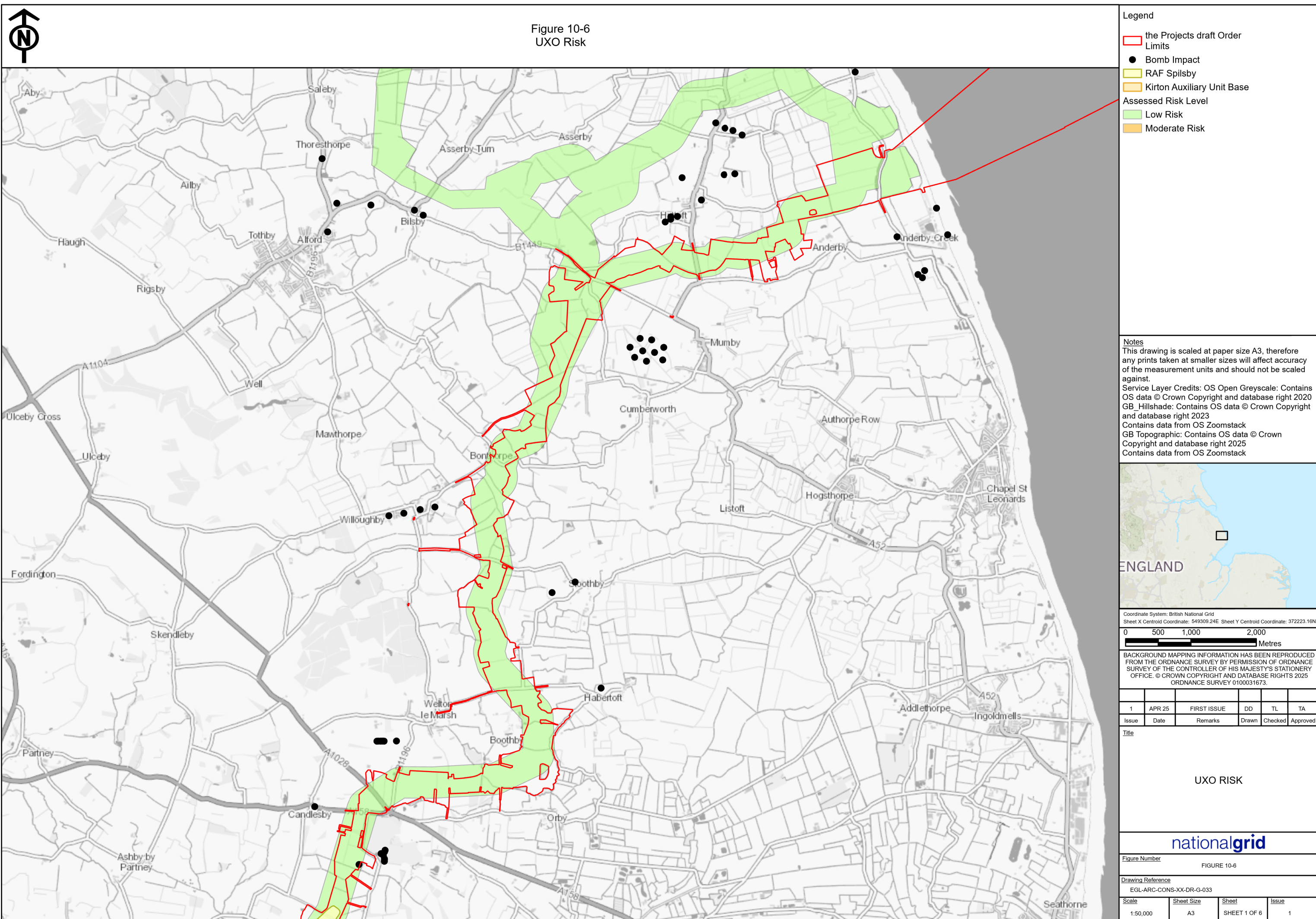


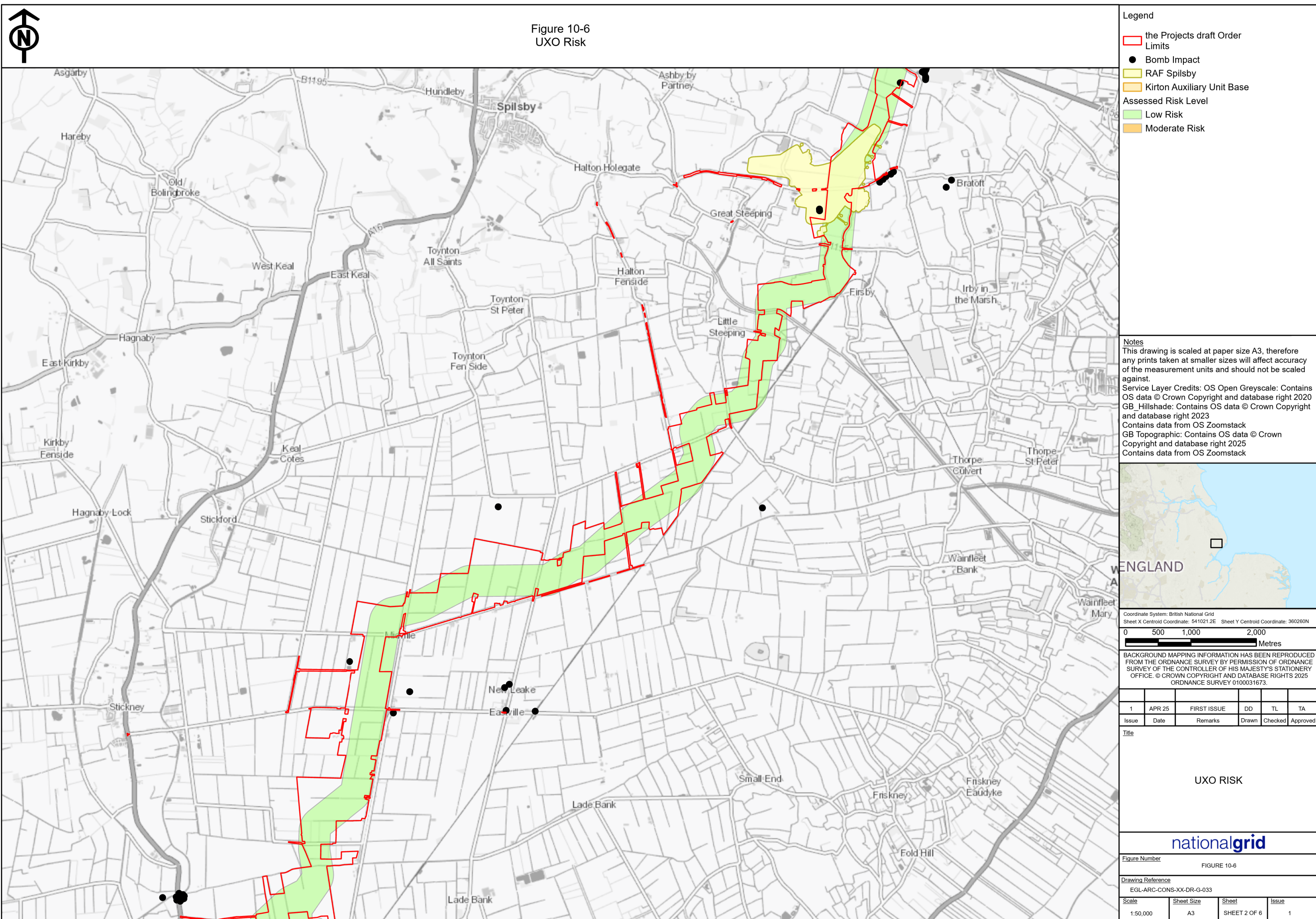


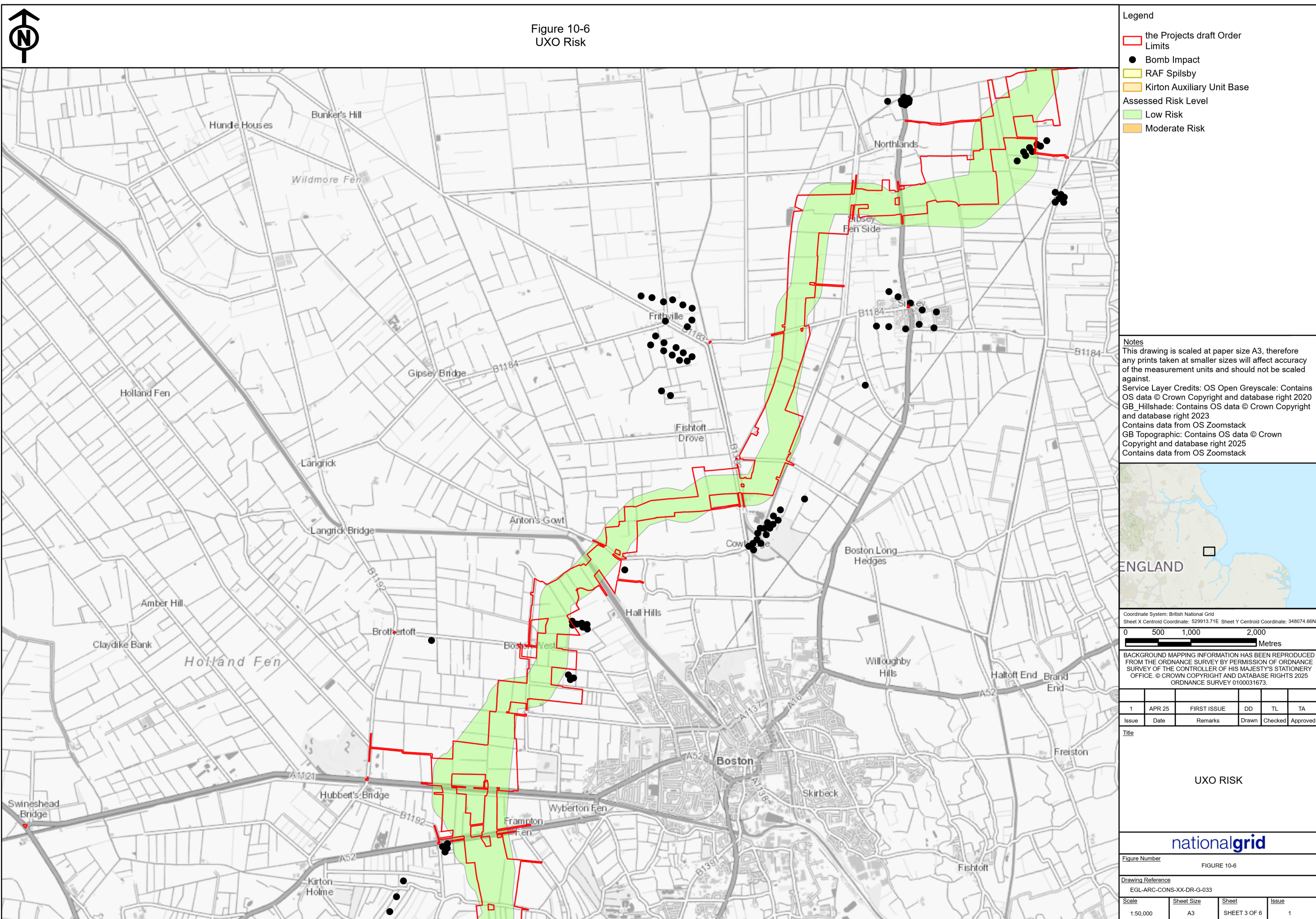


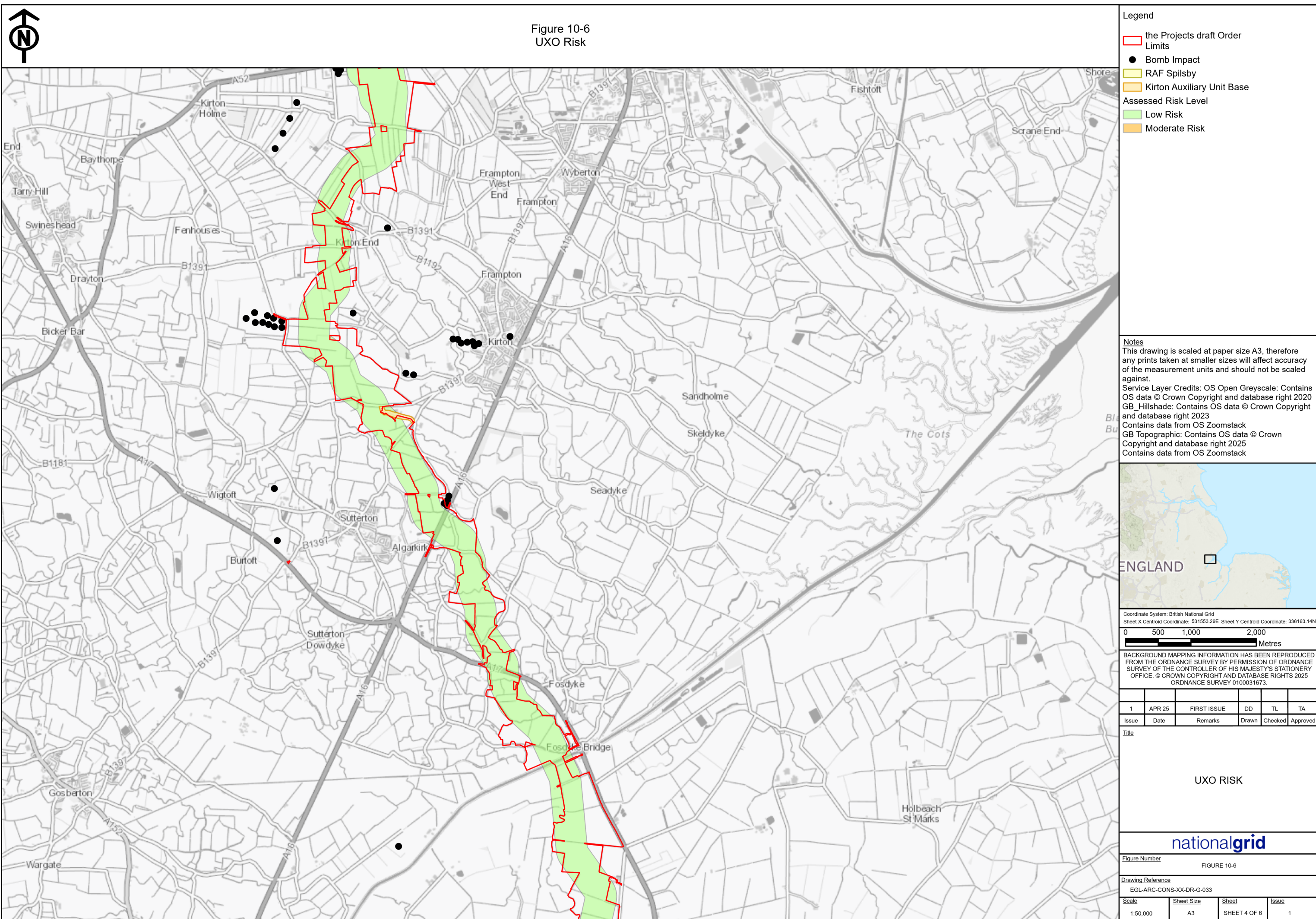












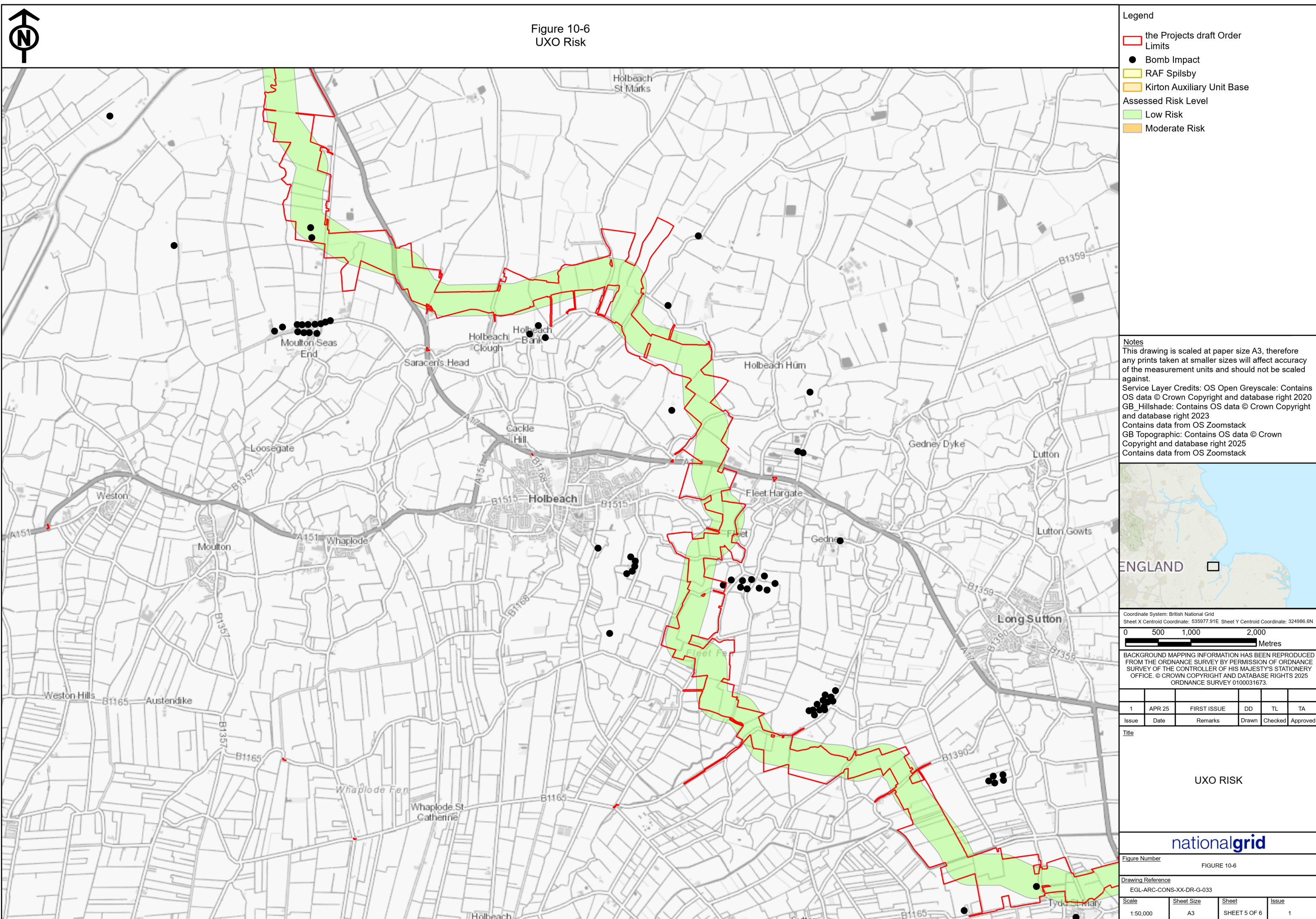


Figure 10-6
UXO Risk

Legend

-  the Projects draft Order Limits
 Bomb Impact
 RAF Spilsby
 Kirton Auxiliary Unit Base
 Assessed Risk Level
 Low Risk
 Moderate Risk

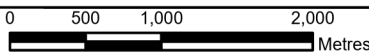
Notes

This drawing is scaled at paper size A3, therefore any prints taken at smaller sizes will affect accuracy of the measurement units and should not be scaled against.

Service Layer Credits: OS Open Greyscale: Contains OS data © Crown Copyright and database right 2020
GB_Hillshade: Contains OS data © Crown Copyright and database right 2023
Contains data from OS Zoomstack
GB Topographic: Contains OS data © Crown Copyright and database right 2025
Contains data from OS Zoomstack



Coordinate System: British National Grid
Sheet X Centroid Coordinate: 535977.91E Sheet Y Centroid Coordinate: 324986.6N



BACKGROUND MAPPING INFORMATION HAS BEEN REPRODUCED
FROM THE ORDNANCE SURVEY BY PERMISSION OF ORDNANCE
SURVEY OF THE CONTROLLER OF HIS MAJESTY'S STATIONERY
OFFICE. © CROWN COPYRIGHT AND DATABASE RIGHTS 2025
ORDNANCE SURVEY 0100031673.

1	APR 25	FIRST ISSUE	DD	TL	TA
Issue	Date	Remarks	Drawn	Checked	Approved

Title

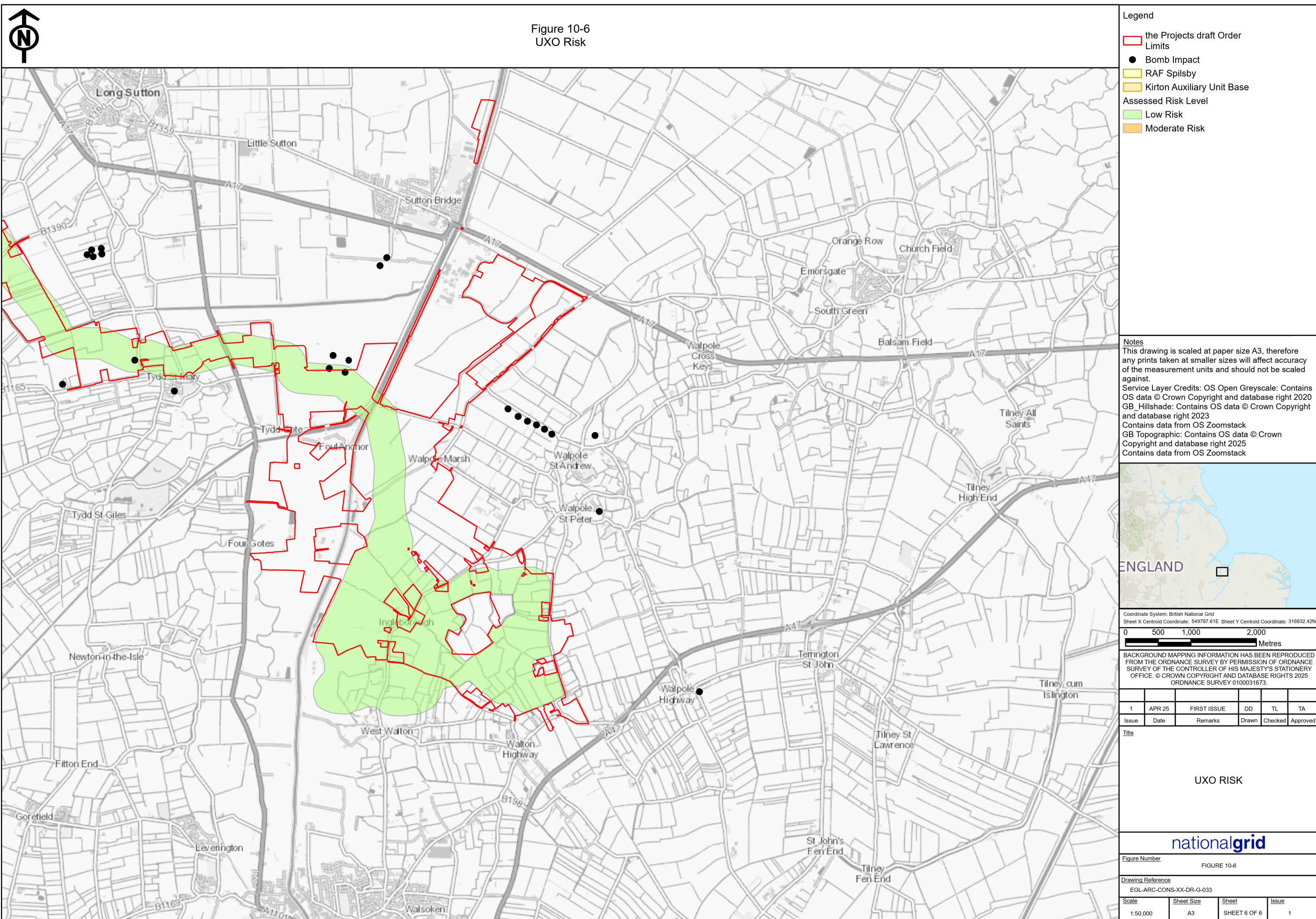
UXO RISK

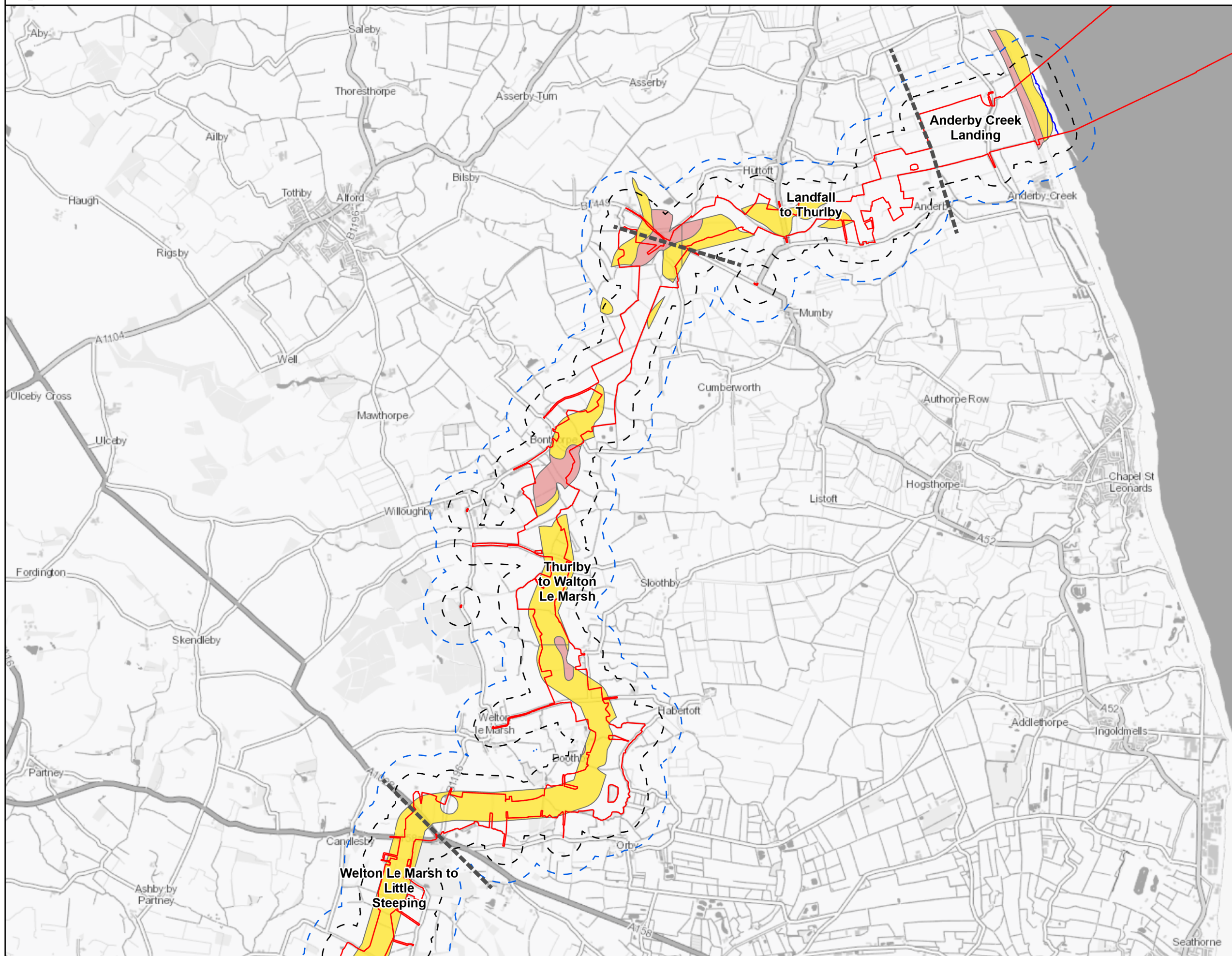
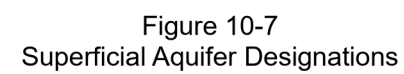
national**grid**

Figure Number

Drawing Reference
EGL-ARC-CONS-XX-DR-G-033

<u>Scale</u>	<u>Sheet Size</u>	<u>Sheet</u>	<u>Issue</u>
1:50,000	A3	SHEET 5 OF 6	1





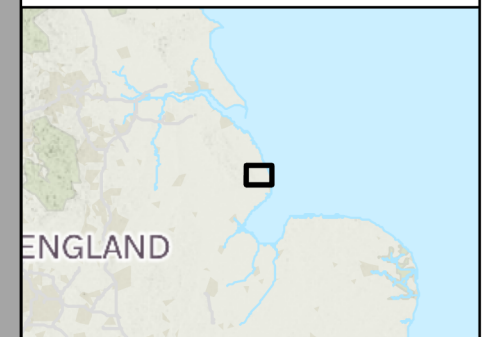
Legend

- the Projects draft Order Limits
- English Onshore Scheme
- 250m study Area
- 500m study Area
- Secondary A
- Secondary (Undifferentiated)

Notes

This drawing is scaled at paper size A3, therefore any prints taken at smaller sizes will affect accuracy of the measurement units and should not be scaled against.

Service Layer Credits: OS Open Greyscale:
Contains OS data © Crown Copyright and database right 2020
GB_Hillshade: Contains OS data © Crown Copyright and database right 2023
Contains data from OS Zoomstack
GB Topographic: Contains OS data © Crown Copyright and database right 2025
Contains data from OS Zoomstack
Contains data from BGS



Coordinate System: British National Grid
Sheet X Centroid Coordinate: 549309.24E Sheet Y Centroid Coordinate: 372223.16N



BACKGROUND MAPPING INFORMATION HAS BEEN REPRODUCED FROM THE ORDNANCE SURVEY BY PERMISSION OF ORDNANCE SURVEY OF THE CONTROLLER OF HIS MAJESTY'S STATIONERY OFFICE. © CROWN COPYRIGHT AND DATABASE RIGHTS 2025 ORDNANCE SURVEY 0100031673.

1	APR 25	FIRST ISSUE	DD	TL	TA
Issue	Date	Remarks	Drawn	Checked	Approved

Title	
-------	--

SUPERFICIAL
AQUIFER DESIGNATION

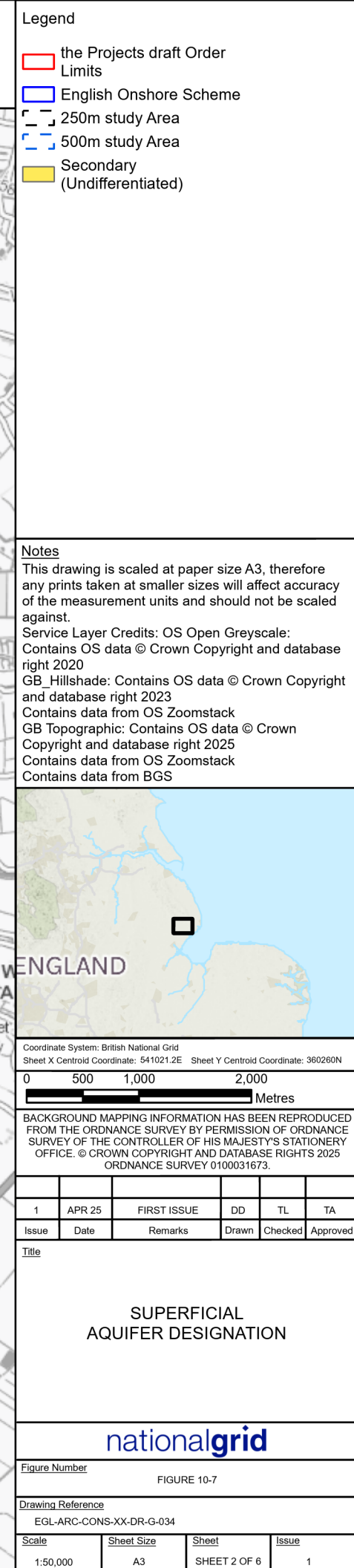
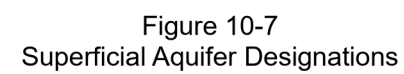
nationalgrid

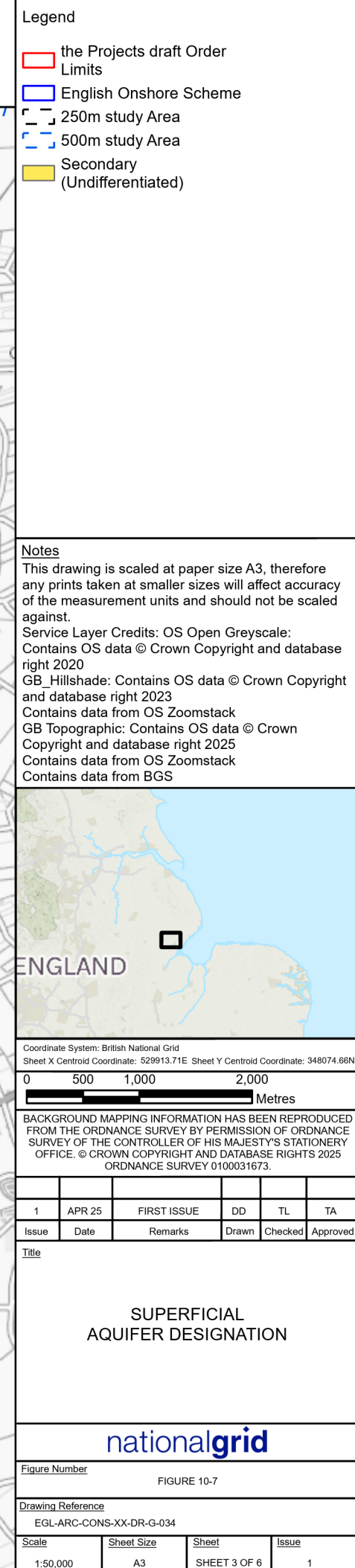
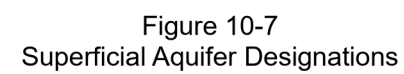
Figure Number

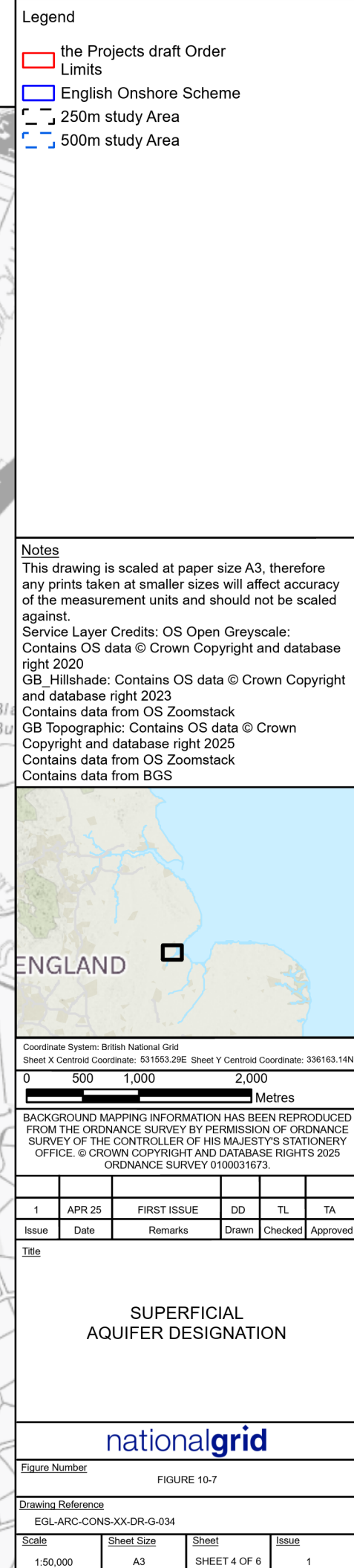
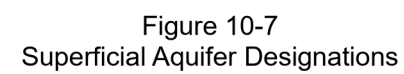
FIGURE 10-7

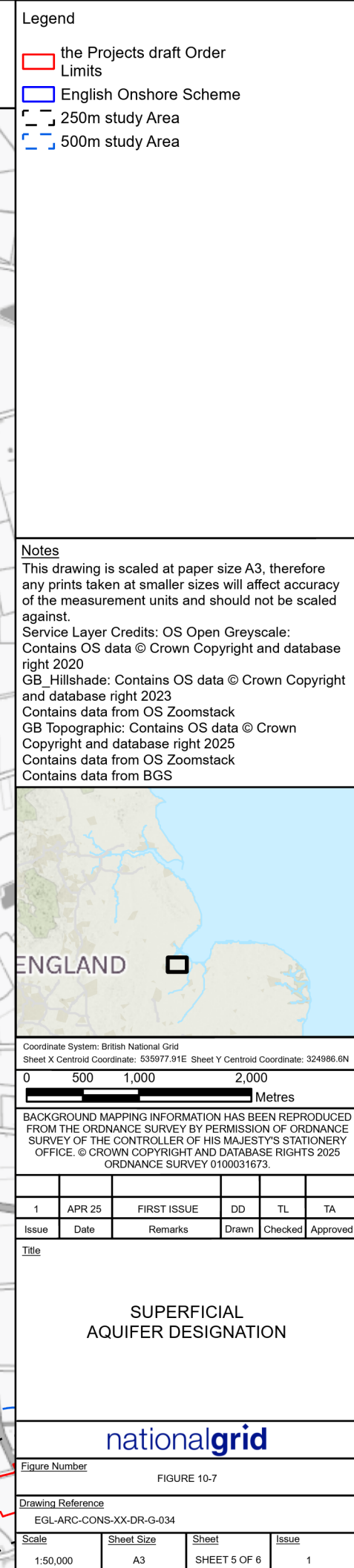
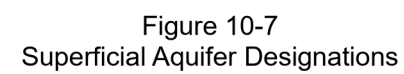
Drawing Reference
EGL-ARC-CONS-XX-DR-G-034

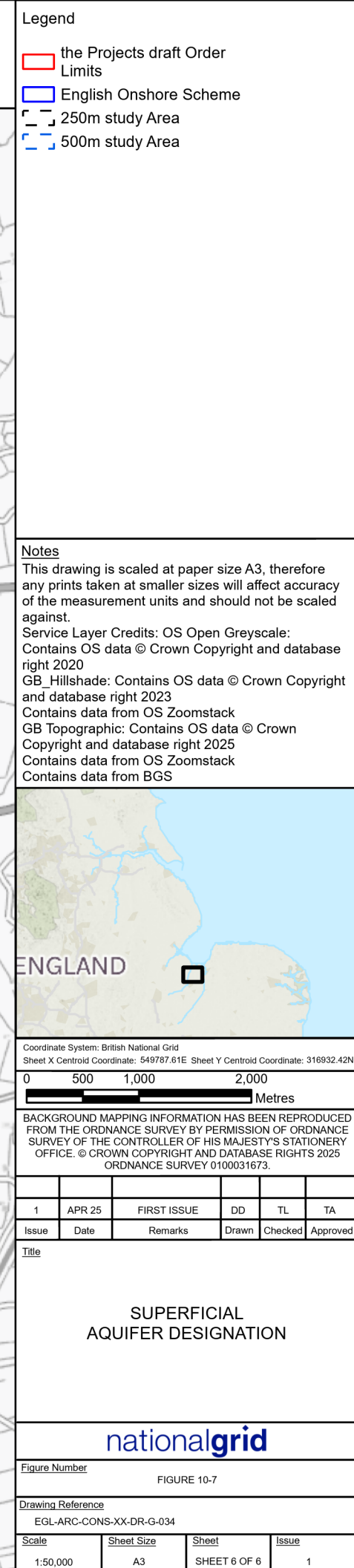
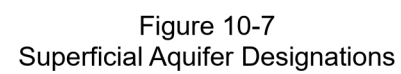
<u>Scale</u>	<u>Sheet Size</u>	<u>Sheet</u>	<u>Issue</u>
1:50,000	A3	SHEET 1 OF 6	1

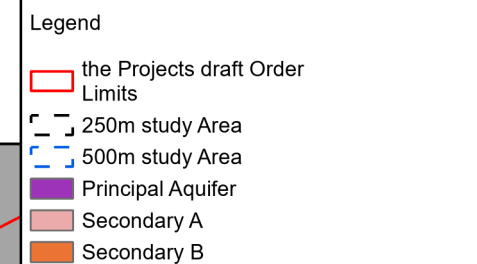
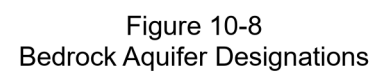












A map of England with a black square indicating the location of the study area in the southeast. The word "ENGLAND" is written in large, bold, black capital letters across the middle of the map. The map shows the coastline and major rivers. The black square is located in the southeast, near the coast.

BACKGROUND MAPPING INFORMATION HAS BEEN REPRODUCED FROM THE ORDNANCE SURVEY BY PERMISSION OF ORDNANCE SURVEY OF THE CONTROLLER OF HIS MAJESTY'S STATIONERY OFFICE. © CROWN COPYRIGHT AND DATABASE RIGHTS 2025 ORDNANCE SURVEY 0100031673.

1	APR 25	FIRST ISSUE	DD	TL	TA
Issue	Date	Remarks	Drawn	Checked	Approved

Title

BEDROCK
AQUIFER DESIGNATION

national**grid**

Figure Number

FIGURE 10-8

<u>Drawing Reference</u>			
EGL-ARC-CONS-XX-DR-G-038			
<u>Scale</u>	<u>Sheet Size</u>	<u>Sheet</u>	<u>Issue</u>
1:50,000	A3	SHEET 1 OF 6	1

