Figure 4-1 Walpole
Converter Stations Option A

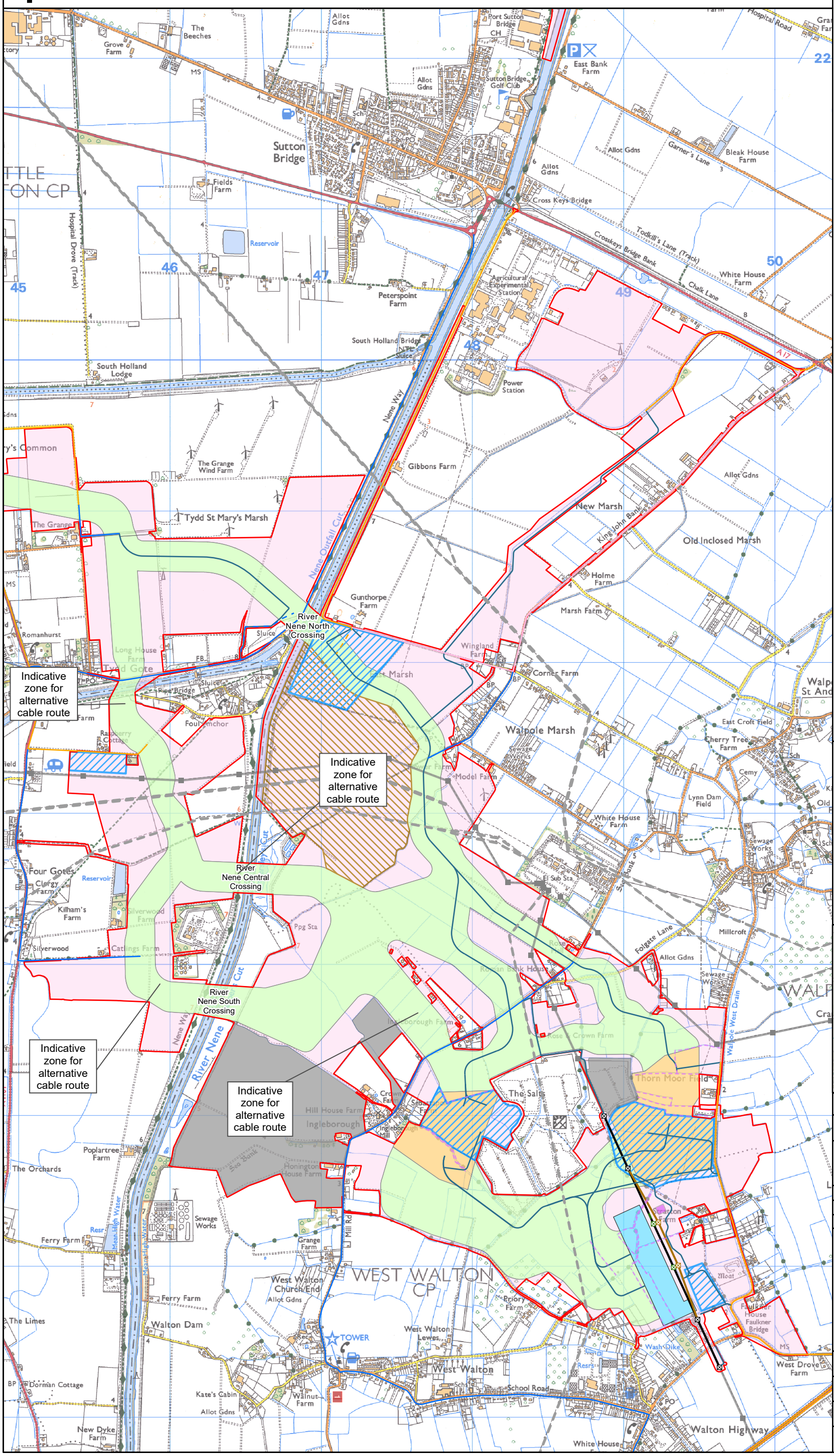

Legend - Temporary elements

- the Projects draft Order Limits
- Existing NGET pylon - 4ZM Burwell - Walpole
- Existing pylon to be dismantled - 4ZM Burwell - Walpole
- Temporary pylon
- Dismantled NGET overhead line
- Existing NGET overhead line - to be modified
- Temporary overhead line
- Existing 400kV pylons - unaffected
- Existing 400kV Overhead Line - unaffected
- Existing 132kV Overhead Line - unaffected
- Watercourses requiring diversion - Walpole Option A
- Haul road
- Indicative zone for construction compound
- Indicative temporary quay (including quay wall and apron, access haul road and associated laydown area)
- Indicative zone for converter stations
- Indicative zone for underground cable assets
- Indicative zone for temporary construction works
- Indicative Walpole B substation*
- Indicative Cable Sealing End Compound (CSEC)*
- Indicative extent of draft Order Limits not required for proposed option

ACCESS ARRANGEMENTS

- Advanced/Mobilisation (HGV)
- Advanced/Mobilisation (HGV) - New Road
- Primary (Cable Drum Abnormal Indivisible Loads)
- Primary (Cable Drum Abnormal Indivisible Loads) - New Road
- Primary (Construction)

*included for context purpose only however the Walpole B Substation and CSEC will be permanent features, not temporary

Notes
This drawing is scaled at paper size A3, therefore any prints taken at smaller sizes will affect accuracy of the measurement units and should not be scaled against. All access routes shown on this plan may be used by the Transformer Delivery AIL Vehicle

Additional Copyright
Inset -
Esri, CGIAR, USGS, Esri UK, Esri, TomTom, Garmin, FAO, METI/NASA, USGS.

Coordinate System: British National Grid
Sheet X Centroid Coordinate: 547639.21E Sheet Y Centroid Coordinate: 317549.92N

0 0.25 0.5 1 Kilometers

BACKGROUND MAPPING INFORMATION HAS BEEN REPRODUCED FROM THE ORDNANCE SURVEY BY PERMISSION OF ORDNANCE SURVEY OF THE CONTROLLER OF HIS MAJESTY'S STATIONERY OFFICE. © CROWN COPYRIGHT AND DATABASE RIGHTS 2024 ORDNANCE SURVEY 0100031673.

Issue	Date	Remarks	Drawn	Checked	Approved
1	MAY 25	FIRST ISSUE	SB	AF	JB

Title

Walpole Converter Stations Option A

nationalgrid

Figure Number: Figure 4-1

Drawing Reference: EGL-WSP-CONS-XX-DR-Y-042

Scale	Sheet Size	Sheet	Issue
1:25,000	A3	SHEET 1 of 2	1

COPYRIGHT: NOT TO BE REPRODUCED WITHOUT THE WRITTEN PERMISSION OF NATIONAL GRID ELECTRICITY TRANSMISSION Plc

Figure 4-1 Walpole
Converter Station Option A

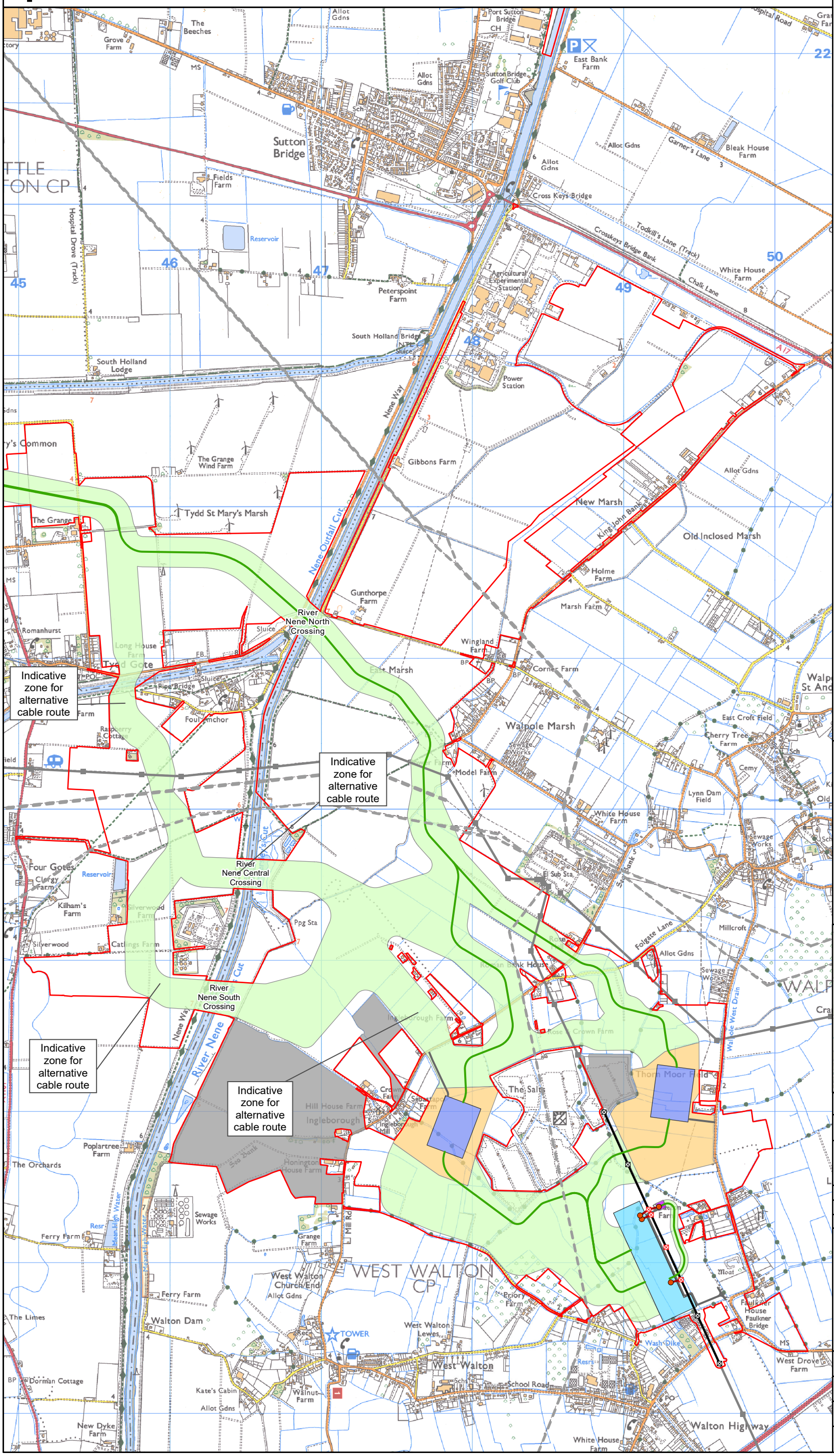

Legend - Permanent elements

- the Projects draft Order Limits
- Indicative permanent access
- Indicative cable route
- New NGET overhead line
- New NGET pylon
- New NGET gantry
- Existing NGET pylon - 4ZM Burwell - Walpole
- Existing NGET overhead line - modified
- Existing 400kV pylons - unaffected
- Existing 132kV Overhead Line - unaffected
- Existing 400kV Overhead Line - unaffected
- Indicative zone for converter stations
- Indicative zone for underground cable assets
- Indicative Walpole B substation
- Indicative Cable Sealing End Compound (CSEC)
- Indicative extent of draft Order Limits not required for proposed option
- Indicative converter station siting

Notes
This drawing is scaled at paper size A3, therefore any prints taken at smaller sizes will affect accuracy of the measurement units and should not be scaled against. All access routes shown on this plan may be used by the Transformer Delivery AIL Vehicle

Additional Copyright
Inset -
Esri, CGIAR, USGS, Esri UK, Esri, TomTom, Garmin, FAO, METI/NASA, USGS.

Coordinate System: British National Grid
Sheet X Centroid Coordinate: 547639.21E Sheet Y Centroid Coordinate: 317525.33N

0 0.25 0.5 1 Kilometers

BACKGROUND MAPPING INFORMATION HAS BEEN REPRODUCED FROM THE ORDNANCE SURVEY BY PERMISSION OF ORDNANCE SURVEY OF THE CONTROLLER OF HIS MAJESTY'S STATIONERY OFFICE. © CROWN COPYRIGHT AND DATABASE RIGHTS 2024 ORDNANCE SURVEY 0100031673.

Issue	Date	Remarks	Drawn	Checked	Approved
1	MAY 25	FIRST ISSUE	SB	AF	JB

Title
Walpole Converter Station Option A

nationalgrid

Figure Number: Figure 4-1
Drawing Reference: EGL-WSP-CONS-XX-DR-Y-042

Scale	Sheet Size	Sheet	Issue
1:25,000	A3	SHEET 2 of 2	1

COPYRIGHT: NOT TO BE REPRODUCED WITHOUT THE WRITTEN PERMISSION OF NATIONAL GRID ELECTRICITY TRANSMISSION Plc

Figure 4-2 Walpole
Converter Stations Option B

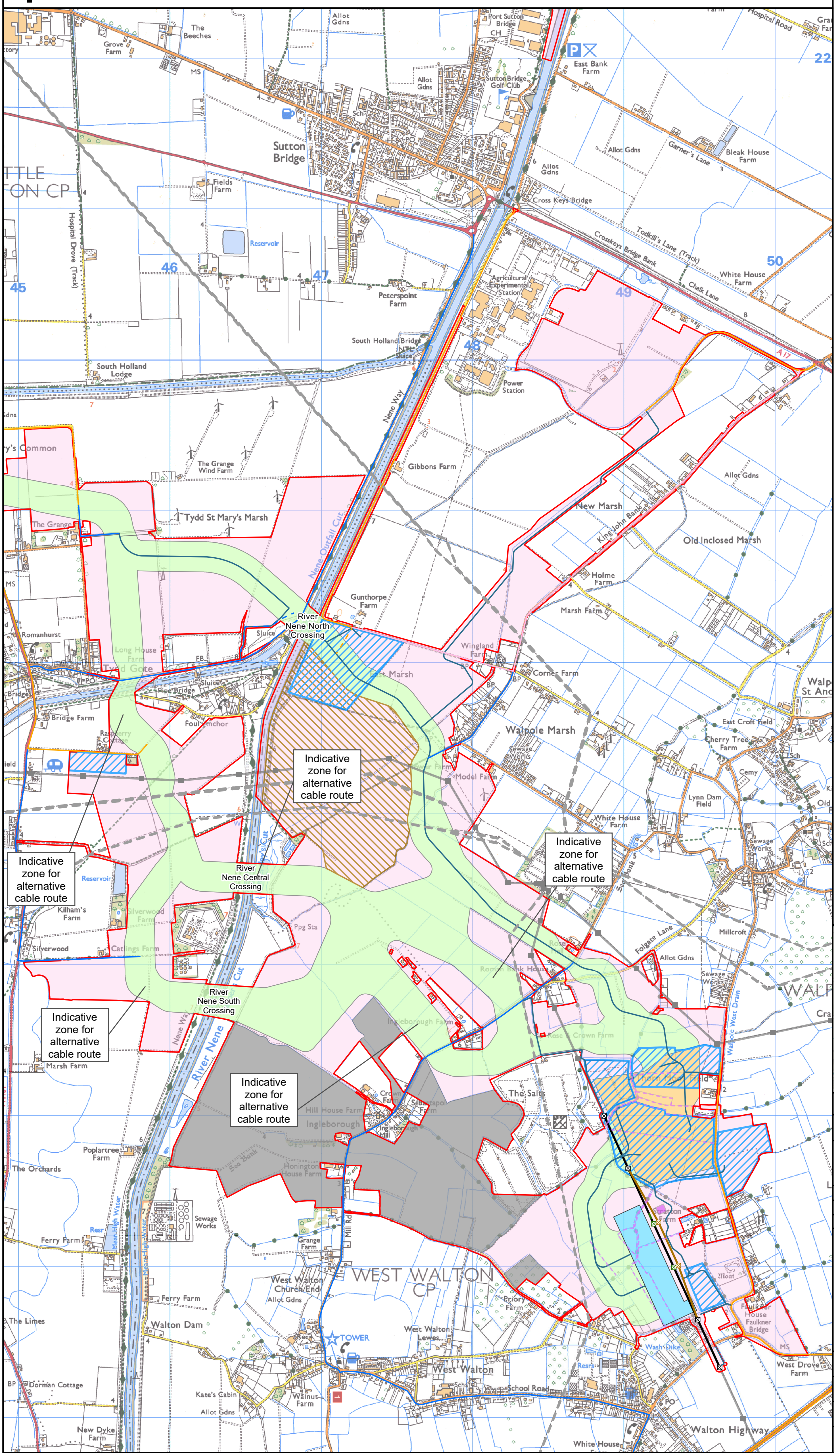

Legend - Temporary elements

- the Projects draft Order Limits
- Existing NGET pylon - 4ZM Burwell - Walpole
- Existing pylon to be dismantled - 4ZM Burwell - Walpole
- Temporary pylon
- Dismantled NGET overhead line
- Existing NGET overhead line - to be modified
- Temporary overhead line
- Existing 400kV pylons - unaffected
- Existing 400kV Overhead Line - unaffected
- Existing 132kV Overhead Line - unaffected
- Watercourses requiring diversion - Walpole Option B
- Haul road
- Indicative zone for construction compound
- Indicative temporary quay (including quay wall and apron, access haul road and associated laydown area)
- Indicative zone for converter stations
- Indicative zone for underground cable assets
- Indicative zone for temporary construction works
- Indicative Walpole B substation*
- Indicative Cable Sealing End Compound (CSEC)*
- Indicative extent of draft Order Limits not required for proposed option

ACCESS ARRANGEMENTS

- Advanced/Mobilisation (HGV)
- Advanced/Mobilisation (HGV) - New Road
- Primary (Cable Drum Abnormal Indivisible Loads)
- Primary (Cable Drum Abnormal Indivisible Loads) - New Road
- Primary (Construction)

*included for context purpose only however the Walpole B Substation and CSEC will be permanent features, not temporary

Notes

This drawing is scaled at paper size A3, therefore any prints taken at smaller sizes will affect accuracy of the measurement units and should not be scaled against. All access routes shown on this plan may be used by the Transformer Delivery AIL Vehicle.

Additional Copyright

Inset -

Esri, CGIAR, USGS, Esri UK, Esri, TomTom, Garmin, FAO, METI/NASA, USGS.

Coordinate System: British National Grid
Sheet X Centroid Coordinate: 547639.21E Sheet Y Centroid Coordinate: 317549.92N

0 0.25 0.5 1 Kilometers

BACKGROUND MAPPING INFORMATION HAS BEEN REPRODUCED FROM THE ORDNANCE SURVEY BY PERMISSION OF ORDNANCE SURVEY OF THE CONTROLLER OF HIS MAJESTY'S STATIONERY OFFICE. © CROWN COPYRIGHT AND DATABASE RIGHTS 2024 ORDNANCE SURVEY 0100031673.

Issue	Date	Remarks	Drawn	Checked	Approved
1	MAY 25	FIRST ISSUE	SB	AF	JB

Title

Walpole Converter Stations Option B

nationalgrid

Figure Number: Figure 4-2

Drawing Reference: EGL-WSP-CONS-XX-DR-Y-043

Scale	Sheet Size	Sheet	Issue
1:25,000	A3	SHEET 1 of 2	1

COPYRIGHT: NOT TO BE REPRODUCED WITHOUT THE WRITTEN PERMISSION OF NATIONAL GRID ELECTRICITY TRANSMISSION Plc

Figure 4-2 Walpole
Converter Station Option B

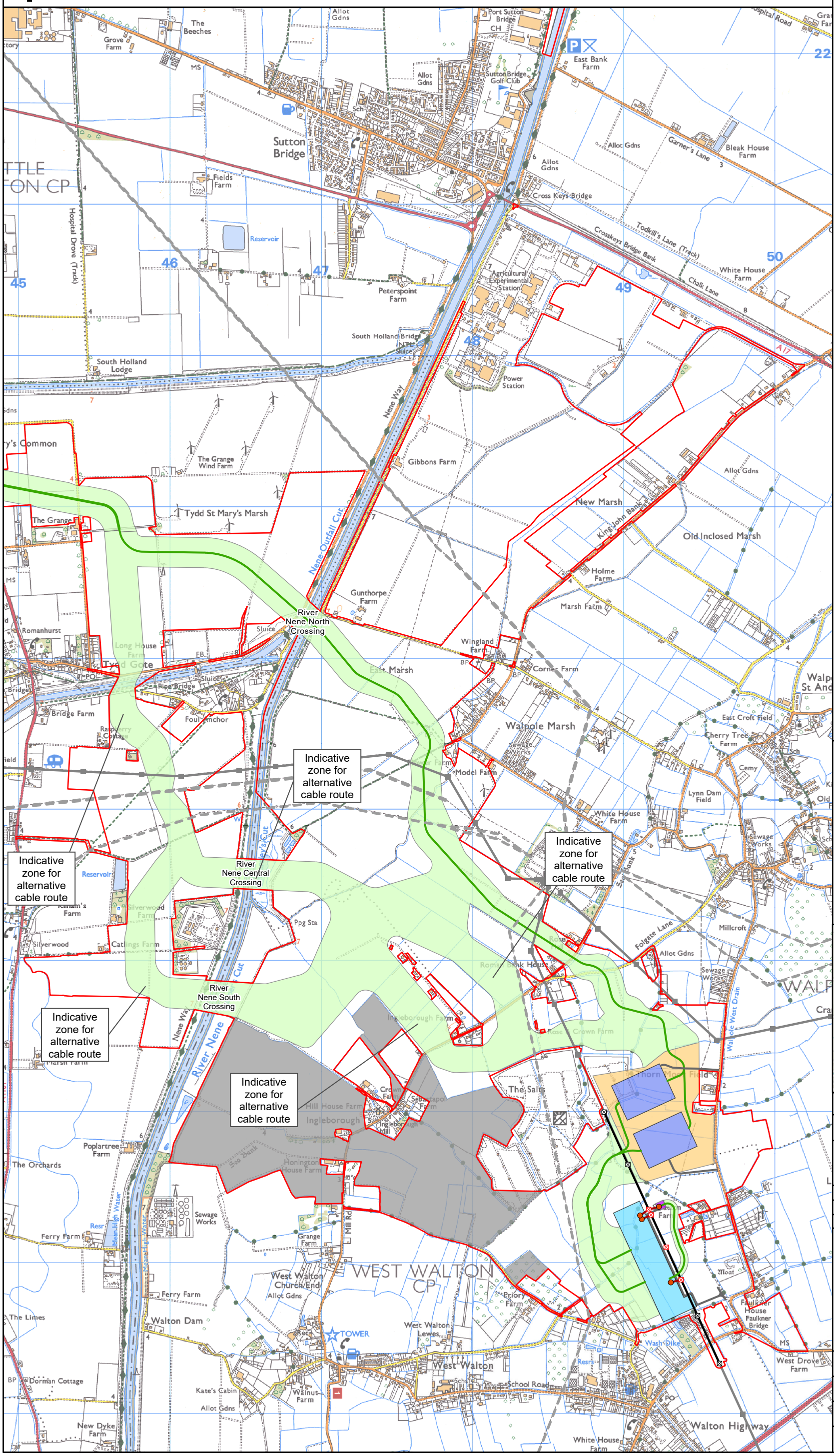

Legend - Permanent elements

- the Projects draft Order Limits
- Indicative permanent access
- Indicative cable route
- New NGET overhead line
- New NGET pylon
- New NGET gantry
- Existing NGET pylon - 4ZM Burwell - Walpole
- Existing NGET overhead line - modified
- Existing 400kV pylons - unaffected
- Existing 132kV Overhead Line - unaffected
- Existing 400kV Overhead Line - unaffected
- Indicative zone for converter stations
- Indicative zone for underground cable assets
- Indicative Walpole B substation
- Indicative Cable Sealing End Compound (CSEC)
- Indicative extent of draft Order Limits not required for proposed option
- Indicative converter station siting

Notes
This drawing is scaled at paper size A3, therefore any prints taken at smaller sizes will affect accuracy of the measurement units and should not be scaled against.All access routes shown on this plan may be used by the Transformer Delivery AIL Vehicle.
Additional Copyright
Inset -
Esri, CGIAR, USGS, Esri UK, Esri, TomTom, Garmin, FAO, METI/NASA, USGS.

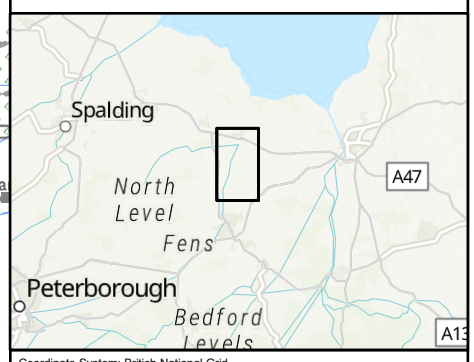

Coordinate System: British National Grid
Sheet X Centroid Coordinate: 547639.21E Sheet Y Centroid Coordinate: 317525.33N

0 0.25 0.5 1 Kilometers

BACKGROUND MAPPING INFORMATION HAS BEEN REPRODUCED FROM THE ORDNANCE SURVEY BY PERMISSION OF ORDNANCE SURVEY OF THE CONTROLLER OF HIS MAJESTY'S STATIONERY OFFICE. © CROWN COPYRIGHT AND DATABASE RIGHTS 2024 ORDNANCE SURVEY 0100031673.

Issue	Date	Remarks	Drawn	Checked	Approved
1	MAY 25	FIRST ISSUE	SB	AF	JB

Title
Walpole Converter Station Option B

nationalgrid

Figure Number: Figure 4-2

Drawing Reference: EGL-WSP-CONS-XX-DR-Y-043

Scale	Sheet Size	Sheet	Issue
1:25,000	A3	SHEET 2 of 2	1

COPYRIGHT: NOT TO BE REPRODUCED WITHOUT THE WRITTEN PERMISSION OF NATIONAL GRID ELECTRICITY TRANSMISSION Plc

Figure 4-3 Walpole
Converter Stations Option C

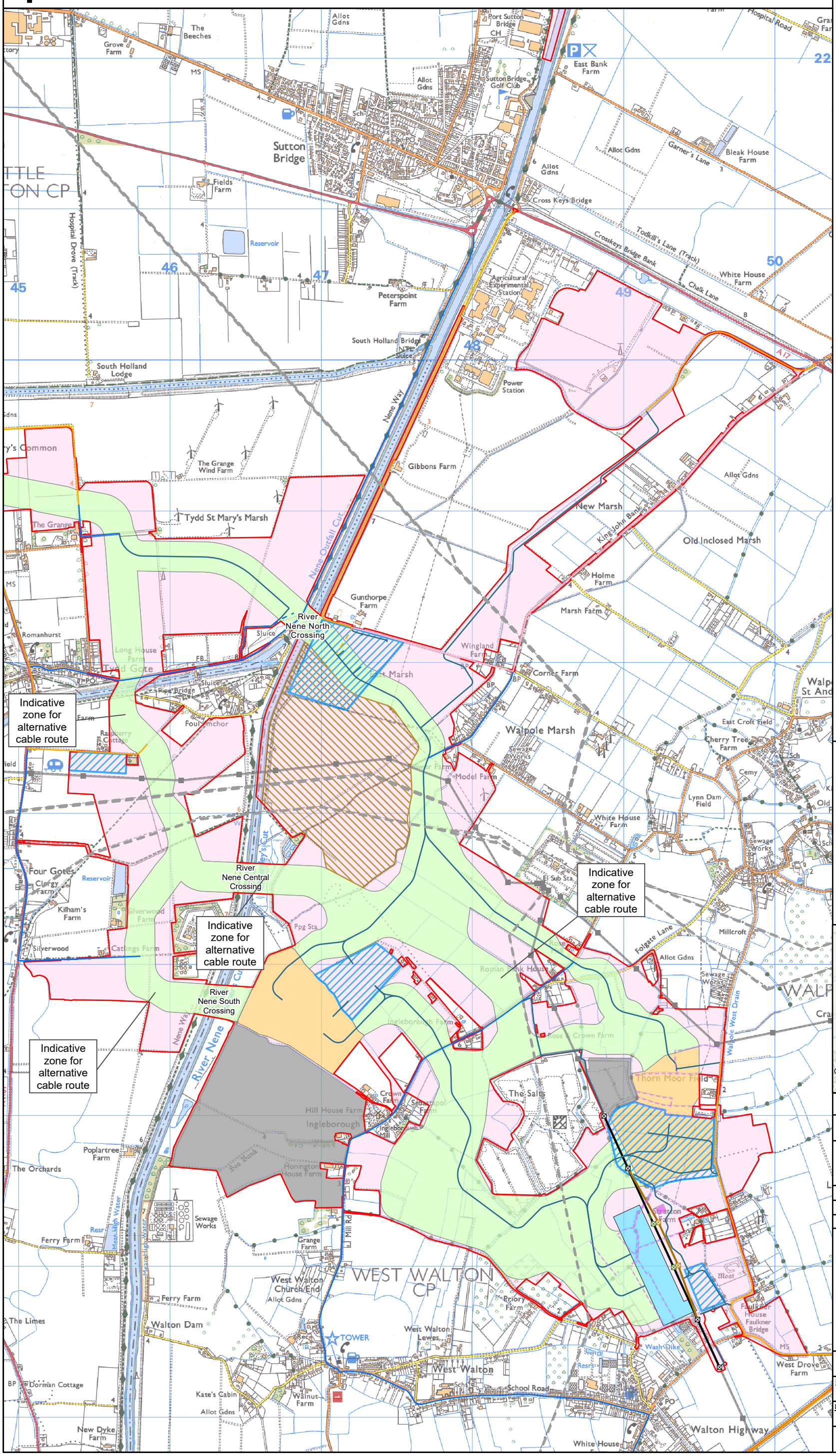

Legend - Temporary elements

- the Projects draft Order Limits
- Existing NGET pylon - 4ZM Burwell - Walpole
- Existing pylon to be dismantled - 4ZM Burwell - Walpole
- Temporary pylon
- Dismantled NGET overhead line
- Existing NGET overhead line - to be modified
- Temporary overhead line
- Existing 400kV pylons - unaffected
- Existing 400kV Overhead Line - unaffected
- Existing 132kV Overhead Line - unaffected
- Watercourses requiring diversion - Walpole Option C
- Haul road
- Indicative zone for construction compound
- Indicative temporary quay (including quay wall and apron, access haul road and associated laydown area)
- Indicative zone for converter stations
- Indicative zone for underground cable assets
- Indicative zone for temporary construction works
- Indicative Walpole B substation*
- Indicative Cable Sealing End Compound (CSEC)*
- Indicative extent of draft Order Limits not required for proposed option

ACCESS ARRANGEMENTS

- Advanced/Mobilisation (HGV)
- Advanced/Mobilisation (HGV) - New Road
- Primary (Cable Drum Abnormal Indivisible Loads)
- Primary (Cable Drum Abnormal Indivisible Loads) - New Road
- Primary (Construction)

*included for context purpose only however the Walpole B Substation and CSEC will be permanent features, not temporary

Notes

This drawing is scaled at paper size A3, therefore any prints taken at smaller sizes will affect accuracy of the measurement units and should not be scaled against. All access routes shown on this plan may be used by the Transformer Delivery AIL Vehicle.

Additional Copyright
Inset -
Esri, CGIAR, USGS, Esri UK, Esri, TomTom, Garmin, FAO, METI/NASA, USGS.

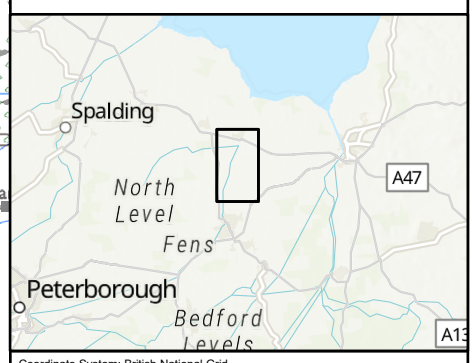

Coordinate System: British National Grid
Sheet X Centroid Coordinate: 547639.21E Sheet Y Centroid Coordinate: 317549.92N

0 0.25 0.5 1 Kilometers

BACKGROUND MAPPING INFORMATION HAS BEEN REPRODUCED FROM THE ORDNANCE SURVEY BY PERMISSION OF ORDNANCE SURVEY OF THE CONTROLLER OF HIS MAJESTY'S STATIONERY OFFICE. © CROWN COPYRIGHT AND DATABASE RIGHTS 2024 ORDNANCE SURVEY 0100031673.

Issue	Date	Remarks	Drawn	Checked	Approved
1	MAY 25	FIRST ISSUE	SB	AF	JB

Title

Walpole Converter Stations Option C

nationalgrid

Figure Number: Figure 4-3

Drawing Reference: EGL-WSP-CONS-XX-DR-Y-044

Scale	Sheet Size	Sheet	Issue
1:25,000	A3	SHEET 1 of 2	1

COPYRIGHT: NOT TO BE REPRODUCED WITHOUT THE WRITTEN PERMISSION OF NATIONAL GRID ELECTRICITY TRANSMISSION Plc

Figure 4-3 Walpole
Converter Station Option C

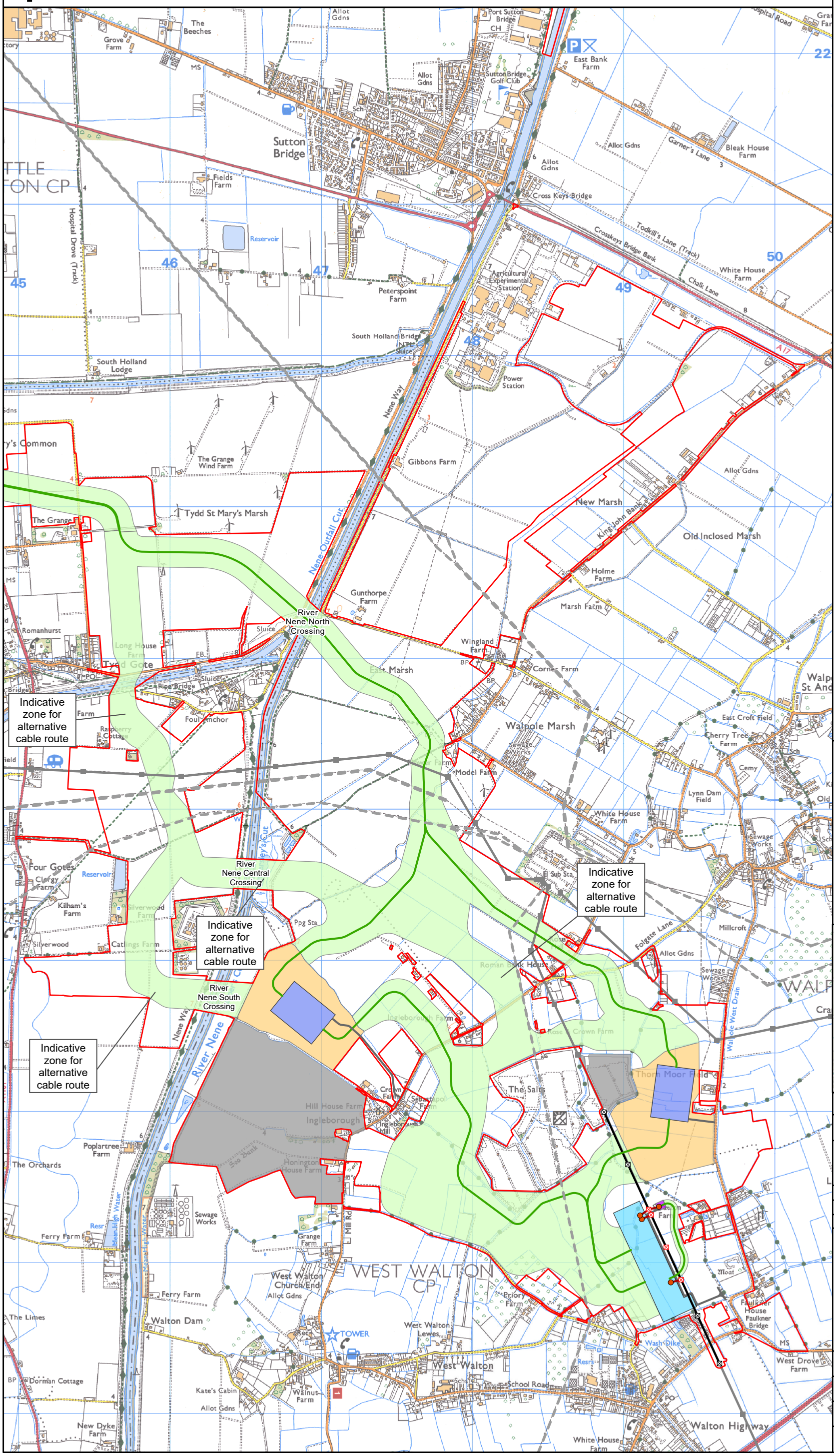

Legend - Permanent elements

- the Projects draft Order Limits
- Indicative permanent access
- Indicative cable route
- New NGET overhead line
- New NGET pylon
- New NGET gantry
- Existing NGET pylon - 4ZM Burwell - Walpole
- Existing NGET overhead line - modified
- Existing 400kV pylons - unaffected
- Existing 132kV Overhead Line - unaffected
- Existing 400kV Overhead Line - unaffected
- Indicative zone for converter stations
- Indicative zone for underground cable assets
- Indicative Walpole B substation
- Indicative Cable Sealing End Compound (CSEC)
- Indicative extent of draft Order Limits not required for proposed option
- Indicative converter station siting

Notes

This drawing is scaled at paper size A3, therefore any prints taken at smaller sizes will affect accuracy of the measurement units and should not be scaled against. All access routes shown on this plan may be used by the Transformer Delivery AIL Vehicle.
Additional Copyright
Inset -
Esri, CGIAR, USGS, Esri UK, Esri, TomTom, Garmin, FAO, METI/NASA, USGS.

Coordinate System: British National Grid
Sheet X Centroid Coordinate: 547639.21E Sheet Y Centroid Coordinate: 317525.33N

0 0.25 0.5 1 Kilometers

BACKGROUND MAPPING INFORMATION HAS BEEN REPRODUCED FROM THE ORDNANCE SURVEY BY PERMISSION OF ORDNANCE SURVEY OF THE CONTROLLER OF HIS MAJESTY'S STATIONERY OFFICE. © CROWN COPYRIGHT AND DATABASE RIGHTS 2024 ORDNANCE SURVEY 0100031673.

Issue	Date	Remarks	Drawn	Checked	Approved
1	MAY 25	FIRST ISSUE	SB	AF	JB

Title

Walpole Converter Station Option C

nationalgrid

Figure Number: Figure 4-3

Drawing Reference: EGL-WSP-CONS-XX-DR-Y-044

Scale	Sheet Size	Sheet	Issue
1:25,000	A3	SHEET 2 of 2	1

COPYRIGHT: NOT TO BE REPRODUCED WITHOUT THE WRITTEN PERMISSION OF NATIONAL GRID ELECTRICITY TRANSMISSION Plc

Figure 4-4 Walpole
Converter Stations Option D

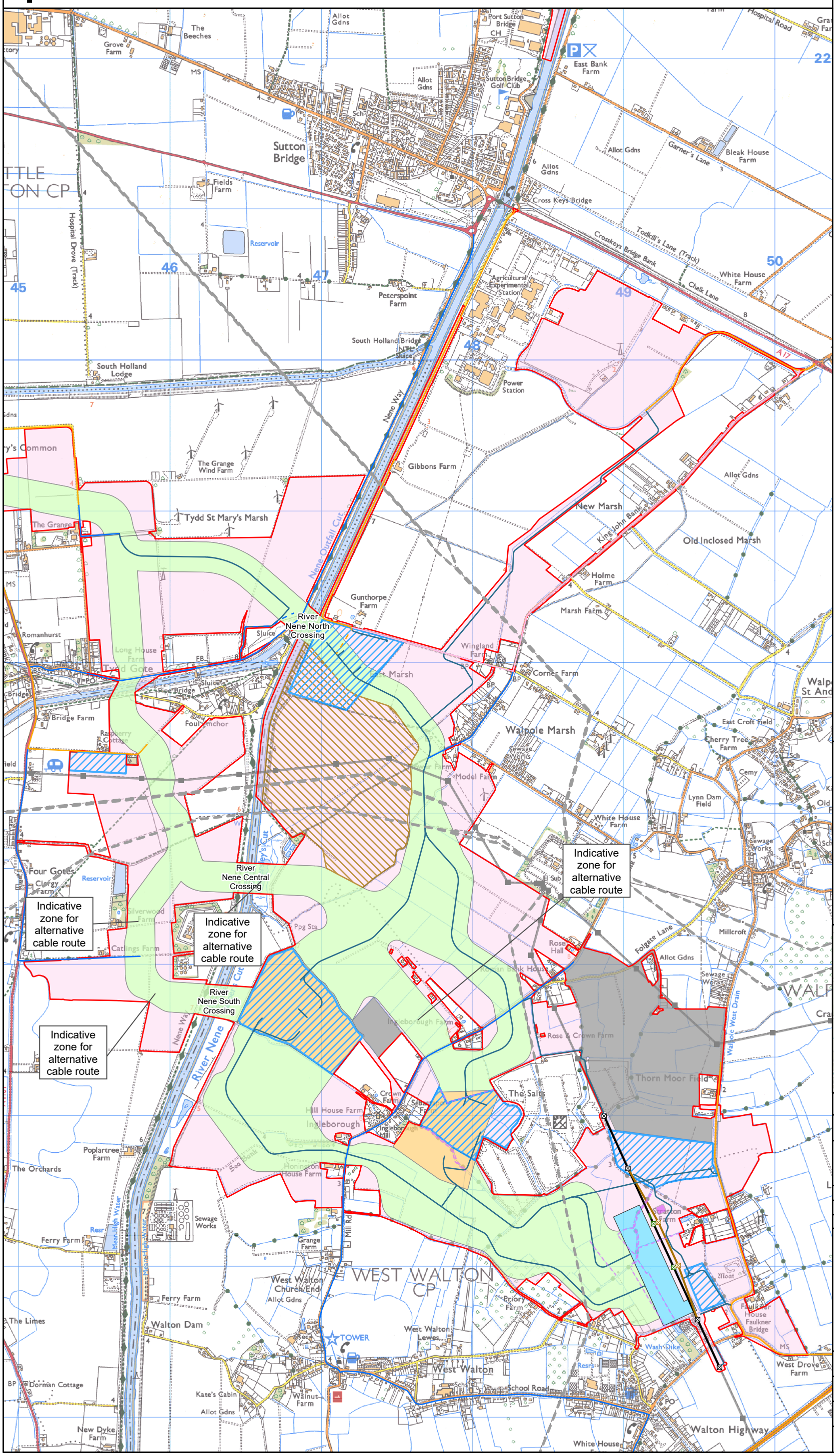

Legend - Temporary elements

- the Projects draft Order Limits
- Existing NGET pylon - 4ZM Burwell - Walpole
- Existing pylon to be dismantled - 4ZM Burwell - Walpole
- Temporary pylon
- Dismantled NGET overhead line
- Existing NGET overhead line - to be modified
- Temporary overhead line
- Existing 400kV pylons - unaffected
- Existing 400kV Overhead Line - unaffected
- Existing 132kV Overhead Line - unaffected
- Watercourses requiring diversion - Walpole Option D
- Haul road
- Indicative zone for construction compound
- Indicative temporary quay (including quay wall and apron, access haul road and associated laydown area)
- Indicative zone for converter stations
- Indicative zone for underground cable assets
- Indicative zone for temporary construction works
- Indicative Walpole B substation*
- Indicative Cable Sealing End Compound (CSEC)*
- Indicative extent of draft Order Limits not required for proposed option

ACCESS ARRANGEMENTS

- Advanced/Mobilisation (HGV)
- Advanced/Mobilisation (HGV) - New Road
- Primary (Cable Drum Abnormal Indivisible Loads)
- Primary (Cable Drum Abnormal Indivisible Loads) - New Road
- Primary (Construction)

*included for context purpose only however the Walpole B Substation and CSEC will be permanent features, not temporary

Notes

This drawing is scaled at paper size A3, therefore any prints taken at smaller sizes will affect accuracy of the measurement units and should not be scaled against. All access routes shown on this plan may be used by the Transformer Delivery AIL Vehicle.

Additional Copyright
Inset -
Esri, CGIAR, USGS, Esri UK, Esri, TomTom, Garmin, FAO, METI/NASA, USGS.

Coordinate System: British National Grid
Sheet X Centroid Coordinate: 547639.21E Sheet Y Centroid Coordinate: 317549.92N

0 0.25 0.5 1 Kilometers

BACKGROUND MAPPING INFORMATION HAS BEEN REPRODUCED FROM THE ORDNANCE SURVEY BY PERMISSION OF ORDNANCE SURVEY OF THE CONTROLLER OF HIS MAJESTY'S STATIONERY OFFICE. © CROWN COPYRIGHT AND DATABASE RIGHTS 2024 ORDNANCE SURVEY 0100031673.

Issue	Date	Remarks	Drawn	Checked	Approved
1	MAY 25	FIRST ISSUE	SB	AF	JB

Title

Walpole Converter Stations Option D

nationalgrid

Figure Number: Figure 4-4

Drawing Reference: EGL-WSP-CONS-XX-DR-Y-045

Scale	Sheet Size	Sheet	Issue
1:25,000	A3	SHEET 1 of 2	1

COPYRIGHT: NOT TO BE REPRODUCED WITHOUT THE WRITTEN PERMISSION OF NATIONAL GRID ELECTRICITY TRANSMISSION Plc

Figure 4-4 Walpole
Converter Station Option D

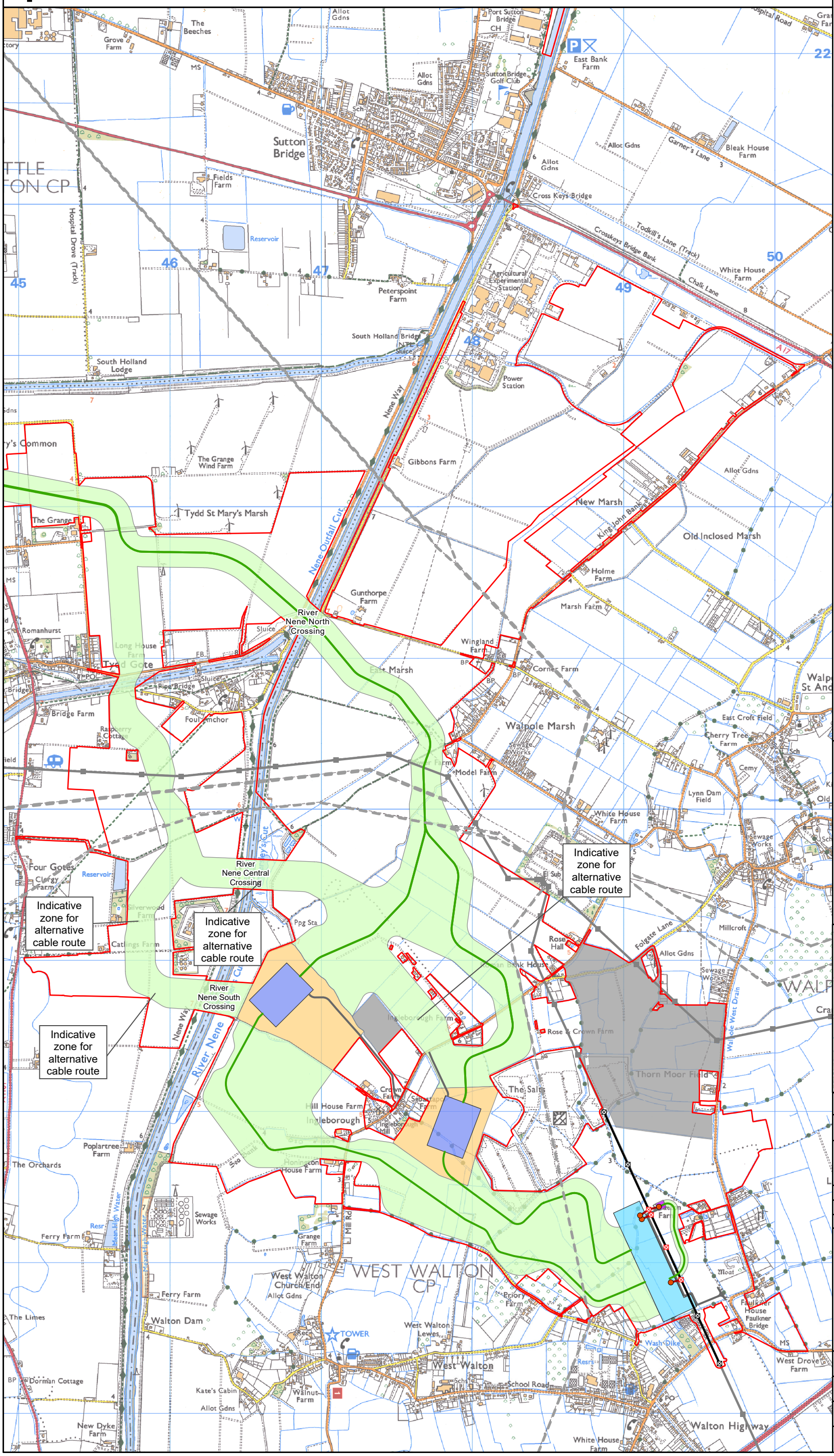

Legend - Permanent elements

- the Projects draft Order Limits
- Indicative permanent access
- Indicative cable route
- New NGET overhead line
- New NGET pylon
- New NGET gantry
- Existing NGET pylon - 4ZM Burwell - Walpole
- Existing NGET overhead line - modified
- Existing 400kV pylons - unaffected
- Existing 132kV Overhead Line - unaffected
- Existing 400kV Overhead Line - unaffected
- Indicative zone for converter stations
- Indicative zone for underground cable assets
- Indicative Walpole B substation
- Indicative Cable Sealing End Compound (CSEC)
- Indicative extent of draft Order Limits not required for proposed option
- Indicative converter station siting

Notes

This drawing is scaled at paper size A3, therefore any prints taken at smaller sizes will affect accuracy of the measurement units and should not be scaled against. All access routes shown on this plan may be used by the Transformer Delivery AIL Vehicle.

Additional Copyright
Inset -
Esri, CGIAR, USGS, Esri UK, Esri, TomTom, Garmin, FAO, METI/NASA, USGS.

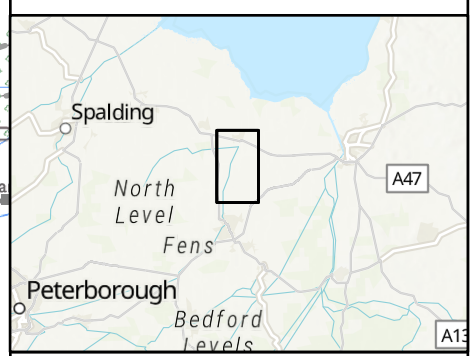

Coordinate System: British National Grid
Sheet X Centroid Coordinate: 547639.21E Sheet Y Centroid Coordinate: 317525.33N

0 0.25 0.5 1 Kilometers

BACKGROUND MAPPING INFORMATION HAS BEEN REPRODUCED FROM THE ORDNANCE SURVEY BY PERMISSION OF ORDNANCE SURVEY OF THE CONTROLLER OF HIS MAJESTY'S STATIONERY OFFICE. © CROWN COPYRIGHT AND DATABASE RIGHTS 2024 ORDNANCE SURVEY 0100031673.

Issue	Date	Remarks	Drawn	Checked	Approved
1	MAY 25	FIRST ISSUE	SB	AF	JB

Title

Walpole Converter Station Option D

nationalgrid

Figure Number: Figure 4-4

Drawing Reference: EGL-WSP-CONS-XX-DR-Y-045

Scale	Sheet Size	Sheet	Issue
1:25,000	A3	SHEET 2 of 2	1

COPYRIGHT: NOT TO BE REPRODUCED WITHOUT THE WRITTEN PERMISSION OF NATIONAL GRID ELECTRICITY TRANSMISSION Plc

Figure 4-5:
English Onshore Scheme
Temporary Components

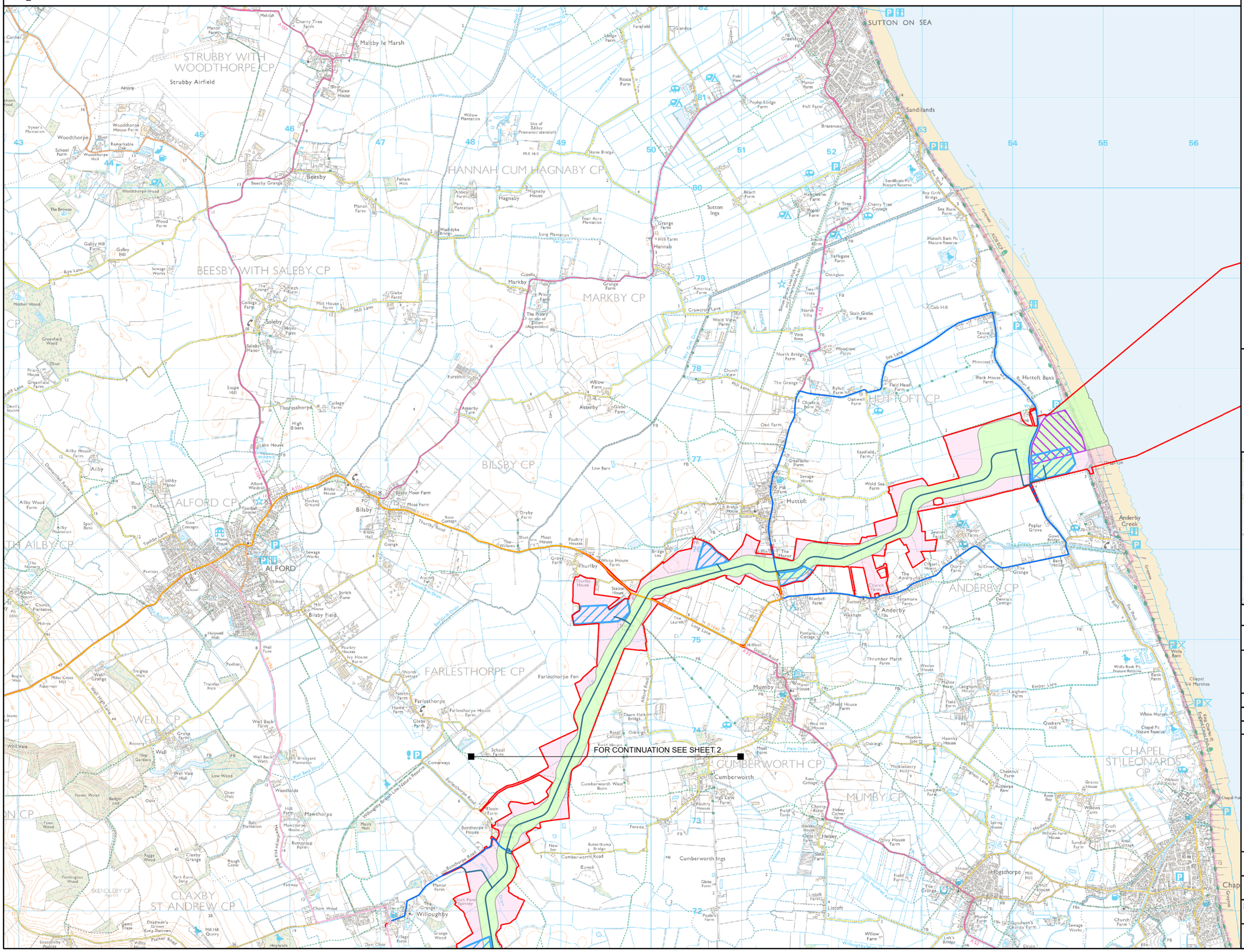

Legend

- the Projects draft Order Limits
- Indicative zone for construction compound
- Indicative zone for temporary construction works
- Indicative transition joint bay siting area
- Indicative zone for underground cable assets

ACCESS ARRANGEMENTS

- Advanced/Mobilisation (HGV)
- Advanced/Mobilisation (HGV) - New Road
- Primary (Cable Drum Abnormal Indivisible Loads)
- Primary (Cable Drum Abnormal Indivisible Loads) - New Road
- Primary (Construction)
- Haul Road
- Sheet Cutline

Notes

This drawing is scaled at paper size A3, therefore any prints taken at smaller sizes will affect accuracy of the measurement units and should not be scaled against.

Additional Copyright
Inset
Esri UK, Esri, TomTom, Garmin, FAO, METI/NASA, USGS

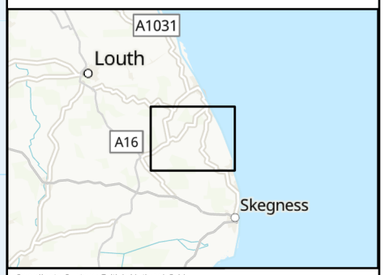

Coordinate System: British National Grid
Sheet X Centroid Coordinate: 549681.26E Sheet Y Centroid Coordinate: 376797.41N

0 250 500 1,000 Metres

BACKGROUND MAPPING INFORMATION HAS BEEN REPRODUCED FROM THE ORDNANCE SURVEY BY PERMISSION OF ORDNANCE SURVEY OF THE CONTROLLER OF HIS MAJESTY'S STATIONERY OFFICE. © CROWN COPYRIGHT AND DATABASE RIGHTS 2024 ORDNANCE SURVEY 0100031673.

Issue	Date	Remarks	Drawn	Checked	Approved
1	MAY 2025	FIRST ISSUE	SB	AF	JB

Title

English Onshore Scheme
Temporary Components

nationalgrid

Figure Number: Figure 4-5

Drawing Reference: EGL-WSP-CONS-XX-DR-Y-046

Scale	Sheet Size	Sheet	Issue
1:40,000	A3	SHEET 1 of 7	1

COPYRIGHT: NOT TO BE REPRODUCED WITHOUT THE WRITTEN PERMISSION OF NATIONAL GRID ELECTRICITY TRANSMISSION Plc

Figure 4-5:
English Onshore Scheme
Temporary Components

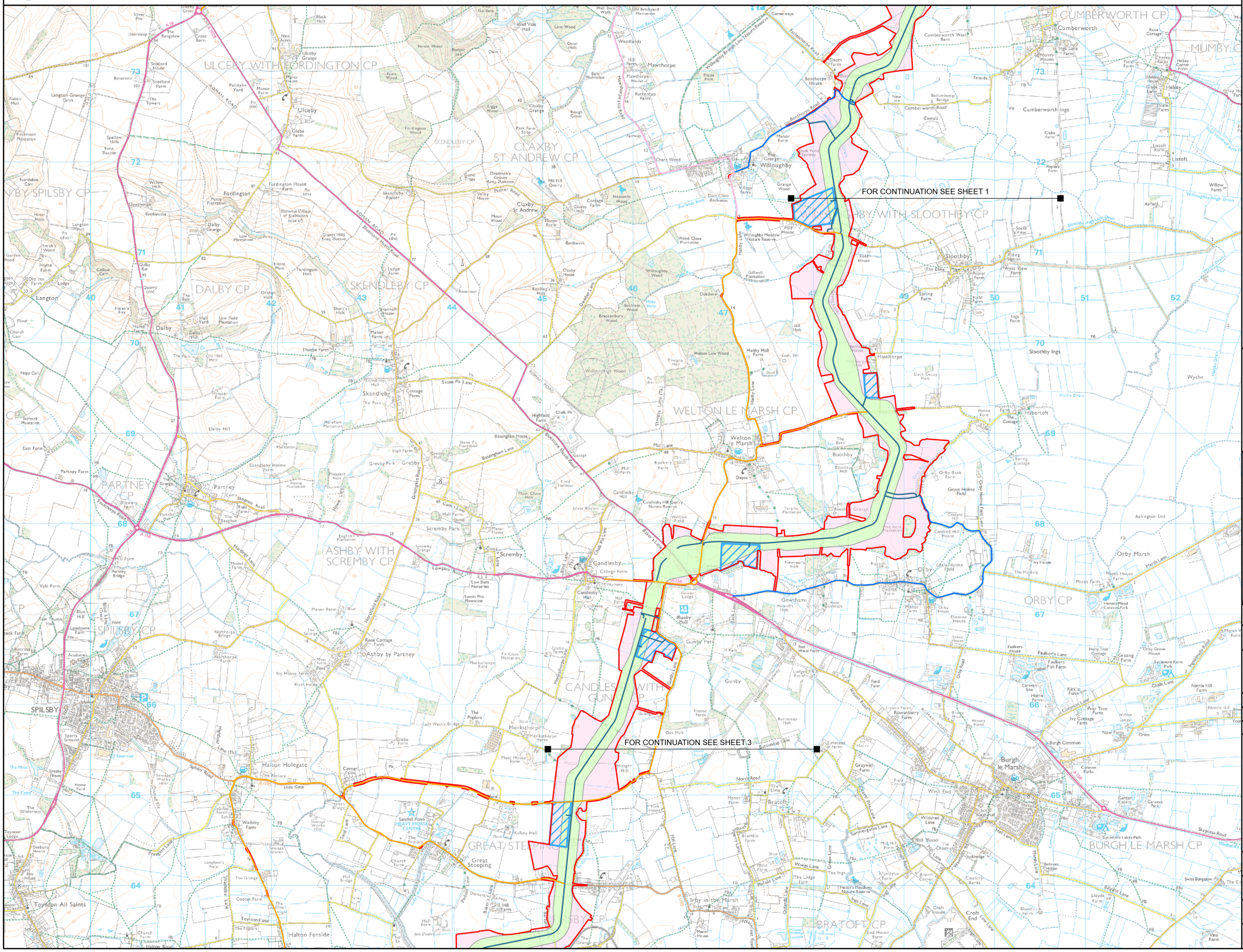

Legend

- the Projects draft Order Limits
- Indicative zone for construction compound
- Indicative zone for temporary construction works
- Indicative transition joint bay siting area
- Indicative zone for underground cable assets

ACCESS ARRANGEMENTS

- Advanced/Mobilisation (HGV)
- Advanced/Mobilisation (HGV) - New Road
- Primary (Cable Drum Abnormal Indivisible Loads)
- Primary (Cable Drum Abnormal Indivisible Loads) - New Road
- Primary (Construction)
- Haul Road
- Sheet Cutline

Notes

This drawing is scaled at paper size A3, therefore any prints taken at smaller sizes will affect accuracy of the measurement units and should not be scaled against.

Additional Copyright

Inset

Esri UK, Esri, TomTom, Garmin, FAO, METI/NASA, USGS

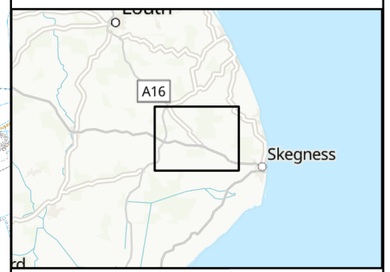

Coordinate System: British National Grid

Sheet X Centroid Coordinate: 545886.6E Sheet Y Centroid Coordinate: 368517.06N

0 250 500 1,000 Metres

BACKGROUND MAPPING INFORMATION HAS BEEN REPRODUCED FROM THE ORDNANCE SURVEY BY PERMISSION OF ORDNANCE SURVEY OF THE CONTROLLER OF HIS MAJESTY'S STATIONERY OFFICE. © CROWN COPYRIGHT AND DATABASE RIGHTS 2024 ORDNANCE SURVEY 0100031673.

Issue	Date	Remarks	Drawn	Checked	Approved
1	MAY 2025	FIRST ISSUE	SB	AF	JB

Title

English Onshore Scheme
Temporary Components

nationalgrid

Figure Number: Figure 4-5

Drawing Reference: EGL-WSP-CONS-XX-DR-Y-046

Scale	Sheet Size	Sheet	Issue
1:40,000	A3	SHEET 2 of 7	1

COPYRIGHT: NOT TO BE REPRODUCED WITHOUT THE WRITTEN PERMISSION OF NATIONAL GRID ELECTRICITY TRANSMISSION Plc

Figure 4-5:
English Onshore Scheme
Temporary Components

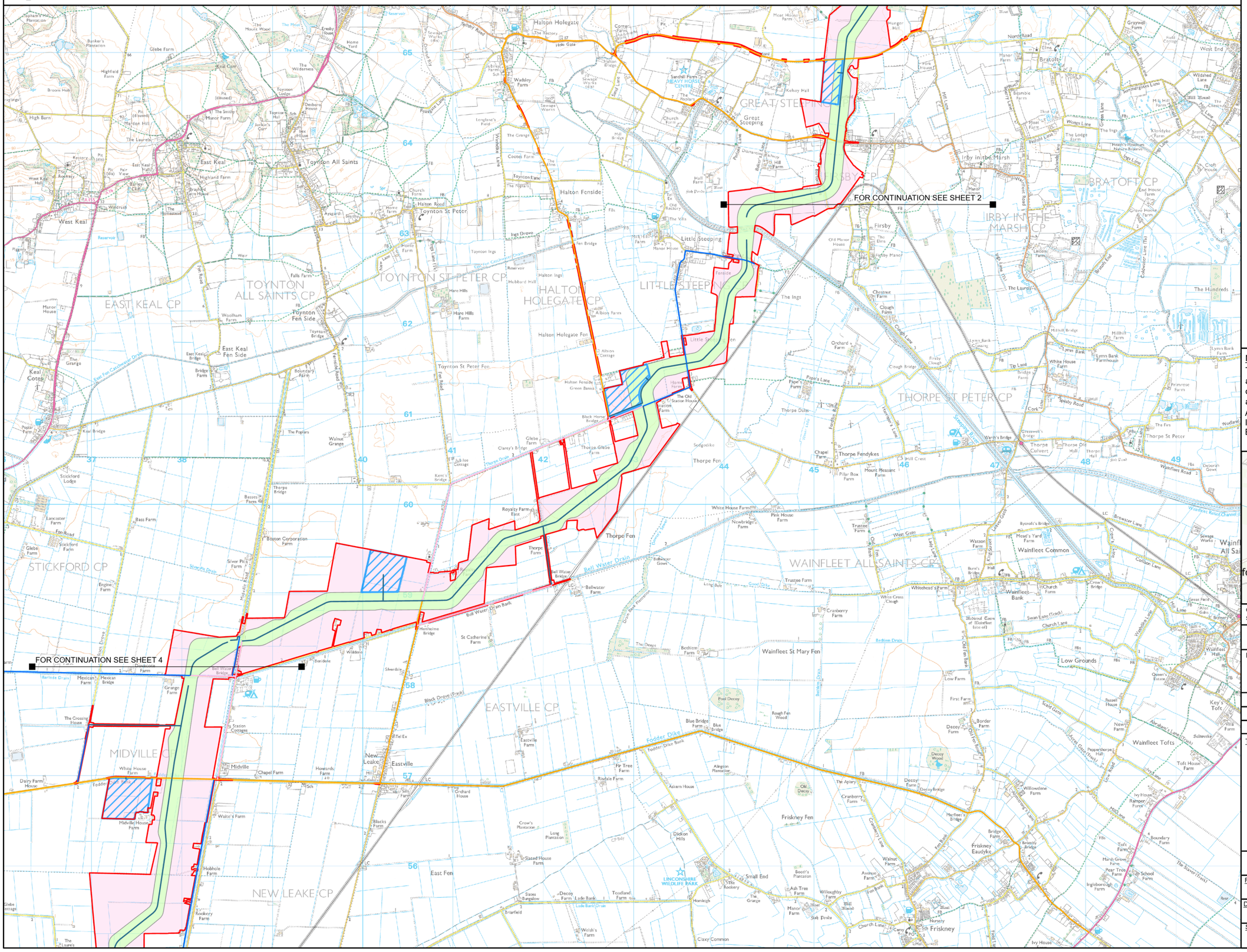

Legend

- the Projects draft Order Limits
- Indicative zone for construction compound
- Indicative zone for temporary construction works
- Indicative transition joint bay siting area
- Indicative zone for underground cable assets

ACCESS ARRANGEMENTS

- Advanced/Mobilisation (HGV)
- Advanced/Mobilisation (HGV) - New Road
- Primary (Cable Drum Abnormal Indivisible Loads)
- Primary (Cable Drum Abnormal Indivisible Loads) - New Road
- Primary (Construction)
- <all other values>
- Haul Road
- Sheet Cutline

Notes

This drawing is scaled at paper size A3, therefore any prints taken at smaller sizes will affect accuracy of the measurement units and should not be scaled against.

Additional Copyright
Inset
Esri UK, Esri, TomTom, Garmin, FAO, METI/NASA, USGS

Coordinate System: British National Grid
Sheet X Centroid Coordinate: 542875.09E Sheet Y Centroid Coordinate: 360307.25N

0 250 500 1,000 Metres

BACKGROUND MAPPING INFORMATION HAS BEEN REPRODUCED FROM THE ORDNANCE SURVEY BY PERMISSION OF ORDNANCE SURVEY OF THE CONTROLLER OF HIS MAJESTY'S STATIONERY OFFICE. © CROWN COPYRIGHT AND DATABASE RIGHTS 2024 ORDNANCE SURVEY 0100031673.

Issue	Date	Remarks	Drawn	Checked	Approved
1	MAY 2025	FIRST ISSUE	SB	AF	JB

Title

English Onshore Scheme
Temporary Components

nationalgrid

Figure Number: Figure 4-5

Drawing Reference: EGL-WSP-CONS-XX-DR-Y-046

Scale	Sheet Size	Sheet	Issue
1:40,000	A3	SHEET 3 of 7	1

COPYRIGHT: NOT TO BE REPRODUCED WITHOUT THE WRITTEN PERMISSION OF NATIONAL GRID ELECTRICITY TRANSMISSION Plc

Figure 4-5:
English Onshore Scheme
Temporary Components

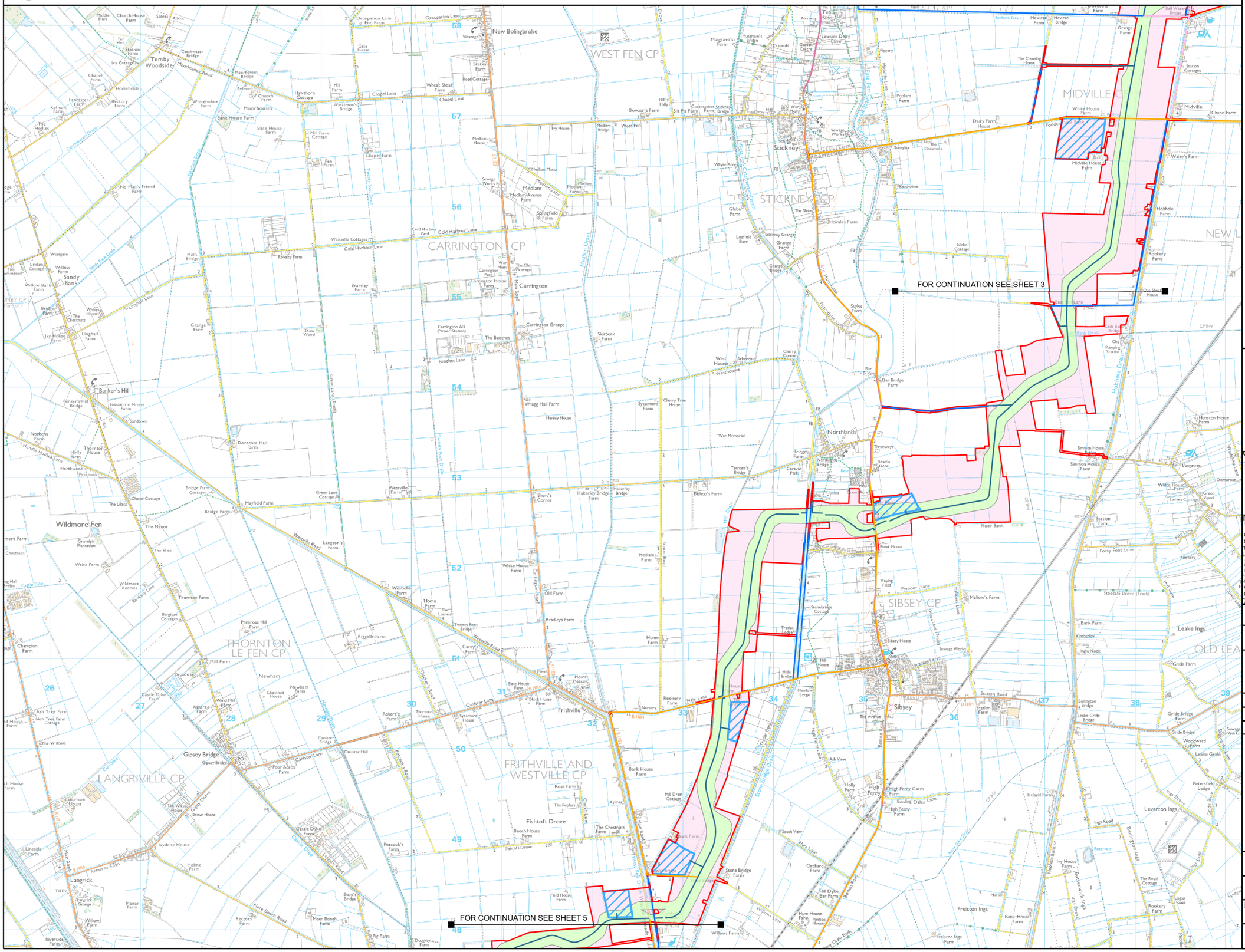

Legend

- the Projects draft Order Limits
- Indicative zone for construction compound
- Indicative zone for temporary construction works
- Indicative transition joint bay siting area
- Indicative zone for underground cable assets

ACCESS ARRANGEMENTS

- Advanced/Mobilisation (HGV)
- Advanced/Mobilisation (HGV) - New Road
- Primary (Cable Drum Abnormal Indivisible Loads)
- Primary (Construction)
- Haul Road
- Sheet Cutline

Notes

This drawing is scaled at paper size A3, therefore any prints taken at smaller sizes will affect accuracy of the measurement units and should not be scaled against.

Additional Copyright
Inset
Esri UK, Esri, TomTom, Garmin, FAO, METI/NASA, USGS

Coordinate System: British National Grid
Sheet X Centroid Coordinate: 532336.85E Sheet Y Centroid Coordinate: 353006.41N

0 250 500 1,000 Metres

BACKGROUND MAPPING INFORMATION HAS BEEN REPRODUCED FROM THE ORDNANCE SURVEY BY PERMISSION OF ORDNANCE SURVEY OF THE CONTROLLER OF HIS MAJESTY'S STATIONERY OFFICE. © CROWN COPYRIGHT AND DATABASE RIGHTS 2024 ORDNANCE SURVEY 0100031673.

Issue	Date	Remarks	Drawn	Checked	Approved
1	MAY 2025	FIRST ISSUE	SB	AF	JB

Title

English Onshore Scheme
Temporary Components

nationalgrid

Figure Number: Figure 4-5

Drawing Reference: EGL-WSP-CONS-XX-DR-Y-046

Scale	Sheet Size	Sheet	Issue
1:40,000	A3	SHEET 4 of 7	1

COPYRIGHT: NOT TO BE REPRODUCED WITHOUT THE WRITTEN PERMISSION OF NATIONAL GRID ELECTRICITY TRANSMISSION Plc

Figure 4-5:
English Onshore Scheme
Temporary Components

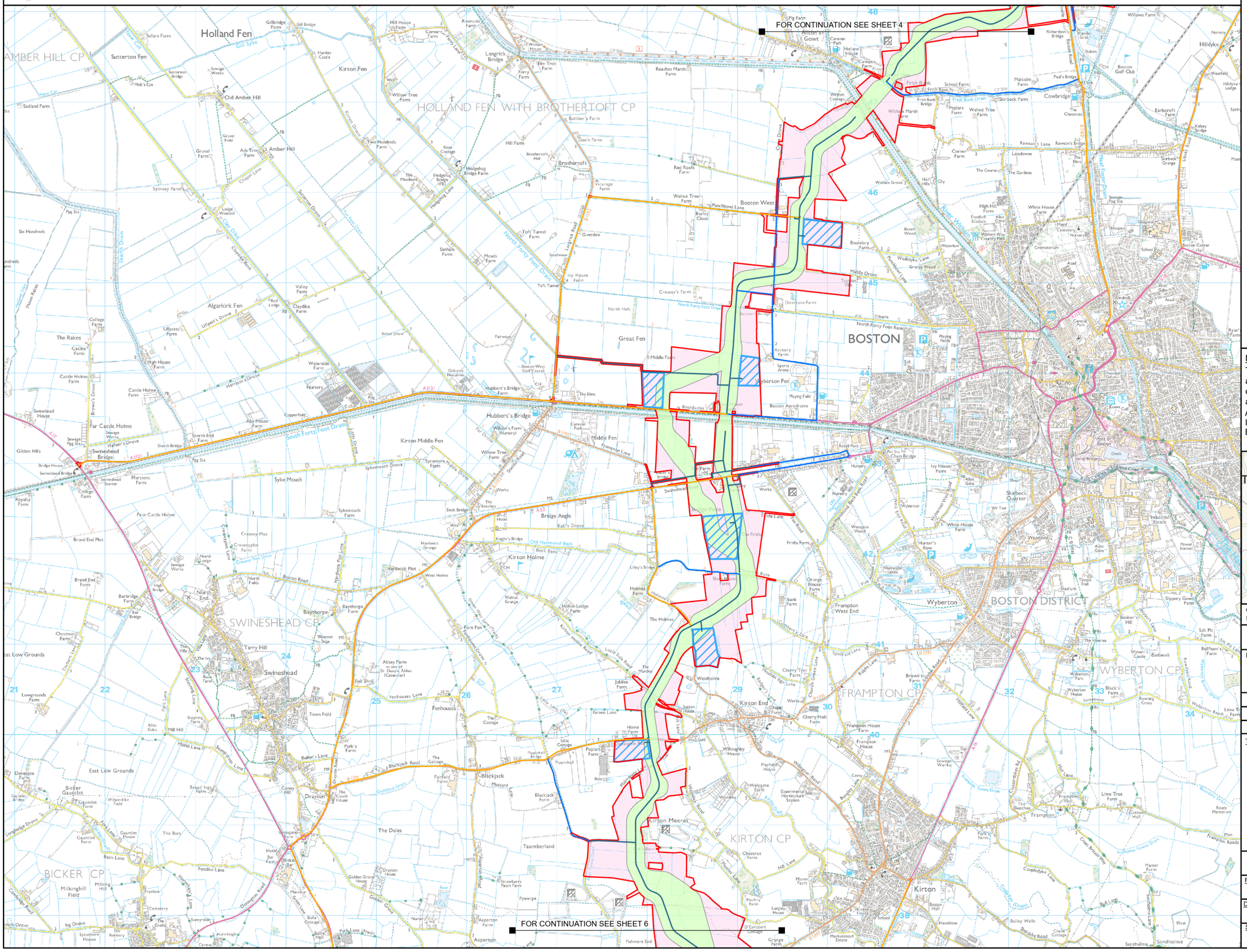

Legend

- the Projects draft Order Limits
- Indicative zone for construction compound
- Indicative zone for temporary construction works
- Indicative transition joint bay siting area
- Indicative zone for underground cable assets

ACCESS ARRANGEMENTS

- Advanced/Mobilisation (HGV)
- Advanced/Mobilisation (HGV) - New Road
- Primary (Cable Drum Abnormal Indivisible Loads)
- Primary (Cable Drum Abnormal Indivisible Loads) - New Road
- <all other values>
- Haul Road
- Sheet Cutline

Notes

This drawing is scaled at paper size A3, therefore any prints taken at smaller sizes will affect accuracy of the measurement units and should not be scaled against.

Additional Copyright
Inset
Esri UK, Esri, TomTom, Garmin, FAO, METI/NASA, USGS

Coordinate System: British National Grid
Sheet X Centroid Coordinate: 527726.05E Sheet Y Centroid Coordinate: 342854.3N

0 250 500 1,000 Metres

BACKGROUND MAPPING INFORMATION HAS BEEN REPRODUCED FROM THE ORDNANCE SURVEY BY PERMISSION OF ORDNANCE SURVEY OF THE CONTROLLER OF HIS MAJESTY'S STATIONERY OFFICE. © CROWN COPYRIGHT AND DATABASE RIGHTS 2024 ORDNANCE SURVEY 0100031673.

Issue	Date	Remarks	Drawn	Checked	Approved
1	MAY 2025	FIRST ISSUE	SB	AF	JB

Title

English Onshore Scheme
Temporary Components

nationalgrid

Figure Number: Figure 4-5

Drawing Reference: EGL-WSP-CONS-XX-DR-Y-046

Scale	Sheet Size	Sheet	Issue
1:40,000	A3	SHEET 5 of 7	1

COPYRIGHT: NOT TO BE REPRODUCED WITHOUT THE WRITTEN PERMISSION OF NATIONAL GRID ELECTRICITY TRANSMISSICN Plc

Figure 4-5:
English Onshore Scheme
Temporary Components

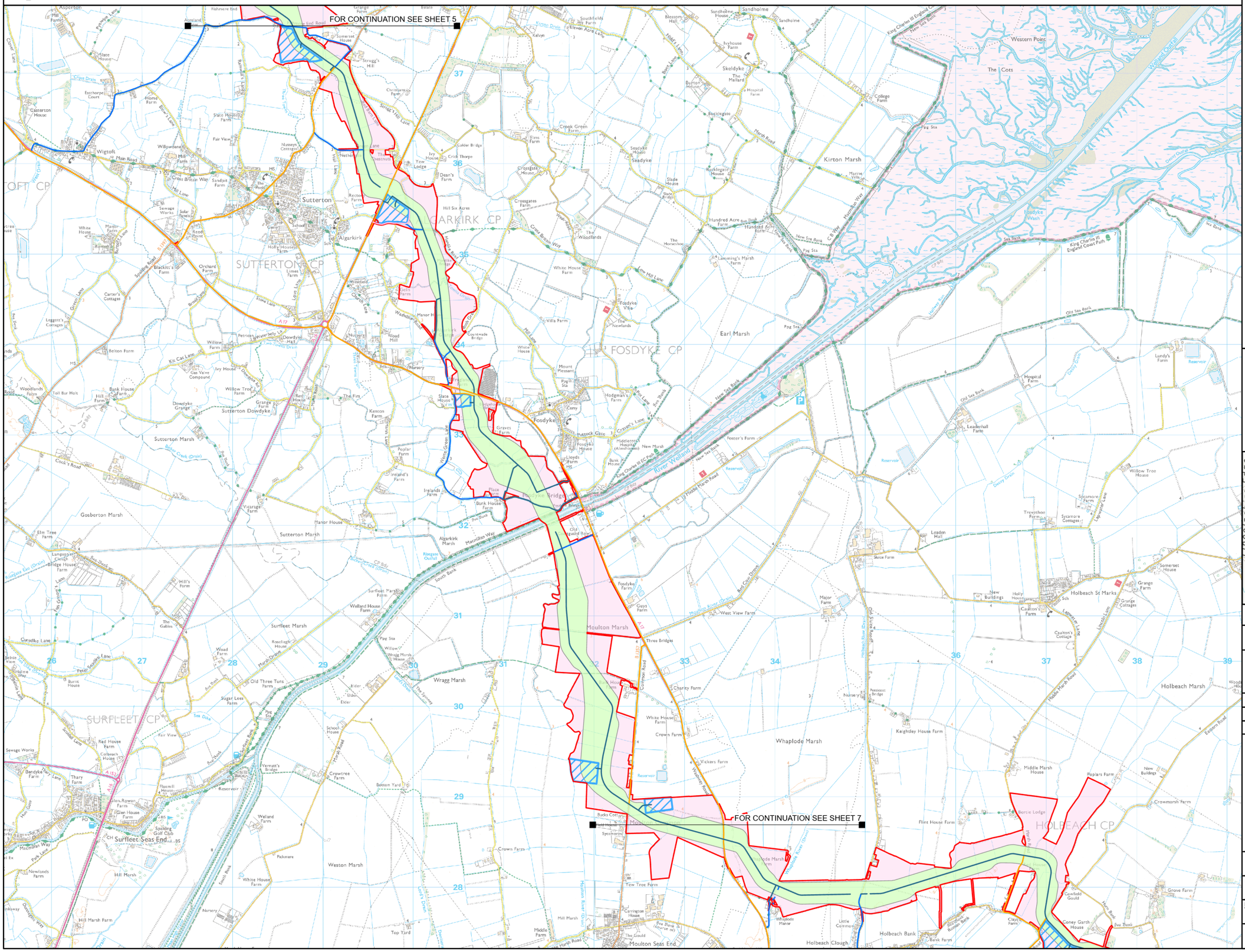

Legend

- the Projects draft Order Limits
- Indicative zone for construction compound
- Indicative zone for temporary construction works
- Indicative transition joint bay siting area
- Indicative zone for underground cable assets

ACCESS ARRANGEMENTS

- Advanced/Mobilisation (HGV)
- Advanced/Mobilisation (HGV) - New Road
- Primary (Cable Drum Abnormal Indivisible Loads)
- Primary (Cable Drum Abnormal Indivisible Loads) - New Road
- Primary (Construction)
- Haul Road
- Sheet Cutline

Notes

This drawing is scaled at paper size A3, therefore any prints taken at smaller sizes will affect accuracy of the measurement units and should not be scaled against.

Additional Copyright
Inset
Esri UK, Esri, TomTom, Garmin, FAO, METI/NASA, USGS

Coordinate System: British National Grid
Sheet X Centroid Coordinate: 532318.38E Sheet Y Centroid Coordinate: 332536.19N

0 250 500 1,000 Metres

BACKGROUND MAPPING INFORMATION HAS BEEN REPRODUCED FROM THE ORDNANCE SURVEY BY PERMISSION OF ORDNANCE SURVEY OF THE CONTROLLER OF HIS MAJESTY'S STATIONERY OFFICE. © CROWN COPYRIGHT AND DATABASE RIGHTS 2024 ORDNANCE SURVEY 0100031673.

Issue	Date	Remarks	Drawn	Checked	Approved
1	MAY 2025	FIRST ISSUE	SB	AF	JB

Title

English Onshore Scheme
Temporary Components

nationalgrid

Figure Number: Figure 4-5

Drawing Reference: EGL-WSP-CONS-XX-DR-Y-046

Scale	Sheet Size	Sheet	Issue
1:40,000	A3	SHEET 6 of 7	1

COPYRIGHT: NOT TO BE REPRODUCED WITHOUT THE WRITTEN PERMISSION OF NATIONAL GRID ELECTRICITY TRANSMISSICN Plc

Figure 4-5:
English Onshore Scheme
Temporary Components

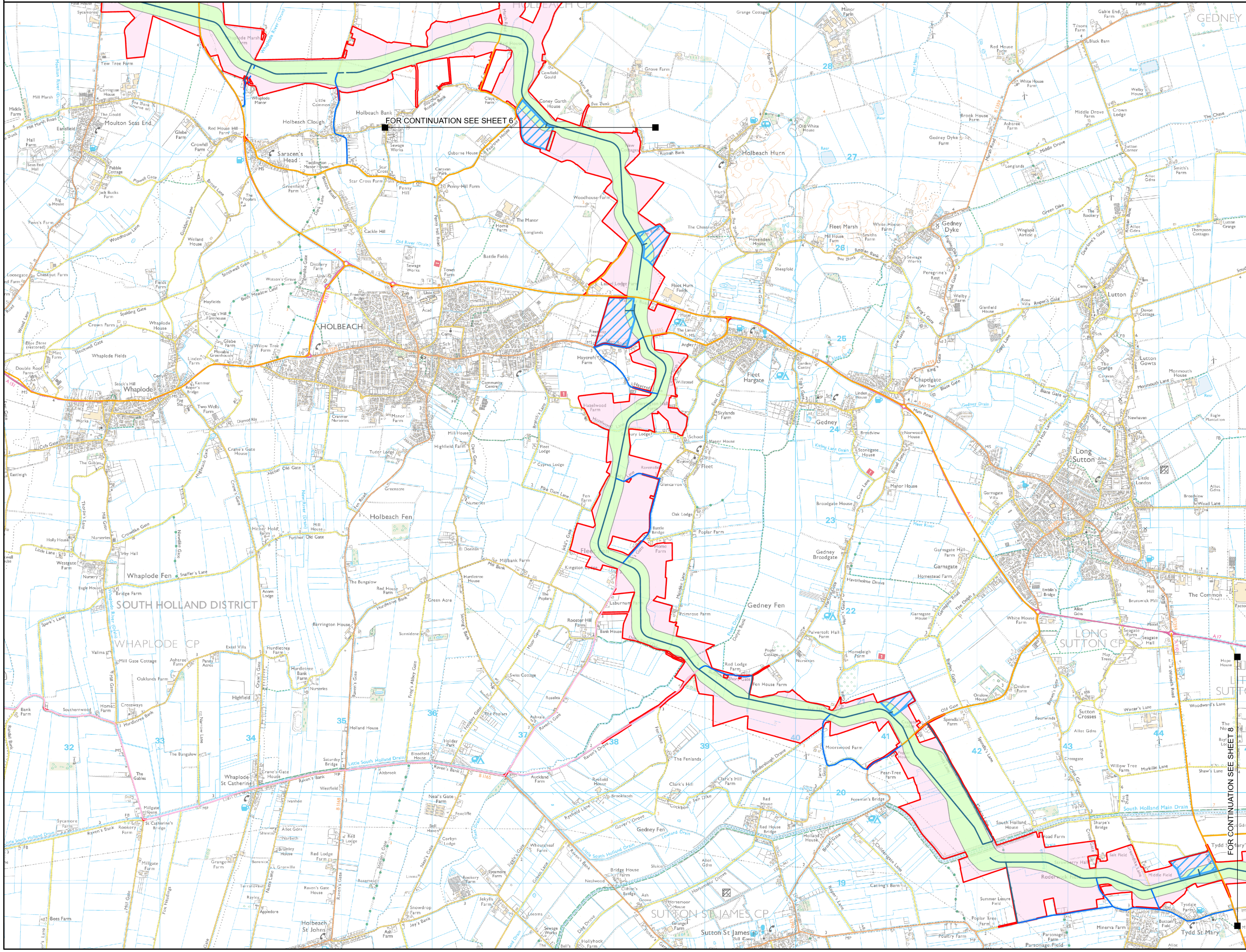

Legend

- the Projects draft Order Limits
- Indicative zone for construction compound
- Indicative zone for temporary construction works
- Indicative transition joint bay siting area
- Indicative zone for underground cable assets

ACCESS ARRANGEMENTS

- Advanced/Mobilisation (HGV)
- Advanced/Mobilisation (HGV) - New Road
- Primary (Cable Drum Abnormal Indivisible Loads)
- Primary (Construction)
- Haul Road
- Sheet Cutline

Notes

This drawing is scaled at paper size A3, therefore any prints taken at smaller sizes will affect accuracy of the measurement units and should not be scaled against.

Additional Copyright
Inset
Esri UK, Esri, TomTom, Garmin, FAO, METI/NASA, USGS

Coordinate System: British National Grid
Sheet X Centroid Coordinate: 538130.12E Sheet Y Centroid Coordinate: 323489.85N

0 250 500 1,000 Metres

BACKGROUND MAPPING INFORMATION HAS BEEN REPRODUCED FROM THE ORDNANCE SURVEY BY PERMISSION OF ORDNANCE SURVEY OF THE CONTROLLER OF HIS MAJESTY'S STATIONERY OFFICE. © CROWN COPYRIGHT AND DATABASE RIGHTS 2024 ORDNANCE SURVEY 0100031673.

Issue	Date	Remarks	Drawn	Checked	Approved
1	MAY 2025	FIRST ISSUE	SB	AF	JB

Title

English Onshore Scheme
Temporary Components

nationalgrid

Figure Number: Figure 4-5

Drawing Reference: EGL-WSP-CONS-XX-DR-Y-046

Scale	Sheet Size	Sheet	Issue
1:40,000	A3	SHEET 7 of 7	1

COPYRIGHT: NOT TO BE REPRODUCED WITHOUT THE WRITTEN PERMISSION OF NATIONAL GRID ELECTRICITY TRANSMISSION Plc

Figure 4-6:
English Onshore Scheme
Permanent Components

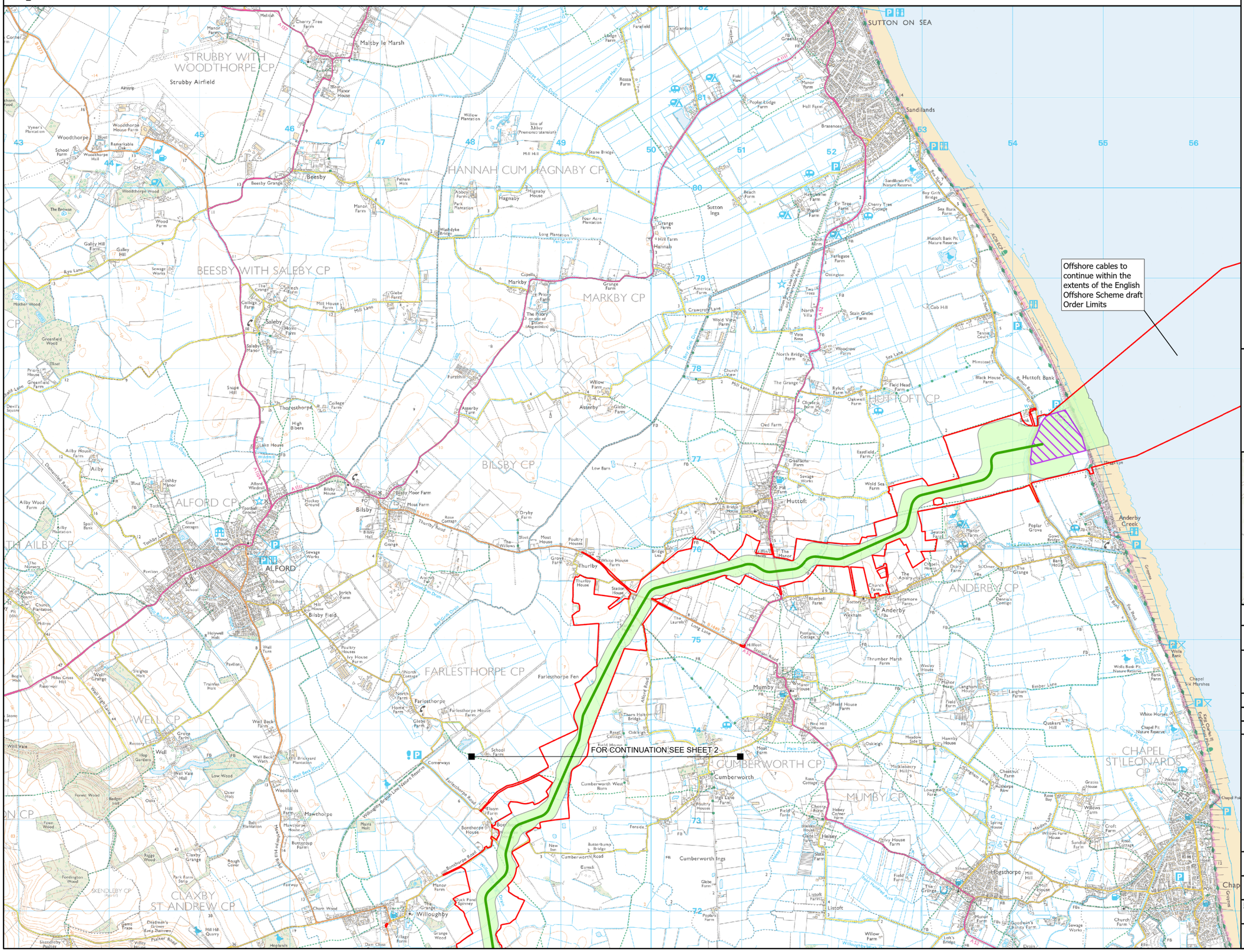

Legend

- the Projects draft Order Limits
- Indicative cable route
- Indicative transition joint bay siting area
- Indicative zone for underground cable assets
- Sheet Cutline

Notes

This drawing is scaled at paper size A3, therefore any prints taken at smaller sizes will affect accuracy of the measurement units and should not be scaled against.

Additional Copyright
Inset
Esri UK, Esri, TomTom, Garmin, FAO, METI/NASA, USGS

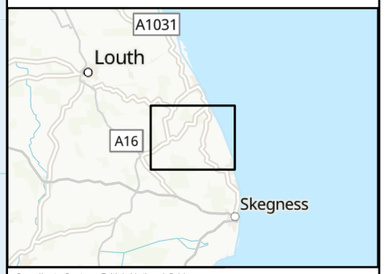

Coordinate System: British National Grid
Sheet X Centroid Coordinate: 549681.26E Sheet Y Centroid Coordinate: 376797.41N

0 250 500 1,000 Metres

BACKGROUND MAPPING INFORMATION HAS BEEN REPRODUCED FROM THE ORDNANCE SURVEY BY PERMISSION OF ORDNANCE SURVEY OF THE CONTROLLER OF HIS MAJESTY'S STATIONERY OFFICE. © CROWN COPYRIGHT AND DATABASE RIGHTS 2024 ORDNANCE SURVEY 0100031673.

Issue	Date	Remarks	Drawn	Checked	Approved
1	MAY 2025	FIRST ISSUE	SB	AF	JB

Title

English Onshore Scheme
Permanent Components

nationalgrid

Figure Number: Figure 4-6

Drawing Reference: EGL-WSP-CONS-XX-DR-Y-047

Scale	Sheet Size	Sheet	Issue
1:40,000	A3	SHEET 1 of 7	1

COPYRIGHT: NOT TO BE REPRODUCED WITHOUT THE WRITTEN PERMISSION OF NATIONAL GRID ELECTRICITY TRANSMISSION Plc

Figure 4-6:
English Onshore Scheme
Permanent Components

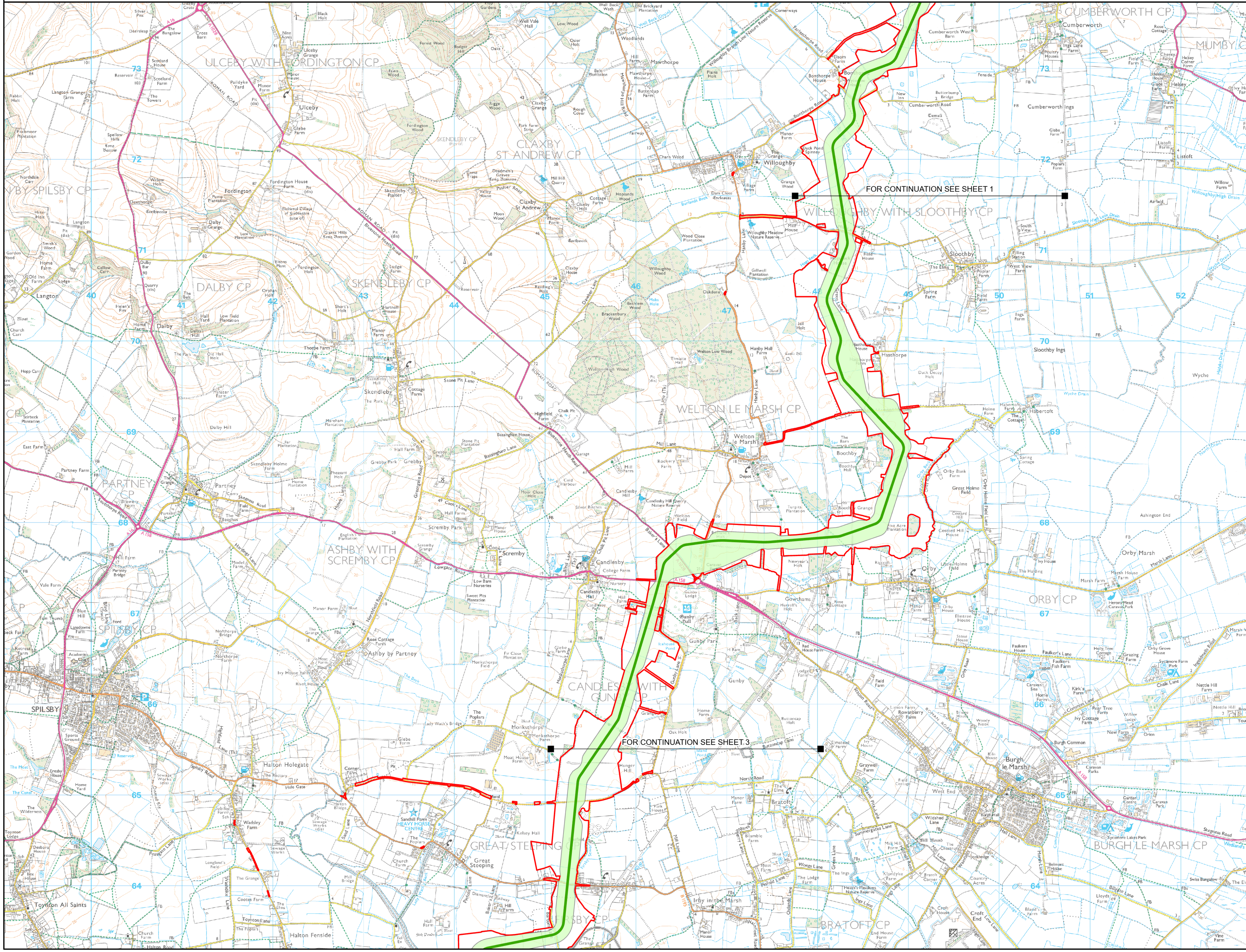

Legend	
Red outline	the Projects draft Order Limits
Green line	Indicative cable route
Light green fill	Indicative zone for underground cable assets
■—■	Sheet Cutline

Notes

This drawing is scaled at paper size A3, therefore any prints taken at smaller sizes will affect accuracy of the measurement units and should not be scaled against.

Additional Copyright

Inset

Esri UK, Esri, TomTom, Garmin, FAO, METI/NASA, USGS

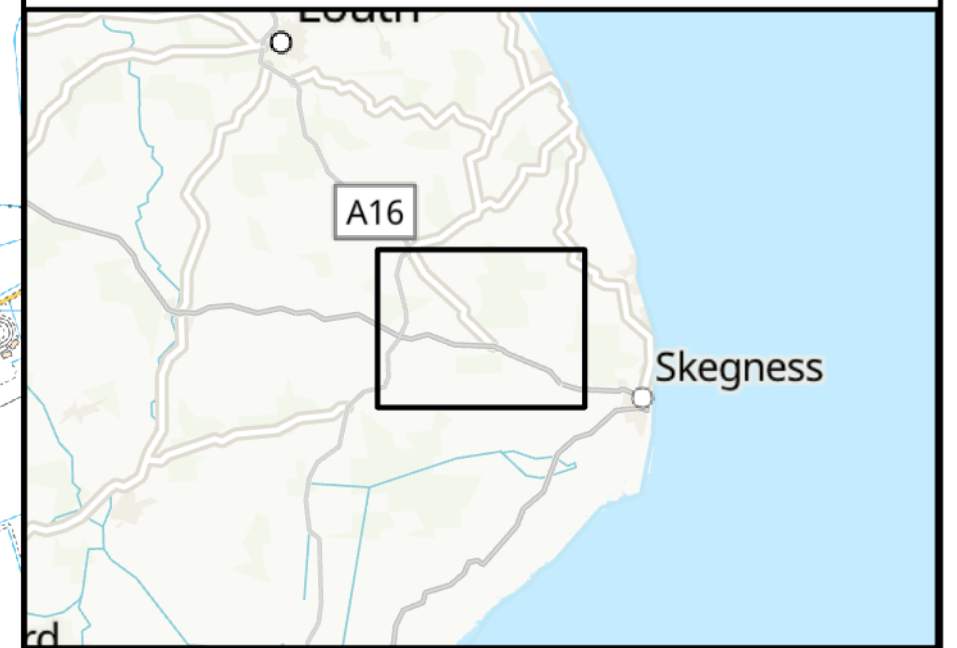

Coordinate System: British National Grid

Sheet X Centroid Coordinate: 545886.6E Sheet Y Centroid Coordinate: 368517.06N

0 250 500 1,000 Metres

BACKGROUND MAPPING INFORMATION HAS BEEN REPRODUCED FROM THE ORDNANCE SURVEY BY PERMISSION OF ORDNANCE SURVEY OF THE CONTROLLER OF HIS MAJESTY'S STATIONERY OFFICE. © CROWN COPYRIGHT AND DATABASE RIGHTS 2024 ORDNANCE SURVEY 0100031673.

Issue	Date	Remarks	Drawn	Checked	Approved
1	MAY 2025	FIRST ISSUE	SB	AF	JB

Title

English Onshore Scheme
Permanent Components

nationalgrid

Figure Number: Figure 4-6

Drawing Reference: EGL-WSP-CONS-XX-DR-Y-047

Scale	Sheet Size	Sheet	Issue
1:40,000	A3	SHEET 2 of 7	1

COPYRIGHT: NOT TO BE REPRODUCED WITHOUT THE WRITTEN PERMISSION OF NATIONAL GRID ELECTRICITY TRANSMISSION Plc

Figure 4-6:
English Onshore Scheme
Permanent Components

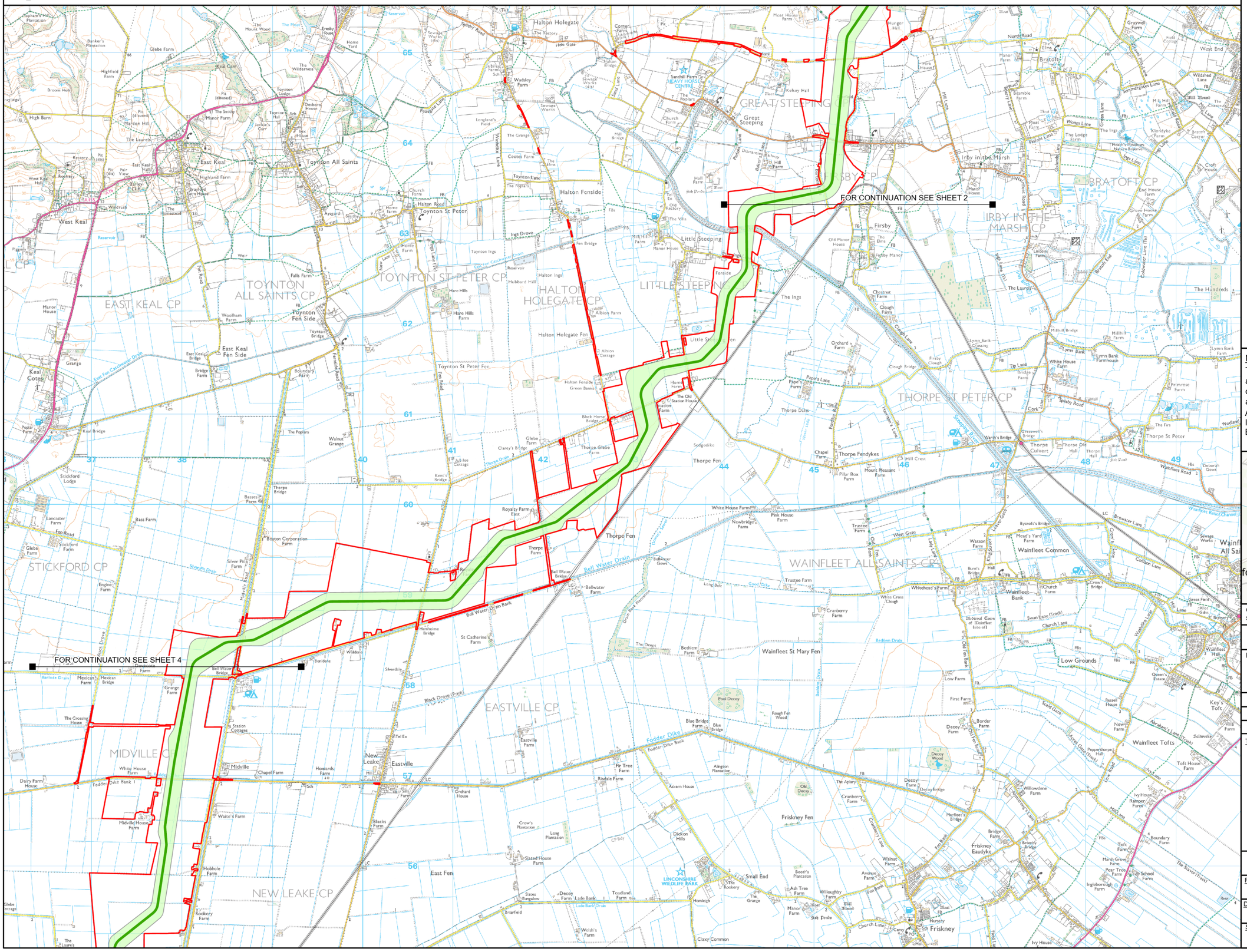

Legend

- the Projects draft Order Limits
- Indicative cable route
- Indicative zone for underground cable assets
- Sheet Cutline

Notes

This drawing is scaled at paper size A3, therefore any prints taken at smaller sizes will affect accuracy of the measurement units and should not be scaled against.

Additional Copyright
Inset
Esri UK, Esri, TomTom, Garmin, FAO, METI/NASA, USGS

Coordinate System: British National Grid
Sheet X Centroid Coordinate: 542875.09E Sheet Y Centroid Coordinate: 360307.25N

0 250 500 1,000 Metres

BACKGROUND MAPPING INFORMATION HAS BEEN REPRODUCED FROM THE ORDNANCE SURVEY BY PERMISSION OF ORDNANCE SURVEY OF THE CONTROLLER OF HIS MAJESTY'S STATIONERY OFFICE. © CROWN COPYRIGHT AND DATABASE RIGHTS 2024 ORDNANCE SURVEY 0100031673.

Issue	Date	Remarks	Drawn	Checked	Approved
1	MAY 2025	FIRST ISSUE	SB	AF	JB

Title

English Onshore Scheme
Permanent Components

nationalgrid

Figure Number: Figure 4-6

Drawing Reference: EGL-WSP-CONS-XX-DR-Y-047

Scale	Sheet Size	Sheet	Issue
1:40,000	A3	SHEET 3 of 7	1

COPYRIGHT: NOT TO BE REPRODUCED WITHOUT THE WRITTEN PERMISSION OF NATIONAL GRID ELECTRICITY TRANSMISSION Plc

Figure 4-6:
English Onshore Scheme
Permanent Components

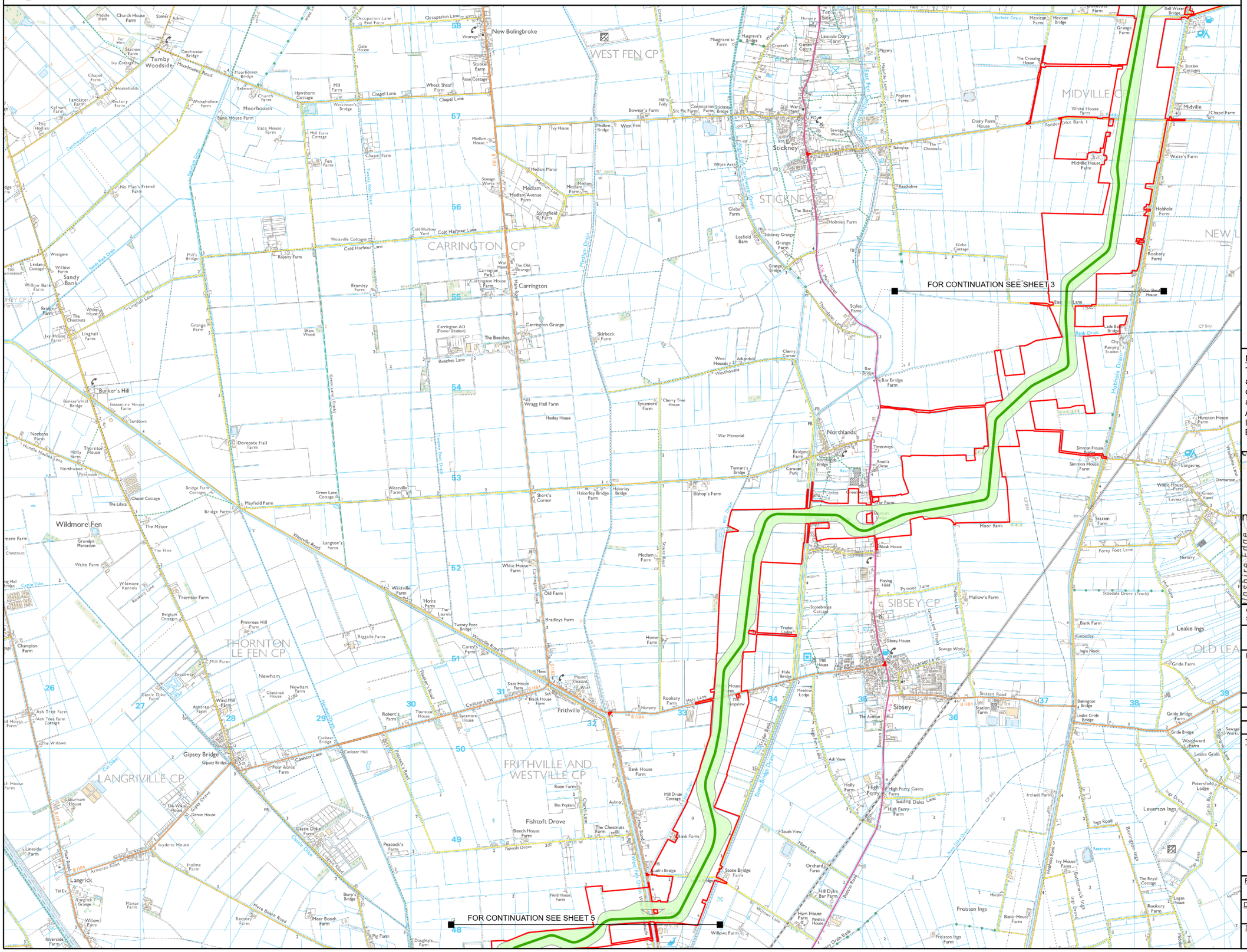

Legend

- the Projects draft Order Limits
- Indicative cable route
- Indicative zone for underground cable assets
- Sheet Cutline

Notes

This drawing is scaled at paper size A3, therefore any prints taken at smaller sizes will affect accuracy of the measurement units and should not be scaled against.

Additional Copyright
Inset
Esri UK, Esri, TomTom, Garmin, FAO, METI/NASA, USGS

Coordinate System: British National Grid
Sheet X Centroid Coordinate: 532336.85E Sheet Y Centroid Coordinate: 353006.41N

0 250 500 1,000 Metres

BACKGROUND MAPPING INFORMATION HAS BEEN REPRODUCED FROM THE ORDNANCE SURVEY BY PERMISSION OF ORDNANCE SURVEY OF THE CONTROLLER OF HIS MAJESTY'S STATIONERY OFFICE. © CROWN COPYRIGHT AND DATABASE RIGHTS 2024 ORDNANCE SURVEY 0100031673.

Issue	Date	Remarks	Drawn	Checked	Approved
1	MAY 2025	FIRST ISSUE	SB	AF	JB

Title

English Onshore Scheme
Permanent Components

nationalgrid

Figure Number: Figure 4-6

Drawing Reference: EGL-WSP-CONS-XX-DR-Y-047

Scale	Sheet Size	Sheet	Issue
1:40,000	A3	SHEET 4 of 7	1

COPYRIGHT: NOT TO BE REPRODUCED WITHOUT THE WRITTEN PERMISSION OF NATIONAL GRID ELECTRICITY TRANSMISSICN Plc

Figure 4-6:
English Onshore Scheme
Permanent Components

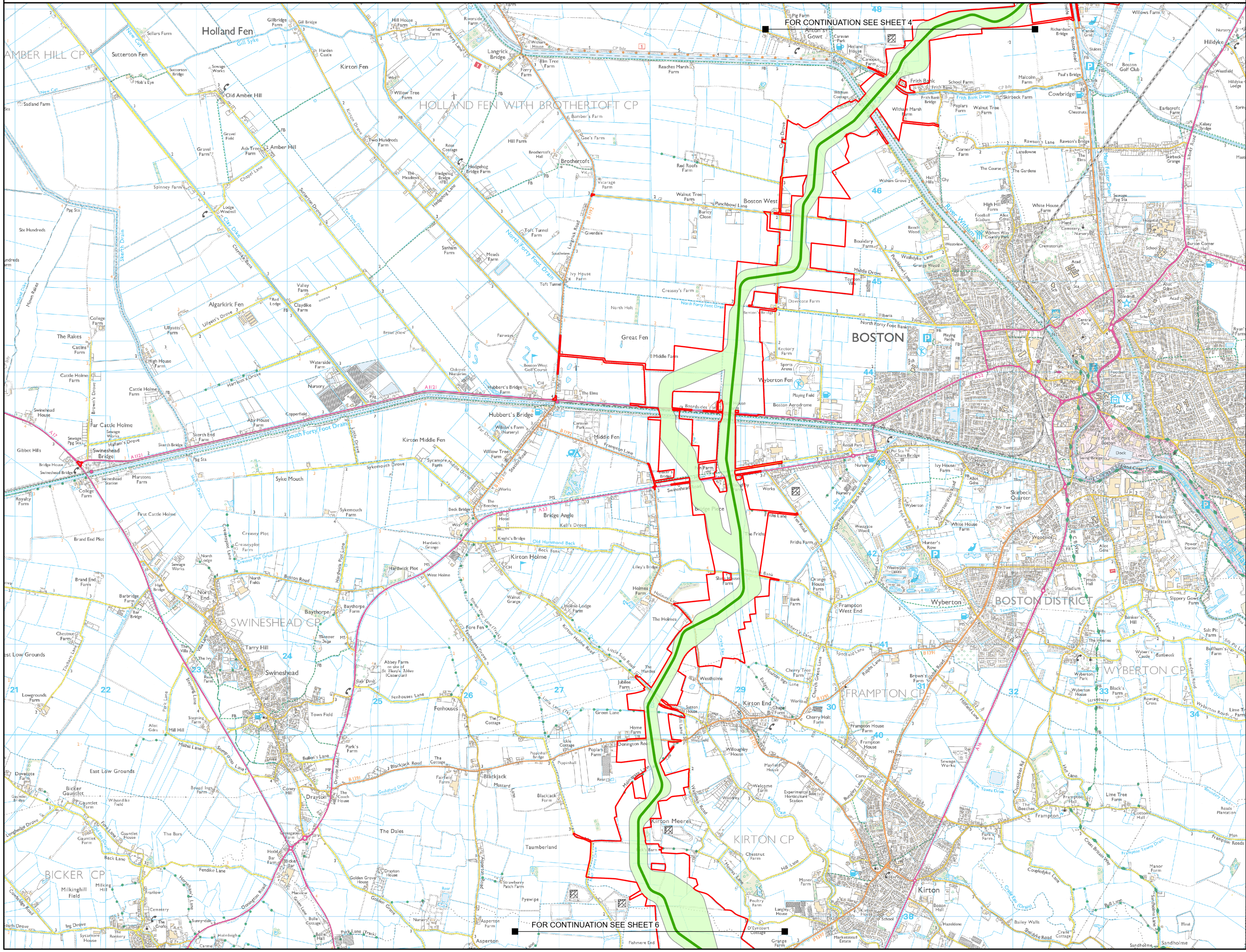

Legend

- the Projects draft Order Limits
- Indicative cable route
- Indicative zone for underground cable assets
- Sheet Cutline

Notes

This drawing is scaled at paper size A3, therefore any prints taken at smaller sizes will affect accuracy of the measurement units and should not be scaled against.

Additional Copyright

Inset

Esri UK, Esri, TomTom, Garmin, FAO, METI/NASA, USGS

Coordinate System: British National Grid

Sheet X Centroid Coordinate: 527726.05E Sheet Y Centroid Coordinate: 342854.3N

0 250 500 1,000 Metres

BACKGROUND MAPPING INFORMATION HAS BEEN REPRODUCED FROM THE ORDNANCE SURVEY BY PERMISSION OF ORDNANCE SURVEY OF THE CONTROLLER OF HIS MAJESTY'S STATIONERY OFFICE. © CROWN COPYRIGHT AND DATABASE RIGHTS 2024 ORDNANCE SURVEY 0100031673.

Issue	Date	Remarks	Drawn	Checked	Approved
1	MAY 2025	FIRST ISSUE	SB	AF	JB

Title

English Onshore Scheme
Permanent Components

nationalgrid

Figure Number: Figure 4-6

Drawing Reference: EGL-WSP-CONS-XX-DR-Y-047

Scale	Sheet Size	Sheet	Issue
1:40,000	A3	SHEET 5 of 7	1

COPYRIGHT: NOT TO BE REPRODUCED WITHOUT THE WRITTEN PERMISSION OF NATIONAL GRID ELECTRICITY TRANSMISSION Plc

Figure 4-6:
English Onshore Scheme
Permanent Components

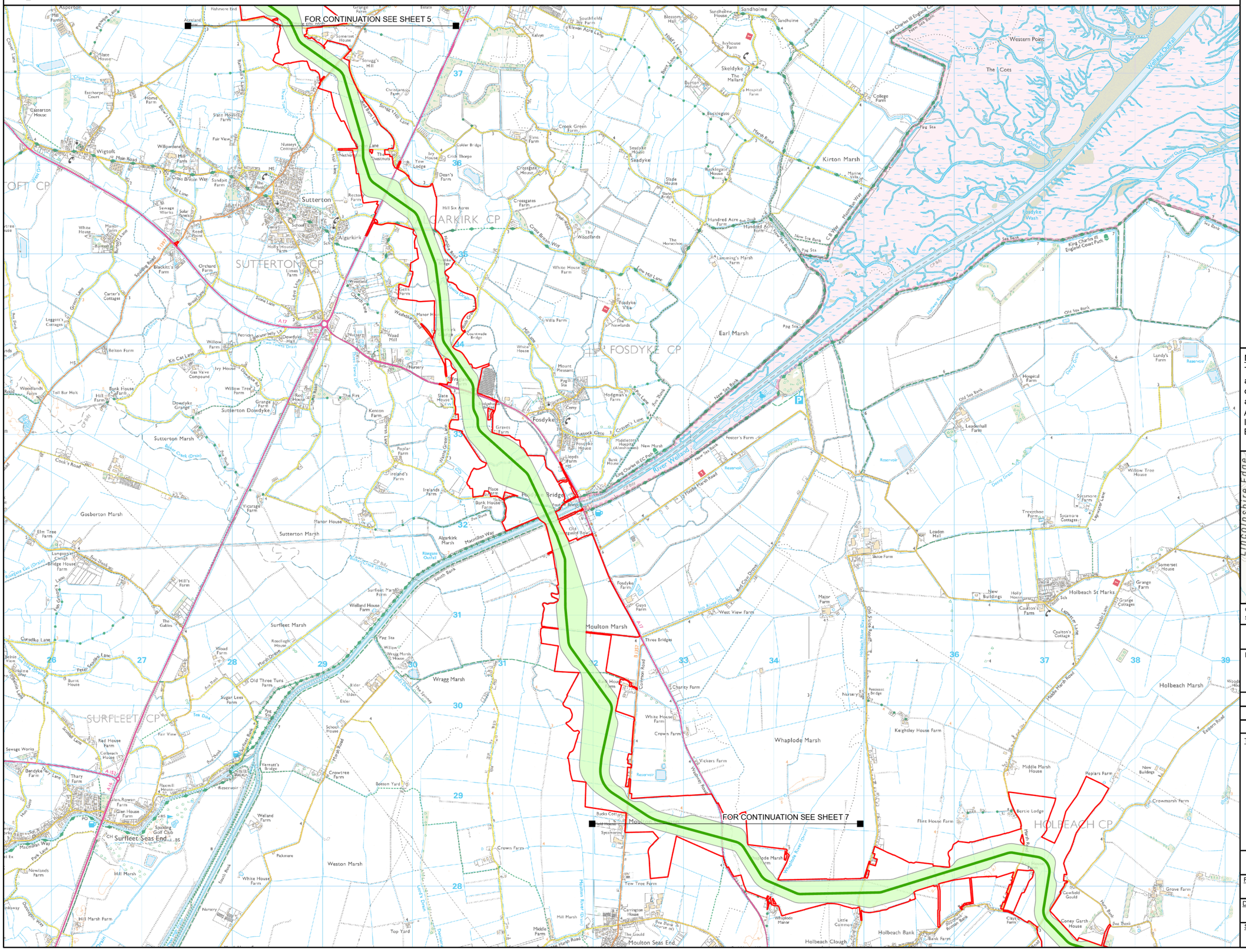

Legend

- the Projects draft Order Limits
- Indicative cable route
- Indicative zone for underground cable assets
- Sheet Cutline

Notes

This drawing is scaled at paper size A3, therefore any prints taken at smaller sizes will affect accuracy of the measurement units and should not be scaled against.

Additional Copyright
Inset
Esri UK, Esri, TomTom, Garmin, FAO, METI/NASA, USGS

Coordinate System: British National Grid
Sheet X Centroid Coordinate: 532318.38E Sheet Y Centroid Coordinate: 332536.19N

0 250 500 1,000 Metres

BACKGROUND MAPPING INFORMATION HAS BEEN REPRODUCED FROM THE ORDNANCE SURVEY BY PERMISSION OF ORDNANCE SURVEY OF THE CONTROLLER OF HIS MAJESTY'S STATIONERY OFFICE. © CROWN COPYRIGHT AND DATABASE RIGHTS 2024 ORDNANCE SURVEY 0100031673.

Issue	Date	Remarks	Drawn	Checked	Approved
1	MAY 2025	FIRST ISSUE	SB	AF	JB

Title

English Onshore Scheme
Permanent Components

nationalgrid

Figure Number: Figure 4-6

Drawing Reference: EGL-WSP-CONS-XX-DR-Y-047

Scale	Sheet Size	Sheet	Issue
1:40,000	A3	SHEET 6 of 7	1

COPYRIGHT: NOT TO BE REPRODUCED WITHOUT THE WRITTEN PERMISSION OF NATIONAL GRID ELECTRICITY TRANSMISSICN Plc

Figure 4-6:
English Onshore Scheme
Permanent Components

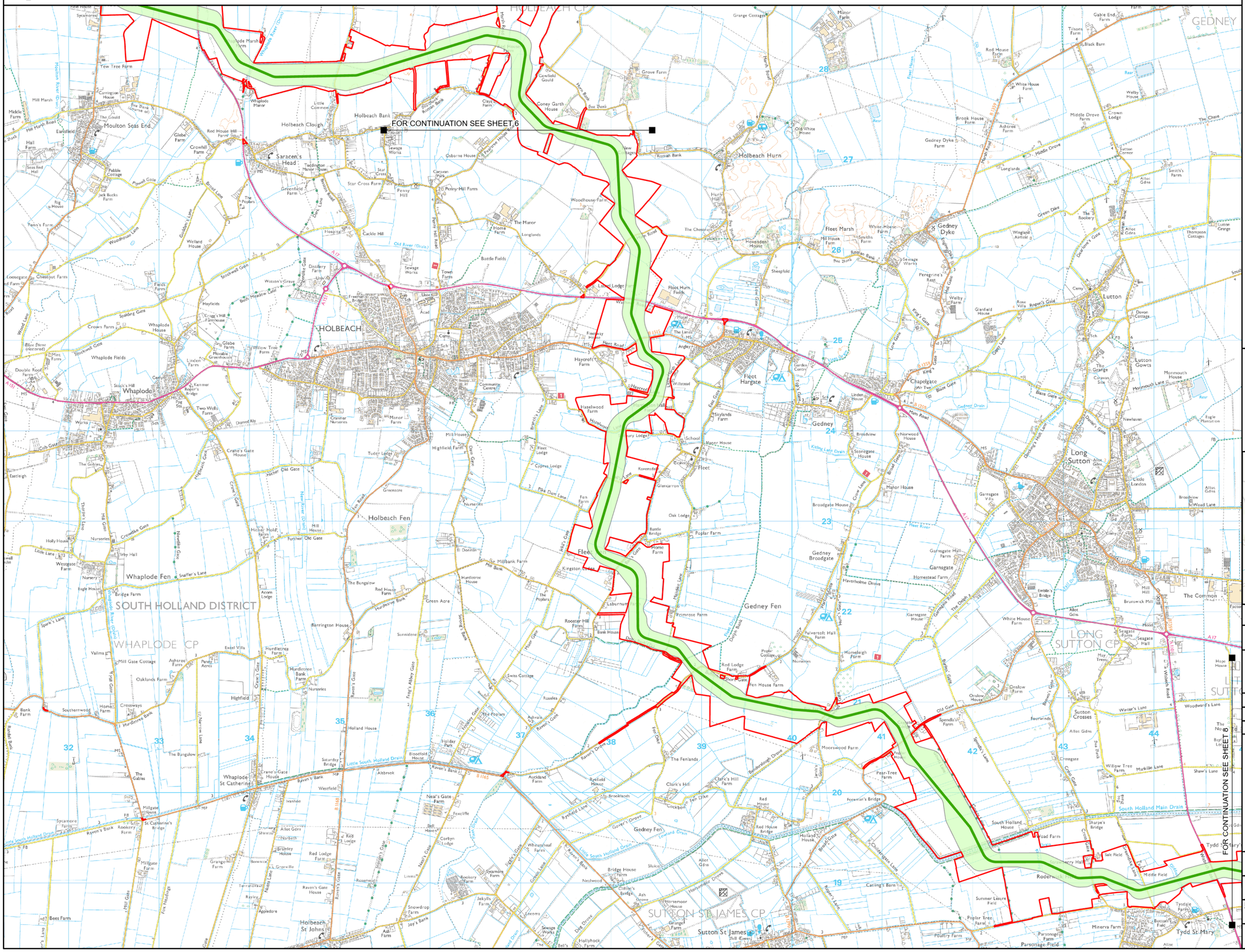

Legend

- the Projects draft Order Limits
- Indicative cable route
- Indicative zone for underground cable assets
- Sheet Cutline

Notes

This drawing is scaled at paper size A3, therefore any prints taken at smaller sizes will affect accuracy of the measurement units and should not be scaled against.

Additional Copyright
Inset
Esri UK, Esri, TomTom, Garmin, FAO, METI/NASA, USGS

Coordinate System: British National Grid
Sheet X Centroid Coordinate: 538130.12E Sheet Y Centroid Coordinate: 323489.85N

0 250 500 1,000 Metres

BACKGROUND MAPPING INFORMATION HAS BEEN REPRODUCED FROM THE ORDNANCE SURVEY BY PERMISSION OF ORDNANCE SURVEY OF THE CONTROLLER OF HIS MAJESTY'S STATIONERY OFFICE. © CROWN COPYRIGHT AND DATABASE RIGHTS 2024 ORDNANCE SURVEY 0100031673.

Issue	Date	Remarks	Drawn	Checked	Approved
1	MAY 2025	FIRST ISSUE	SB	AF	JB

Title

English Onshore Scheme
Permanent Components

nationalgrid

Figure Number: Figure 4-6

Drawing Reference: EGL-WSP-CONS-XX-DR-Y-047

Scale	Sheet Size	Sheet	Issue
1:40,000	A3	SHEET 7 of 7	1

COPYRIGHT: NOT TO BE REPRODUCED WITHOUT THE WRITTEN PERMISSION OF NATIONAL GRID ELECTRICITY TRANSMISSION Plc

Pre-sweeping disposal sites for English Offshore scheme

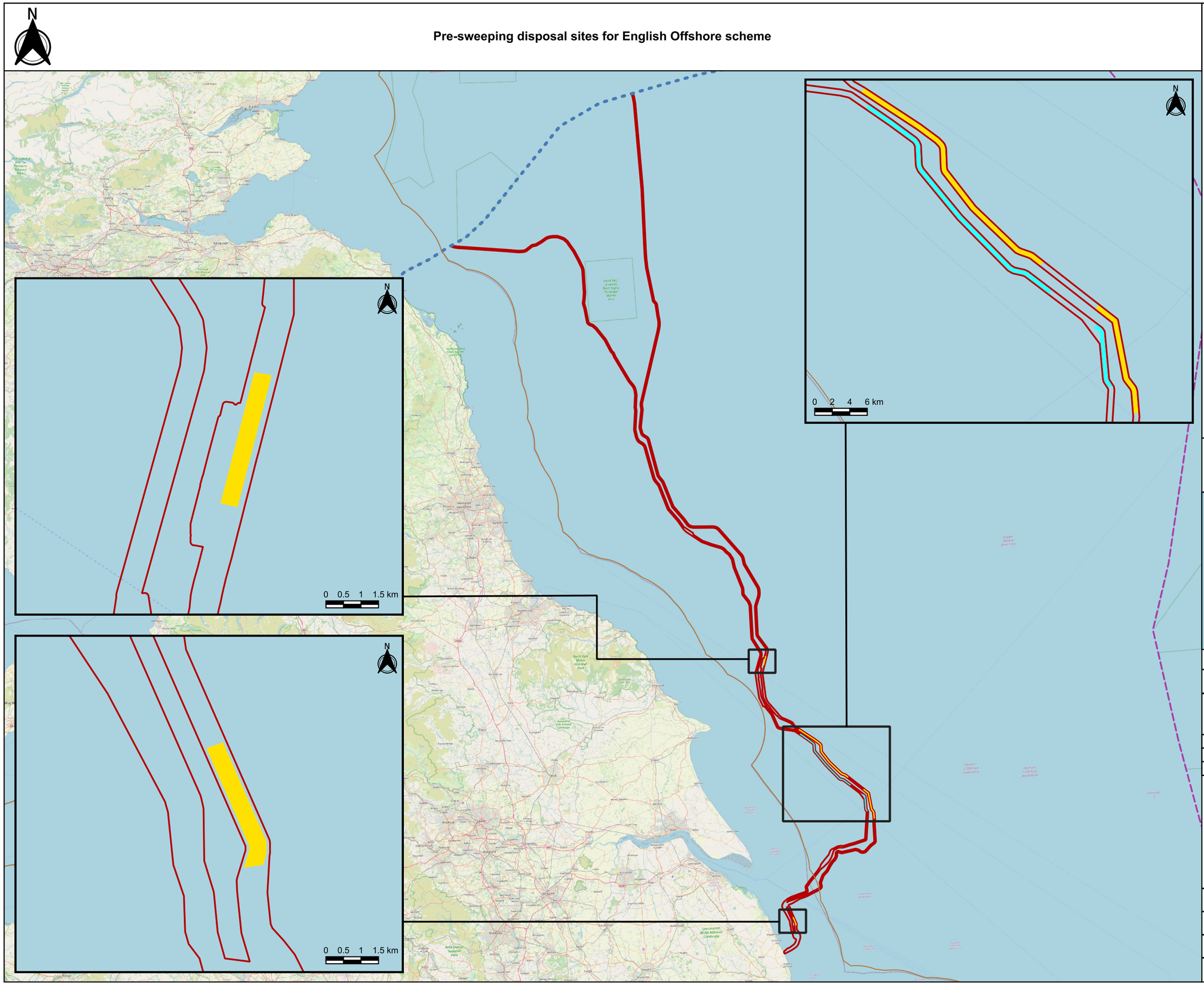

Legend

- English Offshore Draft Order Limits
- EGL3 Indicative Disposal Location
- EGL4 Indicative Disposal Location
- Scottish Adjacent Waters
- 12NM Limit
- EEZ

Notes
This drawing is scaled at paper size A3, therefore any prints taken at smaller sizes will affect accuracy of the measurement units and should not be scaled against.

Centroid
Coordinate X: 646415.7585707433
Coordinate Y: 6083806.093324577

Base map and data from OpenStreetMap and OpenStreetMap Foundation (CC-BY-SA). © https://www.openstreetmap.org and contributors. UKHO-Contains public sector information licensed under the Open Government Licence v3.0. Contains Ordnance Survey data © Crown copyright and database right 2025.

Issue	Date	Remarks	Drawn	Checked	Approved
v01	09/04/2025	-	AN	JC	JDM

Title

Pre-sweeping disposal sites for English Offshore scheme

nationalgrid

Figure Number
Figure 4-7

Drawing Reference
C01494-EGL3&4-INFR-012-B

Scale	Sheet Size	Sheet	Issue
1:1,450,000	A3	SHEET 1 OF 1	01

COPYRIGHT: NOT TO BE REPRODUCED WITHOUT THE WRITTEN PERMISSION OF NATIONAL GRID ELECTRICITY TRANSMISSION Plc