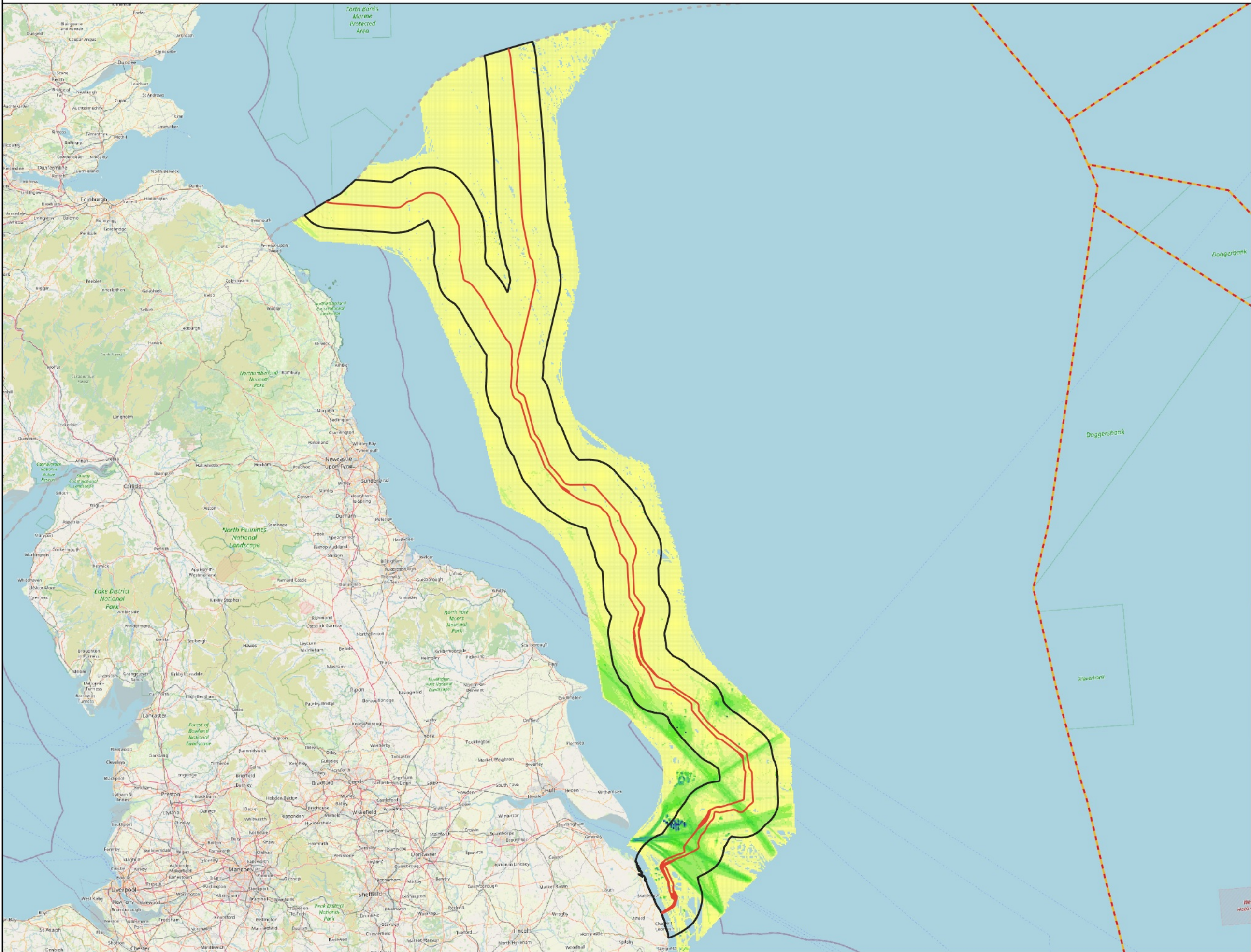




English Offshore Scheme




Legend

- English Offshore Scheme draft Order Limits
- Shipping and Navigation Study Area
- EEZ Boundary
- Scottish Adjacent Waters
- Vessel Density (Hours per Year) Cargo
 - <1
 - 1 -2
 - 2 - 5
 - 5 - 10
 - 10 - 25
 - 25 - 50
 - 50 - 75
 - 75 - 100
 - 100 - 150
 - 150 - 200
 - 200 - 500
 - > 500

Notes
This drawing is scaled at paper size A3, therefore any prints taken at smaller sizes will affect accuracy of the measurement units and should not be scaled against.



Centroid
Coordinate X: 707181.49
Coordinate Y: 6086433.669



Base map and data from OpenStreetMap and OpenStreetMap Foundation (CC-BY-SA). © <https://www.openstreetmap.org> and contributors.

v01	23/04/2025	-	LC	LC	VF
Issue	Date	Remarks	Drawn	Checked	Approved

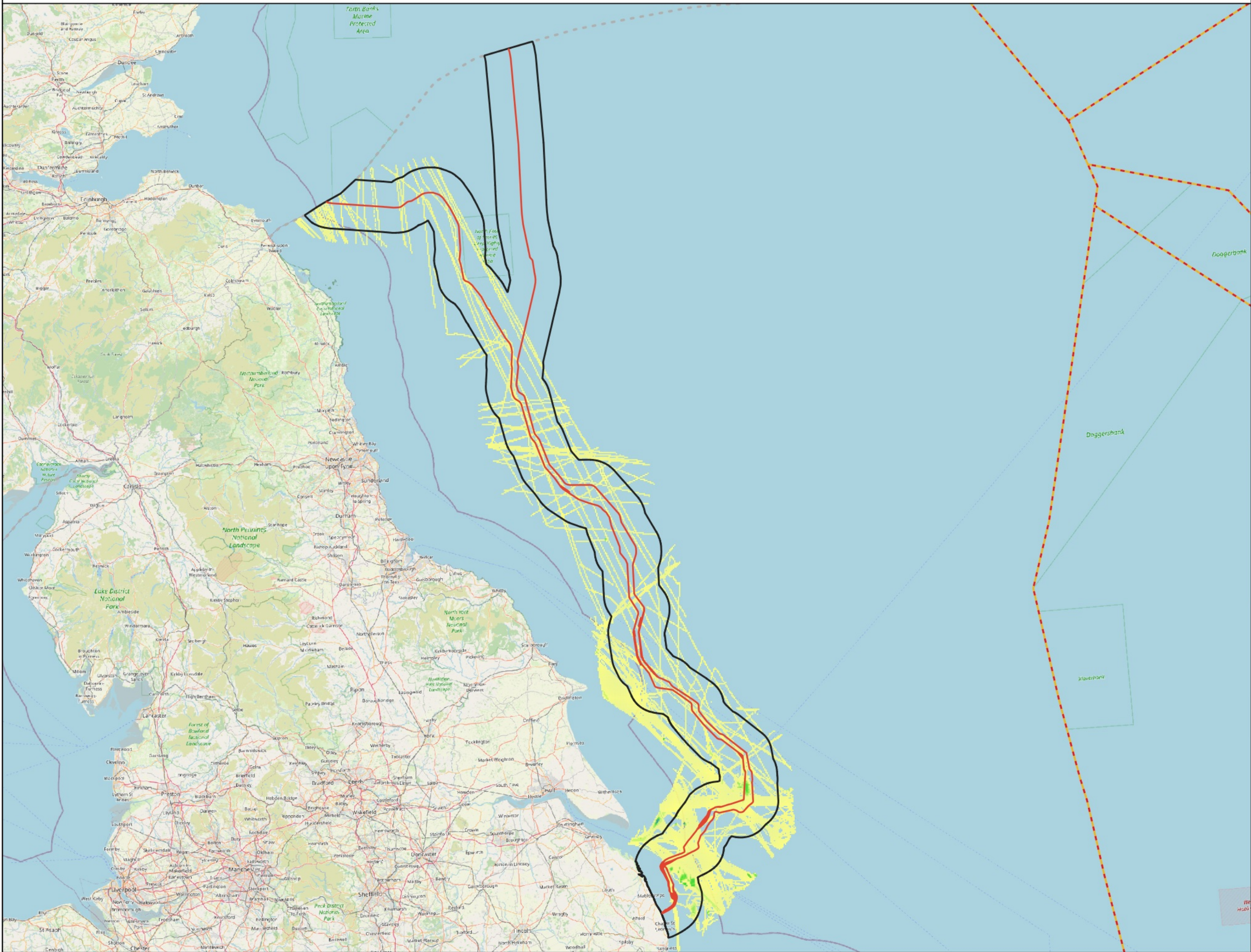
Title

Vessel Density (Hours per Year)
Cargo

nationalgrid			
Figure Number	Figure B-1		
Drawing Reference	P2675-AIS-016		
Scale	Sheet size	Sheet	Issue
1:1,500,000	A3	SHEET 1 OF 1	02



English Offshore Scheme



Legend


- English Offshore Scheme draft Order Limits
- Shipping and Navigation Study Area
- EEZ Boundary
- Scottish Adjacent Waters
- Vessel Density (Hours per Year) Dredging and Underwater Operations
 - <1
 - 1 - 2
 - 2 - 5
 - 5 - 10
 - 10 - 25
 - 25 - 50
 - 50 - 75
 - 75 - 100
 - 100 - 150
 - 150 - 200
 - 200 - 500
 - > 500

Notes

This drawing is scaled at paper size A3, therefore any prints taken at smaller sizes will affect accuracy of the measurement units and should not be scaled against.



Centroid
Coordinate X: 707181.49
Coordinate Y: 6086433.669



Base map and data from OpenStreetMap and OpenStreetMap Foundation (CC-BY-SA). © <https://www.openstreetmap.org> and contributors.

v01	23/04/2025	-	AN	JC	JDM
Issue	Date	Remarks	Drawn	Checked	Approved

Title

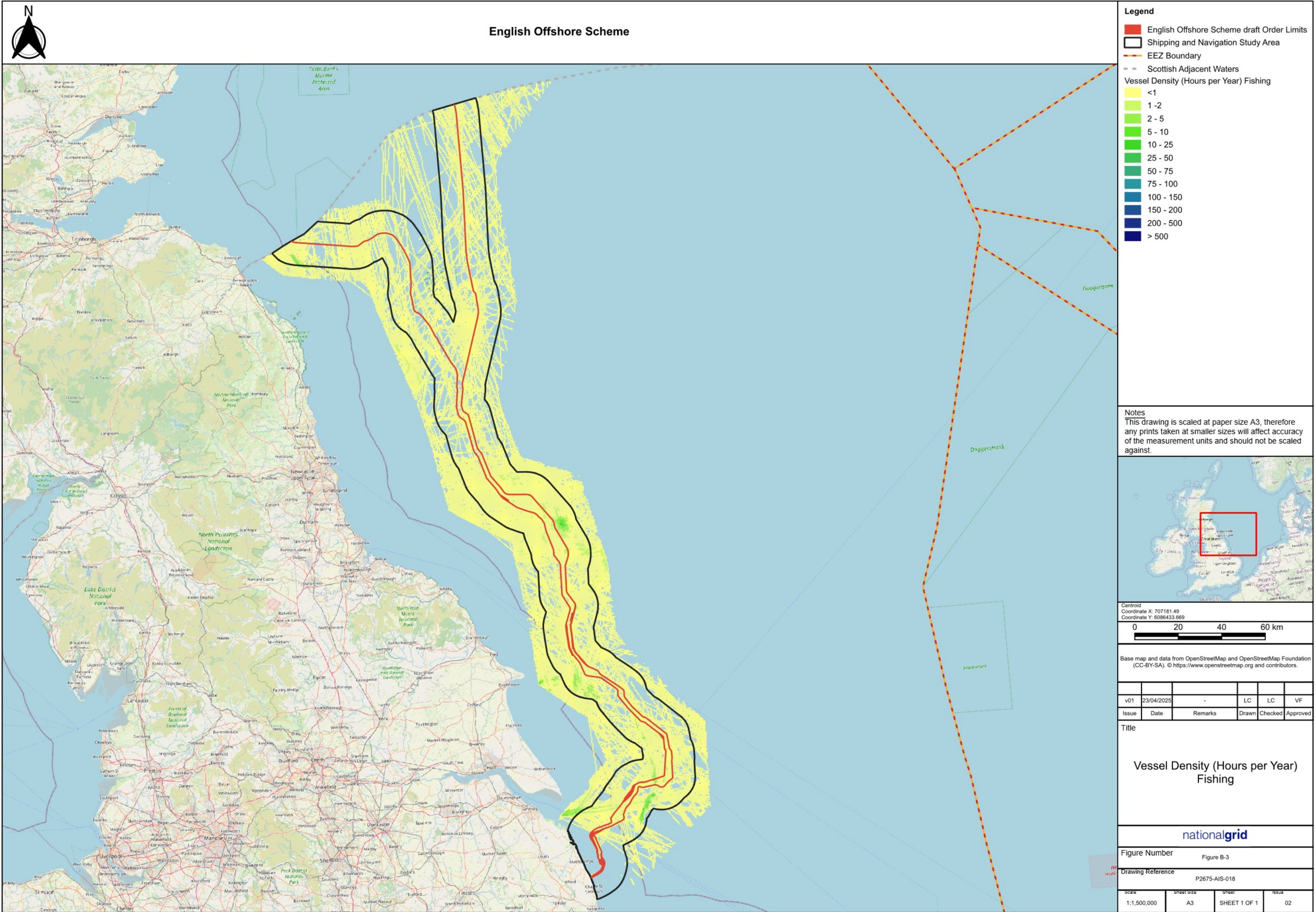
Vessel Density (Hours per Year)
Dredging and Underwater
Operations

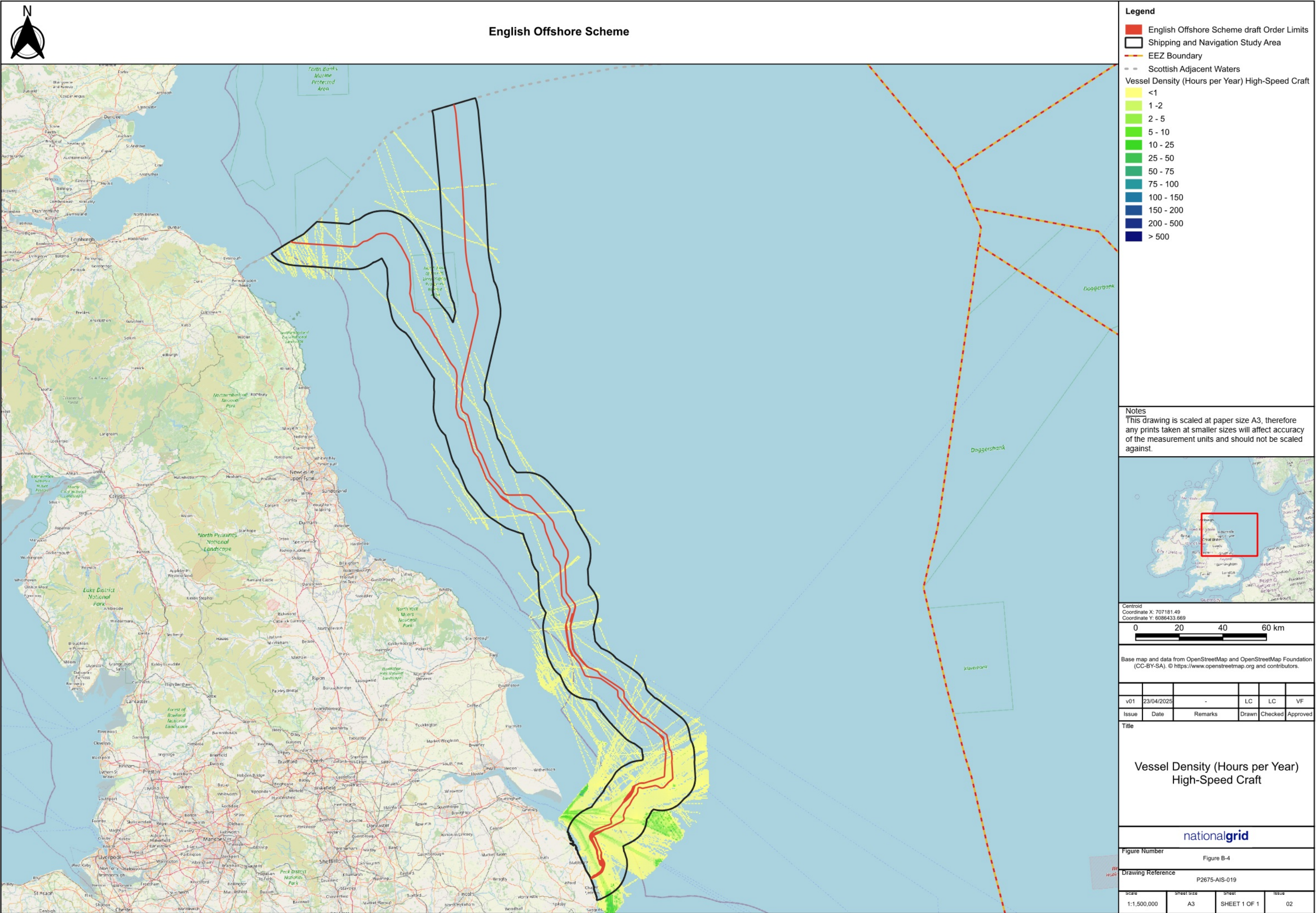
nationalgrid

Figure Number Figure B-2

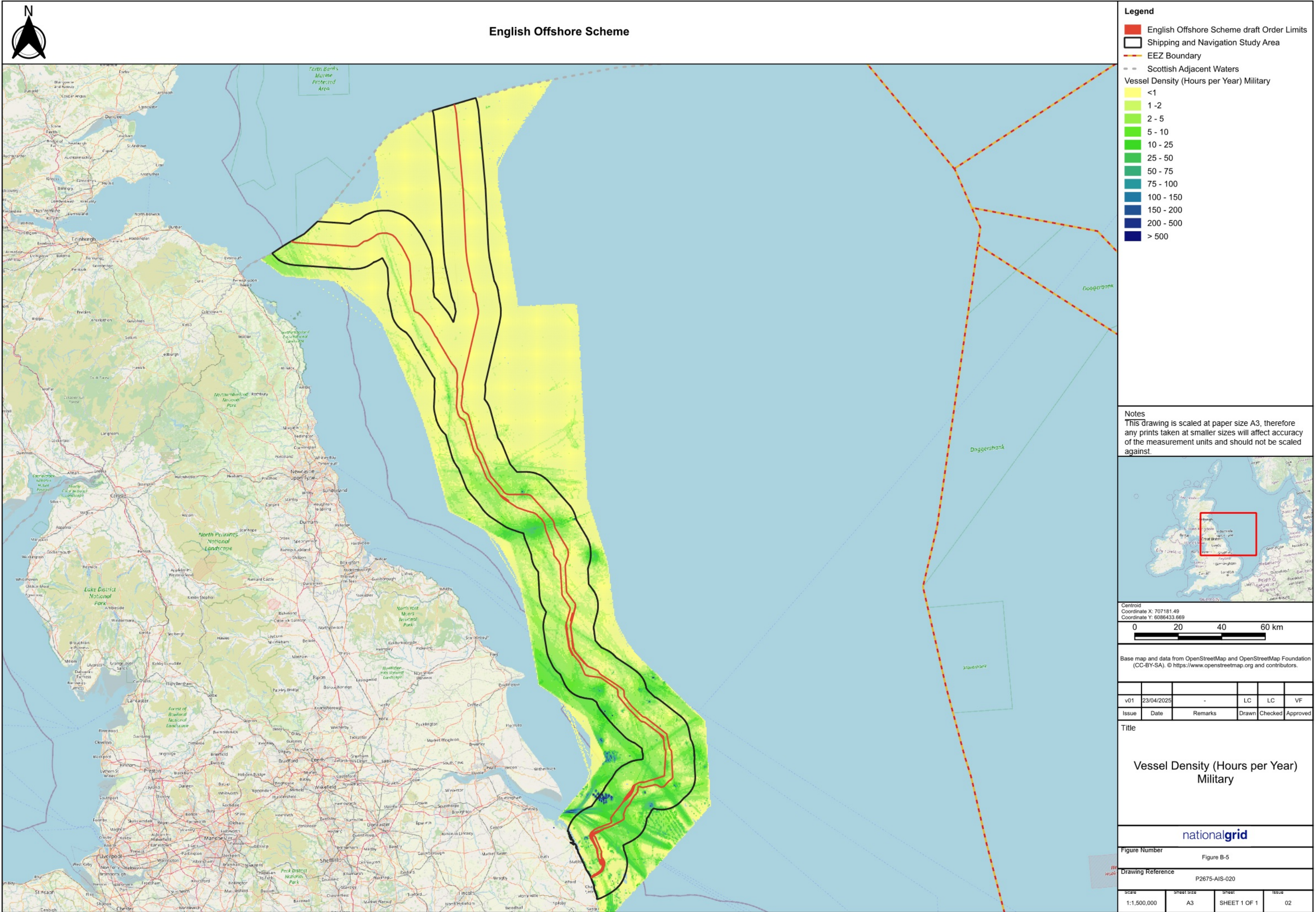
Drawing Reference P2675-AIS-017

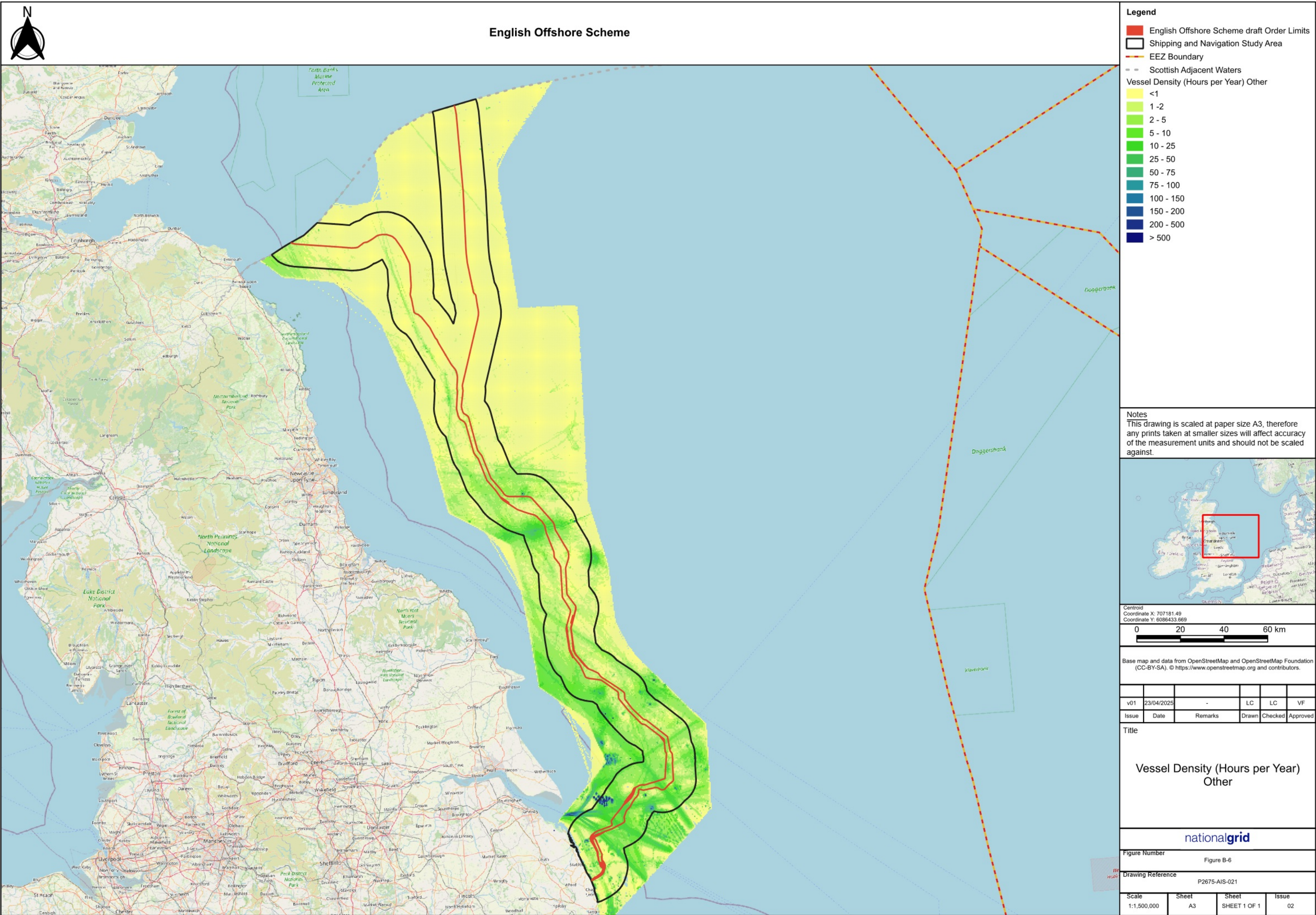
Scale	Sheet size	Sheet	Issue
1:1,500,000	A3	SHEET 1 OF 1	02



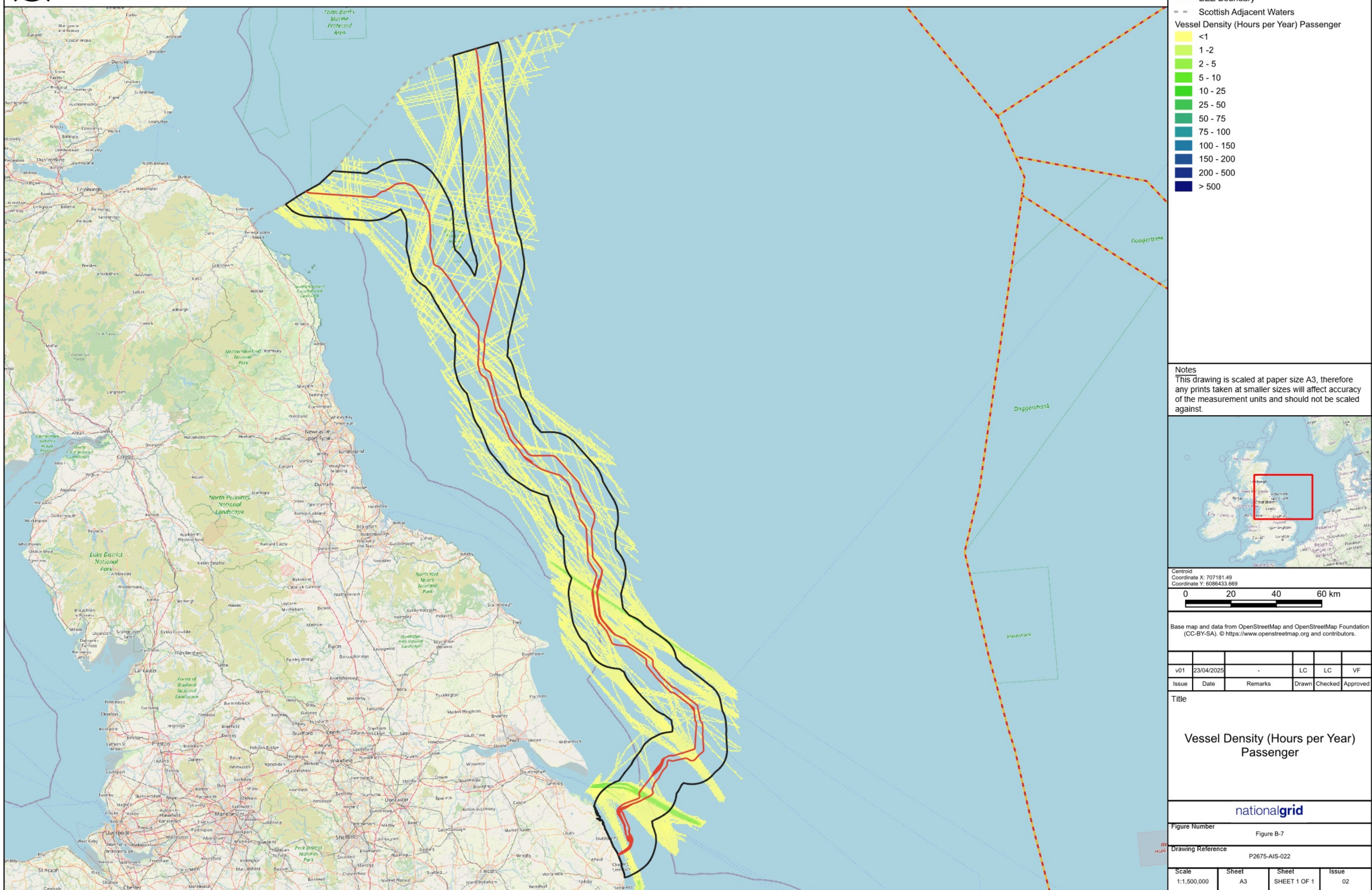


COPYRIGHT: NOT TO BE REPRODUCED WITHOUT THE WRITTEN PERMISSION OF NATIONAL GRID ELECTRICITY TRANSMISSION Plc



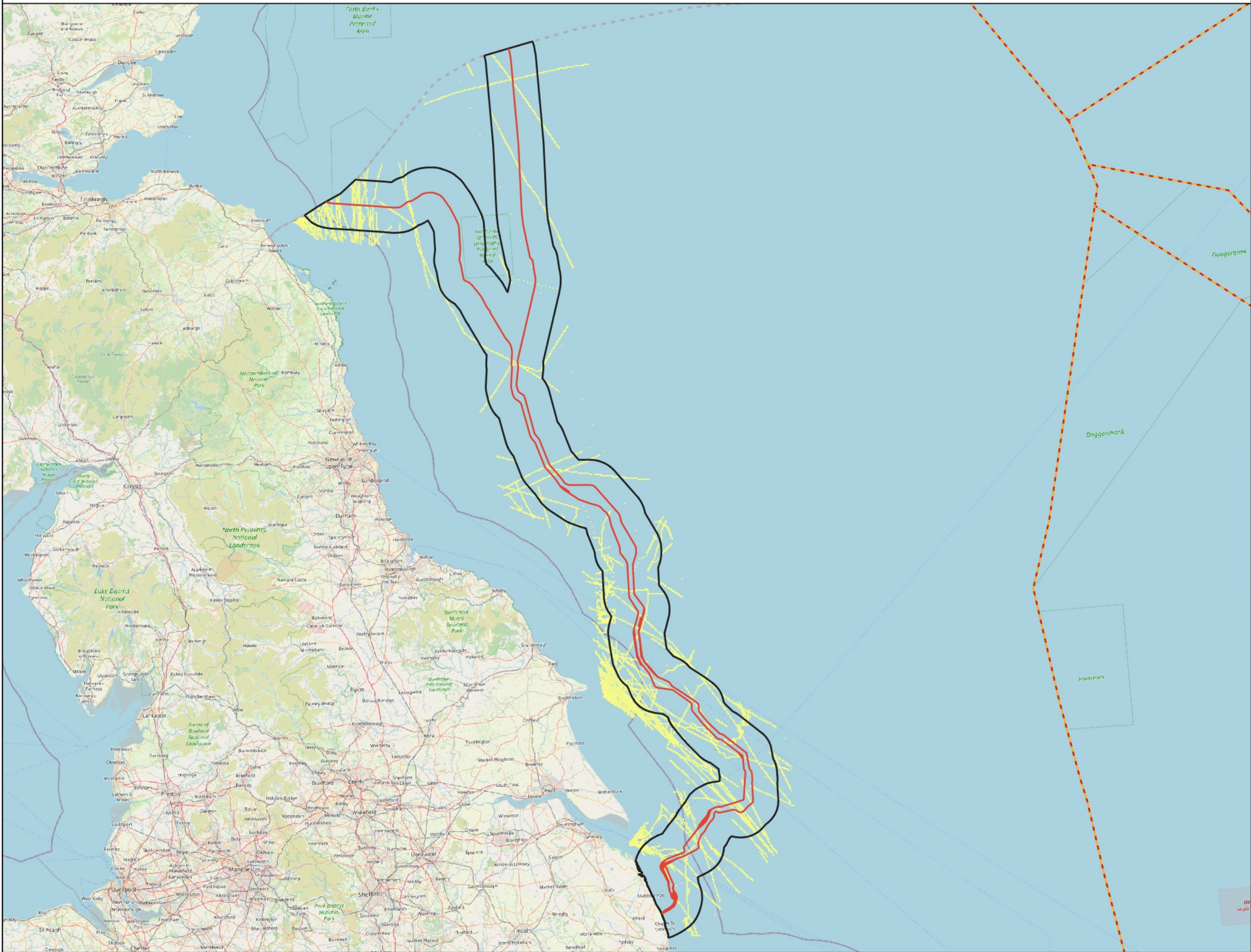


COPYRIGHT: NOT TO BE REPRODUCED WITHOUT THE WRITTEN PERMISSION OF NATIONAL GRID ELECTRICITY TRANSMISSION Plc





English Offshore Scheme



Legend

- English Offshore Scheme draft Order Limits
- Shipping and Navigation Study Area
- EEZ Boundary
- Scottish Adjacent Waters


Vessel Density (Hours per Year) Sailing

- <1
- 1 - 2
- 2 - 5
- 5 - 10
- 10 - 25
- 25 - 50
- 50 - 75
- 75 - 100
- 100 - 150
- 150 - 200
- 200 - 500
- > 500

Notes
This drawing is scaled at paper size A3, therefore any prints taken at smaller sizes will affect accuracy of the measurement units and should not be scaled against.



Centroid
Coordinate X: 707181.49
Coordinate Y: 6086433.669



Base map and data from OpenStreetMap and OpenStreetMap Foundation (CC-BY-SA). © <https://www.openstreetmap.org> and contributors.

v01	23/04/2025	-	LC	LC	VF
Issue	Date	Remarks	Drawn	Checked	Approved

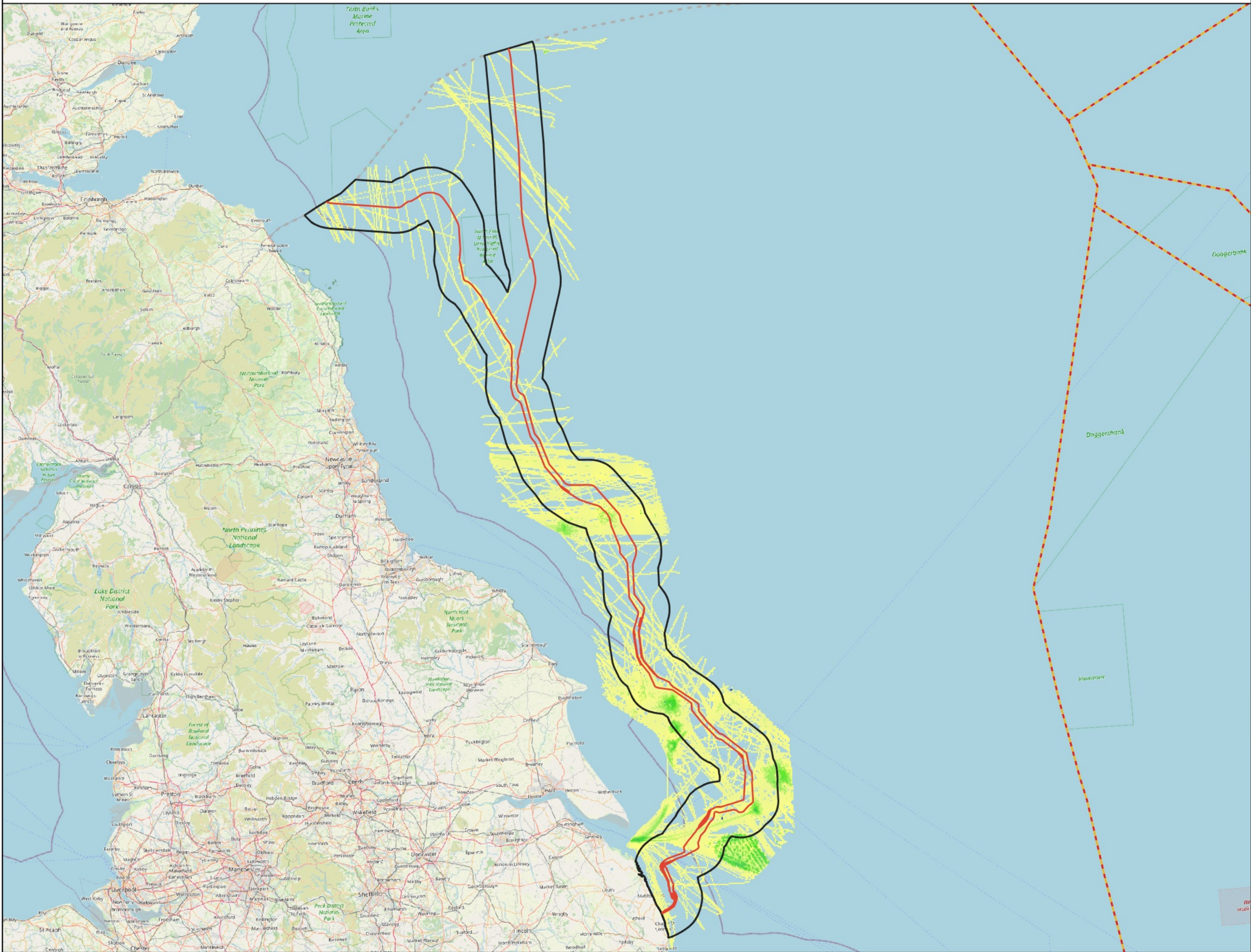
Title

Vessel Density (Hours per Year) Sailing

nationalgrid			
Figure Number		Figure B-9	
Drawing Reference		P2675-AIS-024	
Scale	Sheet	Sheet	Issue
1:1,500,000	A3	SHEET 1 OF 1	02



English Offshore Scheme



Legend

- English Offshore Scheme draft Order Limits
- Shipping and Navigation Study Area
- EEZ Boundary
- Scottish Adjacent Waters


Vessel Density (Hours per Year) Service

- <1
- 1 - 2
- 2 - 5
- 5 - 10
- 10 - 25
- 25 - 50
- 50 - 75
- 75 - 100
- 100 - 150
- 150 - 200
- 200 - 500
- > 500

Notes
This drawing is scaled at paper size A3, therefore any prints taken at smaller sizes will affect accuracy of the measurement units and should not be scaled against.



Centroid
Coordinate X: 707181.49
Coordinate Y: 6086433.669



Base map and data from OpenStreetMap and OpenStreetMap Foundation (CC-BY-SA). © <https://www.openstreetmap.org> and contributors.

v01	23/04/2025	-	LC	LC	VF
Issue	Date	Remarks	Drawn	Checked	Approved

Title

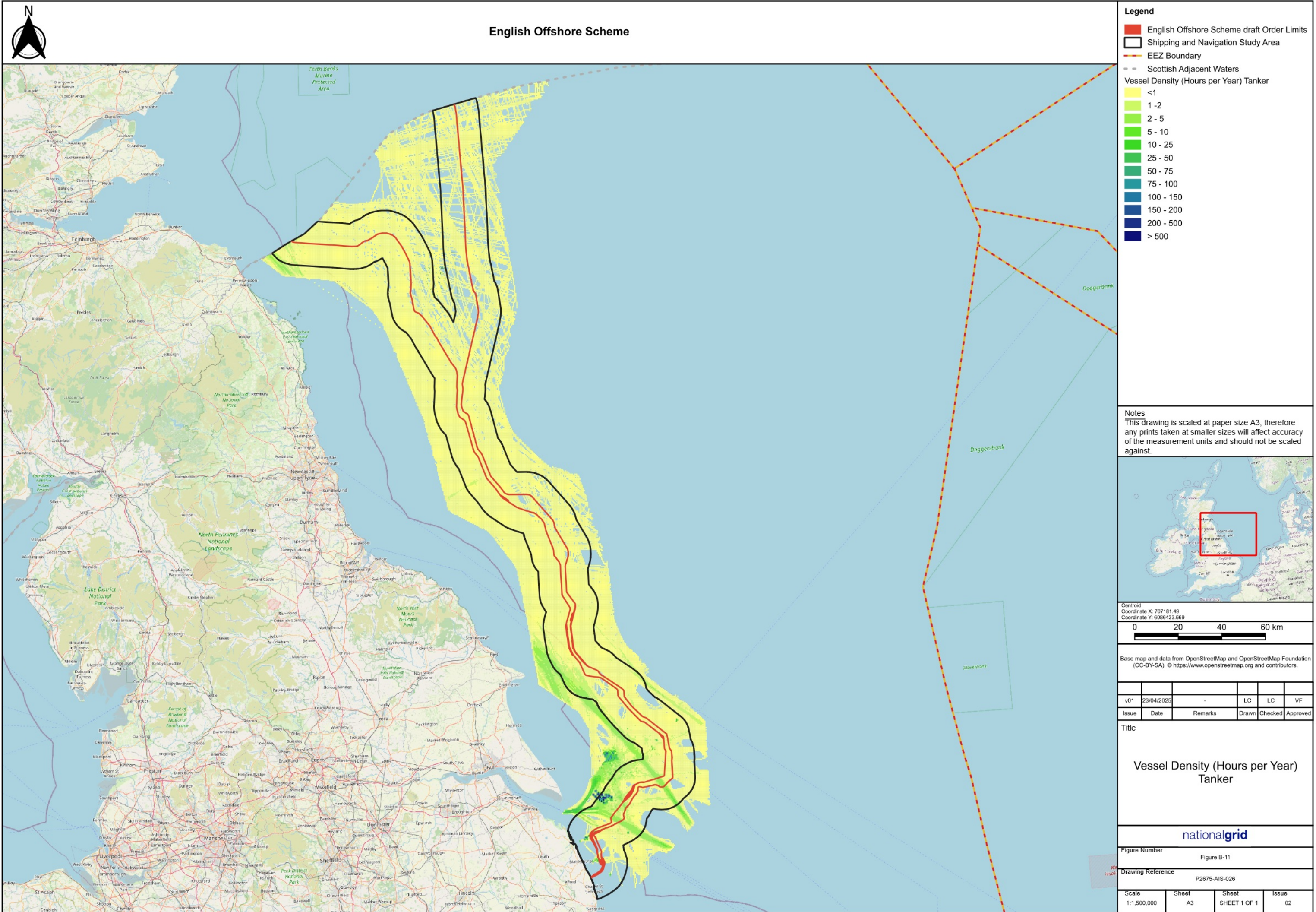
Vessel Density (Hours per Year) Service

nationalgrid

Figure Number: Figure B-10

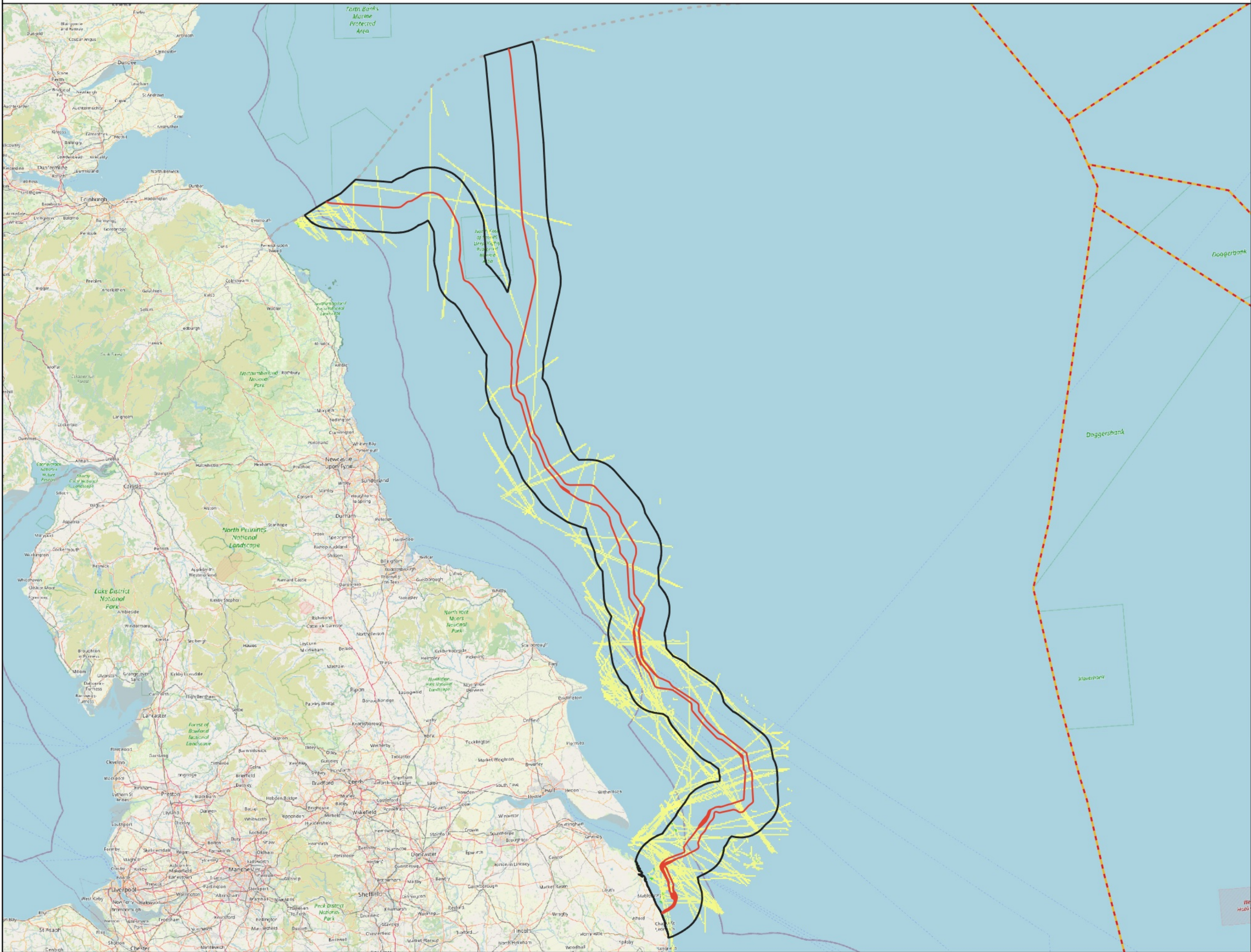
Drawing Reference: P2675-AIS-025

Scale	Sheet	Sheet	Issue
1:1,500,000	A3	SHEET 1 OF 1	02





English Offshore Scheme



Legend

- English Offshore Scheme draft Order Limits
- Shipping and Navigation Study Area
- EEZ Boundary
- Scottish Adjacent Waters


Vessel Density (Hours per Year) Unknown

- <1
- 1 - 2
- 2 - 5
- 5 - 10
- 10 - 25
- 25 - 50
- 50 - 75
- 75 - 100
- 100 - 150
- 150 - 200
- 200 - 500
- > 500

Notes
This drawing is scaled at paper size A3, therefore any prints taken at smaller sizes will affect accuracy of the measurement units and should not be scaled against.



Centroid
Coordinate X: 707181.49
Coordinate Y: 6086433.669



Base map and data from OpenStreetMap and OpenStreetMap Foundation (CC-BY-SA). © <https://www.openstreetmap.org> and contributors.

v01	23/04/2025	-	LC	LC	VF
Issue	Date	Remarks	Drawn	Checked	Approved

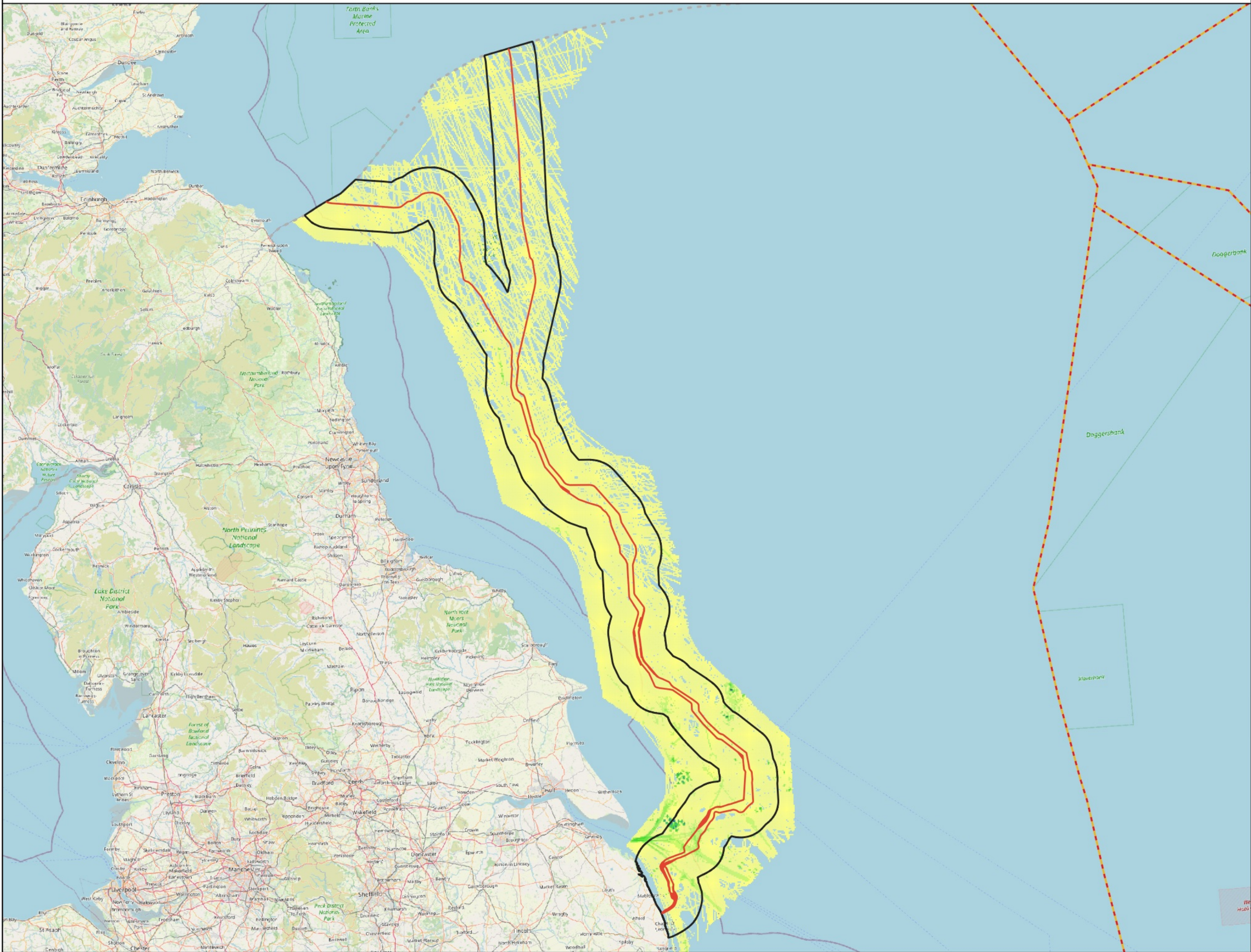
Title

Vessel Density (Hours per Year)
Unknown

nationalgrid			
Figure Number	Figure B-13		
Drawing Reference	P2675-AIS-028		
Scale	Sheet	Sheet	Issue
1:1,500,000	A3	SHEET 1 OF 1	02



English Offshore Scheme



Legend

- English Offshore Scheme draft Order Limits
- Shipping and Navigation Study Area
- EEZ Boundary
- Scottish Adjacent Waters


Vessel Density (Hours) January

<1
1 - 2
2 - 5
5 - 10
10 - 25
25 - 50
50 - 75
75 - 100
100 - 150
150 - 200
200 - 500
> 500

NOTES
This drawing is scaled at paper size A3, therefore any prints taken at smaller sizes will affect accuracy of the measurement units and should not be scaled against.



Centroid
Coordinate X: 707181.49
Coordinate Y: 6086433.669



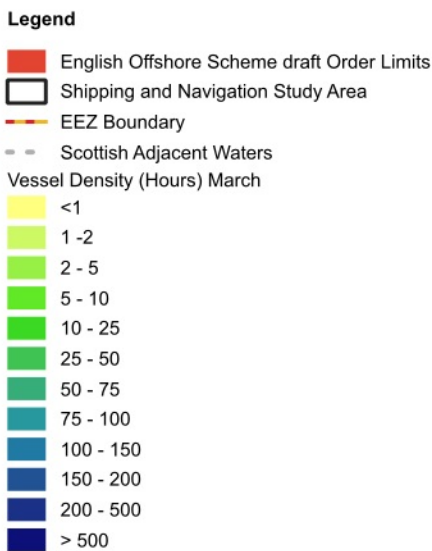
Base map and data from OpenStreetMap and OpenStreetMap Foundation (CC-BY-SA). © <https://www.openstreetmap.org> and contributors.

v01	23/04/2025	-	LC	LC	VF
Issue	Date	Remarks	Drawn	Checked	Approved

Title

Vessel Hours (January) All Vessels

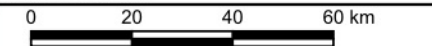
nationalgrid			
Figure Number	Figure C-1		
Drawing Reference	P2675-AIS-004		
Scale	Sheet	Sheet	Issue
1:1,500,000	A3	SHEET 1 OF 1	02



Notes
This drawing is scaled at paper size A3, therefore any prints taken at smaller sizes will affect accuracy of the measurement units and should not be scaled against.



Centroid
Coordinate X: 707181.49
Coordinate Y: 6086433.669



Base map and data from OpenStreetMap and OpenStreetMap Foundation (CC-BY-SA). © <https://www.openstreetmap.org> and contributors.

v01	23/04/2025	-	LC	LC	VF
Issue	Date	Remarks	Drawn	Checked	Approved

Title

Vessel Hours (March) All Vessels

nationalgrid

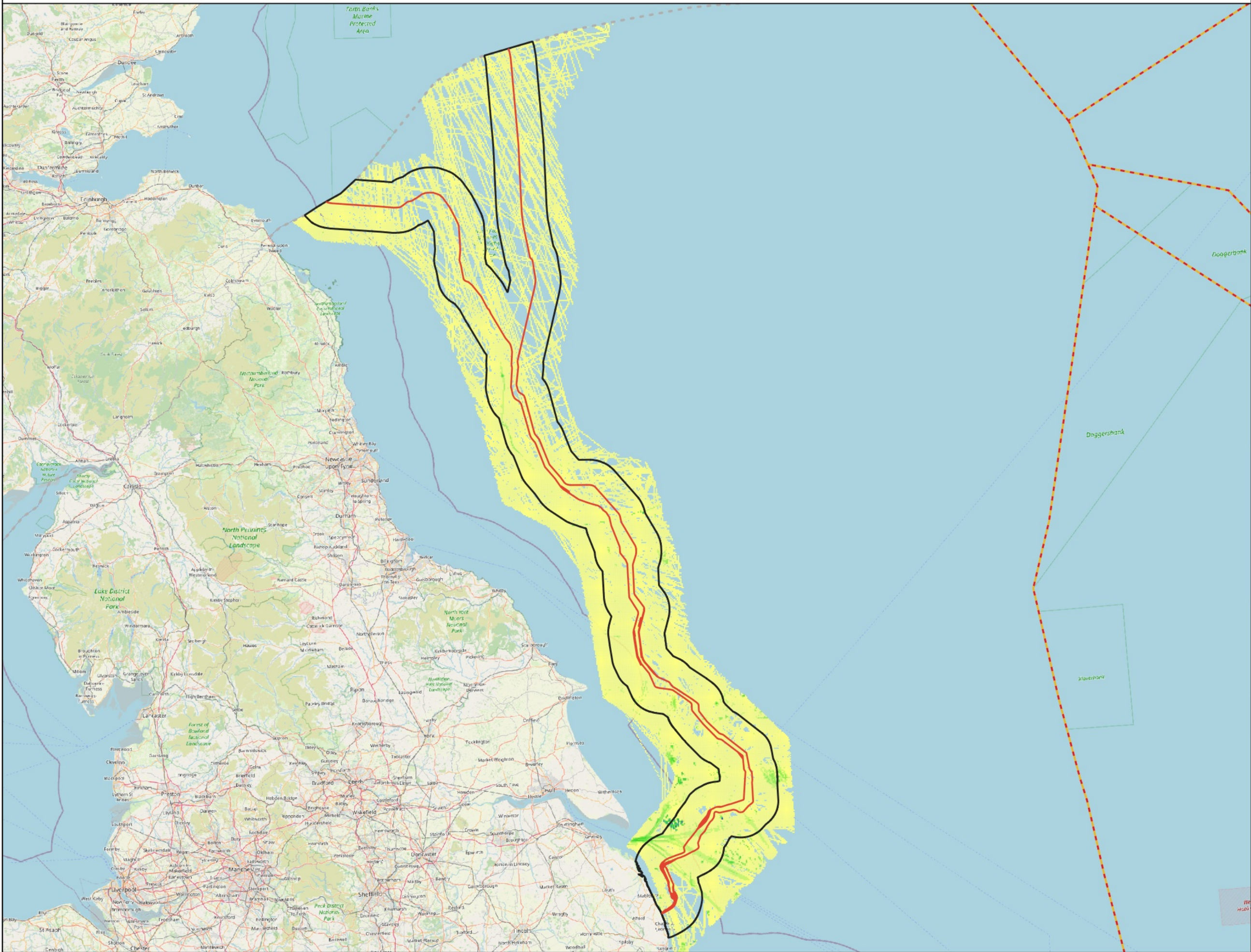
Figure C-3

Drawing Reference P2675-AIS-006

Scale	Sheet	Sheet	Issue
1 : 500 000	10	SHEET 1051	00



English Offshore Scheme



Legend

- English Offshore Scheme draft Order Limits
- Shipping and Navigation Study Area
- EEZ Boundary
- Scottish Adjacent Waters

Vessel Density (Hours) April

- <1
- 1 - 2
- 2 - 5
- 5 - 10
- 10 - 25
- 25 - 50
- 50 - 75
- 75 - 100
- 100 - 150
- 150 - 200
- 200 - 500
- > 500

NOTES
This drawing is scaled at paper size A3, therefore any prints taken at smaller sizes will affect accuracy of the measurement units and should not be scaled against.



Centroid
Coordinate X: 707181.49
Coordinate Y: 6086433.669

0 20 40 60 km

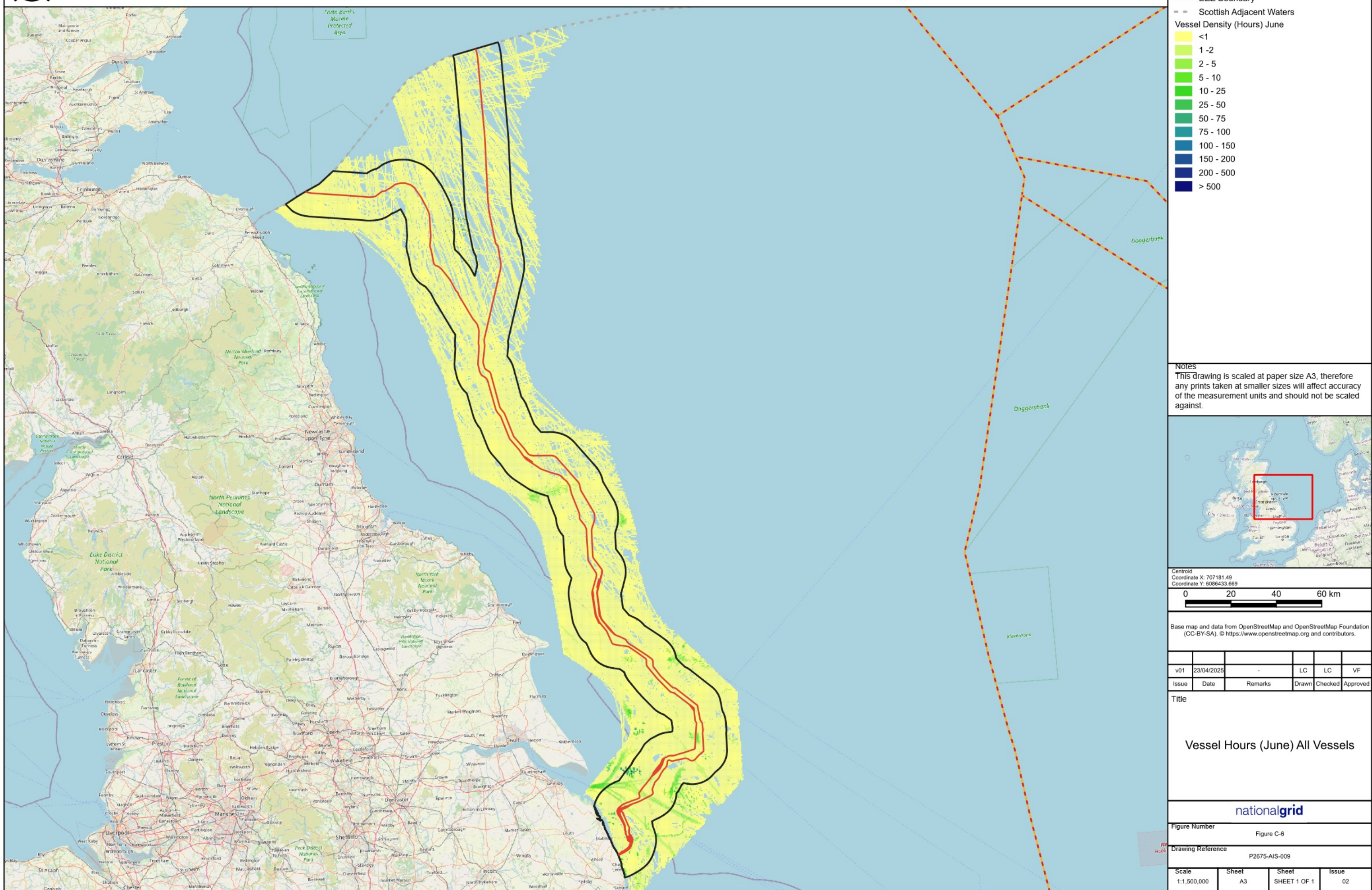
Base map and data from OpenStreetMap and OpenStreetMap Foundation (CC-BY-SA). © <https://www.openstreetmap.org> and contributors.

v01	23/04/2025	-	LC	LC	VF
Issue	Date	Remarks	Drawn	Checked	Approved

Title

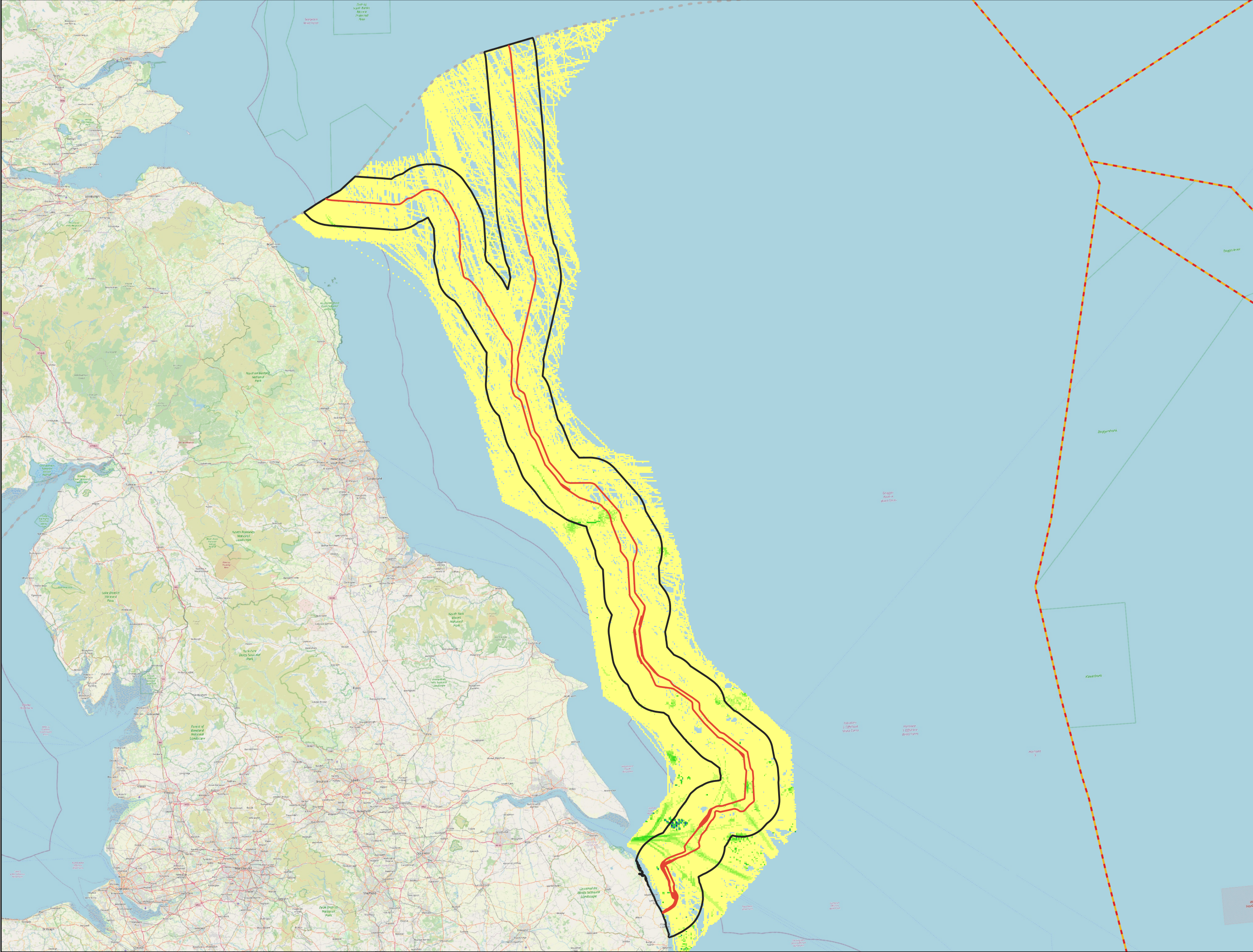
Vessel House (April) All Vessels

nationalgrid			
Figure Number	Figure C-4		
Drawing Reference	P2675-AIS-007		
Scale	Sheet	Sheet	Issue
1:1,500,000	A3	SHEET 1 OF 1	02





English Offshore Scheme



Legend

- English Offshore Scheme draft Order Limits
- Shipping and Navigation Study Area
- EEZ Boundary
- Scottish Adjacent Waters

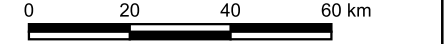
Vessel Density (Hours) July

- <1
- 1 -2
- 2 - 5
- 5 - 10
- 10 - 25
- 25 - 50
- 50 - 75
- 75 - 100
- 100 - 150
- 150 - 200
- 200 - 500
- > 500

Notes
This drawing is scaled at paper size A3, therefore any prints taken at smaller sizes will affect accuracy of the measurement units and should not be scaled against.



Centroid
Coordinate X: 707181.49
Coordinate Y: 6086433.669



Base map and data from OpenStreetMap and OpenStreetMap Foundation (CC-BY-SA). © <https://www.openstreetmap.org> and contributors.

v01	23/04/2025	-	LC	LC	VF
Issue	Date	Remarks	Drawn	Checked	Approved

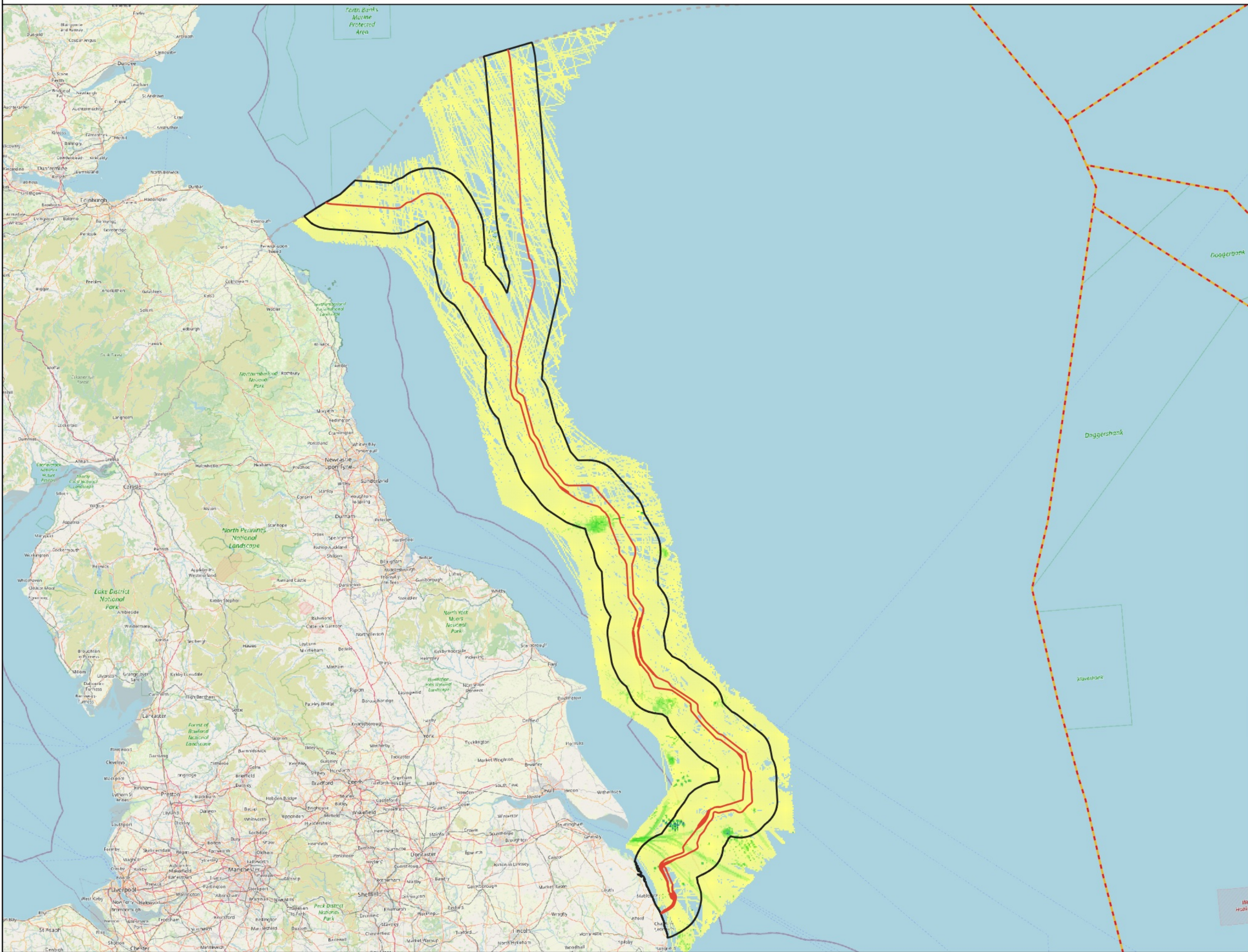
Title

Vessel Hours (July) All Vessels

nationalgrid					
Figure Number	Figure C-7				
Drawing Reference	P2675-AIS-010				
Scale	Sheet Size	Sheet	Issue		
1:1,500,000	A3	SHEET 1 OF 1	02		



Offshore Scheme



Legend

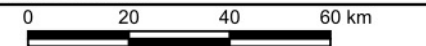
- English Offshore Scheme draft Order Limits
- Shipping and Navigation Study Area
- EEZ Boundary
- Scottish Adjacent Waters
- Vessel Density (Hours) August
 - <1
 - 1 - 2
 - 2 - 5
 - 5 - 10
 - 10 - 25
 - 25 - 50
 - 50 - 75
 - 75 - 100
 - 100 - 150
 - 150 - 200
 - 200 - 500
 - > 500

Notes

This drawing is scaled at paper size A3, therefore any prints taken at smaller sizes will affect accuracy of the measurement units and should not be scaled against.



Centroid
Coordinate X: 707181.49
Coordinate Y: 6086433.669



Base map and data from OpenStreetMap and OpenStreetMap Foundation (CC-BY-SA). © <https://www.openstreetmap.org> and contributors.

v01	23/04/2025	-	LC	LC	VF
Issue	Date	Remarks	Drawn	Checked	Approved

Title

Vessel Hours (August) All Vessels

nationalgrid

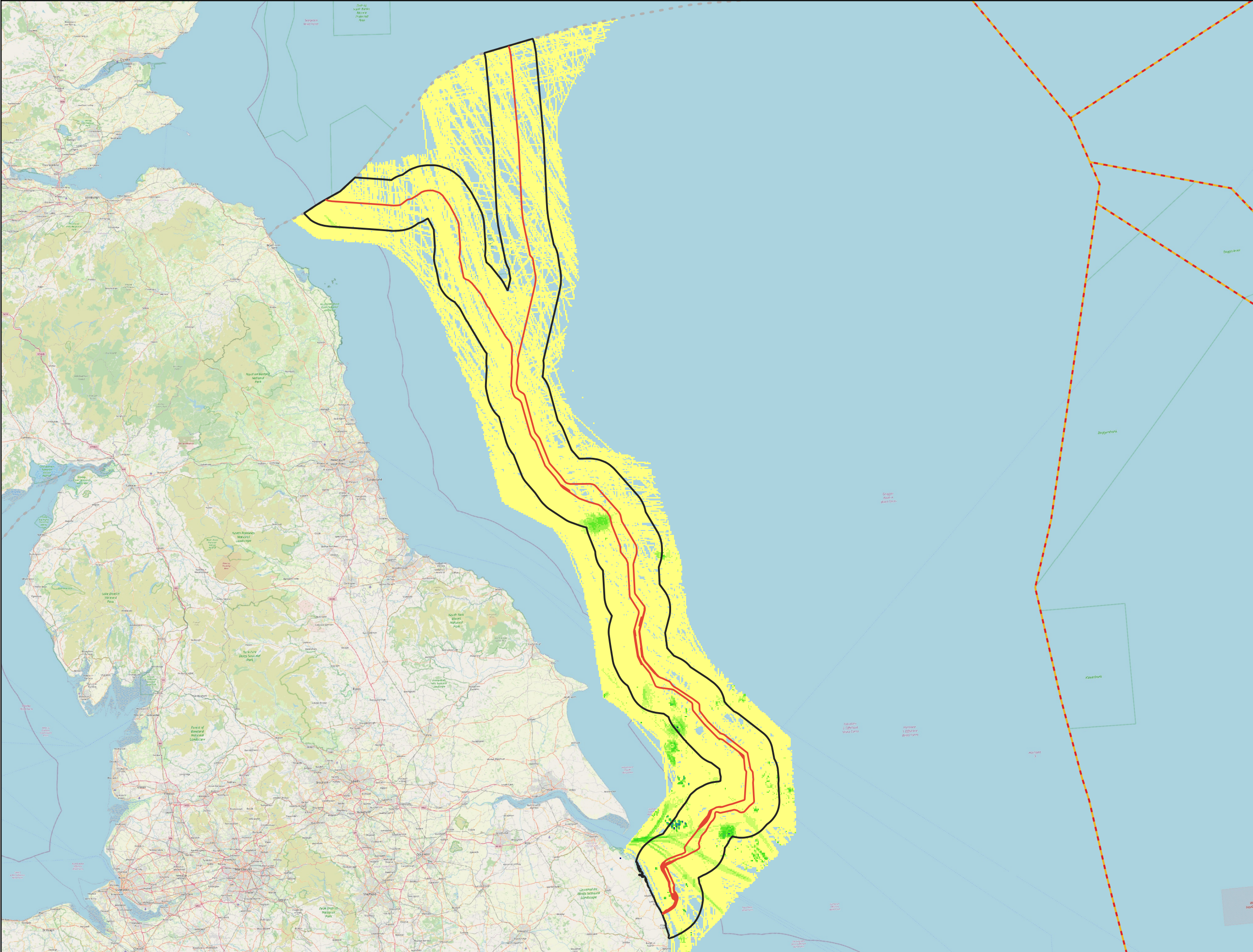
Figure Number Figure C-8

Drawing Reference P2675-AIS-011

Scale	Sheet	Sheet	Issue
1:1,500,000	A3	SHEET 1 OF 1	02



English Offshore Scheme



Legend

- English Offshore Scheme draft Order Limits
- Shipping and Navigation Study Area
- EEZ Boundary
- Scottish Adjacent Waters

Vessel Density (Hours) September

- <1
- 1 -2
- 2 - 5
- 5 - 10
- 10 - 25
- 25 - 50
- 50 - 75
- 75 - 100
- 100 - 150
- 150 - 200
- 200 - 500
- > 500

Notes
This drawing is scaled at paper size A3, therefore any prints taken at smaller sizes will affect accuracy of the measurement units and should not be scaled against.



Centroid
Coordinate X: 707181.49
Coordinate Y: 6086433.669



Base map and data from OpenStreetMap and OpenStreetMap Foundation (CC-BY-SA). © <https://www.openstreetmap.org> and contributors.

v01	23/04/2025	-	LC	LC	VF
Issue	Date	Remarks	Drawn	Checked	Approved

Title

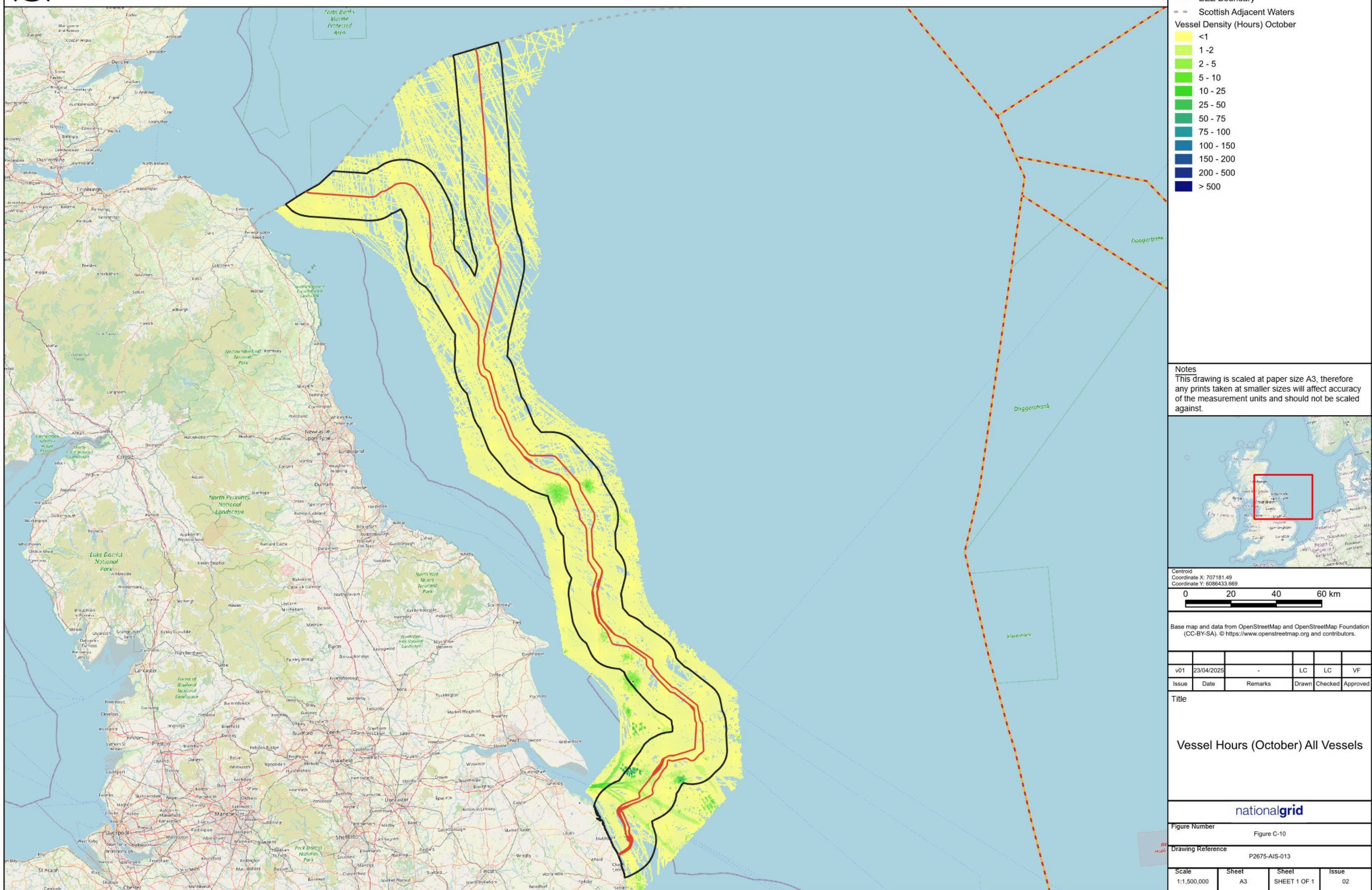
Vessel Hours (September) All Vessels

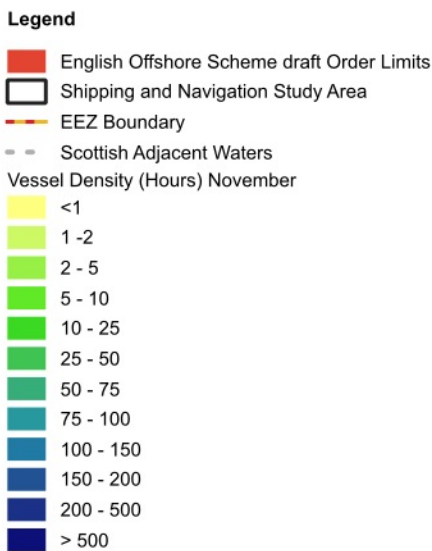
nationalgrid

Figure Number
Figure C-9

Drawing Reference
P2675-AIS-012

Scale 1:1,500,000	Sheet Size A3	Sheet SHEET 1 OF 1	Issue 02
----------------------	------------------	-----------------------	-------------

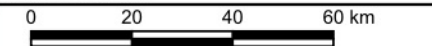




Notes
This drawing is scaled at paper size A3, therefore any prints taken at smaller sizes will affect accuracy of the measurement units and should not be scaled against.



Centroid
Coordinate X: 707181.49
Coordinate Y: 6086433.669



Base map and data from OpenStreetMap and OpenStreetMap Foundation (CC-BY-SA). © <https://www.openstreetmap.org> and contributors.

v01	23/04/2025	-	LC	LC	VF
Issue	Date	Remarks	Drawn	Checked	Approved

Title

Vessel Hours (November) All Vessels

national**grid**

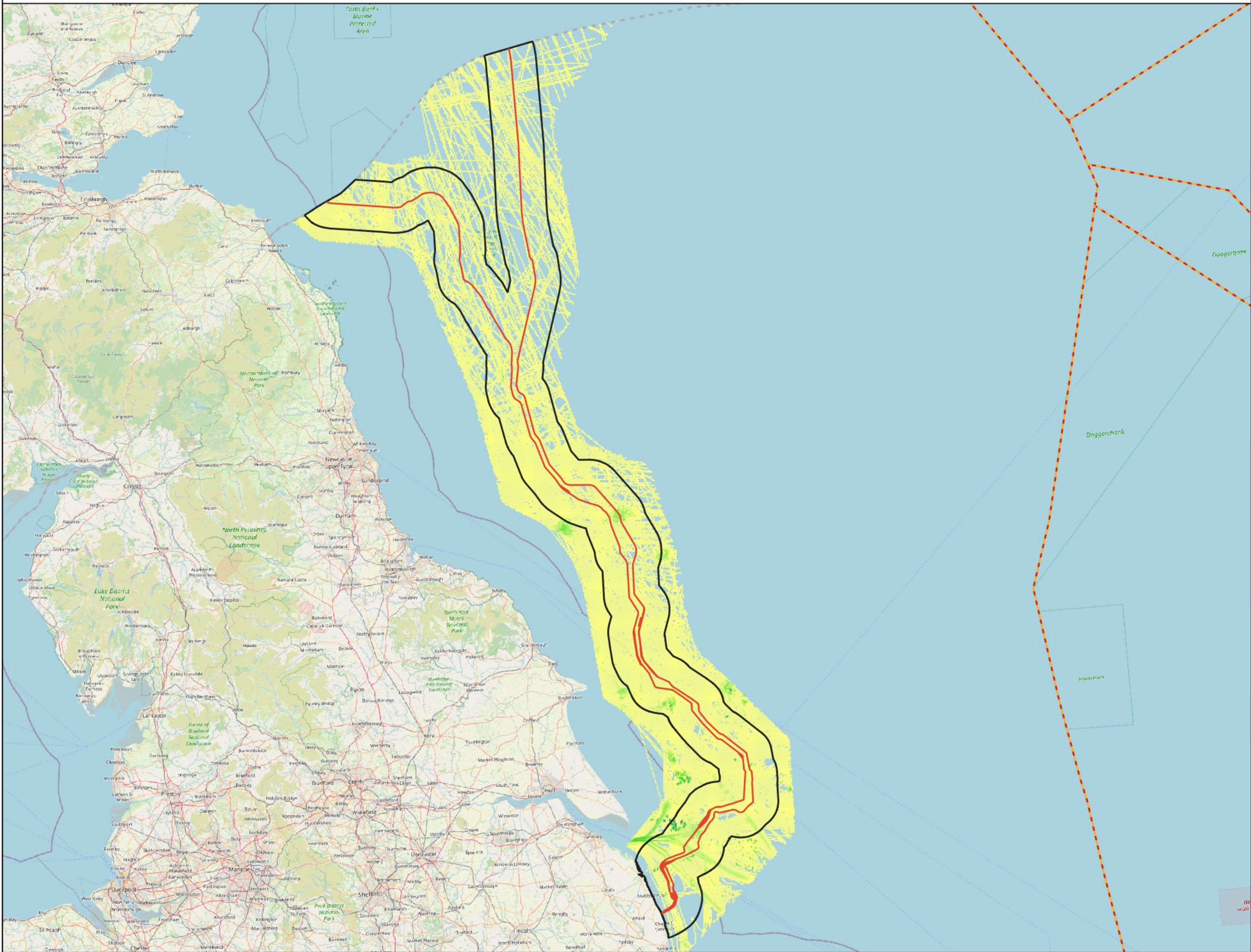
Figure C-11

Drawing Reference	R2675-AIS-014
-------------------	---------------

Scale	Sheet	Sheet	Issue
-------	-------	-------	-------



Offshore Scheme



Legend

- English Offshore Scheme draft Order Limits
- Shipping and Navigation Study Area
- EEZ Boundary
- Scottish Adjacent Waters


Vessel Density (Hours) December

- <1
- 1 - 2
- 2 - 5
- 5 - 10
- 10 - 25
- 25 - 50
- 50 - 75
- 75 - 100
- 100 - 150
- 150 - 200
- 200 - 500
- > 500

Notes
This drawing is scaled at paper size A3, therefore any prints taken at smaller sizes will affect accuracy of the measurement units and should not be scaled against.



Centroid
Coordinate X: 707181.49
Coordinate Y: 6086433.669



Base map and data from OpenStreetMap and OpenStreetMap Foundation (CC-BY-SA). © <https://www.openstreetmap.org> and contributors.

v01	23/04/2025	-	LC	LC	VF
Issue	Date	Remarks	Drawn	Checked	Approved

Title

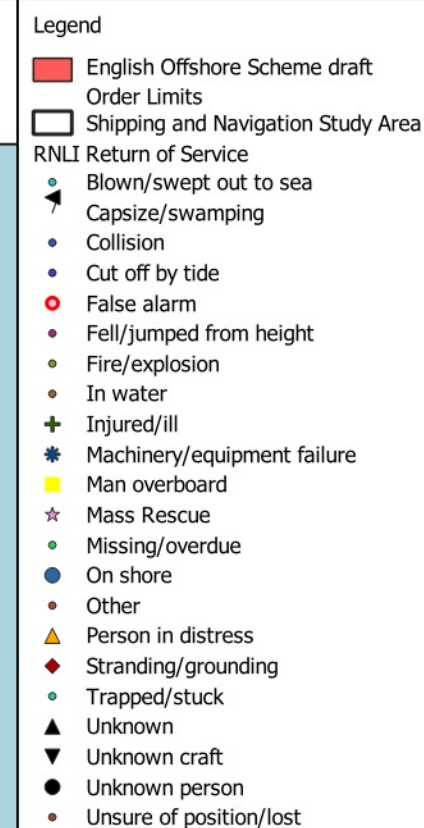
Vessel Hours (December) All Vessels

nationalgrid

Figure Number Figure C-12

Drawing Reference P2675-AIS-015


Scale	Sheet	Sheet	Issue
1:1,500,000	A3	SHEET 1 OF 1	02



Notes
This drawing is scaled at paper size A3, therefore any prints taken at smaller sizes will affect accuracy of the measurement units and should not be scaled against.



Centroid
Coordinate X: 745229.1707229483
Coordinate Y: 5945741.530797511



Base map and data from OpenStreetMap and OpenStreetMap Foundation (CC-BY-SA). © <https://www.openstreetmap.org> and contributors.

v01	01/05/2025	-	LC	LC	VF
Issue	Date	Remarks	Drawn	Checked	Approved

	Title
--	-------

RNLI Return of Service Indicents

Sheet 1 of 4

national**grid**

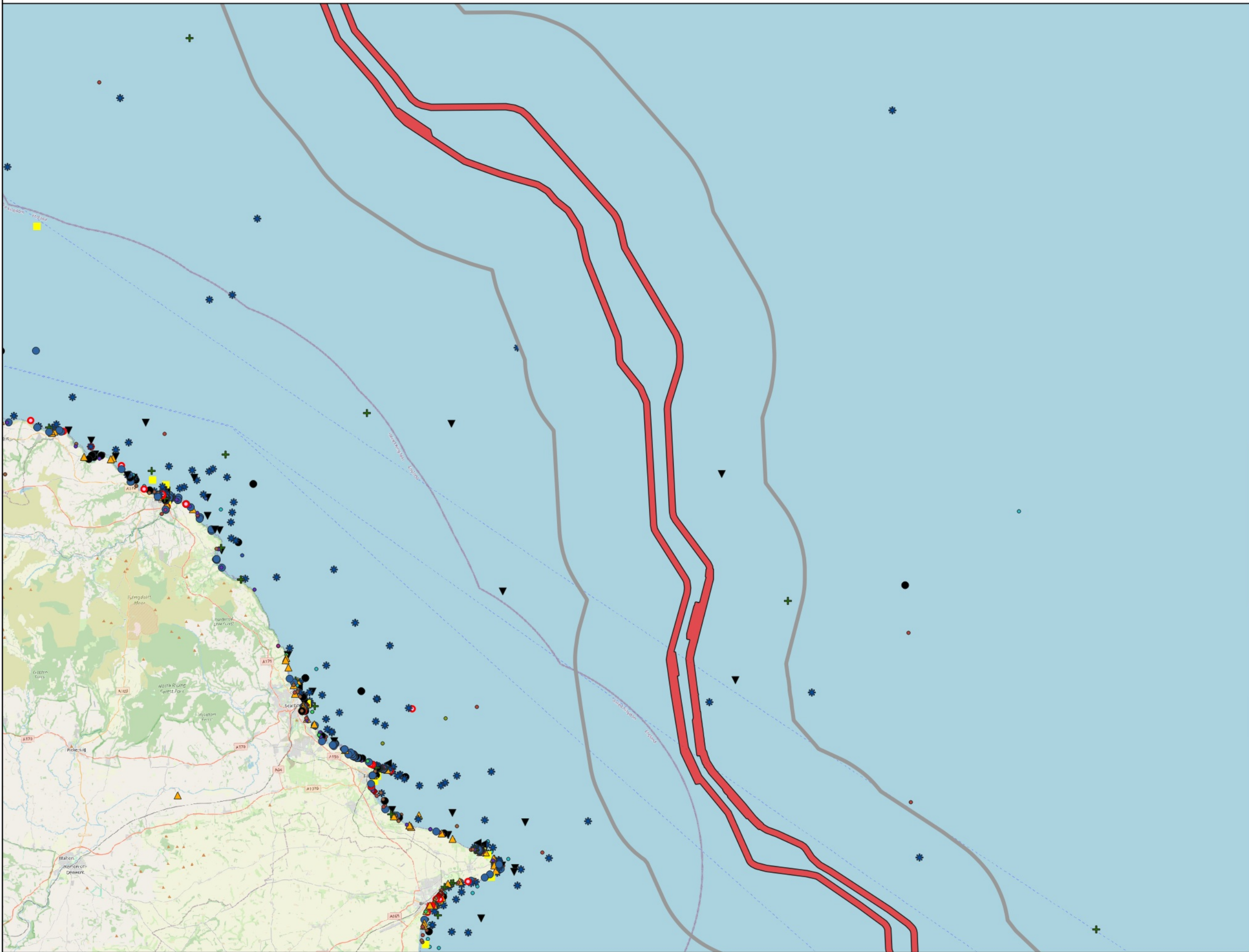
Figure D-1

Drawing Reference	P2675-RNLI-002_1
-------------------	------------------

Scale	Sheet Size	Sheet	Issue
1:400,000	A3	SHEET 1 OF 1	01



English Offshore Scheme




- Legend
- English Offshore Scheme draft
 - Order Limits
 - Shipping and Navigation Study Area
 - RNLI Return of Service
 - Blown/swept out to sea
 - Capsize/swamping
 - Collision
 - Cut off by tide
 - False alarm
 - Fell/jumped from height
 - Fire/explosion
 - In water
 - Injured/ill
 - Machinery/equipment failure
 - Man overboard
 - Missing/overdue
 - On shore
 - Other
 - Person in distress
 - Stranding/grounding
 - Trapped/stuck
 - Unknown craft
 - Unknown person
 - Unsure of position/lost

Notes

This drawing is scaled at paper size A3, therefore any prints taken at smaller sizes will affect accuracy of the measurement units and should not be scaled against.



Centroid
Coordinate X: 705132.7760907195
Coordinate Y: 6042898.375306206



Base map and data from OpenStreetMap and OpenStreetMap Foundation (CC-BY-SA). © <https://www.openstreetmap.org> and contributors.

v01	01/05/2025	-	LC	LC	VF
Issue	Date	Remarks	Drawn	Checked	Approved

Title					
RNLI Return of Service Indicents					
Sheet 2 of 4					
nationalgrid					
Figure Number			Figure D-2		
Drawing Reference			P2675-RNLI-002_2		
Scale	Sheet Size	Sheet	Issue		
1:400,000	A3	SHEET 1 OF 1	01		

