

The Great Grid Upgrade

Eastern Green Link 3 (EGL 3) and
Eastern Green Link 4 (EGL 4)

Location Plans

May 2025

To assist with understanding these drawings please see the **Guide to Consultation Documents and Drawings**.

nationalgrid



Contents

Plan Title	Section No.
Location Plans	
Overall Location Plan	01
English Onshore Scheme Key Plan	02
Location Plan (Onshore)	03

The Great Grid Upgrade

Eastern Green Link 3 (EGL 3) and
Eastern Green Link 4 (EGL 4)


01. Overall Location Plan

nationalgrid

01. Overall Location Plan

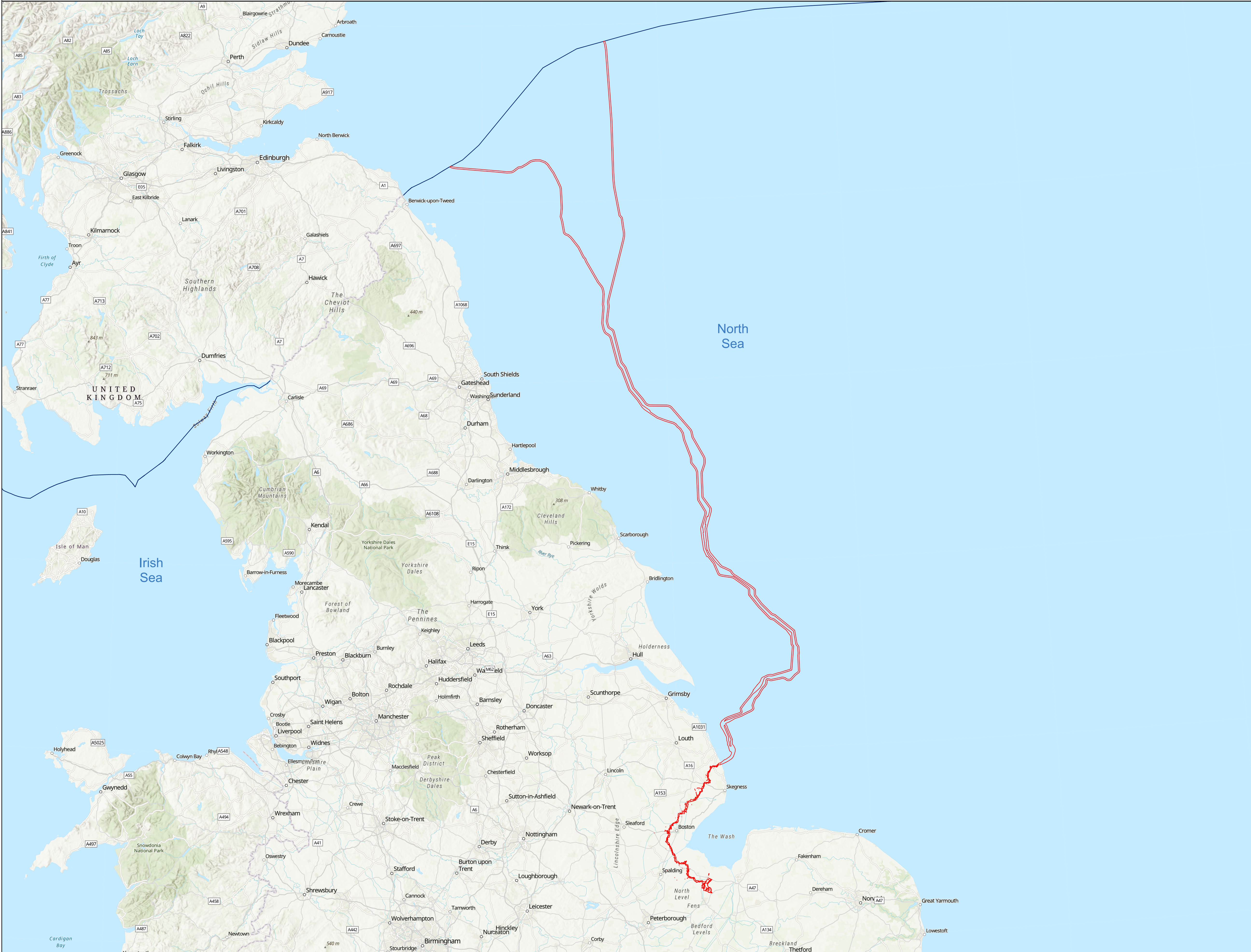
Drawing Category	Plan Title	Drawing Reference
Location Plans	Overall Location Plan	S42/OLP/SS/1001 Rev 02

To assist with understanding these drawings please see the **Guide to Consultation Documents and Drawings**.



EASTERN GREEN LINK (EGL) 3 & EGL 4
OVERALL LOCATION PLAN

- Legend**
- Draft Order Limits
 - England-Scotland maritime border



Notes

This drawing is scaled at paper size A1, therefore any prints taken at smaller sizes will affect accuracy of the measurement units and should not be scaled against.



Coordinate System: British National Grid
Sheet X Centroid Coordinate: 508374.29E Sheet Y Centroid Coordinate: 518645.71N



BACKGROUND MAPPING INFORMATION HAS BEEN REPRODUCED FROM THE ORDNANCE SURVEY BY PERMISSION OF ORDNANCE SURVEY OF THE CONTROLLER OF HIS MAJESTY'S STATIONERY OFFICE. © CROWN COPYRIGHT AND DATABASE RIGHTS 2025. SERVICE LAYER CREDITS: WORLD TOPOGRAPHIC MAP: ESRI UK, ESRI, TOMTOM, GARMIN, FAO, METINASA, USGS OS OPEN GRIEYSCALE: CONTAINS OS DATA © CROWN COPYRIGHT AND DATABASE RIGHT 2020 WORLD HILLSHADE: ESRI, USGS

2ND	MAY 25	2ND ISSUE	CF	RM	LP
1ST	MAY 25	1ST ISSUE	CF	RM	LP
Issue	Date	Remarks	Drawn	Checked	Approved

Title

EASTERN GREEN LINK (EGL) 3 & EGL 4
OVERALL LOCATION PLAN

nationalgrid

Application Number			
EN0210003			
National Grid Drawing Reference			
S42/OLP/SS/1001			
Scale	Sheet Size	Sheet	Issue
1:900,000	A1	OVERALL LOCATION PLAN	2ND

A green tractor is plowing a brown field. In the background, there are several trees and a line of white hay bales. The sky is clear and blue.

The Great Grid Upgrade


Eastern Green Link 3 (EGL 3) and
Eastern Green Link 4 (EGL 4)

02. English Onshore Scheme Key Plan

02. English Onshore Scheme Key Plan

Drawing Category	Plan Title	Drawing Reference
Location Plans	English Onshore Scheme Key Plan	S42/MKP/SS/0001 Rev 02

To assist with understanding these drawings please see the **Guide to Consultation Documents and Drawings.**




EASTERN GREEN LINK (EGL) 3 & EGL 4
ENGLISH ONSHORE SCHEME KEY PLAN

Legend

- Draft Order Limits
- Map sheet
- County boundary
- Local authority district boundary

Notes

This drawing is scaled at paper size A1, therefore any prints taken at smaller sizes will affect accuracy of the measurement units and should not be scaled against.



Coordinate System: British National Grid
Sheet X Centroid Coordinate: 540486.03E Sheet Y Centroid Coordinate: 346145.07N

0 2.5 5 10 Kilometres

BACKGROUND MAPPING INFORMATION HAS BEEN REPRODUCED FROM THE ORDNANCE SURVEY BY PERMISSION OF ORDNANCE SURVEY OF THE CONTROLLER OF HIS MAJESTY'S STATIONERY OFFICE. © CROWN COPYRIGHT AND DATABASE RIGHTS 2025. SERVICE LAYER CREDITS: LIGHT GRAY REFERENCE: ESRI UK, ESRI, TOMTOM, GARMIN, GEOTECHNOLOGIES, INC, METINASA, USGS
OS OPEN GREYSKALE: CONTAINS OS DATA © CROWN COPYRIGHT AND DATABASE RIGHT 2020
LIGHT GRAY BASE: ESRI UK, ESRI, TOMTOM, GARMIN, GEOTECHNOLOGIES, INC, METINASA, USGS

2ND	MAY 25	2ND ISSUE	CF	RM	LP
1ST	MAY 25	1ST ISSUE	CF	RM	LP
Issue	Date	Remarks	Drawn	Checked	Approved

Title

EASTERN GREEN LINK (EGL) 3 & EGL 4
ENGLISH ONSHORE SCHEME KEY PLAN

nationalgrid

Application Number

EN0210003

National Grid Drawing Reference

S42/MKP/SS/0001

Scale	Sheet Size	Sheet	Issue
1:140,000	A1	KEY PLAN	2ND

The Great Grid Upgrade


Eastern Green Link 3 (EGL 3) and
Eastern Green Link 4 (EGL 4)

03. Location Plan (Onshore)

nationalgrid

03. Location Plan (Onshore) (Sheets 1 – 19)

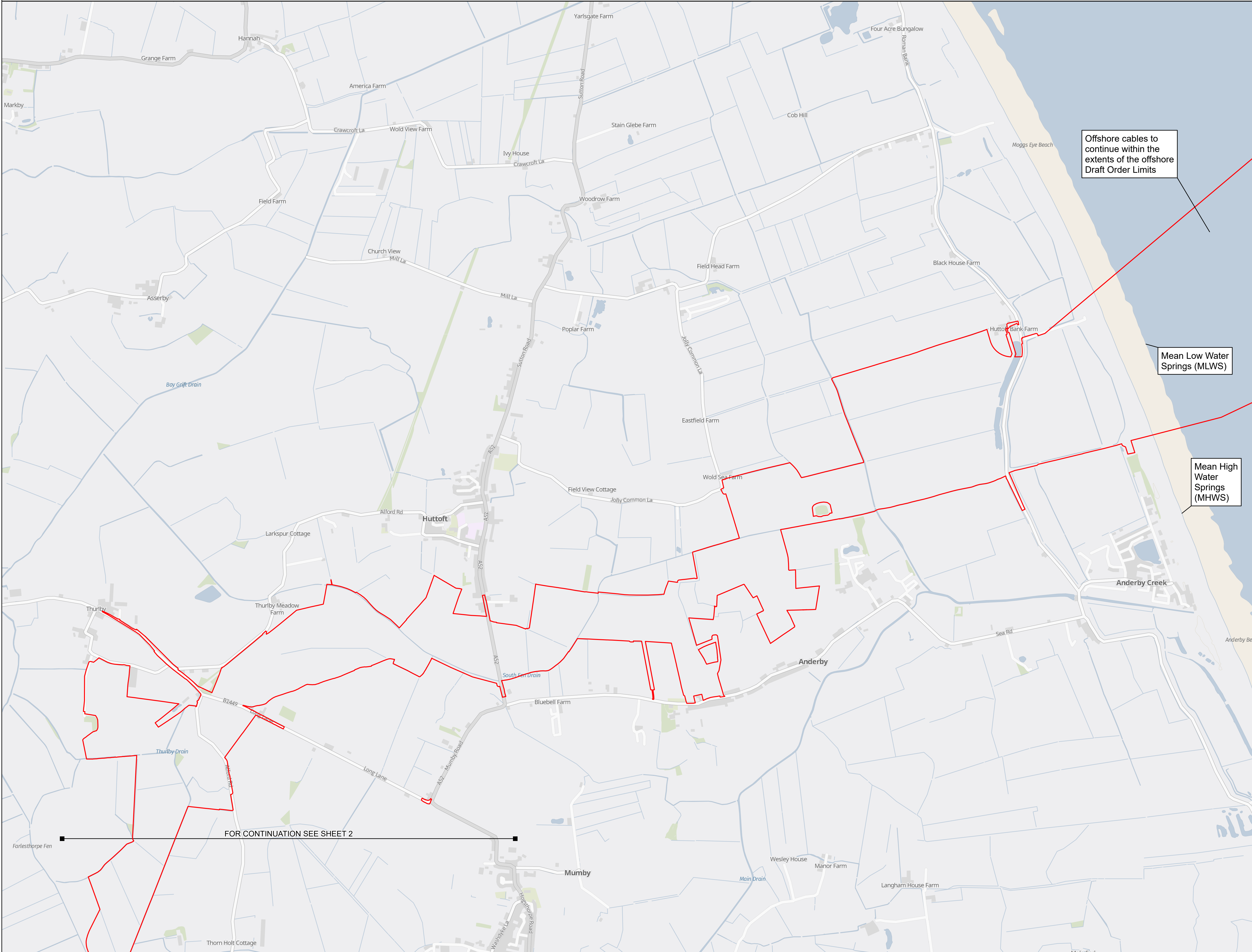
Drawing Category	Plan Title	Drawing Reference
Location Plans	Location Plan (Onshore) Sheet 1 of 19	S42/OLP/PS/0001 Rev 02
	Location Plan (Onshore) Sheet 2 of 19	S42/OLP/PS/0002 Rev 02
	Location Plan (Onshore) Sheet 3 of 19	S42/OLP/PS/0003 Rev 02
	Location Plan (Onshore) Sheet 4 of 19	S42/OLP/PS/0004 Rev 02
	Location Plan (Onshore) Sheet 5 of 19	S42/OLP/PS/0005 Rev 02
	Location Plan (Onshore) Sheet 6 of 19	S42/OLP/PS/0006 Rev 02
	Location Plan (Onshore) Sheet 7 of 19	S42/OLP/PS/0007 Rev 02
	Location Plan (Onshore) Sheet 8 of 19	S42/OLP/PS/0008 Rev 02
	Location Plan (Onshore) Sheet 9 of 19	S42/OLP/PS/0009 Rev 02
	Location Plan (Onshore) Sheet 10 of 19	S42/OLP/PS/0010 Rev 02
	Location Plan (Onshore) Sheet 11 of 19	S42/OLP/PS/0011 Rev 02
	Location Plan (Onshore) Sheet 12 of 19	S42/OLP/PS/0012 Rev 02
	Location Plan (Onshore) Sheet 13 of 19	S42/OLP/PS/0013 Rev 02
	Location Plan (Onshore) Sheet 14 of 19	S42/OLP/PS/0014 Rev 02
	Location Plan (Onshore) Sheet 15 of 19	S42/OLP/PS/0015 Rev 02
	Location Plan (Onshore) Sheet 16 of 19	S42/OLP/PS/0016 Rev 02
	Location Plan (Onshore) Sheet 17 of 19	S42/OLP/PS/0017 Rev 02
	Location Plan (Onshore) Sheet 18 of 19	S42/OLP/PS/0018 Rev 02
	Location Plan (Onshore) Sheet 19 of 19	S42/OLP/PS/0019 Rev 02



EASTERN GREEN LINK (EGL) 3 & EGL 4
LOCATION PLAN (ONSHORE)
SHEET 1 OF 19

Legend

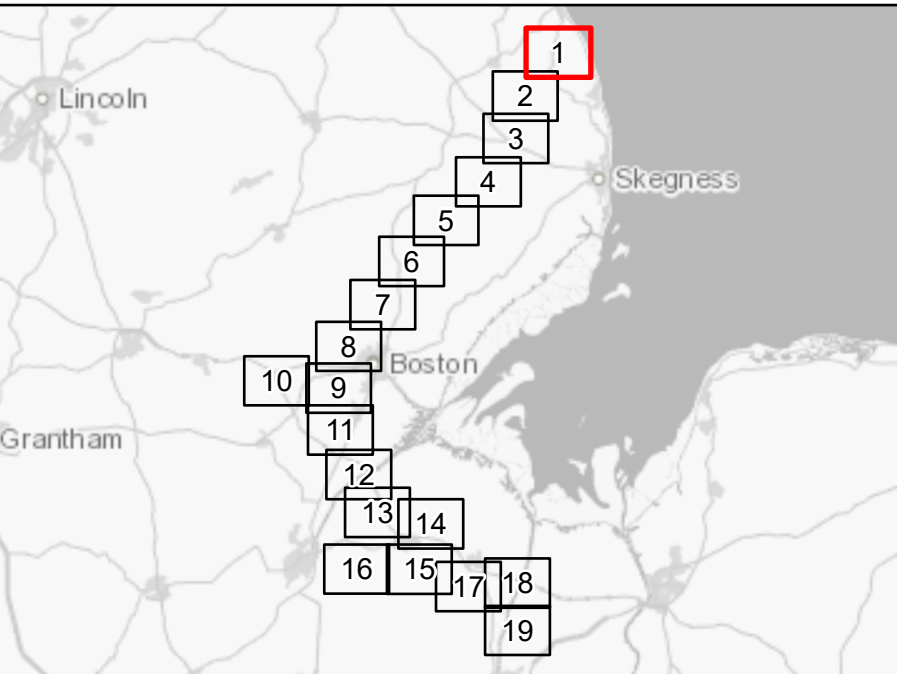
- Draft Order Limits
- Sheet outline



Notes

This drawing is scaled at paper size A1, therefore any prints taken at smaller sizes will affect accuracy of the measurement units and should not be scaled against.

This sheet is in the following Local Authority areas:
Counties: Lincolnshire
Districts: East Lindsey



Coordinate System: British National Grid
Sheet X Centroid Coordinate: 552110.73E Sheet Y Centroid Coordinate: 376707.45N



BACKGROUND MAPPING INFORMATION HAS BEEN REPRODUCED FROM THE ORDNANCE SURVEY BY PERMISSION OF ORDNANCE SURVEY OF THE CONTROLLER OF HIS MAJESTY'S STATIONERY OFFICE. © CROWN COPYRIGHT AND DATABASE RIGHT'S 2025. SERVICE LAYER CREDITS: GB BACKGROUND: CONTAINS OS DATA © CROWN COPYRIGHT AND DATABASE RIGHT 2025. CONTAINS DATA FROM OS 200MSTACK OS OPEN GREYSKALE: CONTAINS OS DATA © CROWN COPYRIGHT AND DATABASE RIGHT 2020


2ND	MAY 25	2ND ISSUE	CF	RM	LP
1ST	MAY 25	1ST ISSUE	CF	RM	LP
Issue	Date	Remarks	Drawn	Checked	Approved

Title

EASTERN GREEN LINK (EGL) 3 & EGL 4
LOCATION PLAN (ONSHORE)
SHEET 1 OF 19

nationalgrid

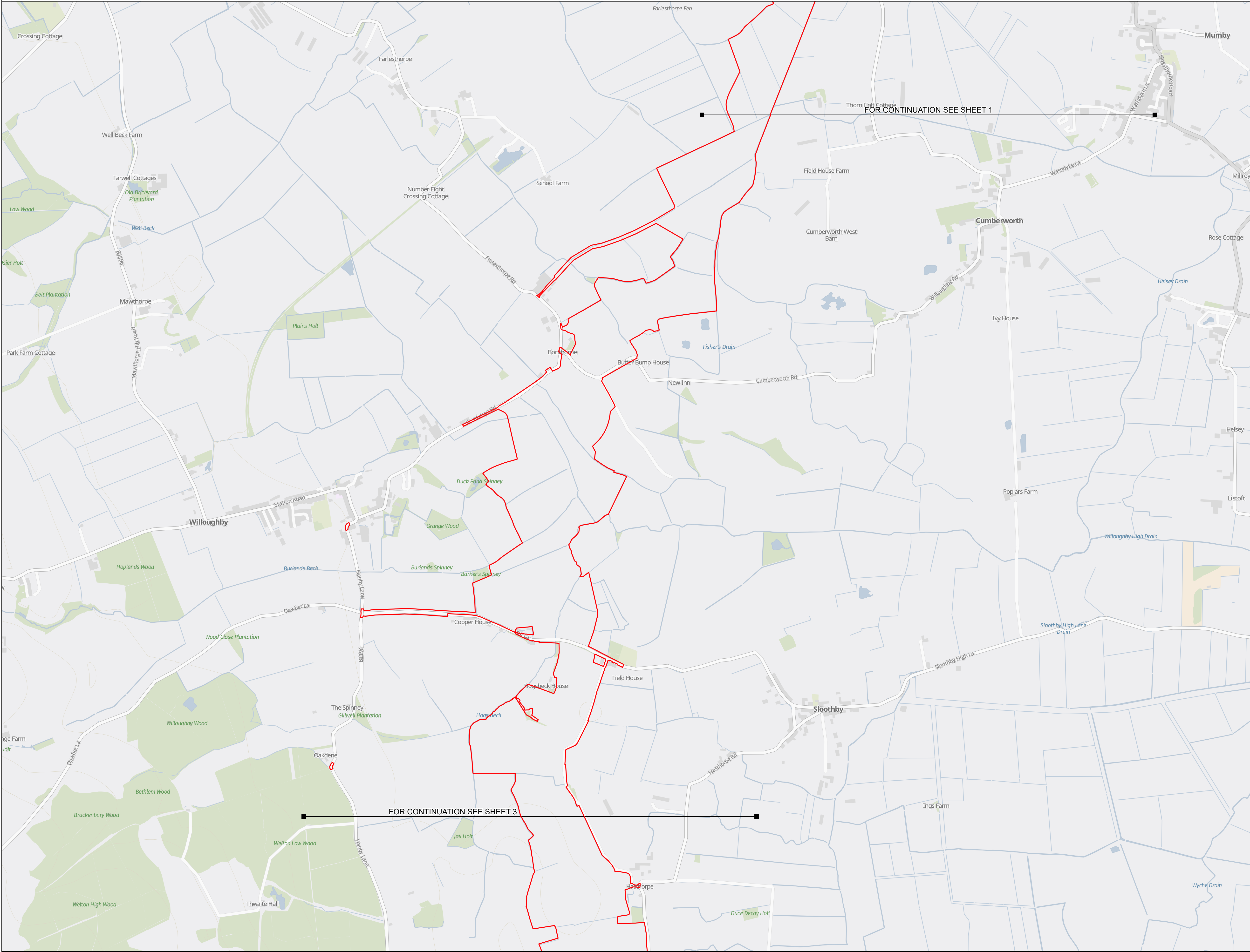
Application Number			
EN0210003			
National Grid Drawing Reference			
S42/OLP/PS/0001			
Scale	Sheet Size	Sheet	Issue
1:10,000	A1	SHEET 1 OF 19	2ND



EASTERN GREEN LINK (EGL) 3 & EGL 4
LOCATION PLAN (ONSHORE)
SHEET 2 OF 19

Legend

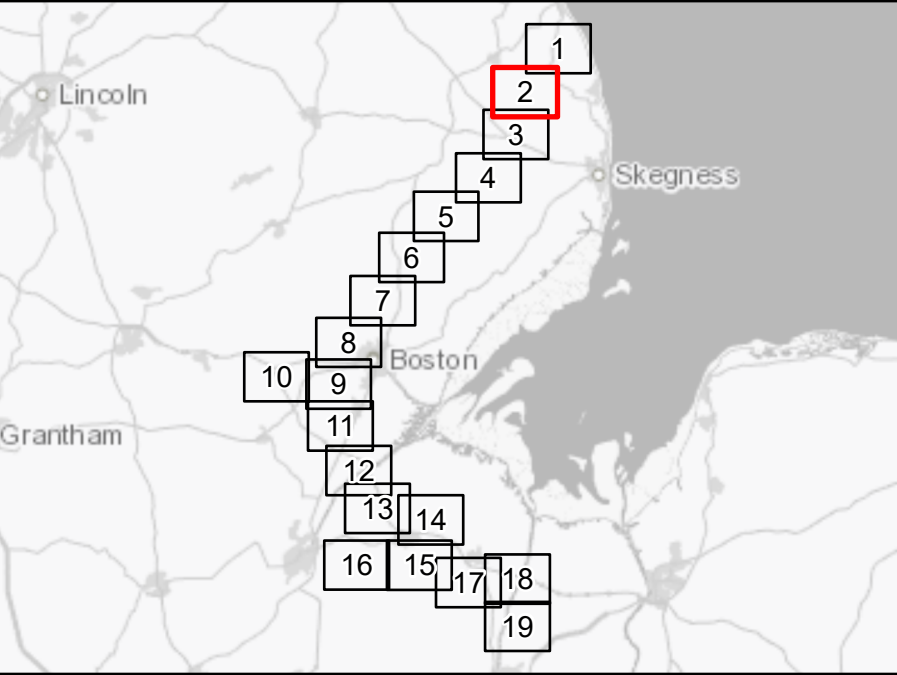
- Draft Order Limits
- Sheet outline



Notes

This drawing is scaled at paper size A1, therefore any prints taken at smaller sizes will affect accuracy of the measurement units and should not be scaled against.

This sheet is in the following Local Authority areas:
Counties: Lincolnshire
Districts: East Lindsey



Coordinate System: British National Grid
Sheet X Centroid Coordinate: 548600.58E Sheet Y Centroid Coordinate: 372116.54N



BACKGROUND MAPPING INFORMATION HAS BEEN REPRODUCED FROM THE ORDNANCE SURVEY BY PERMISSION OF ORDNANCE SURVEY OF THE CONTROLLER OF HIS MAJESTY'S STATIONERY OFFICE. © CROWN COPYRIGHT AND DATABASE RIGHTS 2025. SERVICE LAYER CREDITS: GB BACKGROUND: CONTAINS OS DATA © CROWN COPYRIGHT AND DATABASE RIGHT 2025. CONTAINS DATA FROM OS ZOOMSTACK OS OPEN GREYSCALE: CONTAINS OS DATA © CROWN COPYRIGHT AND DATABASE RIGHT 2020


2ND	MAY 25	2ND ISSUE	CF	RM	LP
1ST	MAY 25	1ST ISSUE	CF	RM	LP
Issue	Date	Remarks	Drawn	Checked	Approved

Title

EASTERN GREEN LINK (EGL) 3 & EGL 4
LOCATION PLAN (ONSHORE)
SHEET 2 OF 19

nationalgrid

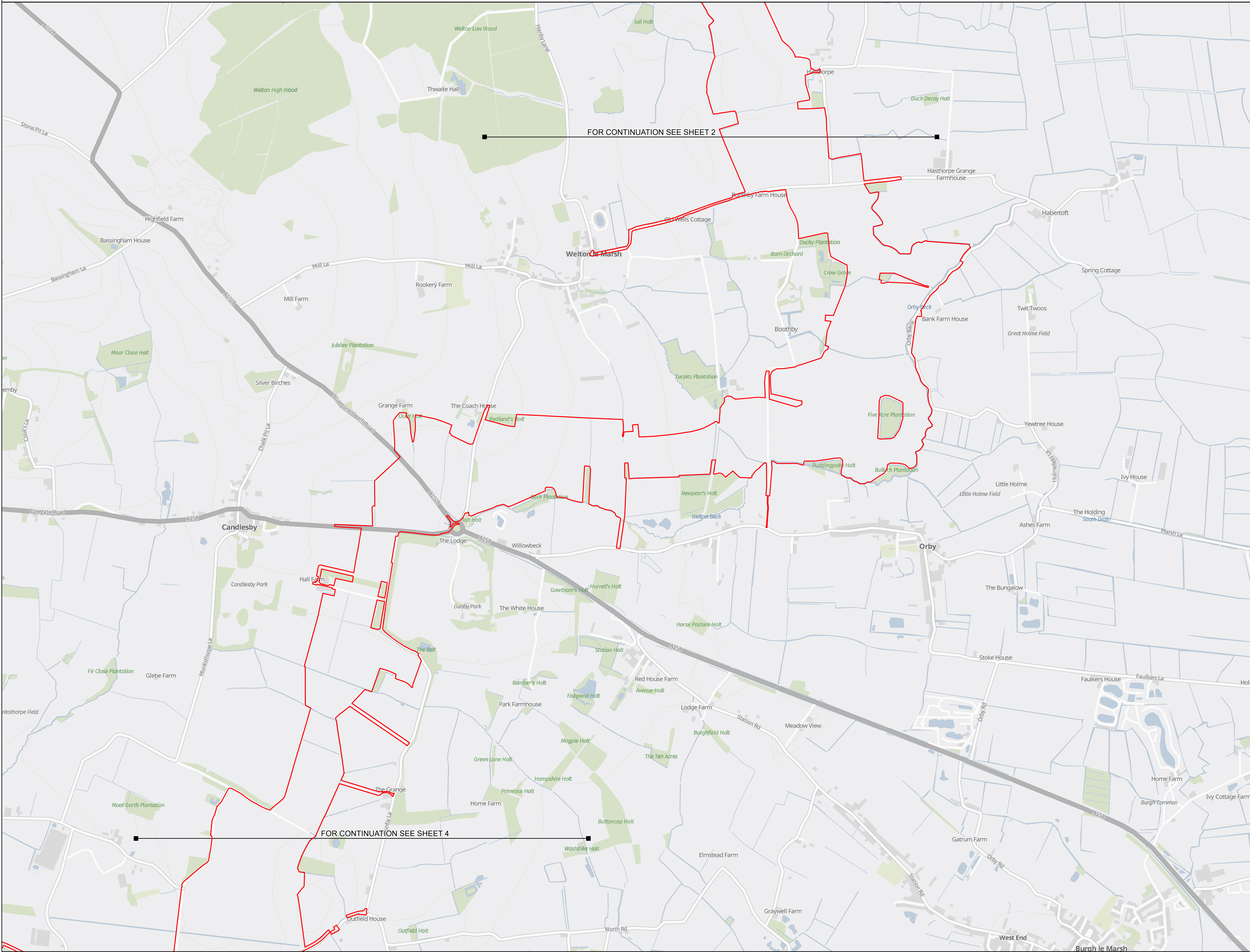
Application Number			
EN0210003			
National Grid Drawing Reference			
S42/OLP/PS/0002			
Scale	Sheet Size	Sheet	Issue
1:10,000	A1	SHEET 2 OF 19	2ND



EASTERN GREEN LINK (EGL) 3 & EGL 4
LOCATION PLAN (ONSHORE)
SHEET 3 OF 19

Legend

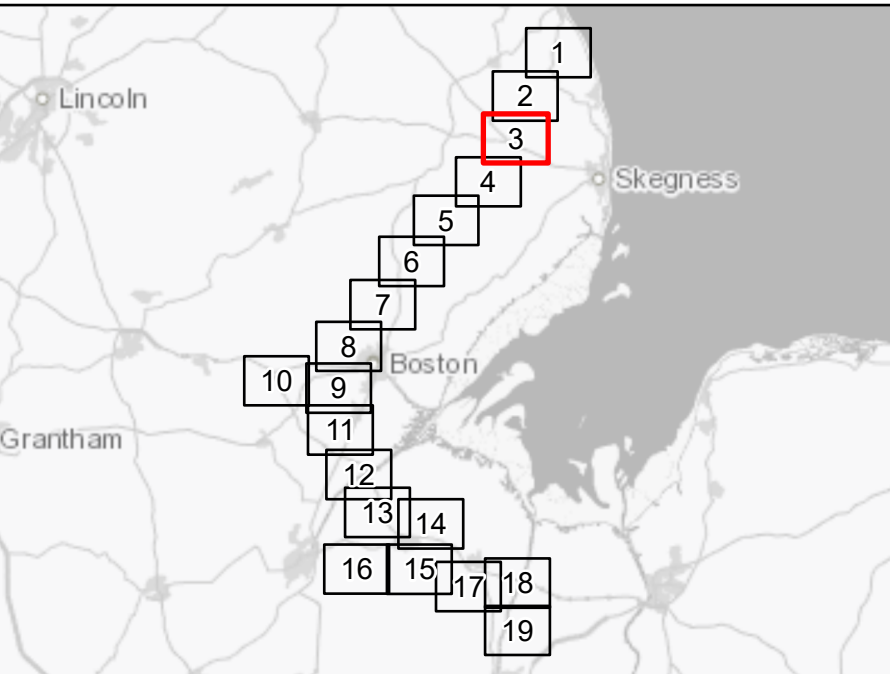
- Draft Order Limits
- Sheet outline



Notes

This drawing is scaled at paper size A1, therefore any prints taken at smaller sizes will affect accuracy of the measurement units and should not be scaled against.

This sheet is in the following Local Authority areas:
Counties: Lincolnshire
Districts: East Lindsey



Coordinate System: British National Grid
Sheet X Centroid Coordinate: 547607.02E Sheet Y Centroid Coordinate: 367642.34N



BACKGROUND MAPPING INFORMATION HAS BEEN REPRODUCED FROM THE ORDNANCE SURVEY BY PERMISSION OF ORDNANCE SURVEY OF THE CONTROLLER OF HIS MAJESTY'S STATIONERY OFFICE. © CROWN COPYRIGHT AND DATABASE RIGHTS 2025. SERVICE LAYER CREDITS: GB BACKGROUND: CONTAINS OS DATA © CROWN COPYRIGHT AND DATABASE RIGHT 2025. CONTAINS DATA FROM OS ZOOMSTACK © OPEN GREYSCALE: CONTAINS OS DATA © CROWN COPYRIGHT AND DATABASE RIGHT 2020


2ND	MAY 25	2ND ISSUE	CF	RM	LP
1ST	MAY 25	1ST ISSUE	CF	RM	LP
Issue	Date	Remarks	Drawn	Checked	Approved

Title

EASTERN GREEN LINK (EGL) 3 & EGL 4
LOCATION PLAN (ONSHORE)
SHEET 3 OF 19

nationalgrid

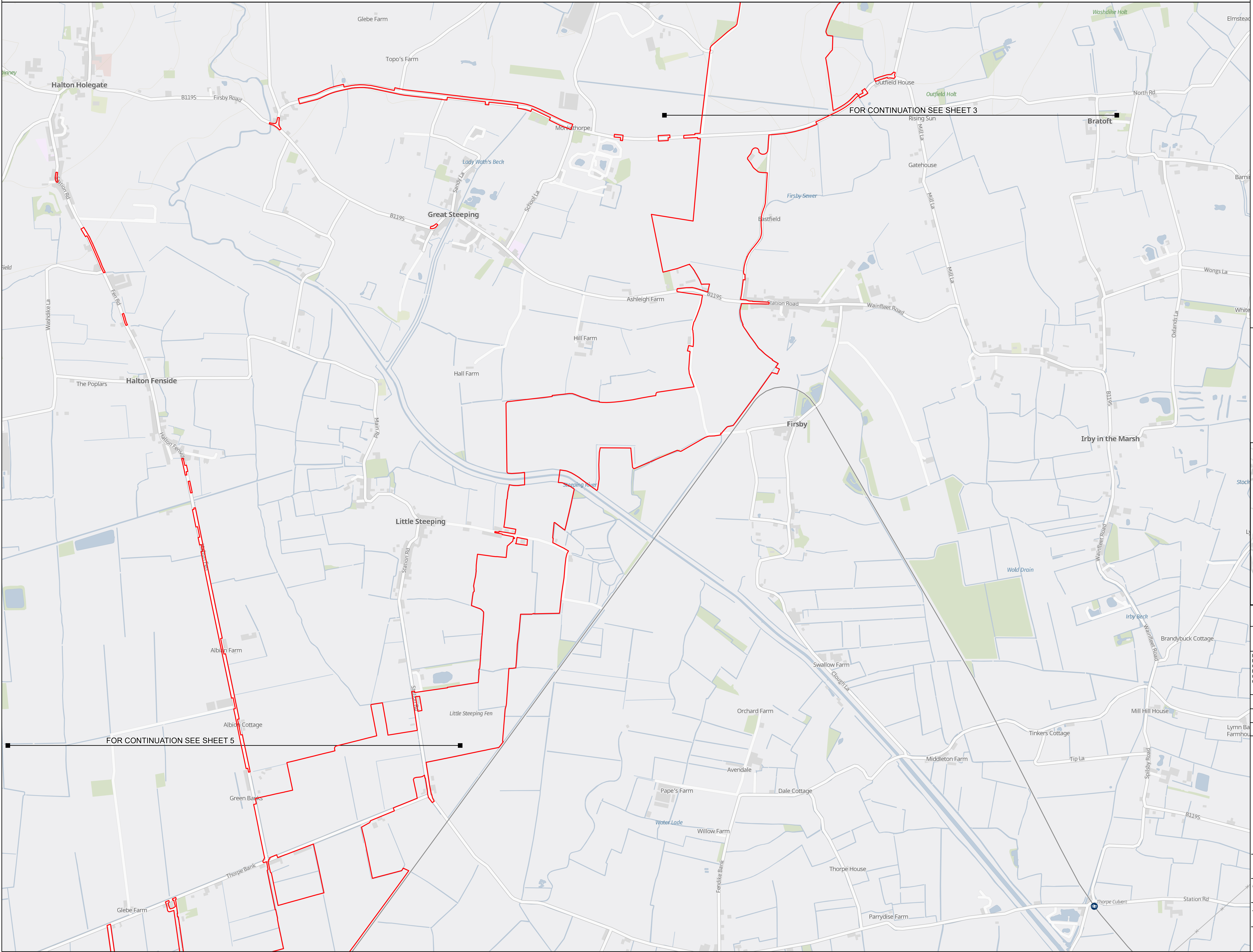
Application Number			
EN0210003			
National Grid Drawing Reference			
S42/OLP/PS/0003			
Scale	Sheet Size	Sheet	Issue
1:10,000	A1	SHEET 3 OF 19	2ND



EASTERN GREEN LINK (EGL) 3 & EGL 4
LOCATION PLAN (ONSHORE)
SHEET 4 OF 19

Legend

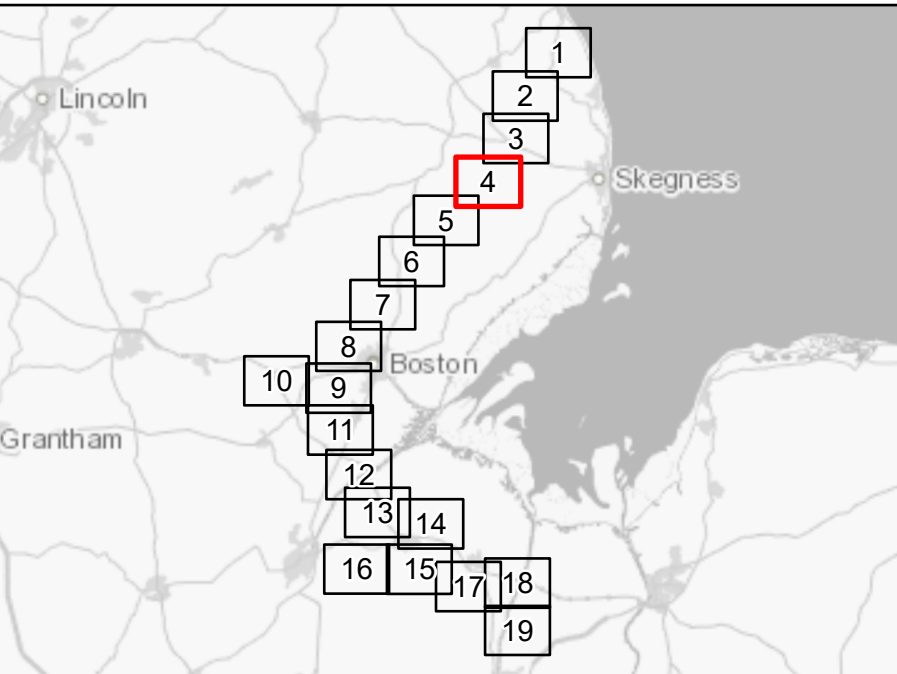
- Draft Order Limits
- Sheet outline



Notes

This drawing is scaled at paper size A1, therefore any prints taken at smaller sizes will affect accuracy of the measurement units and should not be scaled against.

This sheet is in the following Local Authority areas:
Counties: Lincolnshire
Districts: East Lindsey



Coordinate System: British National Grid
Sheet X Centroid Coordinate: 544705.66E Sheet Y Centroid Coordinate: 363048.47N



BACKGROUND MAPPING INFORMATION HAS BEEN REPRODUCED FROM THE ORDNANCE SURVEY BY PERMISSION OF ORDNANCE SURVEY OF THE CONTROLLER OF HIS MAJESTY'S STATIONERY OFFICE. © CROWN COPYRIGHT AND DATABASE RIGHTS 2025. SERVICE LAYER CREDITS: GB BACKGROUND: CONTAINS OS DATA © CROWN COPYRIGHT AND DATABASE RIGHT 2025. OS OPEN GREYSCALE: CONTAINS OS DATA © CROWN COPYRIGHT AND DATABASE RIGHT 2020.


2ND	MAY 25	2ND ISSUE	CF	RM	LP
1ST	MAY 25	1ST ISSUE	CF	RM	LP
Issue	Date	Remarks	Drawn	Checked	Approved

Title

EASTERN GREEN LINK (EGL) 3 & EGL 4
LOCATION PLAN (ONSHORE)
SHEET 4 OF 19

nationalgrid

Application Number			
EN0210003			
National Grid Drawing Reference			
S42/OLP/PS/0004			
Scale	Sheet Size	Sheet	Issue
1:10,000	A1	SHEET 4 OF 19	2ND



EASTERN GREEN LINK (EGL) 3 & EGL 4
LOCATION PLAN (ONSHORE)
SHEET 5 OF 19

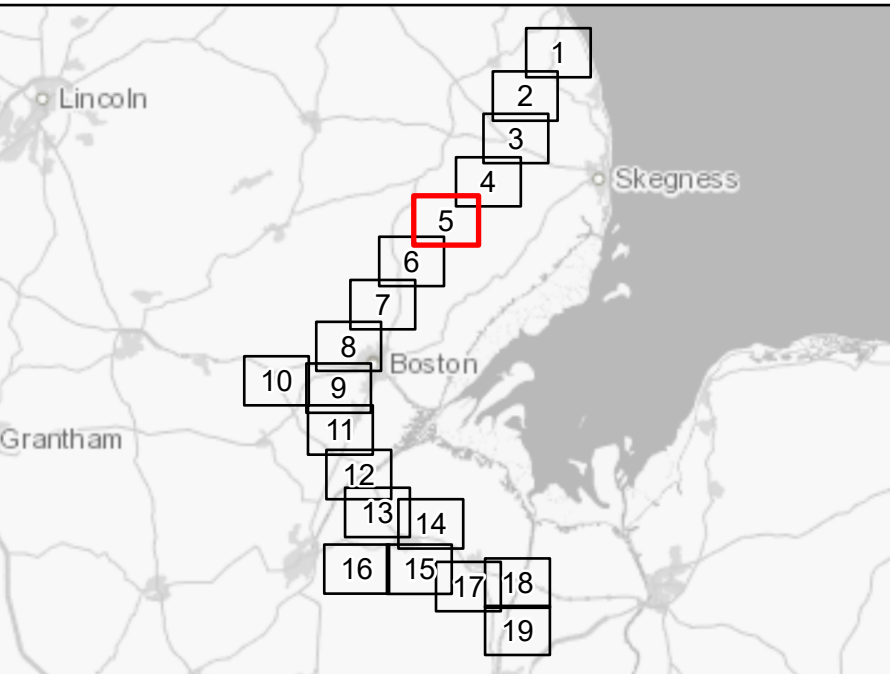
Legend

- Draft Order Limits
- Sheet outline

Notes

This drawing is scaled at paper size A1, therefore any prints taken at smaller sizes will affect accuracy of the measurement units and should not be scaled against.

This sheet is in the following Local Authority areas:
Counties: Lincolnshire
Districts: East Lindsey



Coordinate System: British National Grid
Sheet X Centroid Coordinate: 540231.8E Sheet Y Centroid Coordinate: 358965.09N



BACKGROUND MAPPING INFORMATION HAS BEEN REPRODUCED FROM THE ORDNANCE SURVEY BY PERMISSION OF ORDNANCE SURVEY OF THE CONTROLLER OF HIS MAJESTY'S STATIONERY OFFICE. © CROWN COPYRIGHT AND DATABASE RIGHT'S 2025. SERVICE LAYER CREDITS: GB BACKGROUND: CONTAINS OS DATA © CROWN COPYRIGHT AND DATABASE RIGHT 2025
CONTAINS DATA FROM OS 200MSTACK
OS OPEN GREYSCALE: CONTAINS OS DATA © CROWN COPYRIGHT AND DATABASE RIGHT 2020


2ND	MAY 25	2ND ISSUE	CF	RM	LP
1ST	MAY 25	1ST ISSUE	CF	RM	LP
Issue	Date	Remarks	Drawn	Checked	Approved

Title

EASTERN GREEN LINK (EGL) 3 & EGL 4
LOCATION PLAN (ONSHORE)
SHEET 5 OF 19

nationalgrid

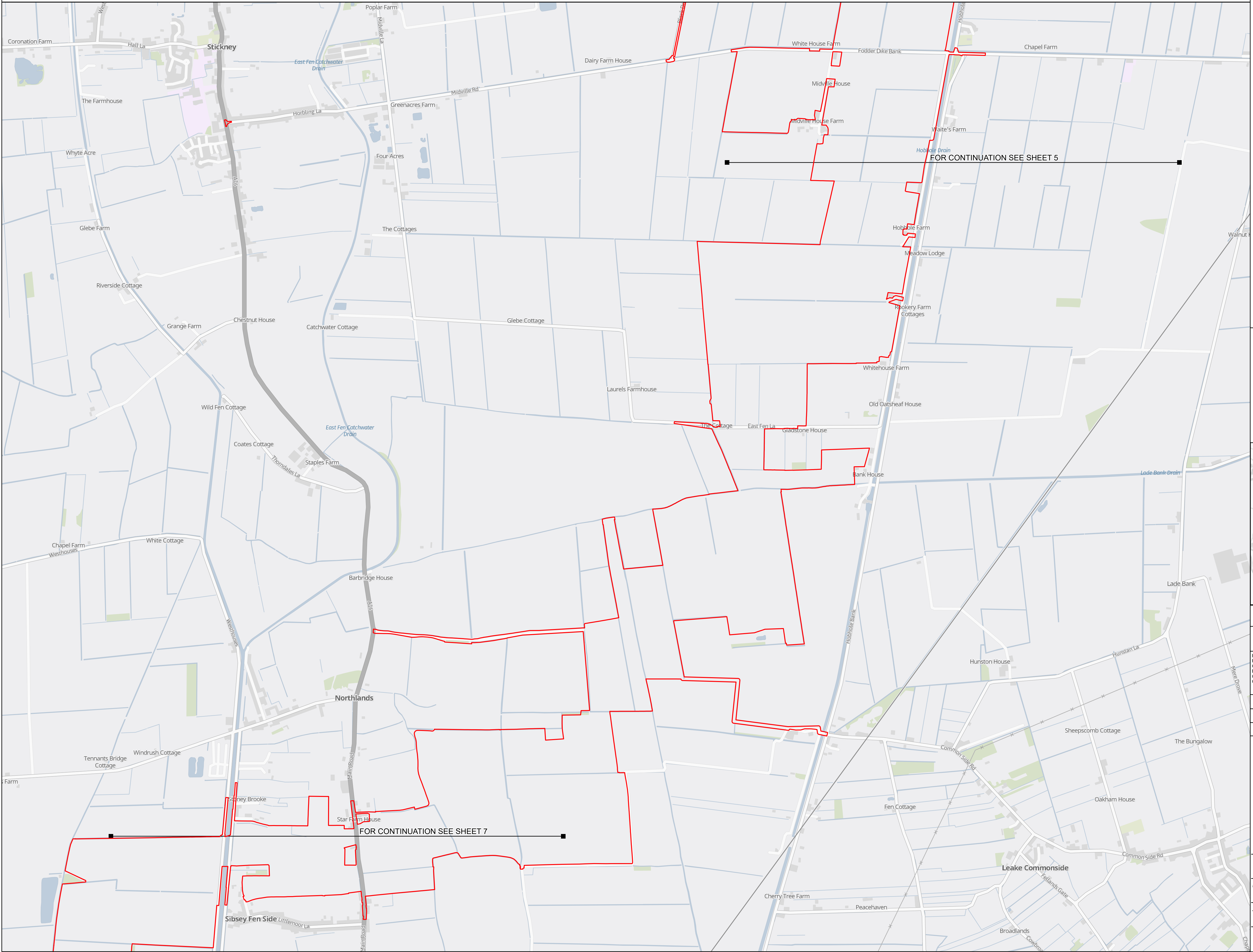
Application Number			
EN0210003			
National Grid Drawing Reference			
S42/OLP/PS/0005			
Scale	Sheet Size	Sheet	Issue
1:10,000	A1	SHEET 5 OF 19	2ND



EASTERN GREEN LINK (EGL) 3 & EGL 4
LOCATION PLAN (ONSHORE)
SHEET 6 OF 19

Legend

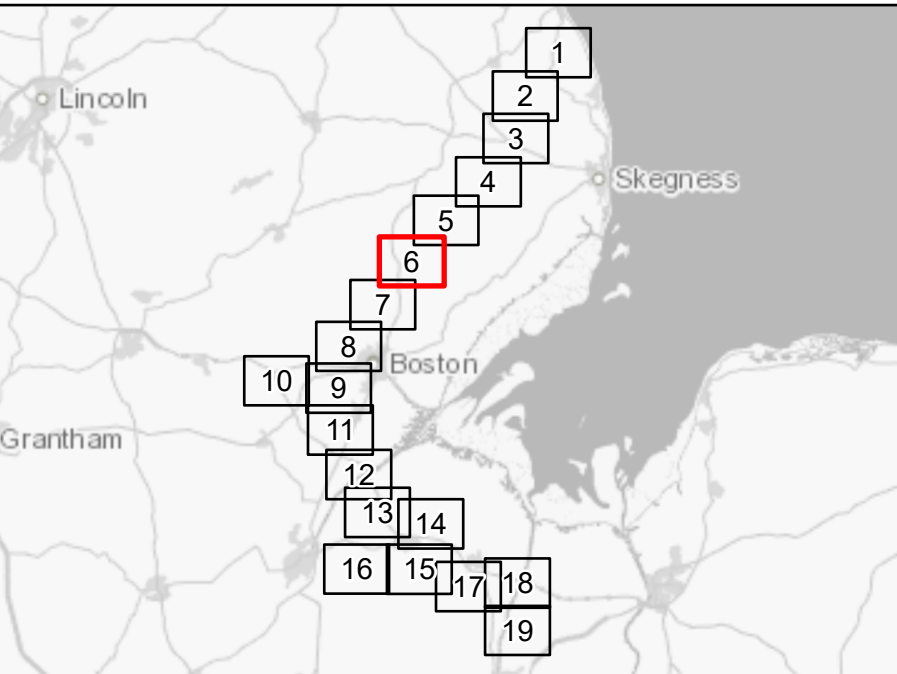
- Draft Order Limits
- Sheet outline



Notes

This drawing is scaled at paper size A1, therefore any prints taken at smaller sizes will affect accuracy of the measurement units and should not be scaled against.

This sheet is in the following Local Authority areas:
Counties: Lincolnshire
Districts: East Lindsey, Boston



Coordinate System: British National Grid
Sheet X Centroid Coordinate: 536586.64E Sheet Y Centroid Coordinate: 354631.08N



BACKGROUND MAPPING INFORMATION HAS BEEN REPRODUCED FROM THE ORDNANCE SURVEY BY PERMISSION OF ORDNANCE SURVEY OF THE CONTROLLER OF HIS MAJESTY'S STATIONERY OFFICE. © CROWN COPYRIGHT AND DATABASE RIGHT'S 2025. SERVICE LAYER CREDITS: GB BACKGROUND: CONTAINS OS DATA © CROWN COPYRIGHT AND DATABASE RIGHT 2025. CONTAINS DATA FROM OS ZOOMSTACK OS OPEN GREYSCALE: CONTAINS OS DATA © CROWN COPYRIGHT AND DATABASE RIGHT 2020

2ND	MAY 25	2ND ISSUE	CF	RM	LP
1ST	MAY 25	1ST ISSUE	CF	RM	LP
Issue	Date	Remarks	Drawn	Checked	Approved

Title

EASTERN GREEN LINK (EGL) 3 & EGL 4
LOCATION PLAN (ONSHORE)
SHEET 6 OF 19

nationalgrid

Application Number

EN0210003

National Grid Drawing Reference

S42/OLP/PS/0006

Scale	Sheet Size	Sheet	Issue
1:10,000	A1	SHEET 6 OF 19	2ND



EASTERN GREEN LINK (EGL) 3 & EGL 4
LOCATION PLAN (ONSHORE)
SHEET 7 OF 19

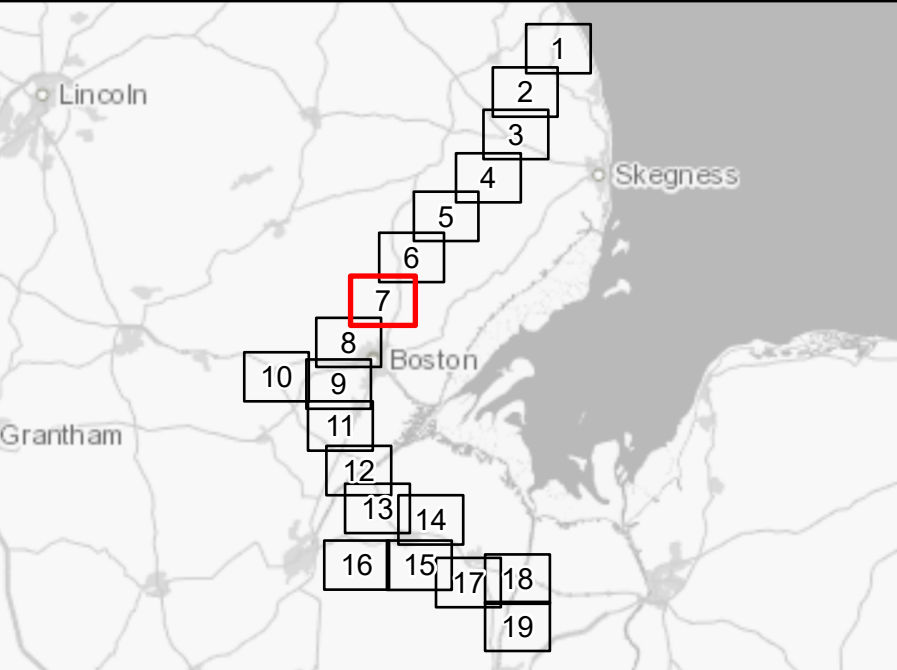
Legend

- Draft Order Limits
- Sheet outline

Notes

This drawing is scaled at paper size A1, therefore any prints taken at smaller sizes will affect accuracy of the measurement units and should not be scaled against.

This sheet is in the following Local Authority areas:
Counties: Lincolnshire
Districts: East Lindsey, Boston



Coordinate System: British National Grid
Sheet X Centroid Coordinate: 533536.67E Sheet Y Centroid Coordinate: 350049.21N



BACKGROUND MAPPING INFORMATION HAS BEEN REPRODUCED FROM THE ORDNANCE SURVEY BY PERMISSION OF ORDNANCE SURVEY OF THE CONTROLLER OF HIS MAJESTY'S STATIONERY OFFICE. © CROWN COPYRIGHT AND DATABASE RIGHT'S 2025. SERVICE LAYER CREDITS: GB BACKGROUND: CONTAINS OS DATA © CROWN COPYRIGHT AND DATABASE RIGHT 2025. CONTAINS DATA FROM OS ZOOMSTACK OS OPEN GREYSCALE: CONTAINS OS DATA © CROWN COPYRIGHT AND DATABASE RIGHT 2020

2ND	MAY 25	2ND ISSUE	CF	RM	LP
1ST	MAY 25	1ST ISSUE	CF	RM	LP
Issue	Date	Remarks	Drawn	Checked	Approved

Title

EASTERN GREEN LINK (EGL) 3 & EGL 4
LOCATION PLAN (ONSHORE)
SHEET 7 OF 19

nationalgrid


Application Number

EN0210003

National Grid Drawing Reference

S42/OLP/PS/0007

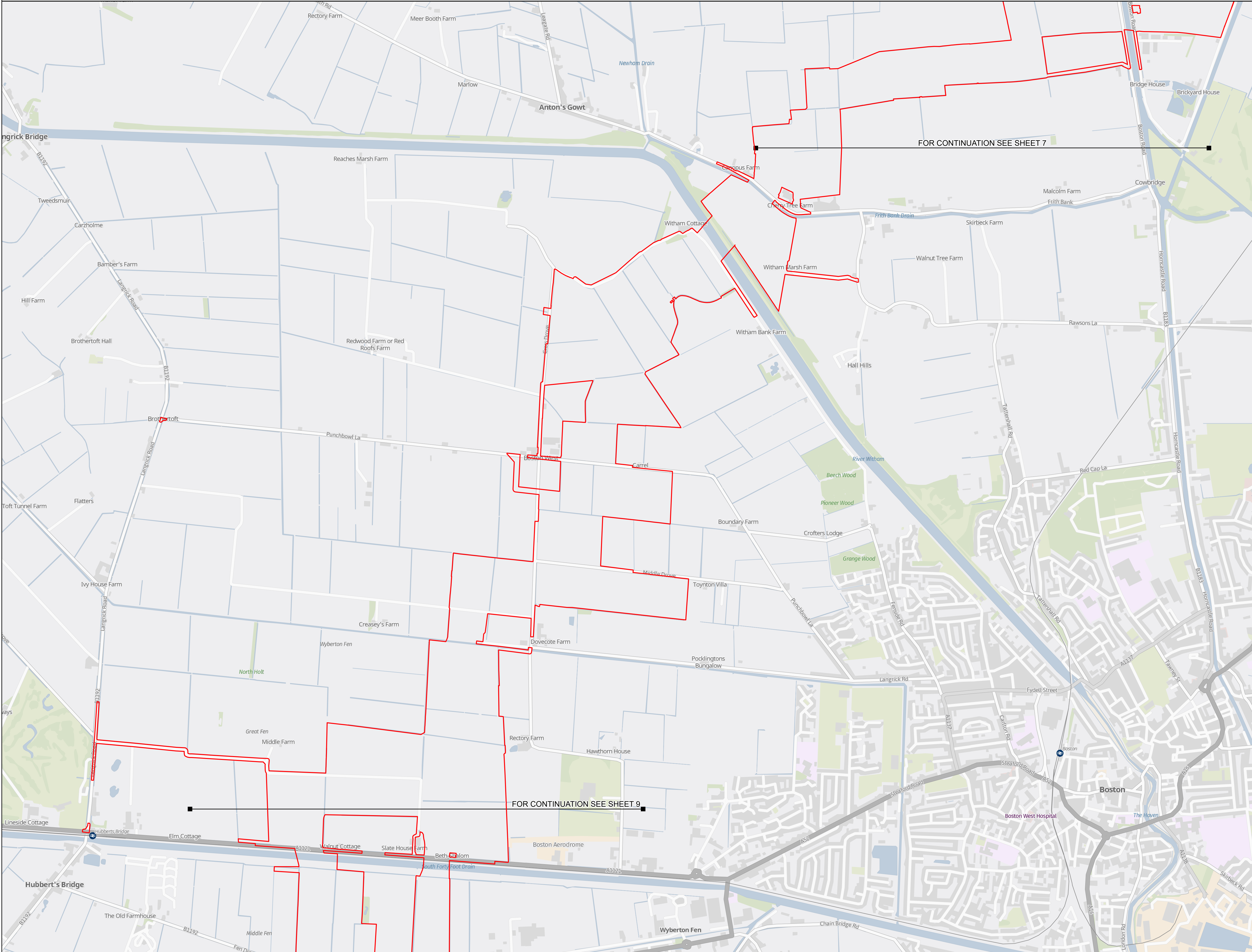
Scale	Sheet Size	Sheet	Issue
1:10,000	A1	SHEET 7 OF 19	2ND



EASTERN GREEN LINK (EGL) 3 & EGL 4
LOCATION PLAN (ONSHORE)
SHEET 8 OF 19

Legend

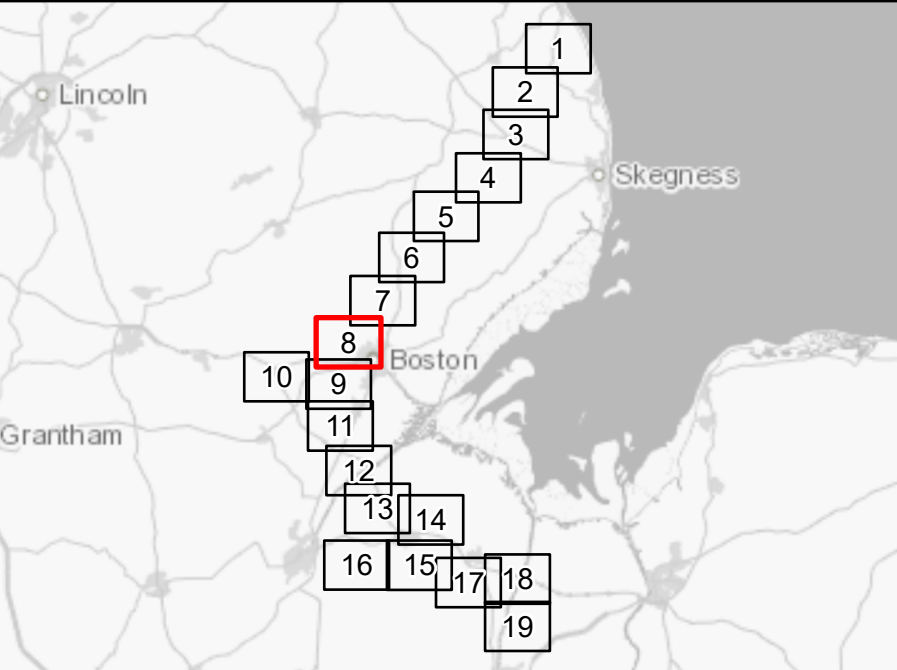
- Draft Order Limits
- Sheet outline



Notes

This drawing is scaled at paper size A1, therefore any prints taken at smaller sizes will affect accuracy of the measurement units and should not be scaled against.

This sheet is in the following Local Authority areas:
Counties: Lincolnshire
Districts: East Lindsey, Boston



Coordinate System: British National Grid
Sheet X Centroid Coordinate: 529914.36E Sheet Y Centroid Coordinate: 345638.61N



BACKGROUND MAPPING INFORMATION HAS BEEN REPRODUCED FROM THE ORDNANCE SURVEY BY PERMISSION OF ORDNANCE SURVEY OF THE CONTROLLER OF HIS MAJESTY'S STATIONERY OFFICE. © CROWN COPYRIGHT AND DATABASE RIGHT'S 2025. SERVICE LAYER CREDITS: GB BACKGROUND: CONTAINS OS DATA © CROWN COPYRIGHT AND DATABASE RIGHT 2025. CONTAINS DATA FROM OS ZOOMSTACK OS OPEN GREYSCALE: CONTAINS OS DATA © CROWN COPYRIGHT AND DATABASE RIGHT 2020

2ND	MAY 25	2ND ISSUE	CF	RM	LP
1ST	MAY 25	1ST ISSUE	CF	RM	LP
Issue	Date	Remarks	Drawn	Checked	Approved

Title

EASTERN GREEN LINK (EGL) 3 & EGL 4
LOCATION PLAN (ONSHORE)
SHEET 8 OF 19

nationalgrid


Application Number

EN0210003

National Grid Drawing Reference

S42/OLP/PS/0008

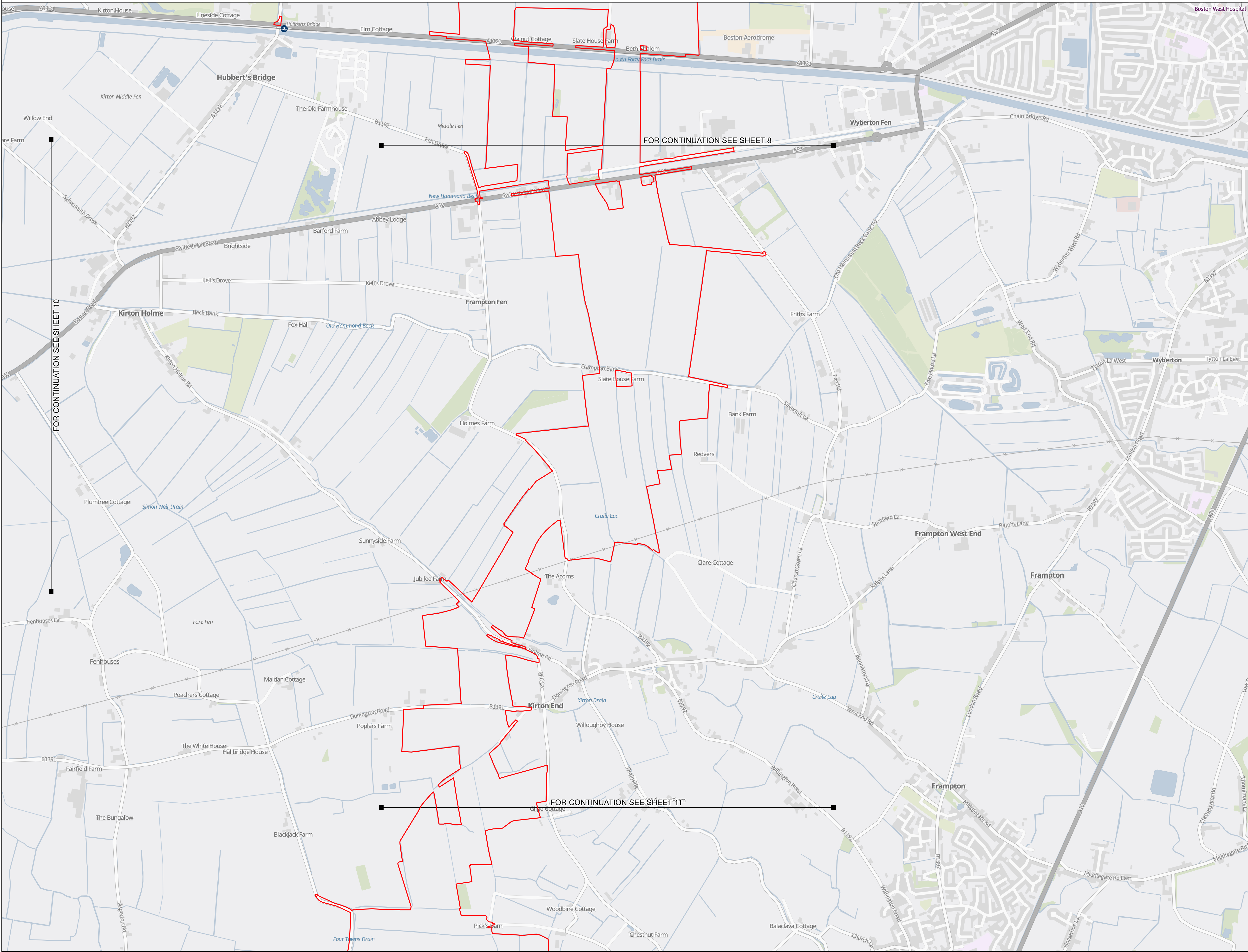
Scale	Sheet Size	Sheet	Issue
1:10,000	A1	SHEET 8 OF 19	2ND



EASTERN GREEN LINK (EGL) 3 & EGL 4
LOCATION PLAN (ONSHORE)
SHEET 9 OF 19

Legend

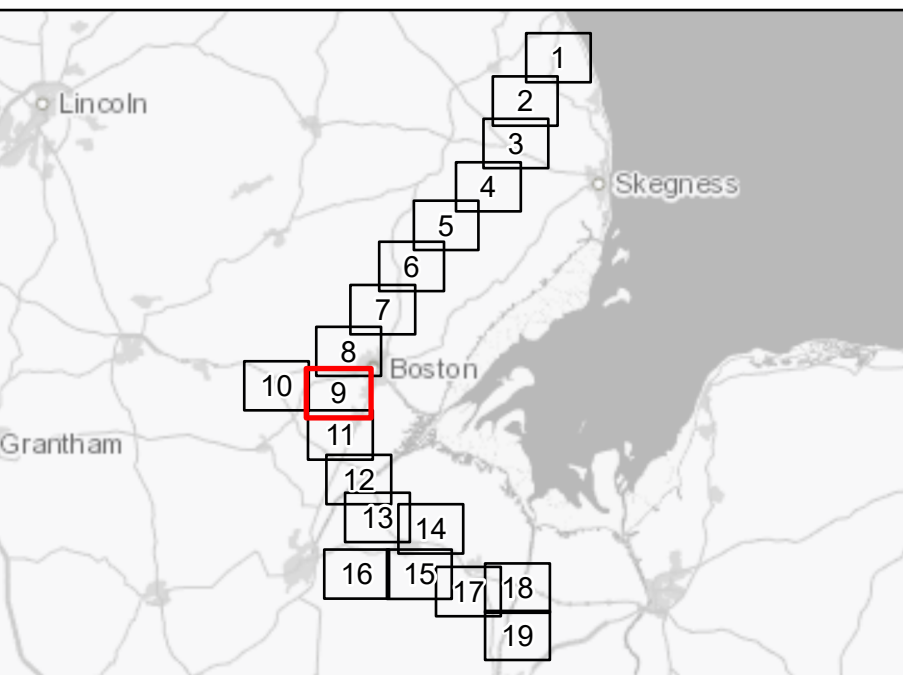
- Draft Order Limits
- Sheet outline



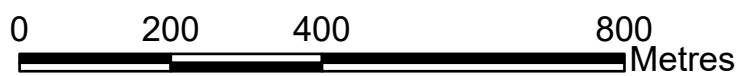
Notes

This drawing is scaled at paper size A1, therefore any prints taken at smaller sizes will affect accuracy of the measurement units and should not be scaled against.

This sheet is in the following Local Authority areas:
Counties: Lincolnshire
Districts: Boston



Coordinate System: British National Grid
Sheet X Centroid Coordinate: 528861.33E Sheet Y Centroid Coordinate: 341209.69N



BACKGROUND MAPPING INFORMATION HAS BEEN REPRODUCED FROM THE ORDNANCE SURVEY BY PERMISSION OF ORDNANCE SURVEY OF THE CONTROLLER OF HIS MAJESTY'S STATIONERY OFFICE. © CROWN COPYRIGHT AND DATABASE RIGHTS 2025. SERVICE LAYER CREDITS: GB
BACKGROUND: CONTAINS OS DATA © CROWN COPYRIGHT AND DATABASE RIGHT 2025
CONTAINS DATA FROM OS ZOOMSTACK
OS OPEN GREYSCALE: CONTAINS OS DATA © CROWN COPYRIGHT AND DATABASE RIGHT 2020

2ND	MAY 25	2ND ISSUE	CF	RM	LP
1ST	MAY 25	1ST ISSUE	CF	RM	LP
Issue	Date	Remarks	Drawn	Checked	Approved

Title

EASTERN GREEN LINK (EGL) 3 & EGL 4
LOCATION PLAN (ONSHORE)
SHEET 9 OF 19

nationalgrid

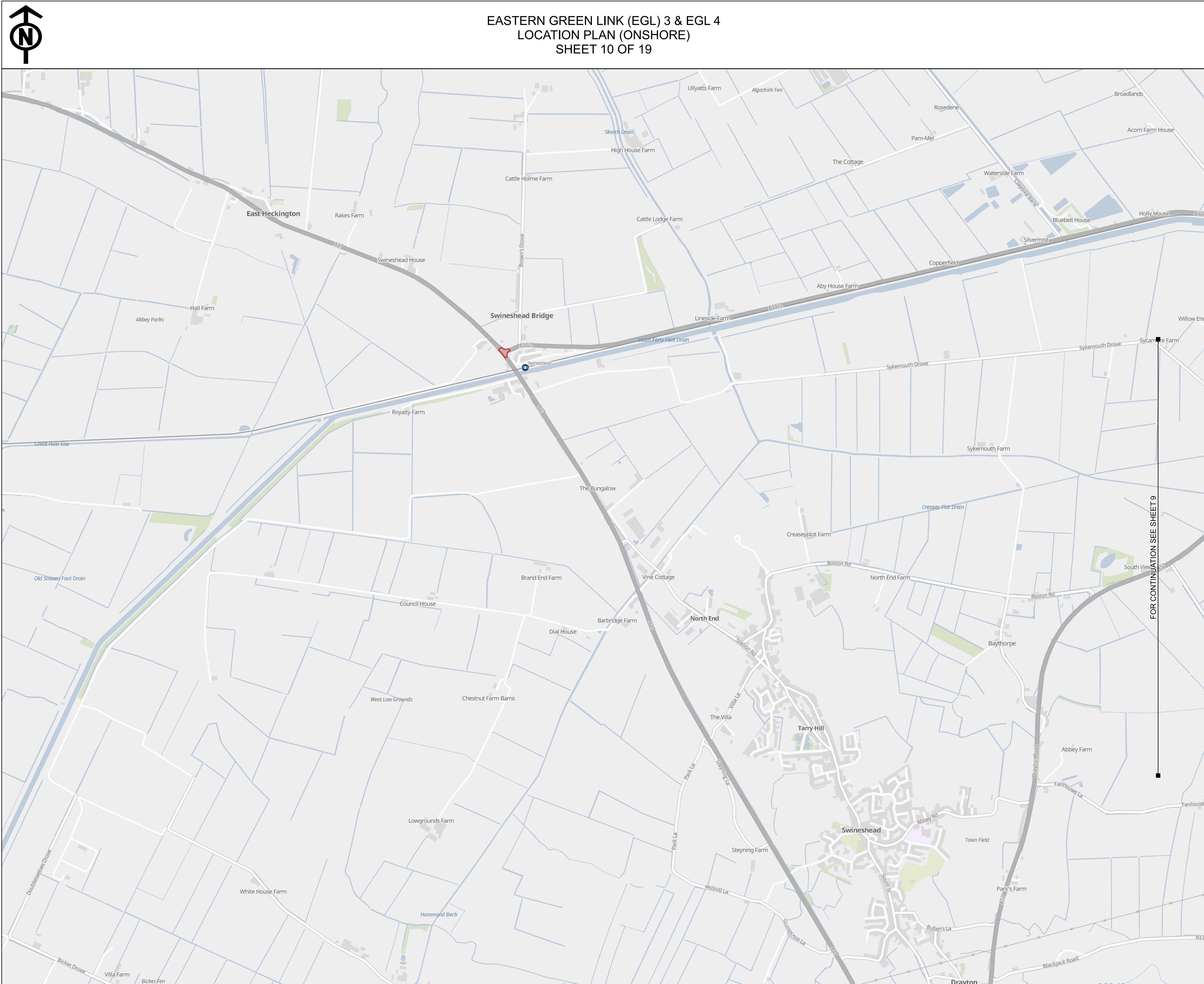
Application Number

EN0210003

National Grid Drawing Reference

S42/OLP/PS/0009

Scale	Sheet Size	Sheet	Issue
1:10,000	A1	SHEET 9 OF 19	2ND

[illegible]

Legend

☐ Draft Order Limits

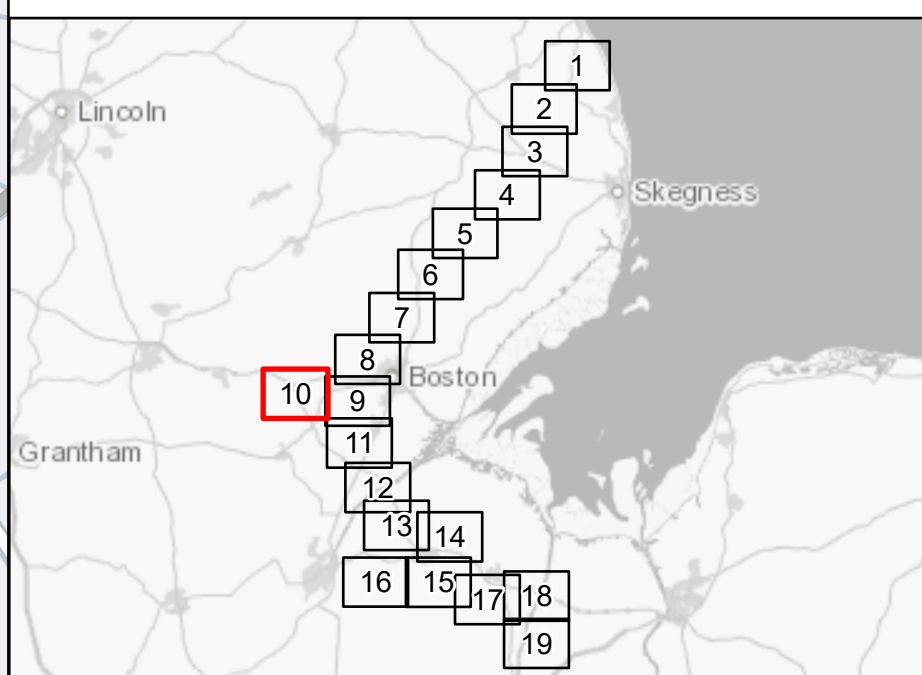
■—■ Sheet cutline

Notes

Notes

This drawing is scaled at paper size A1, therefore any prints taken at smaller sizes will affect accuracy of the measurement units and should not be scaled against.

This sheet is in the following Local Authority areas:
Counties: Lincolnshire
Districts: Boston, North Kesteven



Coordinate System: British National Grid
Sheet X Centroid Coordinate: 522280.22E Sheet Y Centroid Coordinate: 341997.29N



BACKGROUND MAPPING INFORMATION HAS BEEN REPRODUCED FROM THE ORDNANCE SURVEY BY PERMISSION OF ORDNANCE SURVEY OF THE CONTROLLER OF HIS MAJESTY'S STATIONERY OFFICE. © CROWN COPYRIGHT AND DATABASE RIGHTS 2025. SERVICE LAYER CREDITS: GB BACKGROUND: CONTAINS OS DATA © CROWN COPYRIGHT AND DATABASE RIGHT 2025 CONTAINS DATA FROM OS ZOOMSTACK OS OPEN GREYSCALE: CONTAINS OS DATA © CROWN COPYRIGHT AND DATABASE RIGHT 2020

2ND	MAY 25	2ND ISSUE	CF	RM	LP
1ST	MAY 25	1ST ISSUE	CF	RM	LP
Issue	Date	Remarks	Drawn	Checked	Approved

Title

EASTERN GREEN LINK (EGL) 3 & EGL 4
LOCATION PLAN (ONSHORE)
SHEET 10 OF 19

nationalgrid


Application Number

EN0210003

National Grid Drawing Reference

S42/OLP/PS/0010

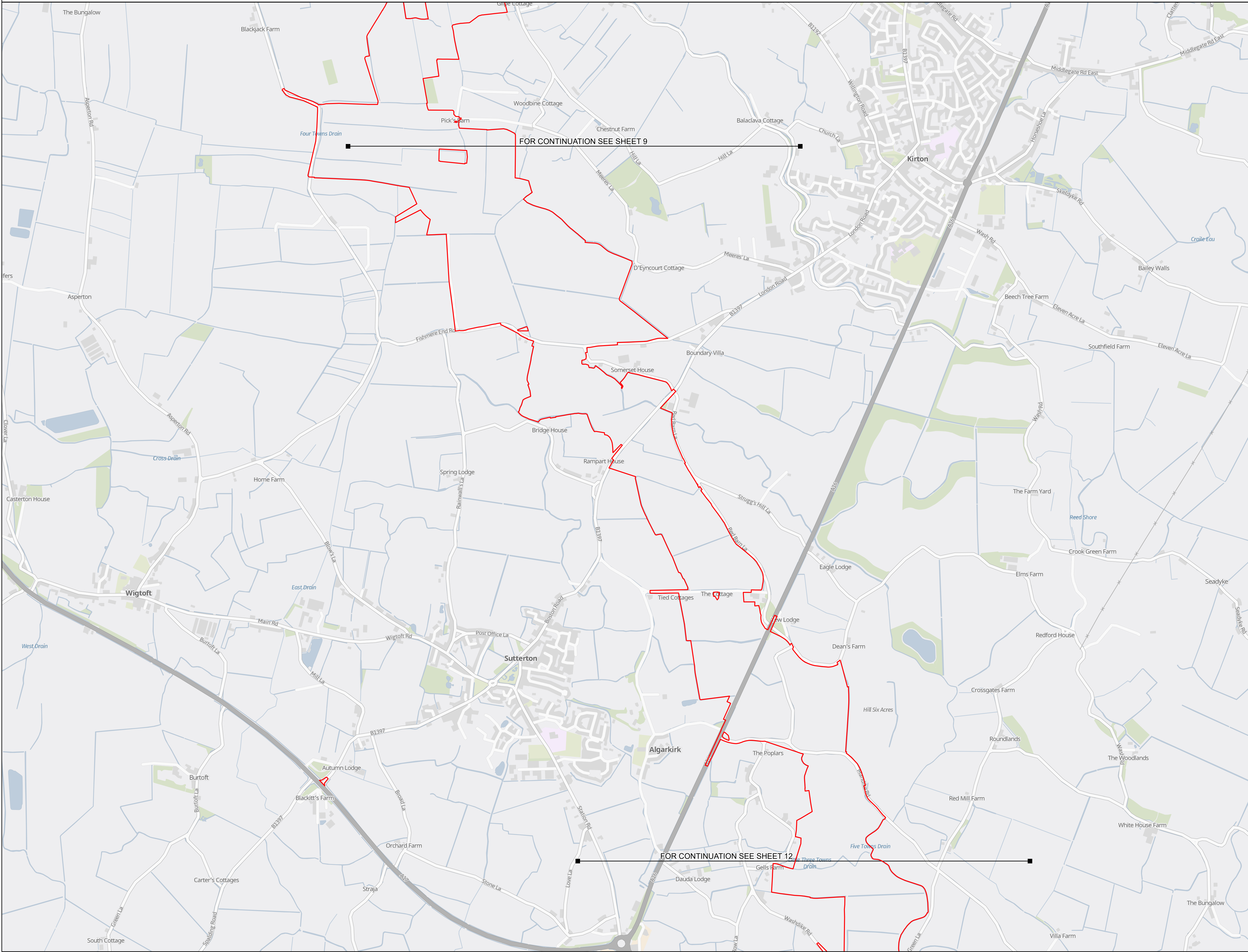
<u>Scale</u>	<u>Sheet Size</u>	<u>Sheet</u>	<u>Issue</u>
1:10,000	A1	SHEET 10 OF 19	2ND



EASTERN GREEN LINK (EGL) 3 & EGL 4
LOCATION PLAN (ONSHORE)
SHEET 11 OF 19

Legend

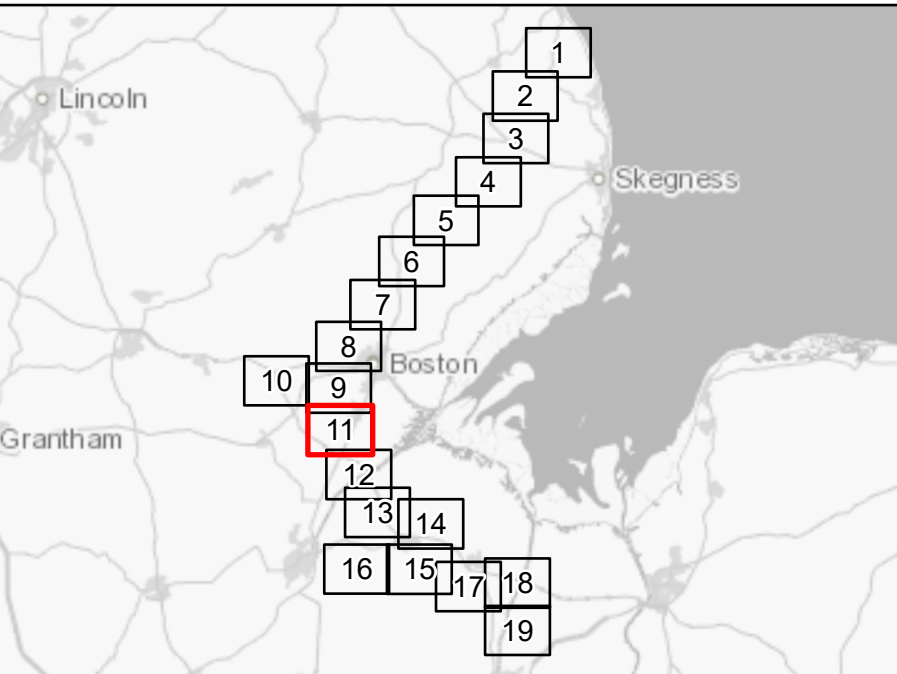
- Draft Order Limits
- Sheet outline



Notes

This drawing is scaled at paper size A1, therefore any prints taken at smaller sizes will affect accuracy of the measurement units and should not be scaled against.

This sheet is in the following Local Authority areas:
Counties: Lincolnshire
Districts: Boston



Coordinate System: British National Grid
Sheet X Centroid Coordinate: 529042.83E Sheet Y Centroid Coordinate: 336785.87N



BACKGROUND MAPPING INFORMATION HAS BEEN REPRODUCED FROM THE ORDNANCE SURVEY BY PERMISSION OF ORDNANCE SURVEY OF THE CONTROLLER OF HIS MAJESTY'S STATIONERY OFFICE. © CROWN COPYRIGHT AND DATABASE RIGHTS 2025. SERVICE LAYER CREDITS: GB BACKGROUND: CONTAINS OS DATA © CROWN COPYRIGHT AND DATABASE RIGHT 2025. CONTAINS DATA FROM OS ZOOMSTACK OS OPEN GREYSCALE: CONTAINS OS DATA © CROWN COPYRIGHT AND DATABASE RIGHT 2020

2ND	MAY 25	2ND ISSUE	CF	RM	LP
1ST	MAY 25	1ST ISSUE	CF	RM	LP
Issue	Date	Remarks	Drawn	Checked	Approved

Title

EASTERN GREEN LINK (EGL) 3 & EGL 4
LOCATION PLAN (ONSHORE)
SHEET 11 OF 19

nationalgrid


Application Number

EN0210003

National Grid Drawing Reference

S42/OLP/PS/0011

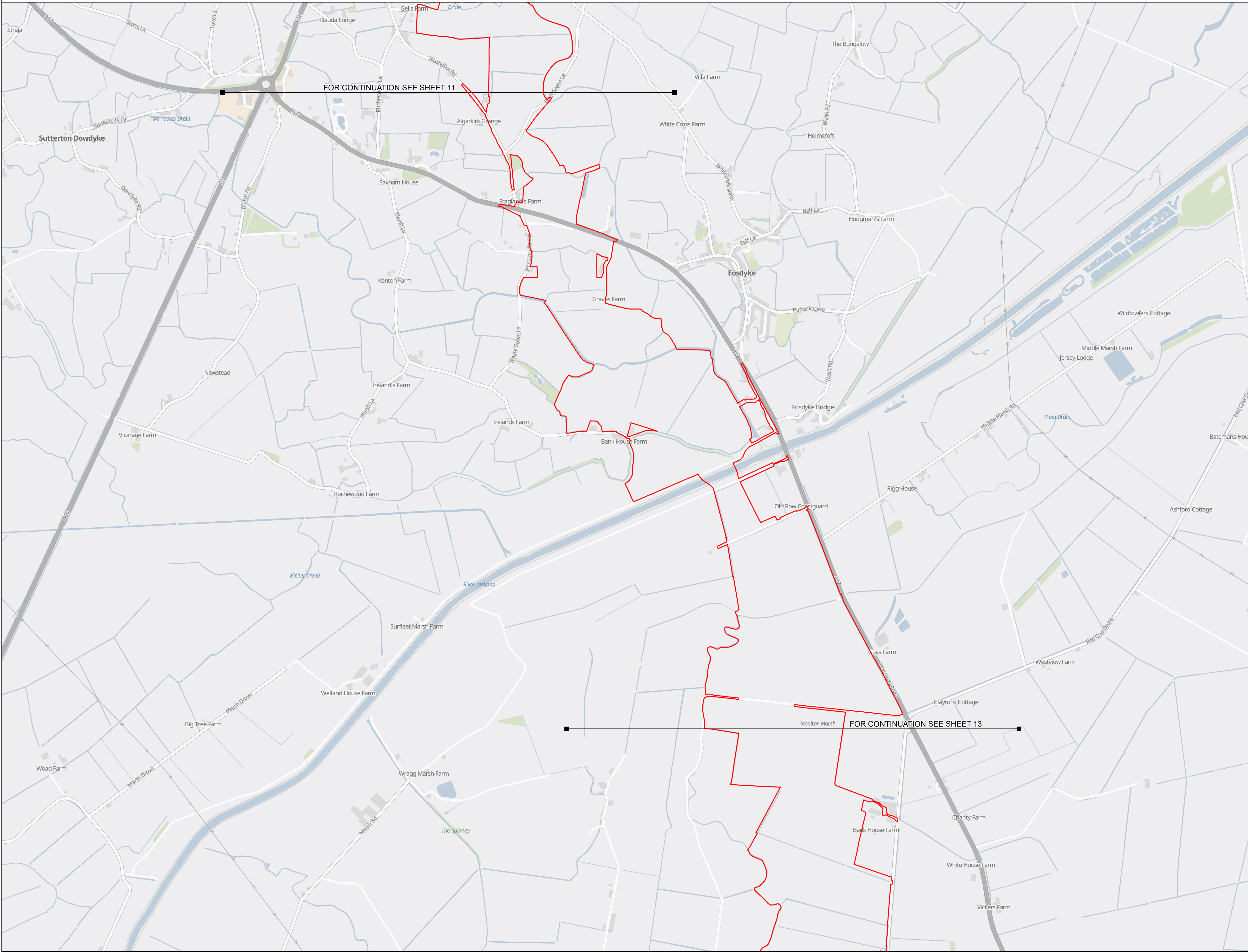
Scale	Sheet Size	Sheet	Issue
1:10,000	A1	SHEET 11 OF 19	2ND



EASTERN GREEN LINK (EGL) 3 & EGL 4
LOCATION PLAN (ONSHORE)
SHEET 12 OF 19

Legend

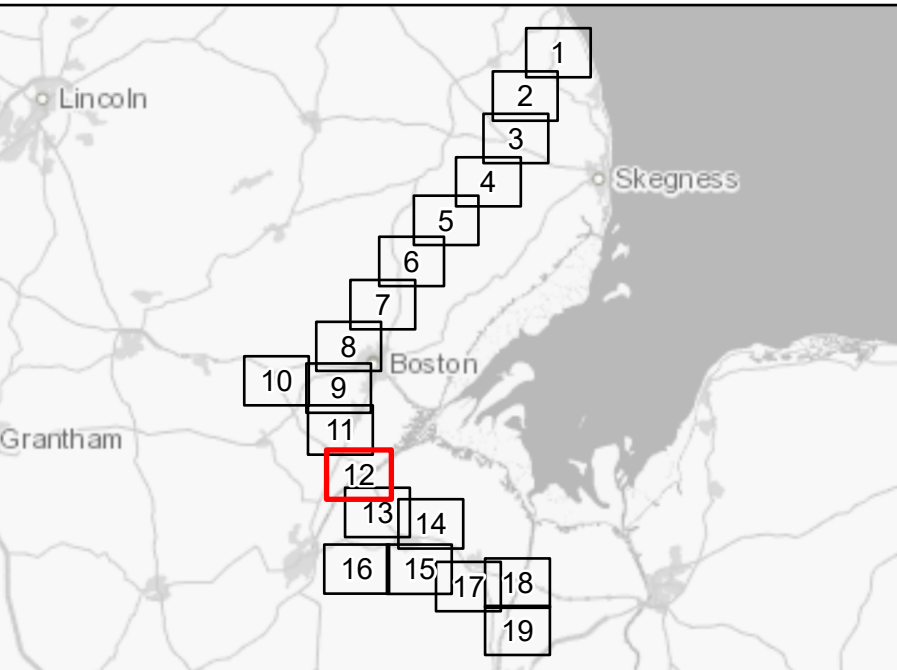
- Draft Order Limits
- Sheet outline



Notes

This drawing is scaled at paper size A1, therefore any prints taken at smaller sizes will affect accuracy of the measurement units and should not be scaled against.

This sheet is in the following Local Authority areas:
Counties: Lincolnshire
Districts: Boston, South Holland



Coordinate System: British National Grid
Sheet X Centroid Coordinate: 530995.2E Sheet Y Centroid Coordinate: 332067.4N



BACKGROUND MAPPING INFORMATION HAS BEEN REPRODUCED FROM THE ORDNANCE SURVEY BY PERMISSION OF ORDNANCE SURVEY OF THE CONTROLLER OF HIS MAJESTY'S STATIONERY OFFICE. © CROWN COPYRIGHT AND DATABASE RIGHT'S 2025. SERVICE LAYER CREDITS: GB BACKGROUND: CONTAINS OS DATA © CROWN COPYRIGHT AND DATABASE RIGHT 2025. CONTAINS DATA FROM OS ZOOMSTACK OS OPEN GREYSCALE: CONTAINS OS DATA © CROWN COPYRIGHT AND DATABASE RIGHT 2020


2ND	MAY 25	2ND ISSUE	CF	RM	LP
1ST	MAY 25	1ST ISSUE	CF	RM	LP
Issue	Date	Remarks	Drawn	Checked	Approved

Title

EASTERN GREEN LINK (EGL) 3 & EGL 4
LOCATION PLAN (ONSHORE)
SHEET 12 OF 19

nationalgrid

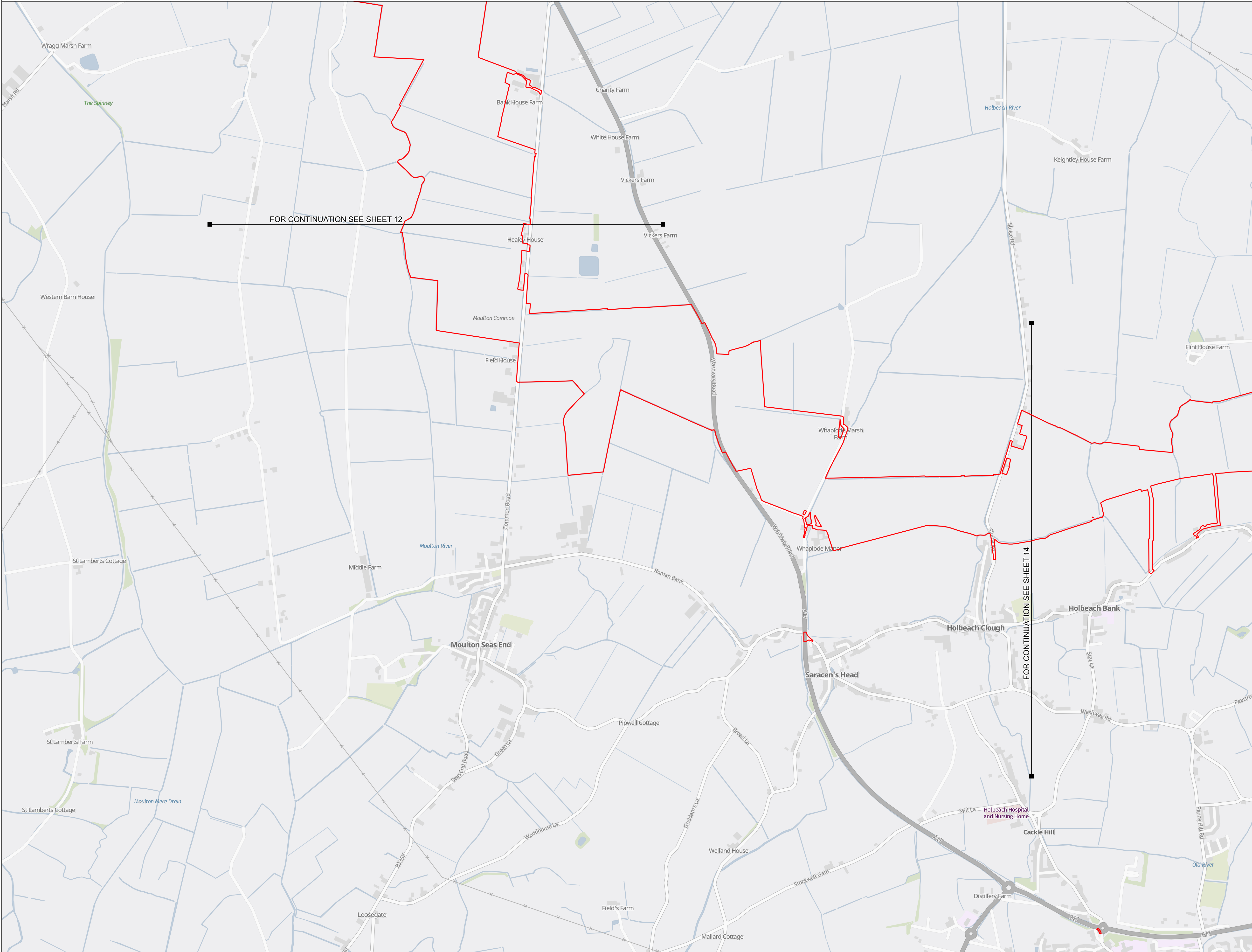
Application Number			
EN0210003			
National Grid Drawing Reference			
S42/OLP/PS/0012			
Scale	Sheet Size	Sheet	Issue
1:10,000	A1	SHEET 12 OF 19	2ND



EASTERN GREEN LINK (EGL) 3 & EGL 4
LOCATION PLAN (ONSHORE)
SHEET 13 OF 19

Legend

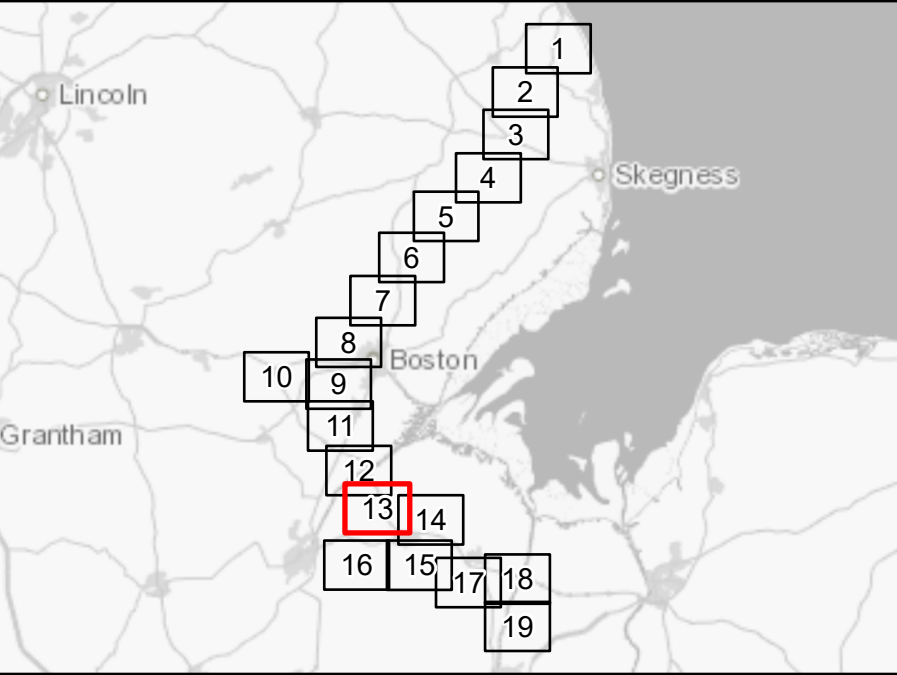
- Draft Order Limits
- Sheet outline



Notes

This drawing is scaled at paper size A1, therefore any prints taken at smaller sizes will affect accuracy of the measurement units and should not be scaled against.

This sheet is in the following Local Authority areas:
Counties: Lincolnshire
Districts: South Holland



Coordinate System: British National Grid
Sheet X Centroid Coordinate: 532958.72E Sheet Y Centroid Coordinate: 328075.32N



BACKGROUND MAPPING INFORMATION HAS BEEN REPRODUCED FROM THE ORDNANCE SURVEY BY PERMISSION OF ORDNANCE SURVEY OF THE CONTROLLER OF HIS MAJESTY'S STATIONERY OFFICE. © CROWN COPYRIGHT AND DATABASE RIGHTS 2025. SERVICE LAYER CREDITS: GB BACKGROUND: CONTAINS OS DATA © CROWN COPYRIGHT AND DATABASE RIGHT 2025. CONTAINS DATA FROM OS 200MSTACK OS OPEN GREYSKALE: CONTAINS OS DATA © CROWN COPYRIGHT AND DATABASE RIGHT 2020

2ND	MAY 25	2ND ISSUE	CF	RM	LP
1ST	MAY 25	1ST ISSUE	CF	RM	LP
Issue	Date	Remarks	Drawn	Checked	Approved

Title

EASTERN GREEN LINK (EGL) 3 & EGL 4
LOCATION PLAN (ONSHORE)
SHEET 13 OF 19

nationalgrid


Application Number

EN0210003

National Grid Drawing Reference

S42/OLP/PS/0013

Scale	Sheet Size	Sheet	Issue
1:10,000	A1	SHEET 13 OF 19	2ND



EASTERN GREEN LINK (EGL) 3 & EGL 4
LOCATION PLAN (ONSHORE)
SHEET 14 OF 19

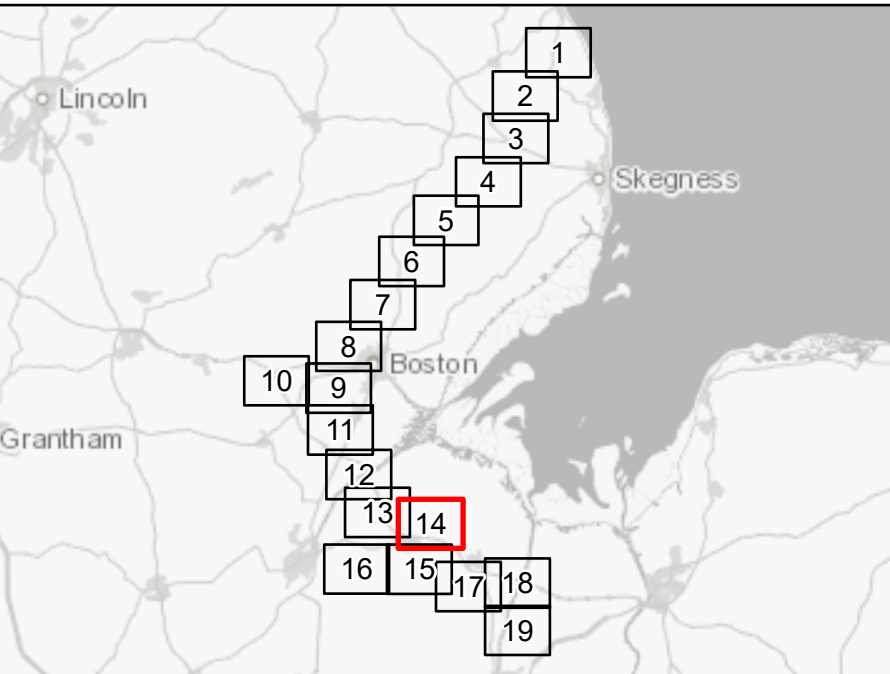
Legend

- Draft Order Limits
- Sheet outline

Notes

This drawing is scaled at paper size A1, therefore any prints taken at smaller sizes will affect accuracy of the measurement units and should not be scaled against.

This sheet is in the following Local Authority areas:
Counties: Lincolnshire
Districts: South Holland



Coordinate System: British National Grid
Sheet X Centroid Coordinate: 538599.75E Sheet Y Centroid Coordinate: 326857.67N



BACKGROUND MAPPING INFORMATION HAS BEEN REPRODUCED FROM THE ORDNANCE SURVEY BY PERMISSION OF ORDNANCE SURVEY OF THE CONTROLLER OF HIS MAJESTY'S STATIONERY OFFICE. © CROWN COPYRIGHT AND DATABASE RIGHTS 2025. SERVICE LAYER CREDITS: GB BACKGROUND: CONTAINS OS DATA © CROWN COPYRIGHT AND DATABASE RIGHT 2025. CONTAINS DATA FROM OS ZOOMSTACK OS OPEN GREYSCALE: CONTAINS OS DATA © CROWN COPYRIGHT AND DATABASE RIGHT 2020


2ND	MAY 25	2ND ISSUE	CF	RM	LP
1ST	MAY 25	1ST ISSUE	CF	RM	LP
Issue	Date	Remarks	Drawn	Checked	Approved

Title

EASTERN GREEN LINK (EGL) 3 & EGL 4
LOCATION PLAN (ONSHORE)
SHEET 14 OF 19

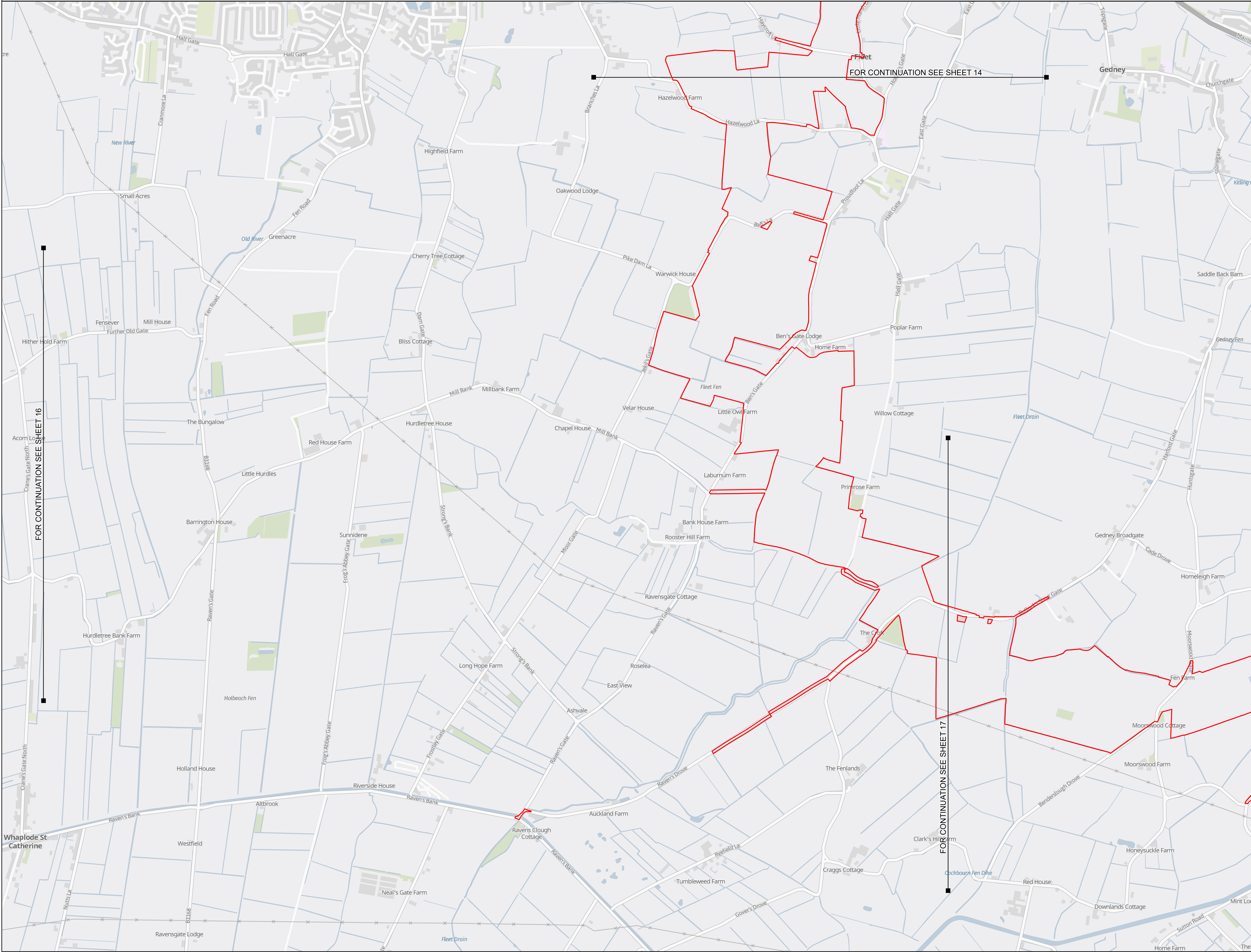
nationalgrid

Application Number			
EN0210003			
National Grid Drawing Reference			
S42/OLP/PS/0014			
Scale	Sheet Size	Sheet	Issue
1:10,000	A1	SHEET 14 OF 19	2ND



EASTERN GREEN LINK (EGL) 3 & EGL 4
LOCATION PLAN (ONSHORE)
SHEET 15 OF 19

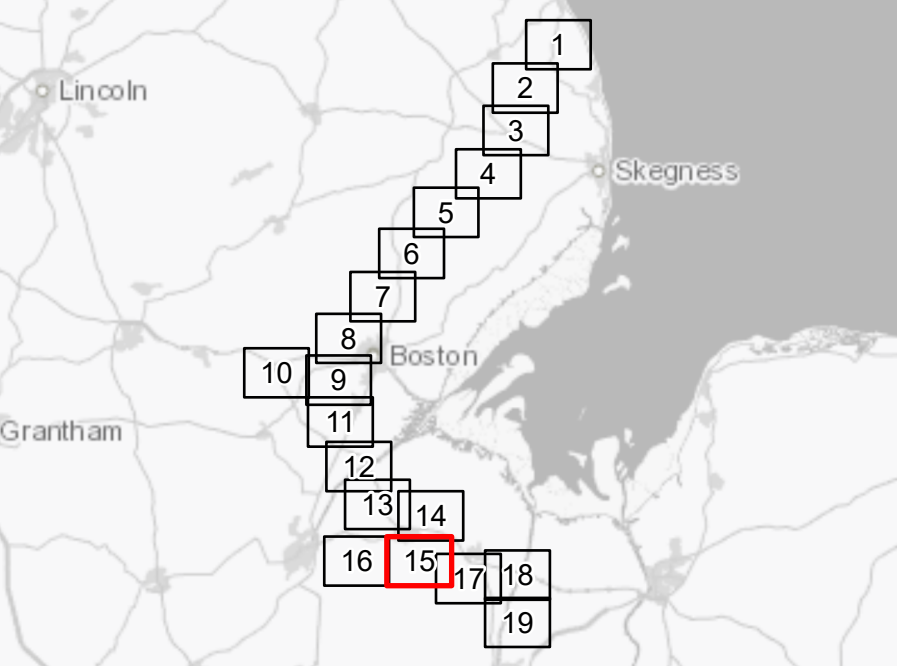
- Legend**
- Draft Order Limits
 - Sheet outline



Notes

This drawing is scaled at paper size A1, therefore any prints taken at smaller sizes will affect accuracy of the measurement units and should not be scaled against.

This sheet is in the following Local Authority areas:
Counties: Lincolnshire
Districts: South Holland



Coordinate System: British National Grid
Sheet X Centroid Coordinate: 537394.94E Sheet Y Centroid Coordinate: 322060.68N



BACKGROUND MAPPING INFORMATION HAS BEEN REPRODUCED FROM THE ORDNANCE SURVEY BY PERMISSION OF ORDNANCE SURVEY OF THE CONTROLLER OF HIS MAJESTY'S STATIONERY OFFICE. © CROWN COPYRIGHT AND DATABASE RIGHTS 2025. SERVICE LAYER CREDITS: GB BACKGROUND: CONTAINS OS DATA © CROWN COPYRIGHT AND DATABASE RIGHT 2025. CONTAINS DATA FROM OS ZOOMSTACK OS OPEN GREYSCALE: CONTAINS OS DATA © CROWN COPYRIGHT AND DATABASE RIGHT 2020


2ND	MAY 25	2ND ISSUE	CF	RM	LP
1ST	MAY 25	1ST ISSUE	CF	RM	LP
Issue	Date	Remarks	Drawn	Checked	Approved

Title

EASTERN GREEN LINK (EGL) 3 & EGL 4
LOCATION PLAN (ONSHORE)
SHEET 15 OF 19

nationalgrid

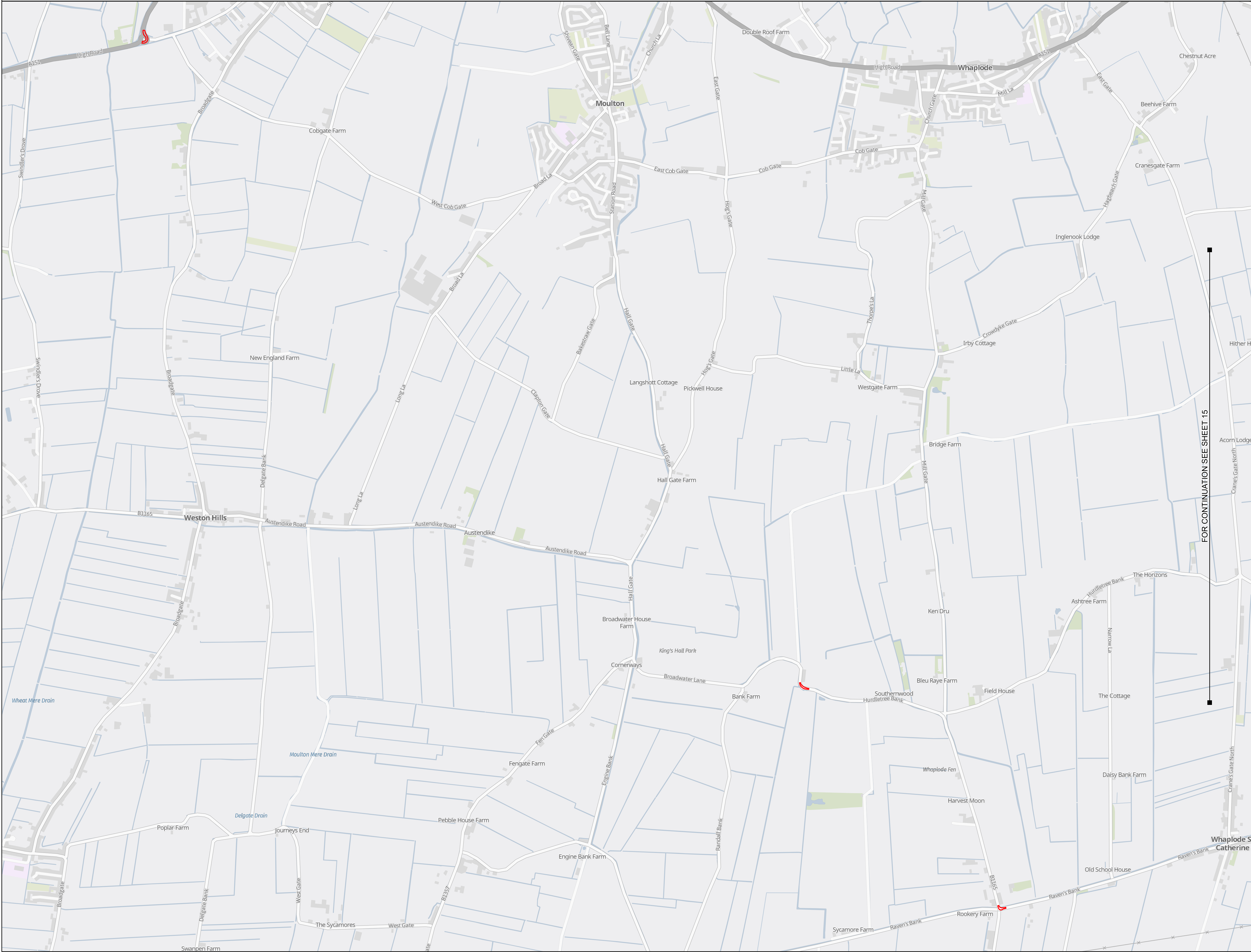
Application Number			
EN0210003			
National Grid Drawing Reference			
S42/OLP/PS/0015			
Scale	Sheet Size	Sheet	Issue
1:10,000	A1	SHEET 15 OF 19	2ND



EASTERN GREEN LINK (EGL) 3 & EGL 4
LOCATION PLAN (ONSHORE)
SHEET 16 OF 19

Legend

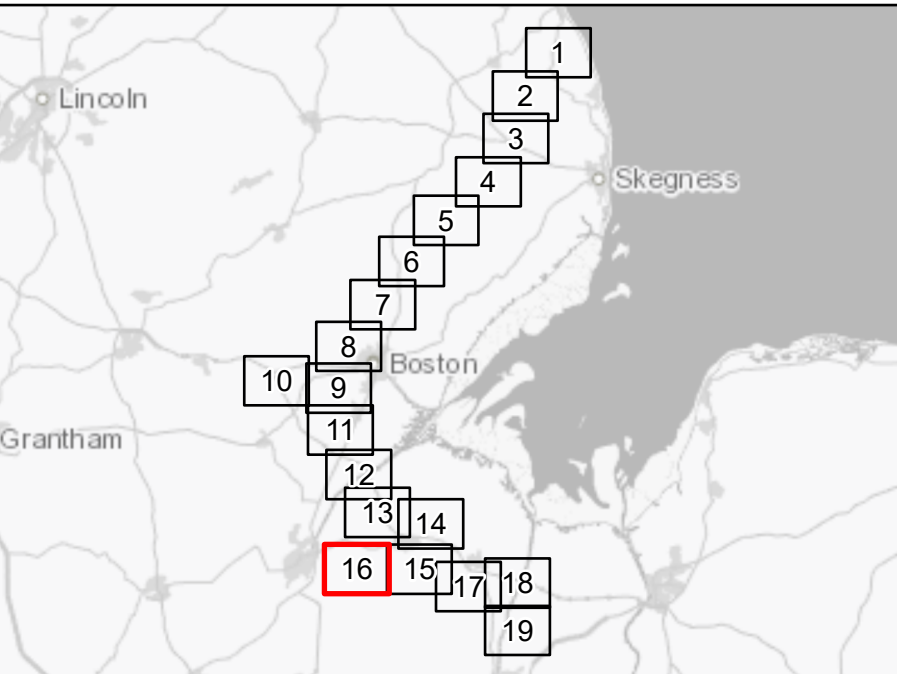
- Draft Order Limits
- Sheet outline



Notes

This drawing is scaled at paper size A1, therefore any prints taken at smaller sizes will affect accuracy of the measurement units and should not be scaled against.

This sheet is in the following Local Authority areas:
Counties: Lincolnshire
Districts: South Holland



Coordinate System: British National Grid
Sheet X Centroid Coordinate: 530770.97E Sheet Y Centroid Coordinate: 322071.69N



BACKGROUND MAPPING INFORMATION HAS BEEN REPRODUCED FROM THE ORDNANCE SURVEY BY PERMISSION OF ORDNANCE SURVEY OF THE CONTROLLER OF HIS MAJESTY'S STATIONERY OFFICE. © CROWN COPYRIGHT AND DATABASE RIGHT'S 2025. SERVICE LAYER CREDITS: GB BACKGROUND: CONTAINS OS DATA © CROWN COPYRIGHT AND DATABASE RIGHT 2025. CONTAINS DATA FROM OS ZOOMSTACK OS OPEN GREYSCALE: CONTAINS OS DATA © CROWN COPYRIGHT AND DATABASE RIGHT 2020


2ND	MAY 25	2ND ISSUE	CF	RM	LP
1ST	MAY 25	1ST ISSUE	CF	RM	LP
Issue	Date	Remarks	Drawn	Checked	Approved

Title

EASTERN GREEN LINK (EGL) 3 & EGL 4
LOCATION PLAN (ONSHORE)
SHEET 16 OF 19

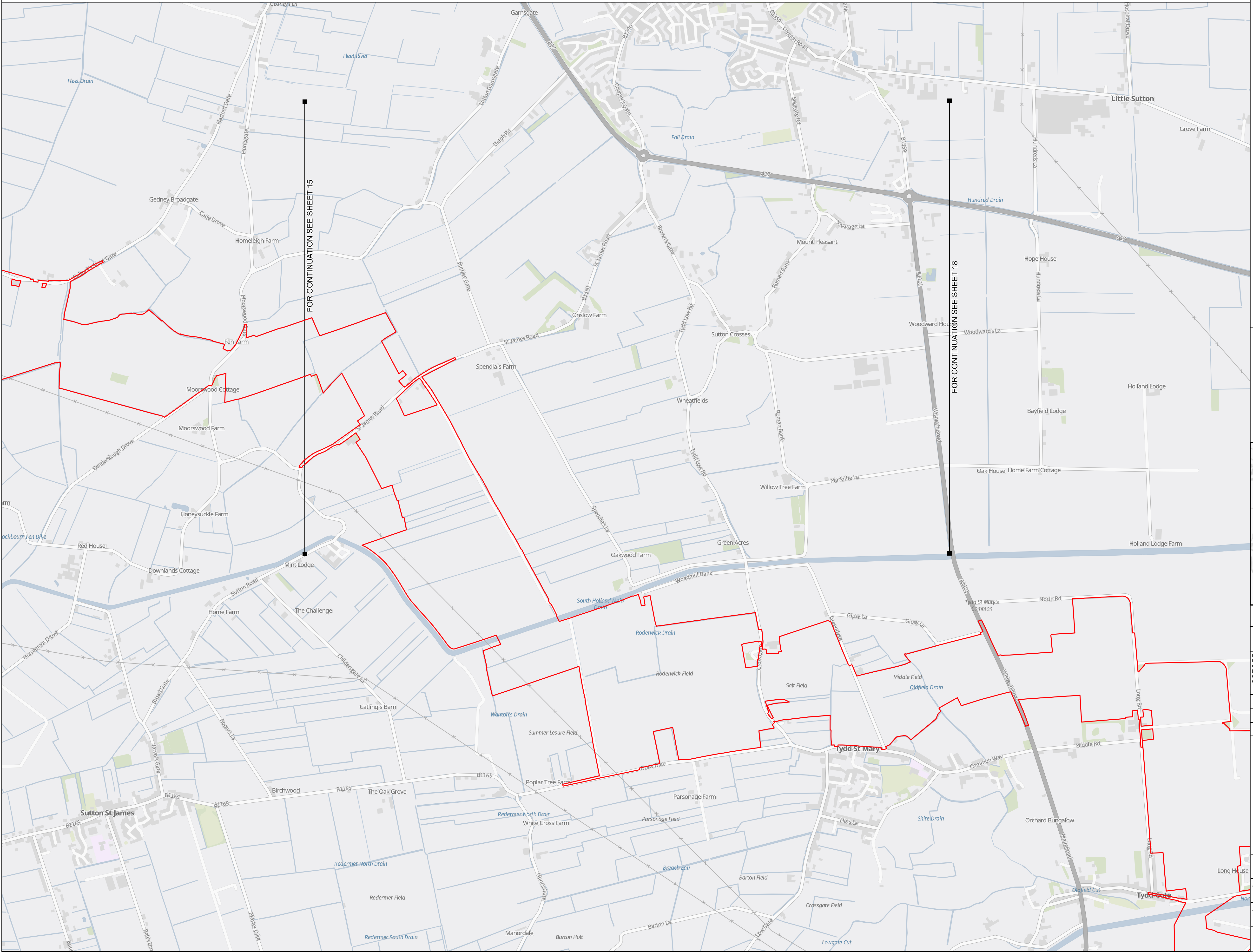
nationalgrid

Application Number			
EN0210003			
National Grid Drawing Reference			
S42/OLP/PS/0016			
Scale	Sheet Size	Sheet	Issue
1:10,000	A1	SHEET 16 OF 19	2ND



EASTERN GREEN LINK (EGL) 3 & EGL 4
LOCATION PLAN (ONSHORE)
SHEET 17 OF 19

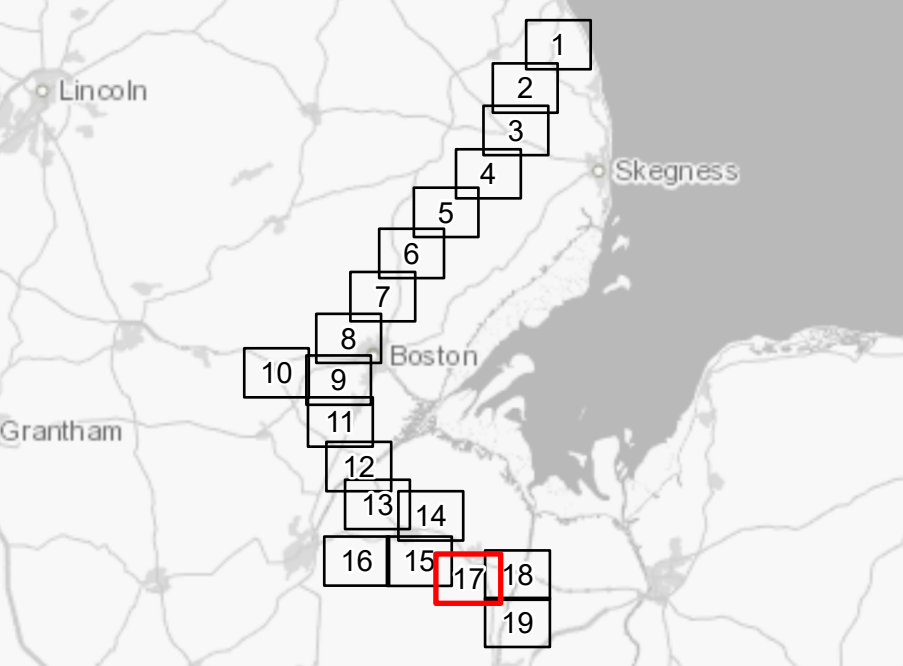
- Legend**
- Draft Order Limits
 - Sheet outline



Notes

This drawing is scaled at paper size A1, therefore any prints taken at smaller sizes will affect accuracy of the measurement units and should not be scaled against.

This sheet is in the following Local Authority areas:
Counties: Lincolnshire, Cambridgeshire
Districts: South Holland, Fenland



Coordinate System: British National Grid
Sheet X Centroid Coordinate: 542583.62E Sheet Y Centroid Coordinate: 320214.01N



BACKGROUND MAPPING INFORMATION HAS BEEN REPRODUCED FROM THE ORDNANCE SURVEY BY PERMISSION OF ORDNANCE SURVEY OF THE CONTROLLER OF HIS MAJESTY'S STATIONERY OFFICE. © CROWN COPYRIGHT AND DATABASE RIGHTS 2025. SERVICE LAYER CREDITS: GB BACKGROUND: CONTAINS OS DATA © CROWN COPYRIGHT AND DATABASE RIGHT 2025. CONTAINS DATA FROM OS ZOOMSTACK © CROWN COPYRIGHT AND DATABASE RIGHT 2025. OS OPEN GREYSCALE: CONTAINS OS DATA © CROWN COPYRIGHT AND DATABASE RIGHT 2020.


2ND	MAY 25	2ND ISSUE	CF	RM	LP
1ST	MAY 25	1ST ISSUE	CF	RM	LP
Issue	Date	Remarks	Drawn	Checked	Approved

Title

EASTERN GREEN LINK (EGL) 3 & EGL 4
LOCATION PLAN (ONSHORE)
SHEET 17 OF 19

nationalgrid

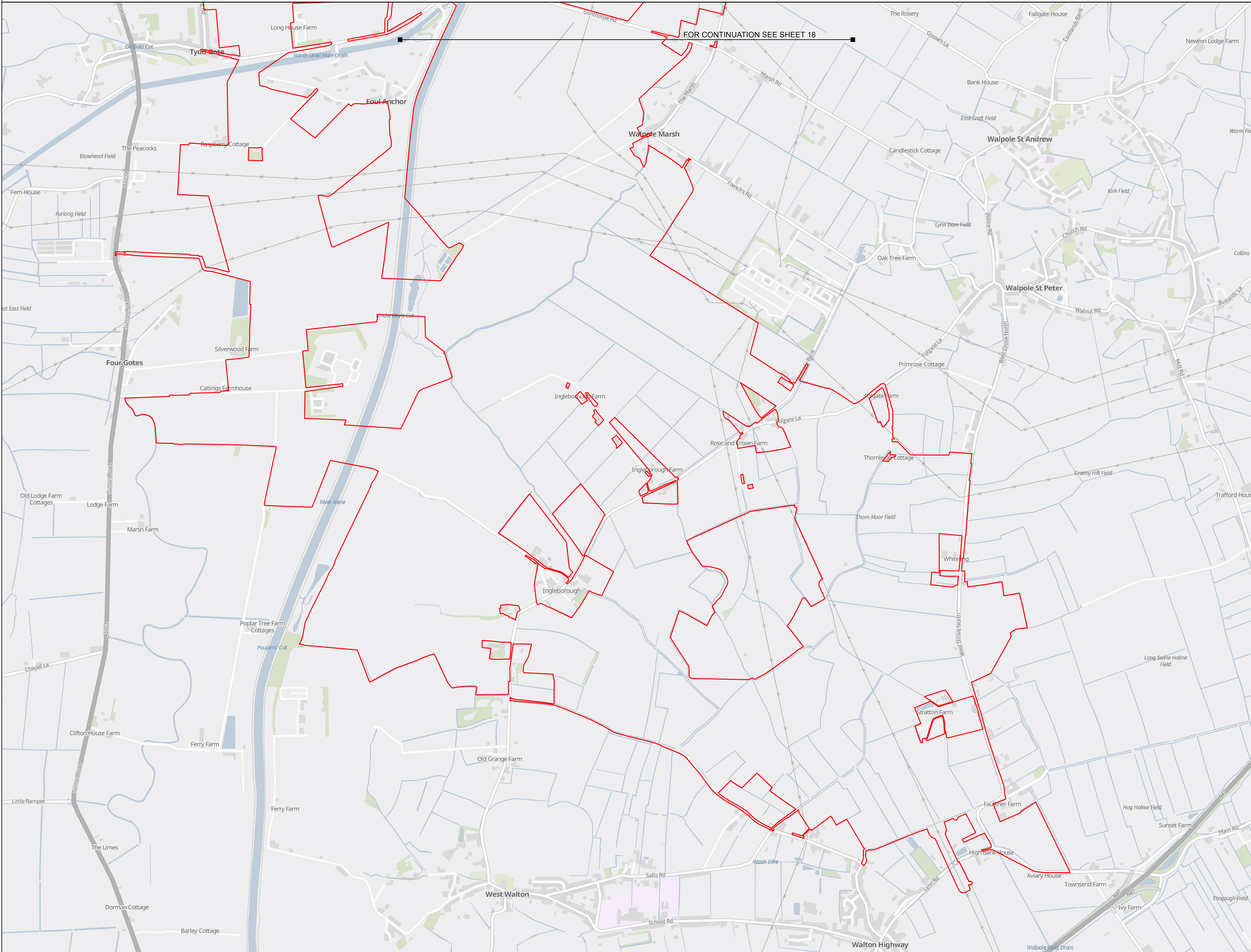
Application Number			
EN0210003			
National Grid Drawing Reference			
S42/OLP/PS/0017			
Scale	Sheet Size	Sheet	Issue
1:10,000	A1	SHEET 17 OF 19	2ND



EASTERN GREEN LINK (EGL) 3 & EGL 4
LOCATION PLAN (ONSHORE)
SHEET 19 OF 19

Legend

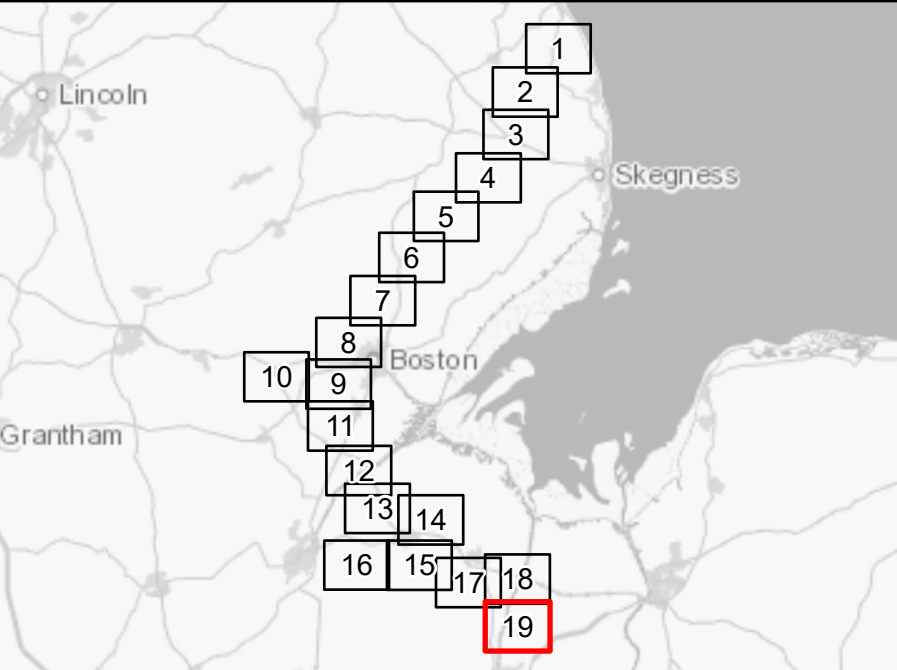
- Draft Order Limits
- Sheet outline



Notes

This drawing is scaled at paper size A1, therefore any prints taken at smaller sizes will affect accuracy of the measurement units and should not be scaled against.

This sheet is in the following Local Authority areas:
Counties: Lincolnshire, Cambridgeshire, Norfolk
Districts: South Holland, Fenland, King's Lynn and West Norfolk



Coordinate System: British National Grid
Sheet X Centroid Coordinate: 547784.93E Sheet Y Centroid Coordinate: 315582.69N



BACKGROUND MAPPING INFORMATION HAS BEEN REPRODUCED FROM THE ORDNANCE SURVEY BY PERMISSION OF ORDNANCE SURVEY OF THE CONTROLLER OF HIS MAJESTY'S STATIONERY OFFICE. © CROWN COPYRIGHT AND DATABASE RIGHTS 2025. SERVICE LAYER CREDITS: GB BACKGROUND: CONTAINS OS DATA © CROWN COPYRIGHT AND DATABASE RIGHT 2025. CONTAINS DATA FROM OS ZOOMSTACK. OS OPEN GREYSCALE: CONTAINS OS DATA © CROWN COPYRIGHT AND DATABASE RIGHT 2020.

2ND	MAY 25	2ND ISSUE	CF	RM	LP
1ST	MAY 25	1ST ISSUE	CF	RM	LP
Issue	Date	Remarks	Drawn	Checked	Approved

Title

EASTERN GREEN LINK (EGL) 3 & EGL 4
LOCATION PLAN (ONSHORE)
SHEET 19 OF 19

nationalgrid

Application Number			
EN0210003			
National Grid Drawing Reference			
S42/OLP/PS/0019			
Scale	Sheet Size	Sheet	Issue
1:10,000	A1	SHEET 19 OF 19	2ND