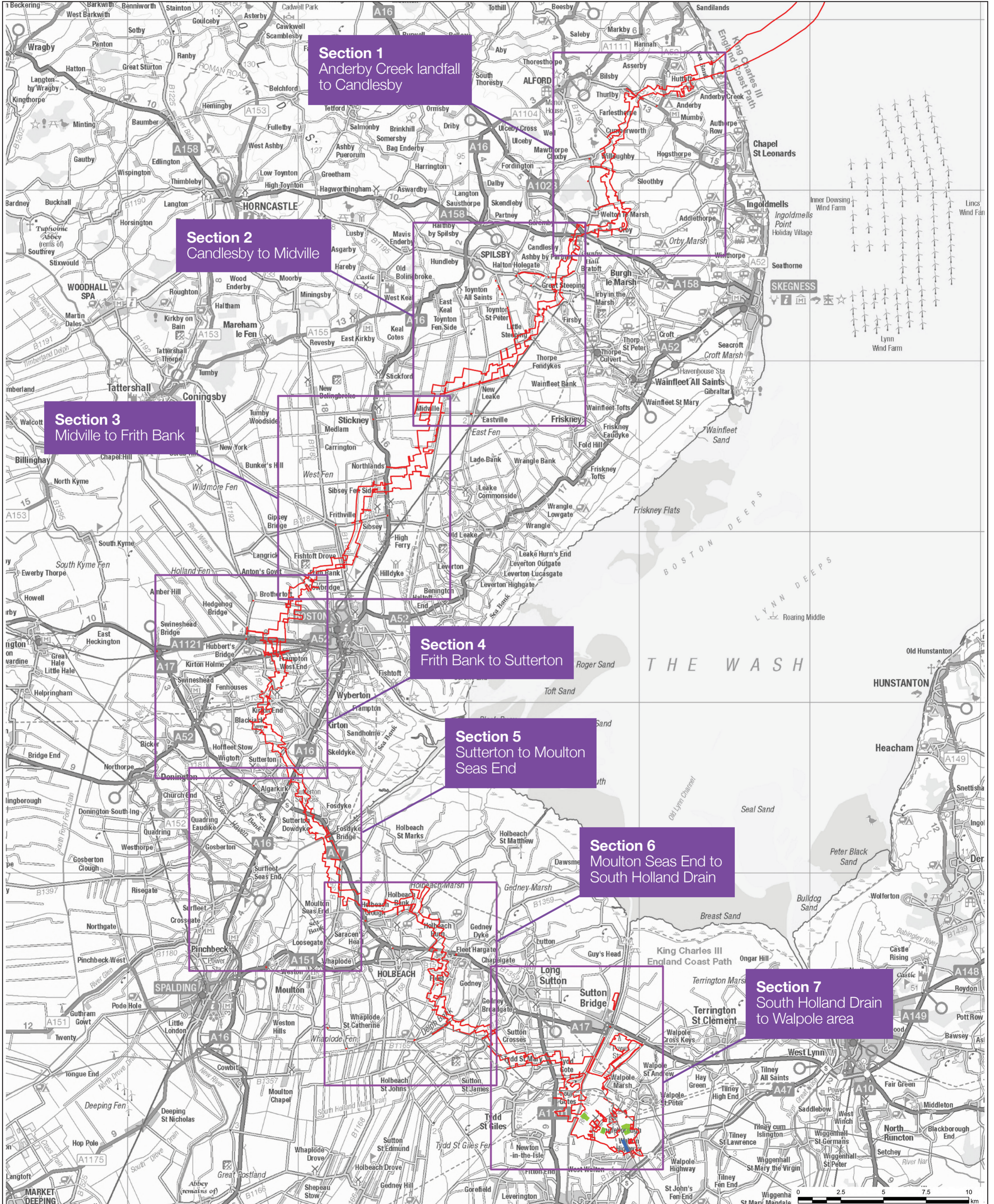


Overview of our onshore proposals in England










Legend

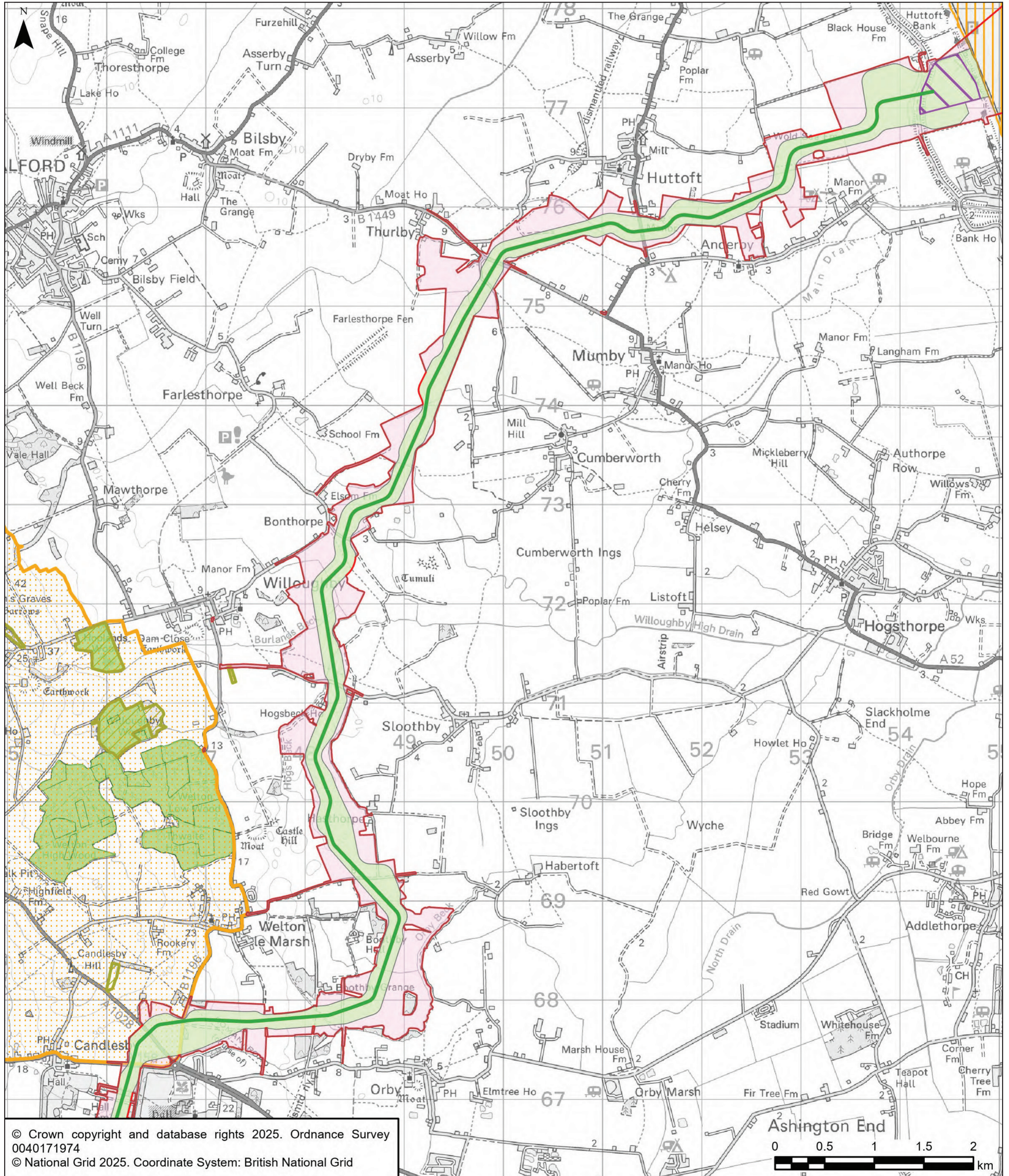
- Walpole B substation
- Draft order limits (underground cables within)
- Existing 132kV overhead line
- Converter station options A-D combined
- Existing 400kV overhead line



Section 1 – Anderby Creek landfall to Candlesby

Legend








- | | | | |
|---|---|--|--|
|  Site of Special Scientific Interest |  Special Protection Areas |  Indicative zone for underground cable assets |  Construction and working areas. Refer to General arrangement plans for further details |
|  National Landscape |  Indicative cable alignment |  Draft order limits | |
|  Ancient Woodland |  Indicative transition joint bay siting area | | |

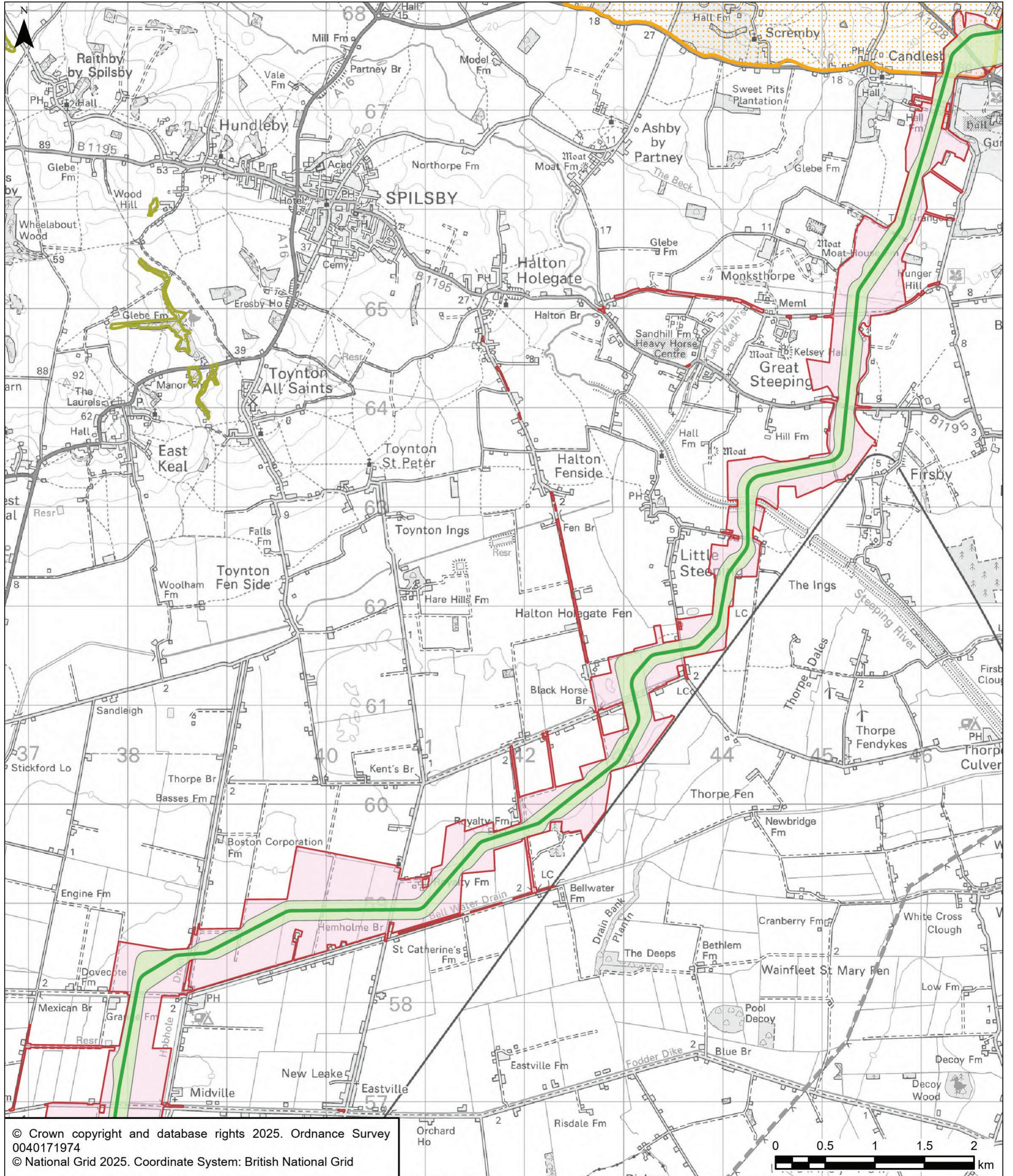


© Crown copyright and database rights 2025. Ordnance Survey 0040171974
 © National Grid 2025. Coordinate System: British National Grid

Section 2 – Candlesby to Midville

Legend



-  Existing 132kV overhead line
-  Indicative cable alignment
-  Construction and working areas. Refer to General arrangement plans for further details
-  Site of Special Scientific Interest
-  Indicative zone for underground cable assets
-  National Landscape
-  Draft order limits

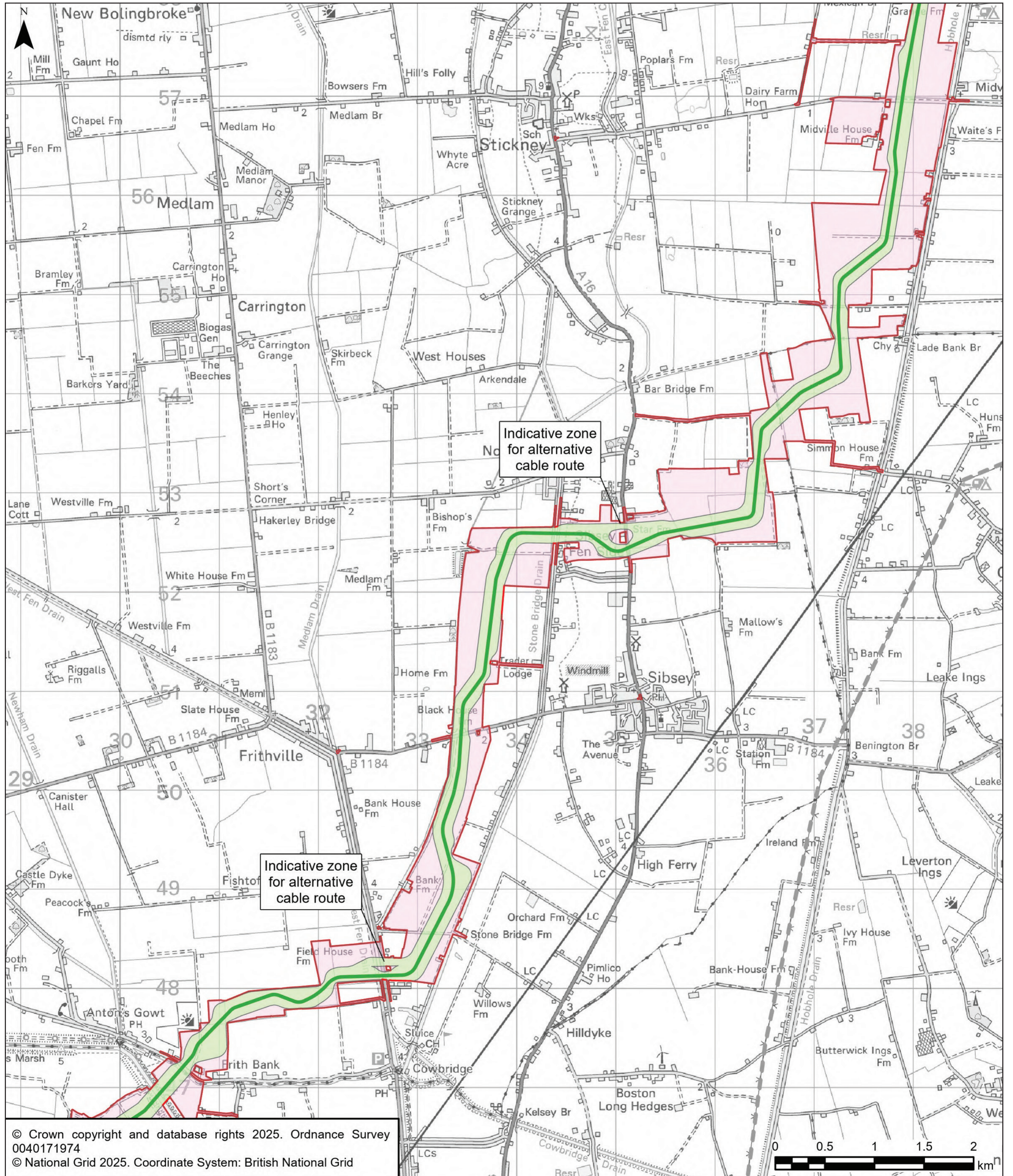


© Crown copyright and database rights 2025. Ordnance Survey 0040171974
 © National Grid 2025. Coordinate System: British National Grid

Section 3 – Midville to Frith Bank








Legend

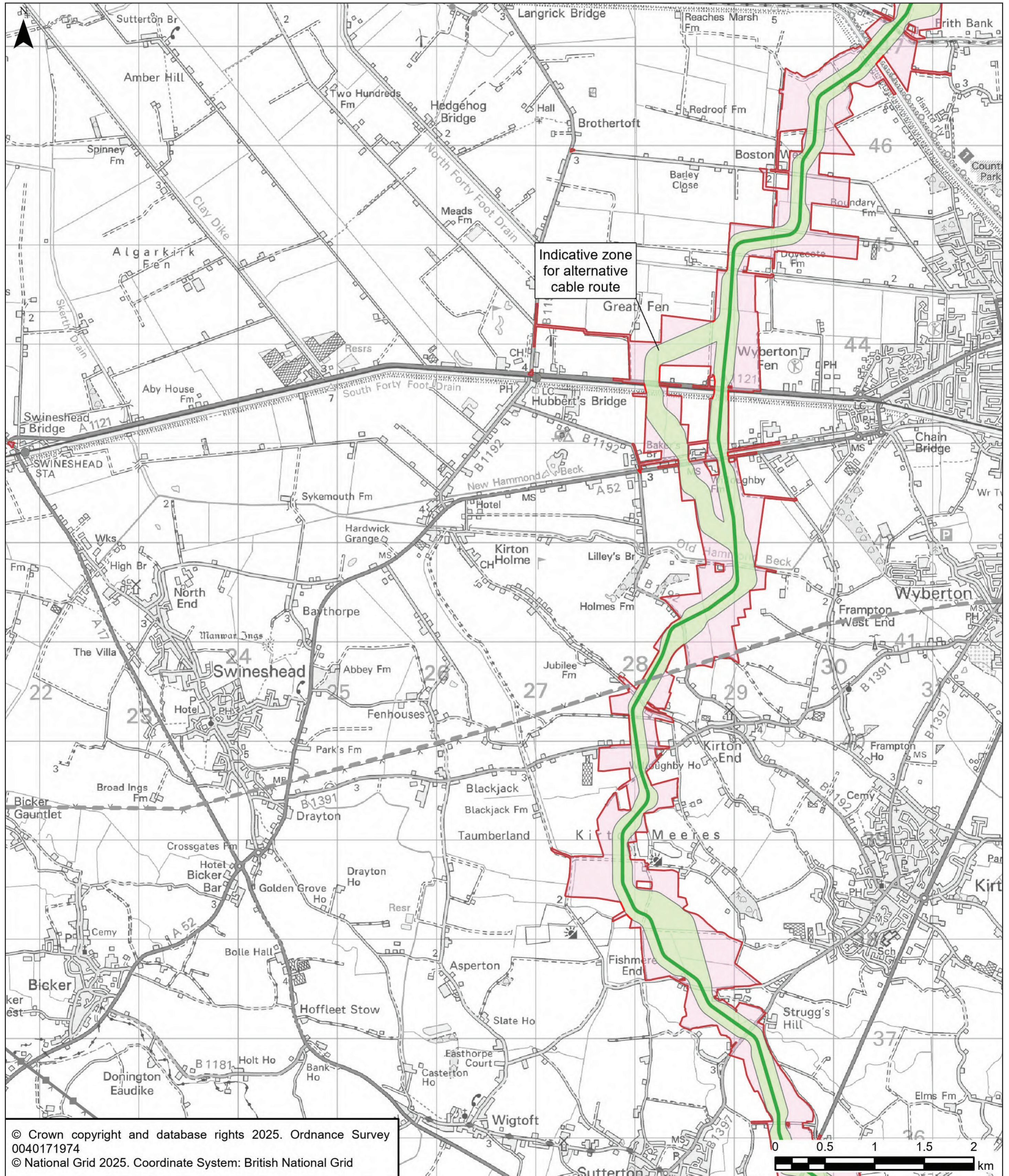
-  Existing 132kV overhead line
-  Draft order limits
-  Indicative cable alignment
-  Construction and working areas. Refer to General arrangement plans for further details
-  Indicative zone for underground cable assets



Section 4 – Frith Bank to Sutterton

Legend










-  Existing 400kV overhead line
-  Existing 132kV overhead line
-  Existing 400kV pylon
-  Indicative cable alignment
-  Indicative zone for underground cable assets
-  Draft order limits
-  Construction and working areas. Refer to General arrangement plans for further details

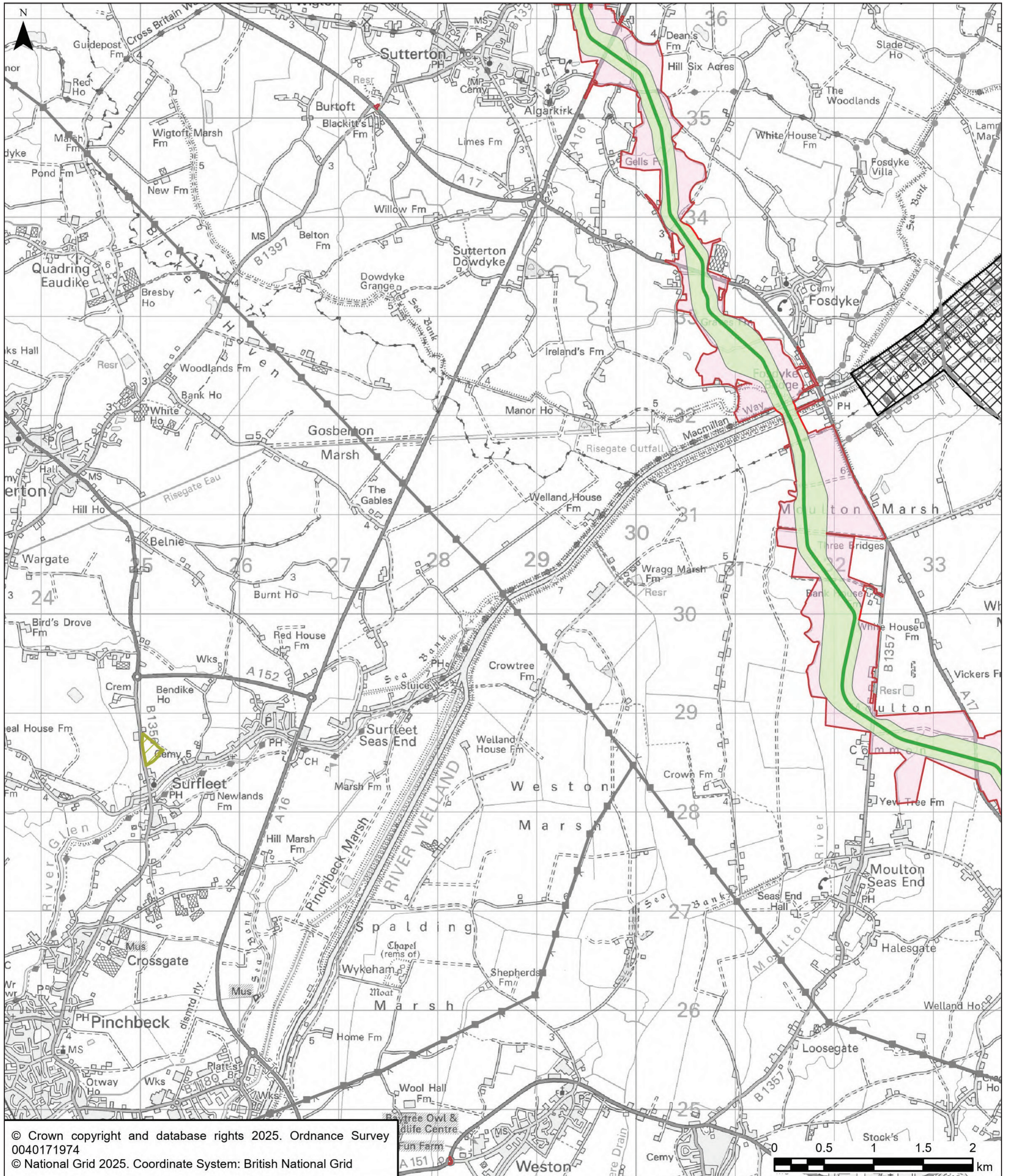


© Crown copyright and database rights 2025. Ordnance Survey 0040171974
 © National Grid 2025. Coordinate System: British National Grid

Section 5 – Sutterton to Moulton Seas End








Legend

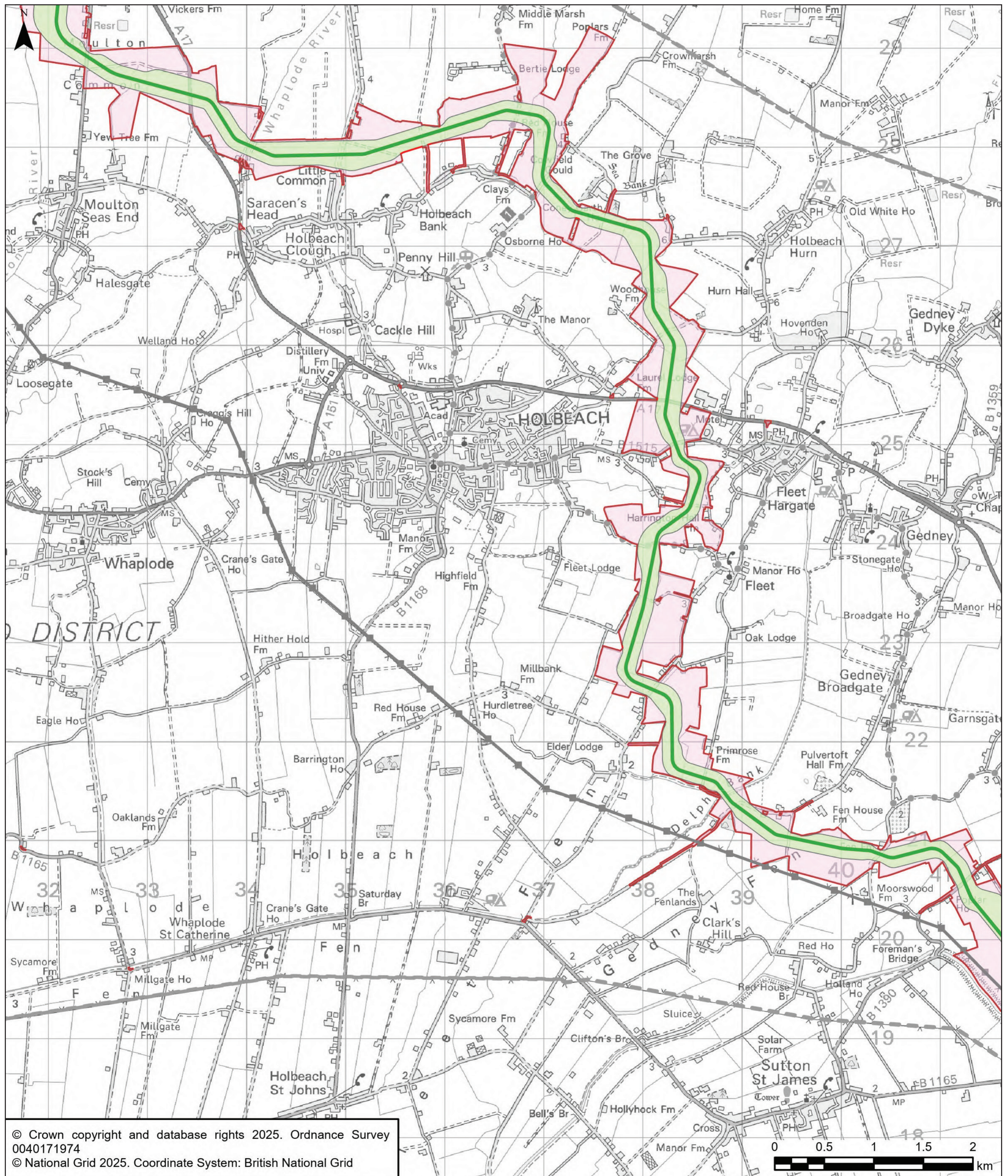
-  Existing 400kv overhead line
-  Existing 132kv overhead line
-  Existing 400kv pylon
-  Site of Special Scientific Interest
-  Important Bird Areas (GB)
-  Indicative cable alignment
-  Indicative zone for underground cable assets
-  Draft order limits
-  Construction and working areas. Refer to General arrangement plans for further details



Section 6 – Moulton Seas End to South Holland Drain









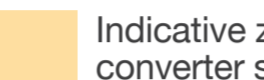




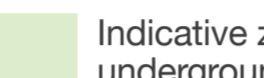





Legend

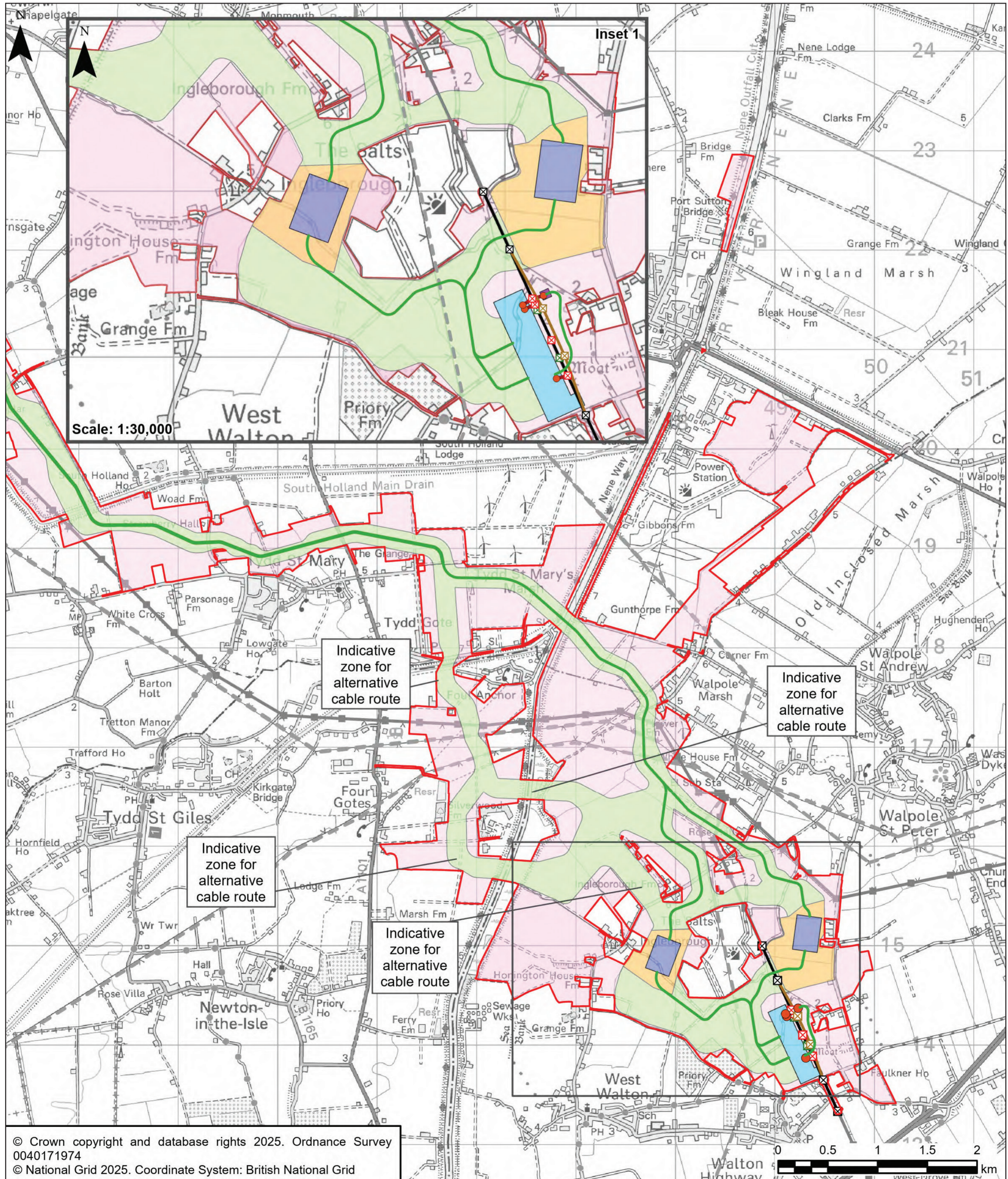
-  Existing 400kV overhead line
-  Existing 132kV overhead line
-  Existing 400kV pylon
-  Indicative cable alignment
-  Indicative zone for underground cable assets
-  Draft order limits
-  Construction and working areas. Refer to General arrangement plans for further details



Section 7A – South Holland Drain to Walpole area (converter stations option A)




















Legend

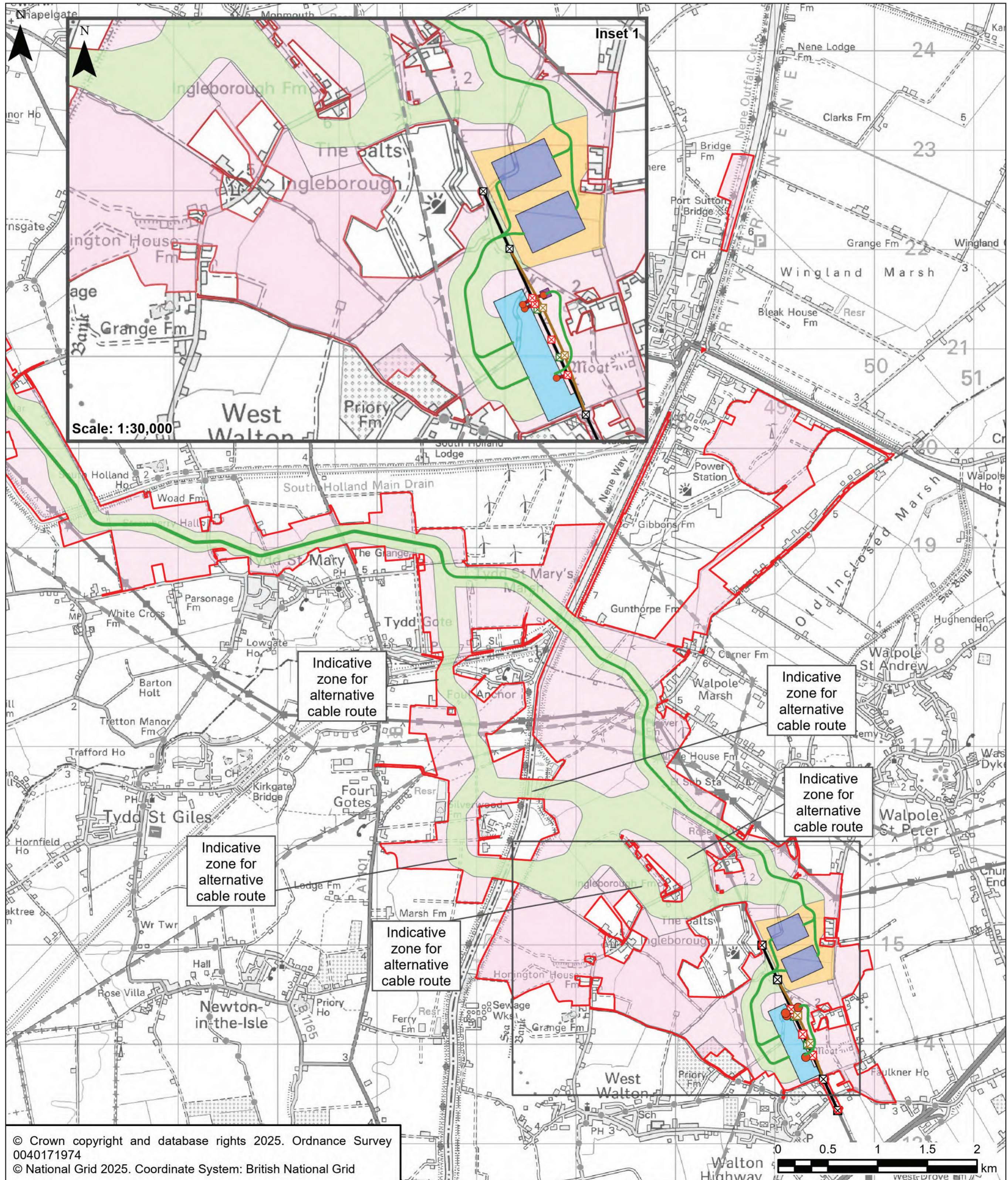
- | | | | | |
|--|---|---|--|--|
|  Draft order limits |  Indicative cable alignment |  Existing NGET pylon – 4ZM Burwell – Walpole |  New NGET gantry |  Indicative Walpole B substation |
|  Existing 400kV overhead line |  Existing NGET overhead line |  Existing pylon to be dismantled – 4ZM Burwell – Walpole |  Indicative zone for converter stations |  Indicative cable sealing end compound (CSEC) |
|  Existing 132kV overhead line |  New NGET overhead line |  New NGET pylon |  Indicative zone for underground cable assets |  Indicative converter station siting |
|  Existing 400kV pylon |  Temporary overhead line |  Temporary pylon |  Construction and working areas. Refer to General arrangement plans for further details | |



Section 7B – South Holland Drain to Walpole area (converter stations option B)




















Legend

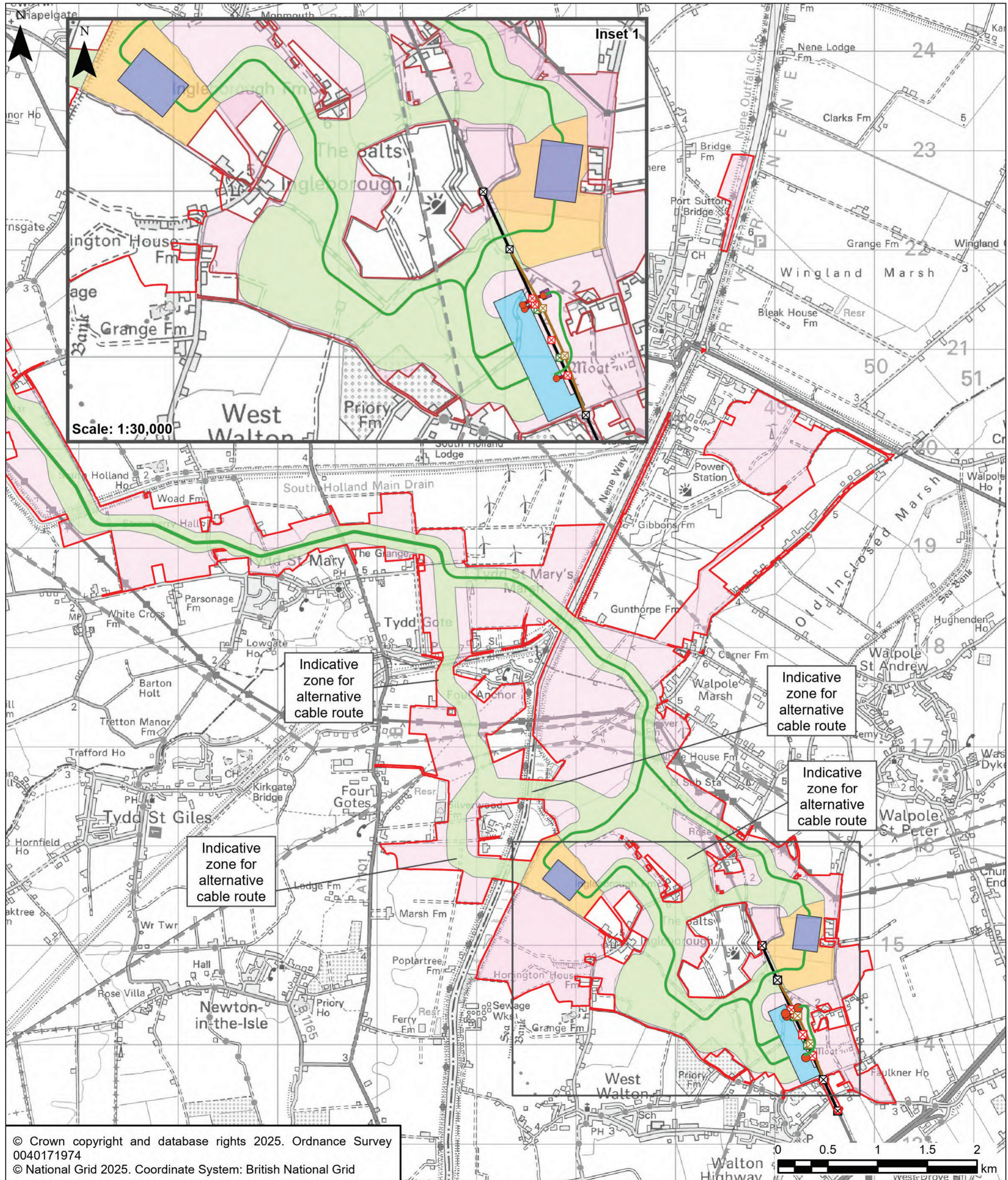
- | | | | | |
|--|---|---|--|--|
|  Draft order limits |  Indicative cable alignment |  Existing NGET pylon – 4ZM Burwell – Walpole |  New NGET gantry |  Indicative Walpole B substation |
|  Existing 400kV overhead line |  Existing NGET overhead line |  Existing pylon to be dismantled – 4ZM Burwell – Walpole |  Indicative zone for converter stations |  Indicative cable sealing end compound (CSEC) |
|  Existing 132kV overhead line |  New NGET overhead line |  New NGET pylon |  Indicative zone for underground cable assets |  Indicative converter station siting |
|  Existing 400kV pylon |  Temporary overhead line |  Temporary pylon |  Construction and working areas. Refer to General arrangement plans for further details | |



Section 7C – South Holland Drain to Walpole area (converter stations option C)




















Legend

- | | | | | |
|--|---|---|--|--|
|  Draft order limits |  Indicative cable alignment |  Existing NGET pylon – 4ZM Burwell – Walpole |  New NGET gantry |  Indicative Walpole B substation |
|  Existing 400kV overhead line |  Existing NGET overhead line |  Existing pylon to be dismantled – 4ZM Burwell – Walpole |  Indicative zone for converter stations |  Indicative cable sealing end compound (CSEC) |
|  Existing 132kV overhead line |  New NGET overhead line |  New NGET pylon |  Indicative zone for underground cable assets |  Indicative converter station siting |
|  Existing 400kV pylon |  Temporary overhead line |  Temporary pylon |  Construction and working areas. Refer to General arrangement plans for further details | |



Section 7D – South Holland Drain to Walpole area (converter stations option D)

Legend

- | | | | | |
|--|---|---|--|--|
|  Draft order limits |  Indicative cable alignment |  Existing NGET pylon – 4ZM Burwell – Walpole |  New NGET gantry |  Indicative Walpole B substation |
|  Existing 400kV overhead line |  Existing NGET overhead line |  Existing pylon to be dismantled – 4ZM Burwell – Walpole |  Indicative zone for converter stations |  Indicative cable sealing end compound (CSEC) |
|  Existing 132kV overhead line |  New NGET overhead line |  New NGET pylon |  Indicative zone for underground cable assets |  Indicative converter station siting |
|  Existing 400kV pylon |  Temporary overhead line |  Temporary pylon |  Construction and working areas. Refer to General arrangement plans for further details | |

