


















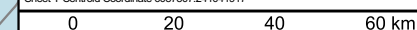
- - - EEZ Limit
- - - Territorial Sea Limit
- - - Scottish Adjacent Waters
-  EGL 5 Proposed Cable Corridor
-  EGL 3 Cable Route
-  EGL 4 Cable Route
-  Cable
-  Pipeline
-  Aggregate Extraction Site
-  Proposed and Commissioned Offshore Wind Farm and Known Export Cable Corridor
-  Silver Pit Glacial Tunnel Valley Feature
-  Special Protection Area (SPA)
-  Special Areas of Conservation (SAC)
-  Nature Conservation Marine Protected Area (NCMPA)
-  Marine Conservation Zone (MCZ)
-  Highly Protected Marine Area (HPMA)
-  Donna Nook Inner Extent - Live Firing Range
-  Donna Nook Firing Range Outer Extent - Buffer Zone

## Notes

This drawing is scaled at paper size A3, therefore any prints taken at smaller sizes will affect accuracy of the measurement units and should not be scaled against.



Coordinate System: ETRS89 / UTM zone 30N  
Sheet X Centroid Coordinate: 749077.556195118  
Sheet Y Centroid Coordinate: 6087807.241041917



RME use of the data is subject to the terms of the Open Government Licence v2.0 including attribution of the relevant copyright holders. <http://www.naturalresources.gov.scot/open-government-licence/> The data boundaries include sections of UK Exclusive Economic Zone (EEZ) - Crown copyright. The exact limits of the EEZ are set out in the Exclusive Economic Zone Order 2013. If you wish to use this information you must acknowledge the source in your product or publication by including in the following attribution statement: [www.naturalresources.gov.scot/](http://www.naturalresources.gov.scot/) Contains Joint Nature Conservation Committee data © copyright and database right 2013. Contains Scottish Government data © copyright and database right 2013. Contains Natural Resources Wales data © copyright and database right 2013. Contains Northern Ireland Environment Agency data © copyright and database right 2013. Contains UK Hydrographic Office data © copyright and database right 2013. <http://www.naturalresources.gov.scot/open-government-licence/> The data boundaries include sections of UK Exclusive Economic Zone (EEZ) - Crown copyright. The exact limits of the EEZ are set out in the Exclusive Economic Zone Order 2013. If you wish to use this information you must acknowledge the source in your product or publication by including in the following attribution statement: [www.naturalresources.gov.scot/](http://www.naturalresources.gov.scot/) Contains Joint Nature Conservation Committee data © copyright and database right 2013. Contains Scottish Government data © copyright and database right 2013. Contains Natural Resources Wales data © copyright and database right 2013. Contains Northern Ireland Environment Agency data © copyright and database right 2013. Contains UK Hydrographic Office data © copyright and database right 2013. <http://www.naturalresources.gov.scot/open-government-licence/> The data boundaries include sections of UK Exclusive Economic Zone (EEZ) - Crown copyright. The exact limits of the EEZ are set out in the Exclusive Economic Zone Order 2013. If you wish to use this information you must acknowledge the source in your product or publication by including in the following attribution statement: [www.naturalresources.gov.scot/](http://www.naturalresources.gov.scot/) Contains Joint Nature Conservation Committee data © copyright and database right 2013. Contains Scottish Government data © copyright and database right 2013. Contains Natural Resources Wales data © copyright and database right 2013. Contains Northern Ireland Environment Agency data © copyright and database right 2013. Contains UK Hydrographic Office data © copyright and database right 2013.

v1	18/02/2025	-	AN	EP	JDM
Issue	Date	Remarks	Drawn	Checked	Approved

<div> <div>Title</div> <div>Eastern Green Link 5 - Detailed Constraints Map</div> </div>	
--	--

nationalgrid

Figure Number

Drawing Reference C01521-EGL5-PROT-004-B

<u>Scale</u> 1:1,500,000	<u>Sheet Size</u> A3	<u>Sheet</u> SHEET 1 OF 1	<u>Issue</u> 01
-----------------------------	-------------------------	------------------------------	--------------------