

DATED 22 November

2023

NATIONAL GRID ELECTRICITY TRANSMISSION PLC

GENERAL VESTING DECLARATION

**Relating to The National Grid (Hinkley
Point C Connection Project) Order 2016**

Relating to land near Vole, Tarnock and Biddisham, Somerset

Stage 7.5



BDB PITMANS

Registered Office

One Bartholomew Close
London
EC1A 7BL
DX 339401 London Wall


50/60 Station Road
Cambridge
CB1 2JH
DX 339601 Cambridge 24

The Anchorage
34 Bridge Street
Reading, RG1 2LU
DX 146420 Reading 21

Grosvenor House
Grosvenor Square
Southampton, SO15 2BE
DX 38516 Southampton 3

T +44 (0)345 222 9222

W www.bdbpitmans.com



THE NATIONAL GRID (HINKLEY POINT C CONNECTION PROJECT) ORDER 2016

THIS **GENERAL VESTING DECLARATION** is made on the 22 day of November 2023 by the **Company**

WHEREAS:

- (A) On 19 January 2016 the Order was made by authority of the Secretary of State for Energy and Climate Change under the powers conferred on her by section 114 of the Planning Act 2008 authorising the Company to acquire the rights and to impose the restrictions specified in the Second Schedule.
- (B) The Order came into force on 9 February 2016.
- (C) A subsequent notice given and published in the Somerset County Gazette on 2 March 2023 (the **s3 Notice**), before the service of any notice to treat in respect of any of the rights and restrictions described in the Second Schedule, included the particulars specified in section 3(3) of the Act, as modified by the Order.
- (D) The s3 Notice did not specify a period longer than two months beginning with the date of publication of the s3 Notice as the period before the end of which this general vesting declaration could not be executed.

NOW THIS DEED WITNESSETH that, in exercise of the powers conferred on it by section 4 of the Act as applied and modified by article 25 of the Order, the Company hereby declares as follows:

1 Vesting of the benefit of Rights and Restrictions

As from the end of the period of 28 days from the date on which the service of notices required by section 6 of the Act is completed (save insofar that they comprise or affect interests of Excluded Persons in such land) in relation to each Plot listed in column 1 of the Second Schedule:

- 1.1 the Rights listed in column 3 of the Second Schedule;
- 1.2 the right to enforce the Overhead Restrictions listed in column 4 of the Second Schedule; and
- 1.3 the right to enforce the Access Restrictions listed in column 4 of the Second Schedule;

shall vest in the Company.

2 Interests to benefit from Rights and Restrictions

In relation to each Plot the Rights described in column 3 of the Second Schedule shall vest in and be exercisable and the benefit of the Overhead Restrictions and the Access Restrictions described in column 4 of the Second Schedule shall vest in and be enforceable by the Company for the benefit of and for all purposes connected with:

2.1 the land comprised in the Company's Titles or such parts thereof as are capable of benefiting from the same; and

2.2 such other parts of the Company's Undertaking as are capable of benefiting from the same.

3 Highways and Utilities

This Declaration shall not have effect of vesting in the Company any interest or right in:

3.1 any Highway, although for the avoidance of doubt, this exclusion does not prevent the vesting of rights in land which is horizontally or vertically adjacent to the Highway; or

3.2 any Utility Conduit.

4 The Company's Covenants

The Company covenants with each Owner so as to bind the Company's Undertaking and for the benefit and protection of the Owner's Land:

4.1 when exercising any of the Rights upon the Owner's Land, to comply with the requirements of Section 29 of the Electricity Act 1989;

4.2 to make good to the reasonable satisfaction of the Owner any damage caused to the Owner's Land or to any buildings, structures, trees, crops, deadstock or livestock on it caused by the exercise of any of the Rights or (if and to the extent that such damage cannot be made good) to compensate the Owner for any such damage;

4.3 if required by the Owner, to remove from the Owner's Land all timber, etc, cut by the Company in accordance with the Rights and to leave the corresponding parts of the Owner's Land neat and tidy; and

4.4 subject to the provisions of clause 5, to keep the Owner indemnified against all actions which may be brought against it and all claims and demands which may be made against it by reason of any negligence on the part of the Company in the exercise of the Rights, or any breach by the Company of the Company's obligations to the Owner, in this Declaration.

5 The Company's Indemnity

5.1 The indemnity in clause 4.4 is conditional upon the Owner:

5.1.1 giving to the Company written notice of any such actions claims or demands as soon as reasonably possible after the Owner becomes aware of any such actions claims or demands;

- 5.1.2 not admitting liability to any third party, making any offer to settle, settling or compromising any such actions claims or demands without the Company's consent (such consent not to be unreasonably withheld or delayed);
 - 5.1.3 taking all reasonable steps to mitigate any liabilities relating to such actions claims or demands; and
 - 5.1.4 keeping the Company informed in relation to the progress of any such actions, claims and demands and paying due regard to the Company's reasonable representations in relation thereto.
- 5.2 The indemnity at Clause 4.4 shall not apply to the extent that the relevant amount resulted from or was increased by the negligence or default of the Owner, or any other Third Party (other than a Third Party authorised by the Company to exercise the Rights) or any of their respective employees agents consultants or contractors.

6 Minor Tenancies

For the purposes of section 2(2) of the Act, the specified period in relation to the land comprised in this Declaration is 1 year and 1 day.

7 Definitions and Interpretation

In this Declaration wherever the context permits:

- 7.1 the capitalised terms appearing in this Declaration have the respective meanings assigned to them by the First Schedule;
- 7.2 references to 'the Owner' include the Owner's personal representatives, successors in title or permitted assigns;
- 7.3 references to 'the Company' include the Company's assignees and the successors in title to the Company's Undertaking;
- 7.4 where a party is placed under a restriction in this Deed the restriction is to be deemed to include the obligation on that party not to permit or suffer any infringement of the restriction;
- 7.5 all obligations (including restrictions) given or undertaken by or imposed upon more than one person in the same capacity are given or undertaken by or imposed upon them jointly and severally;
- 7.6 headings are for ease of reference only and are not to be taken into account in the interpretation of the provisions to which they refer;
- 7.7 references to clauses and schedules are references to the relevant clause in or schedule to this Declaration;

- 7.8 words denoting the singular include the plural and vice versa;
- 7.9 references to any statutes or statutory instruments include any statute or statutory instrument amending, consolidating or replacing them respectively from time to time in force, and references to a statute include statutory instruments and regulations made pursuant to it;
- 7.10 references to persons includes persons firms and companies;
- 7.11 words importing one gender include both other genders;
- 7.12 in relation to a Plot the description of the Plot in the Second Schedule may not take into account any works that have subsequently been undertaken in, under or over the Plot pursuant to the Order; and
- 7.13 in the event of inconsistency between the extent of a Plot shown on the Plan and the description of that Plot in column 2 of the Second Schedule the Plan shall override the description of that Plot in column 2 of the Second Schedule; and
- 7.14 the Plans drawn at declared scale of 1:1,250 shall be regarded as definitive and any of the Plans which are reproduced at declared scale of 1:125, 1:250, 1:750 and/or "Enlargement" inserts in the Plans are illustrative only.

8 Registration

The Company hereby requests the Chief Land Registrar:

- 8.1 to note the benefit of any Vested Rights acquired by the Company by this Declaration in relation to a particular Plot in the property registers of each of the relevant Company Title/s (if any); and
- 8.2 to note the burden of Vested Rights acquired by the Company by this Declaration in relation to a particular Plot in the charges register of each Owner's Title relating to that Plot.

9 Contracts (Rights of Third Parties) Act

For the avoidance of doubt and save insofar as expressly provided to the contrary in this Declaration, it is not intended that a person other than the Company or an Owner shall have rights under the Contracts (Rights of Third Parties) Act 1999 to enforce any term of this Declaration

EXECUTED as a DEED by the Company on the day and year above-written

THE FIRST SCHEDULE

| Term | Meaning |
|------------------------------|--|
| Access Restrictions | Covenants by the Owner with the Company so as to bind the Owner's Land within the relevant Plot for the benefit and protection of the Company's Undertaking insofar as the same are capable of so benefitting not to do or suffer to be done anything upon the Owner's Land which may in any way interfere with the Company's enjoyment of the Access Rights and to take all reasonable precautions to prevent such interference; |
| Access Rights | <p>The following rights for the Company and all those authorised by the Company from time to time:</p> <ol style="list-style-type: none"> 1. the right of way for the Company and all those authorised by the Company from time to time with or without vehicles plant and equipment at all times across the relevant Plot/s; 2. the rights contained at paragraph 4 of Overhead Rights in so far as they relate to Access Rights; 3. the right of way with or without vehicles, plant and equipment to enter the relevant Plot to access any adjoining land in connection with the purposes authorised by the Order; and 4. the right to enter the relevant Plots to carry out activities ancillary to the exercise of the above rights including the rights to construct, use, retain, inspect, maintain, repair, alter, renew, replace or resurface such access ways; |
| Act | Compulsory Purchase (Vesting Declarations) Act 1981 as amended; |
| Company | National Grid Electricity Transmission PLC, a company incorporated and registered in England and Wales with company registration number 02366977; |
| Company's Titles | <p>means the freehold interests in:</p> <ol style="list-style-type: none"> a) the Bridgwater Tee being a 400kv Teed circuit comprising of two sealing end compounds registered with title numbers ST359605 and ST371248; and b) the Loxton Sealing Compound registered with title numbers ST294124 and ST318828; |
| Company's Undertaking | the Company's undertaking for the transmission of electricity including (without limitation) such land and hereditaments forming part of that undertaking as are accommodated by the Vested Rights including, without limitation the Company's Titles; |
| Conductors | up to 24 conductors (the approximate centre line of which is indicated by a black line on the Plan and subject to their maximum swing) for transmitting electricity at such pressure as the Company may from time to time require for the purposes of its operations together with [an] earth wire[s] and fibre optic cables (in connection with the use of the Company's Undertaking only); |

| Term | Meaning |
|------------------------------|--|
| Conduit | Sewers, drains, watercourse, pipes, cables, wires, ducts, hydrants, cable trays, and other service channels, conduits, apparatus or media for the passage or transmission of Services; |
| Electric Lines | <ol style="list-style-type: none"> 1. the Conductors; 2. the Towers; and 3. any other equipment or apparatus (but excluding fibre optic cables for the use of any third party or commercial operator) required by the Company from time to time in connection with the Towers or the Conductors; |
| Excluded Persons | In relation to the relevant Plots, those persons listed in column 6 of the Second Schedule; |
| Highway | such (if any) of the airspace, surface, structure or subsoil of the relevant Plot as forms part of any highway and which vests in the highway authority, but for the avoidance of doubt shall not include any of the subsoil, airspace, verge or any other land which although horizontally, or vertically adjacent to the highway, does not so vest (and where a highway passes over a bridge or through a tunnel, that bridge or tunnel is to be taken for the purposes of this Declaration to be a part of the highway); |
| Order | The National Grid (Hinkley Point C Connection Project) Order 2016 as amended; |
| Overhead Restrictions | <p>covenants by the Owner with the Company so as to bind the Owner's Land within the relevant Plot for the benefit and protection of the Company's Undertaking insofar as the same is capable of so benefiting:</p> <ol style="list-style-type: none"> 1. not to do or suffer to be done anything upon the Owner's Land which may in any way interfere with, damage or cause injury to any Electric Lines or interfere with or obstruct the Company's access thereto or use thereof; 2. (without limiting clause 1) not to: <ol style="list-style-type: none"> (a) do or suffer to be done anything upon the Owner's Land without taking all reasonable precautions to prevent interference, obstruction, damage or injury to any Electric Lines or the Company's access thereto or use thereof; (b) erect any building or structure (whether temporary or permanent) or plant or allow to grow any plant or tree on the Owner's Land within 5.3 metres of any Conductor when at its maximum temperature and/or maximum swing; (c) erect any building or structure (whether temporary or permanent) or plant or allow any plant or tree within a 15 metres radius in any direction from the centre of any Tower without the written consent of the Company (such consent |

| Term | Meaning |
|------------------------|---|
| | <p>not to be unreasonably withheld or delayed and which consent may be granted subject to reasonable conditions);</p> <p>(d) store or place within a 15 metre radius in any direction from the centre of any of Tower any goods or materials whatsoever without the written consent of the Company (such consent not to be unreasonably withheld or delayed and which consent may be granted subject to reasonable conditions);</p> <p>(e) raise the level of the surface of the Owner's Land so as to make the distance between the level of the ground and the lowest Conductor at any point of its span less than 7.6 metres;</p> <p>(f) carry out any works or excavations whether on the Owner's Land or otherwise which may endanger the stability, safety and integrity of any of the Electric Lines; and</p> <p>3. in so far as the Owner's Land, or any part thereof, is not registered at the Land Registry, not to raise any objection to the Company applying to register such restrictions as D(ii) land charges and/or applying for caution/s against first registration in respect of the Owner's Land;</p> |
| Overhead Rights | <p>the following rights for the Company and all those authorised by the Company from time to time for the benefit of the Company's Undertaking:</p> <ol style="list-style-type: none"> 1. the right with or without vehicles plant and equipment to enter the relevant Plot to erect the Electric Lines and thereafter retain, inspect, maintain, repair, alter, renew, replace and remove the Electric Lines; 2. the Access Rights; 3. the right to use such Electric Lines; 4. the right with or without vehicles plant and equipment at the Company's expense and in a: <ol style="list-style-type: none"> (a) proper and woodmanlike manner to fell, trim or lop all trees and bushes on the Owner's Land which obstruct or interfere with the exercise of the Overhead Rights or the Access Rights; and (b) proper and workmanlike matter to the extent necessary to rectify any breach of the Overhead Restrictions or the Access Restrictions to remove any buildings, structures, pylons and vegetation from the relevant part of the Owner's Land; 5. the right to carry out any activities on the Owner's Land ancillary or incidental to the exercise of the above rights; |

| Term | Meaning |
|------------------------|---|
| Owner | an owner and/or lessee of an interest in one or more Plots other than an Excluded Person; |
| Owner's Land | such of the Plot/s as are vested in the relevant Owner on the date of this Declaration; |
| Owner's Title | A registered title of which an Owner is the registered proprietor and which is listed in column 5 of the Second Schedule in relation to a Plot; |
| Plan | The set of nineteen plans attached hereto titled 'STAGE 7 - GVD B5 CoR OVERVIEW' with reference numbers HINK-GVDS7B5-OV-1, HINK-GVDS7B5-OV-2, HINK-GVDS7B5-OV-3, HINK-GVDS7B5-OV-4, HINK-GVDS7B5-OV-5, HINK-GVDS7B5-OV-6, HINK-GVDS7B5-OV-7, HINK-GVDS7B5-OV-8, HINK-GVDS7B5-OV-9, HINK-GVDS7B5-OV-10, HINK-GVDS7B5-OV-11, HINK-GVDS7B5-OV-12, HINK-GVDS7B5-OV-13, HINK-GVDS7B5-OV-14, HINK-GVDS7B5-OV-15, HINK-GVDS7B5-OV-16, HINK-GVDS7B5-OV-17, HINK-GVDS7B5-OV-18 and HINK-GVDS7B5-OV-19; |
| Plot | a plot of land described in column 2 of the Second Schedule and marked by the relevant Plot Number and shown coloured blue and edged dark blue or coloured green and edged dark green on the Plan; |
| Plot Number | the number for the relevant Plot appearing in column 1 of the Second Schedule; |
| Rights | <p>in relation to each Plot such of the following rights for the Company and all those authorised by the Company from time to time for the benefit of the Company's Undertaking:</p> <ol style="list-style-type: none"> 1. Access Rights; and 2. Overhead Rights; <p>as are specified in column 3 of the Second Schedule in relation to that Plot;</p> |
| Services | Water, gas, electricity, telecommunications, data transfer, surface water drainage, foul drainage and/or other services as the context permits; |
| Towers | towers to support Conductors either erected or to be erected in the position approximately indicated by a black circle on the Plan and such ancillary equipment and apparatus as required by the Company from time to time; |
| Utility Company | <ol style="list-style-type: none"> 1. a 'public communication provider' as the term is defined in section 151(1) of the Communications Act 2003; 2. a 'public utility undertaker' as the term is defined in the Highways Act 1980; or |

| Term | Meaning |
|------------------------|---|
| | 3. a 'statutory undertaker' as the term is defined in paragraph 2 of Part 1 of Schedule 15 to the Order |
| Utility Conduit | Such (if any) of the Plot as is occupied at the date of this Declaration by a Conduit housing Service/s belonging to one or more Utility Company (other than the Company) together with the contents of such Conduit; |
| Vested Rights | All Rights, Overhead Restrictions and Access Restrictions the benefit of which or the right to enforce is vested in the Company by virtue of this Declaration. |

THE SECOND SCHEDULE

| 1 | 2 | 3 | 4 | 5 | 6 |
|-------------|---|-----------------|-----------------------|--|-------------------|
| Plot Number | Plot Description | Rights Acquired | Restrictions Imposed | Owner's Title | Excluded Person/s |
| 400 | Approximately 475.32 sqm of track (Prowes Lane) including verge and watercourse (Prowse Lane Rhyne), bank and bed thereof north of Knoll View Farm. | Overhead Rights | Overhead Restrictions | Unregistered | |
| 401 | Approximately 52.9 sqm of track (Prowes Lane) including verge, east of Knoll View Farm. | Access Rights | Access Restrictions | Unregistered | |
| 402 | Approximately 439.91 sqm of track (Prowes Lane) including verge, east of Knoll View Farm. | Access Rights | Access Restrictions | Unregistered | |
| 403 | Approximately 15532.53 sqm of agricultural land and drainage ditch, banks and bed thereof, north of Prowes Lane Rhyne. | Overhead Rights | Overhead Restrictions | Unregistered and part ST344352 in respect of mines and minerals only | |
| 404 | Approximately 1276.27 sqm of agricultural land and drainage ditch, banks and bed thereof, north of Prowes Lane Rhyne. | Access Rights | Access Restrictions | Unregistered | |

| 1 | 2 | 3 | 4 | 5 | 6 |
|-------------|--|-----------------|-----------------------|--|---|
| Plot Number | Plot Description | Rights Acquired | Restrictions Imposed | Owner's Title | Excluded Person/s |
| 405 | Approximately 10329.66 sqm of agricultural land, north-east of Knoll View Farm. | Overhead Rights | Overhead Restrictions | Unregistered and part ST344352 in respect of mines and minerals only | |
| 406 | Approximately 91.25 sqm of drainage ditch bank and bed thereof, north-east of Knoll View Farm. | Overhead Rights | Overhead Restrictions | Unregistered | |
| 407 | Approximately 136.08 sqm of drainage ditch bank and bed thereof, north-east of Knoll View Farm. | Overhead Rights | Overhead Restrictions | Unregistered | Mary Elizabeth Dimmock |
| 408 | Approximately 2468.74 sqm of agricultural land north-east of Knoll View Farm. | Overhead Rights | Overhead Restrictions | Unregistered | Mary Elizabeth Dimmock |
| 409 | Approximately 111.46 sqm of drainage ditch bank and bed thereof, north-east of Knoll View Farm. | Overhead Rights | Overhead Restrictions | Unregistered | Rita Mary Lawrence and Alan John Lawrence |
| 410 | Approximately 28220.12 sqm of agricultural land and drainage ditch, banks and bed thereof, south of Pill Road. | Overhead Rights | Overhead Restrictions | ST247470 (Freehold) | Rita Mary Lawrence and Alan John Lawrence |
| 411 | Approximately 75.74 sqm of agricultural land and drainage ditch, bank and bed thereof, south of Pill Road. | Access Rights | Access Restrictions | ST247470 (Freehold) | Rita Mary Lawrence and Alan John Lawrence |

| 1 | 2 | 3 | 4 | 5 | 6 |
|-------------|--|-----------------|-----------------------|---------------------|---|
| Plot Number | Plot Description | Rights Acquired | Restrictions Imposed | Owner's Title | Excluded Person/s |
| 412 | Approximately 1695.62 sqm of agricultural land to the south of Pill Road. | Access Rights | Access Restrictions | ST247470 (Freehold) | Rita Mary Lawrence and Alan John Lawrence |
| 413 | Approximately 12.43 sqm of culvert, drainage ditch, banks and bed thereof south of Pill Road. | Access Rights | Access Restrictions | Unregistered | Rita Mary Lawrence and Alan John Lawrence |
| 414 | Approximately 13.18 sqm of highway and verge (Pill Road) | Access Rights | Access Restrictions | Unregistered | |
| 415 | Approximately 158.34 sqm of drainage ditch banks and bed thereof, to the south of Pill Road. | Overhead Rights | Overhead Restrictions | Unregistered | Rita Mary Lawrence and Alan John Lawrence |
| 416 | Approximately 486.2 sqm of highway (Pill Road) including verge and subsoil beneath and drainage ditch bank and bed thereof, to the north of Pill Road. | Overhead Rights | Overhead Restrictions | Unregistered | |
| 417 | Approximately 16.33 sqm of drainage ditch banks and bed thereof and culvert, north of Pill Road. | Access Rights | Access Restrictions | Unregistered | Michael James Carnell |
| 418 | Approximately 210.91 sqm of drainage ditch banks and bed thereof, north of Pill Road. | Overhead Rights | Overhead Restrictions | Unregistered | Michael James Carnell |

| 1 | 2 | 3 | 4 | 5 | 6 |
|-------------|---|-----------------|-----------------------|---------------|--|
| Plot Number | Plot Description | Rights Acquired | Restrictions Imposed | Owner's Title | Excluded Person/s |
| 419 | Approximately 39.47 sqm of agricultural land to the north of Pill Road. | Access Rights | Access Restrictions | Unregistered | Michael James Carnell |
| 420 | Approximately 31124.83 sqm of agricultural land, north of Pill Road. | Overhead Rights | Overhead Restrictions | Unregistered | Michael James Carnell |
| 421 | Approximately 144.91 sqm of drainage ditch bank and bed thereof, west of Pill Road. | Overhead Rights | Overhead Restrictions | Unregistered | Michael James Carnell |
| 422 | Approximately 154.39 sqm of drainage ditch bank and bed thereof, west of Pill Road. | Overhead Rights | Overhead Restrictions | Unregistered | |
| 423 | Approximately 12853.12 sqm of agricultural land, west of Pill Road. | Overhead Rights | Overhead Restrictions | Unregistered | |
| 424 | Approximately 959.03 sqm of agricultural land, west of Pill Road. | Access Rights | Access Restrictions | Unregistered | |
| 425 | Approximately 179.95 sqm of drainage ditch bank and bed thereof, west of Pill Road. | Overhead Rights | Overhead Restrictions | Unregistered | |
| 426 | Approximately 185.14 sqm of drainage ditch bank and bed thereof, west of Pill Road. | Overhead Rights | Overhead Restrictions | Unregistered | Andrew James Joseph Gilling & Nicola Lilian Esther Kennedy |

| 1 | 2 | 3 | 4 | 5 | 6 |
|-------------|---|-----------------|-----------------------|---------------|--|
| Plot Number | Plot Description | Rights Acquired | Restrictions Imposed | Owner's Title | Excluded Person/s |
| 427 | Approximately 209.53 sqm of highway (Pill Road) and verge. | Access Rights | Access Restrictions | Unregistered | |
| 428 | Approximately 29.24 sqm of drainage ditch banks and bed thereof, to the west of Pill Road. | Access Rights | Access Restrictions | Unregistered | |
| 429 | Approximately 8091.84 sqm of agricultural land to the South West of Pill Road. | Overhead Rights | Overhead Restrictions | Unregistered | Andrew James Joseph Gilling & Nicola Lilian Esther Kennedy |
| 430 | Approximately 7.88 sqm of watercourse (Mark Yeo) banks and bed thereof to the east of Pill Road. | Access Rights | Access Restrictions | Unregistered | Andrew James Joseph Gilling & Nicola Lilian Esther Kennedy |
| 431 | Approximately 144.41 sqm of agricultural land, watercourse (Mark Yeo) banks and bed thereof, east of Pill Road. | Access Rights | Access Restrictions | Unregistered | Andrew James Joseph Gilling & Nicola Lilian Esther Kennedy |
| 432 | Approximately 45.33 sqm of watercourse (Mark Yeo) banks and bed thereof, east of Pill Road. | Access Rights | Access Restrictions | Unregistered | Andrew James Joseph Gilling & Nicola Lilian Esther Kennedy |
| 433 | Approximately 164.17 sqm of watercourse (Mark Yeo) banks and bed thereof, east of Pill Road. | Overhead Rights | Overhead Restrictions | Unregistered | Andrew James Joseph Gilling & Nicola Lilian Esther Kennedy |

| 1 | 2 | 3 | 4 | 5 | 6 |
|-------------|--|-----------------|-----------------------|---------------|--|
| Plot Number | Plot Description | Rights Acquired | Restrictions Imposed | Owner's Title | Excluded Person/s |
| 434 | Approximately 3.58 sqm of watercourse (Mark Yeo) bank and bed thereof, east of Pill Road. | Overhead Rights | Overhead Restrictions | Unregistered | |
| 435 | Approximately 475.9 sqm of agricultural land to the east of Pill Road. | Overhead Rights | Overhead Restrictions | Unregistered | Andrew James Joseph Gilling & Nicola Lilian Esther Kennedy |
| 436 | Approximately 128.55 sqm of drainage ditch banks and bed thereof, west of Pill Road. | Overhead Rights | Overhead Restrictions | Unregistered | Andrew James Joseph Gilling & Nicola Lilian Esther Kennedy |
| 437 | Approximately 783.4 sqm of highway and verges (Pill Road). | Overhead Rights | Overhead Restrictions | Unregistered | |
| 438 | Approximately 304.94 sqm of agricultural land, east of Pill Road. | Overhead Rights | Overhead Restrictions | Unregistered | |
| 439 | Approximately 513.01 sqm of watercourse (Mark Yeo) banks and bed thereof, east of Pill Road. | Overhead Rights | Overhead Restrictions | Unregistered | Andrew James Joseph Gilling & Rosemary Susan Gilling |
| 440 | Approximately 78.91 sqm of drainage ditch banks and bed thereof, west of Pill Road. | Overhead Rights | Overhead Restrictions | Unregistered | Andrew James Joseph Gilling & Nicola Lilian Esther Kennedy |
| 441 | Approximately 10665.43 sqm of agricultural land, east of Pill Road. | Overhead Rights | Overhead Restrictions | Unregistered | Andrew James Joseph Gilling & Rosemary Susan Gilling |

| 1 | 2 | 3 | 4 | 5 | 6 |
|-------------|---|-----------------|-----------------------|---|--|
| Plot Number | Plot Description | Rights Acquired | Restrictions Imposed | Owner's Title | Excluded Person/s |
| 442 | Approximately 83.53 sqm of drainage ditch bank and bed thereof, east of Pill Road. | Overhead Rights | Overhead Restrictions | Unregistered | Andrew James Joseph Gilling & Rosemary Susan Gilling |
| 443 | Approximately 75.69 sqm of drainage ditch bank and bed thereof, east of Pill Road. | Overhead Rights | Overhead Restrictions | Unregistered | Andrew James Joseph Gilling & Rosemary Susan Gilling |
| 444 | Approximately 5796.83 sqm of agricultural land, east of Pill Road. | Overhead Rights | Overhead Restrictions | ST249748 (Freehold) | Andrew James Joseph Gilling & Rosemary Susan Gilling |
| 445 | Approximately 97.8 sqm of drainage ditch bank and bed thereof, east of Pill Road. | Overhead Rights | Overhead Restrictions | Unregistered | Andrew James Joseph Gilling & Rosemary Susan Gilling |
| 446 | Approximately 95.33 sqm of drainage ditch bank and bed thereof, east of Pill Road. | Overhead Rights | Overhead Restrictions | Unregistered | |
| 447 | Approximately 1480.82 sqm of agricultural land, east of Pill Road. | Overhead Rights | Overhead Restrictions | ST307809 (Freehold) ST342401 (Leasehold) | |
| 448 | Approximately 111.2 sqm of drainage ditch, bank and bed thereof, east of Pill Road. | Overhead Rights | Overhead Restrictions | Unregistered | |

| 1 | 2 | 3 | 4 | 5 | 6 |
|-------------|---|-----------------|-----------------------|---|--|
| Plot Number | Plot Description | Rights Acquired | Restrictions Imposed | Owner's Title | Excluded Person/s |
| 449 | Approximately 123.38 sqm of drainage ditch bank and bed thereof, east of Pill Road. | Overhead Rights | Overhead Restrictions | Unregistered | |
| 450 | Approximately 7388.43 sqm of agricultural land, east of Pill Road. | Overhead Rights | Overhead Restrictions | ST77599 (Freehold) | David Graham Young and Nancy Margaret Young |
| 451 | Approximately 69.44 sqm of drainage ditch bank and bed thereof, east of Pill Road. | Overhead Rights | Overhead Restrictions | Unregistered | |
| 452 | Approximately 61.54 sqm of drainage ditch, bank and bed thereof, east of Pill Road. | Overhead Rights | Overhead Restrictions | Unregistered | |
| 453 | Approximately 7277.14 sqm of agricultural land east of Pill Road and south-east of Gills Lane. | Overhead Rights | Overhead Restrictions | ST342401 (Leasehold) ST307809 (Freehold) | |
| 454 | Approximately 87.88 sqm of drainage ditch bank and bed thereof, east of Pill Road and south-east of Gills Lane. | Overhead Rights | Overhead Restrictions | Unregistered | |
| 455 | Approximately 93.73 sqm of drainage ditch bank and bed thereof, east of Pill Road and south-east of Gills Lane. | Overhead Rights | Overhead Restrictions | Unregistered | Charlotte Amanda Reynolds and Burges Salmon Trustees Limited |

| 1 | 2 | 3 | 4 | 5 | 6 |
|-------------|---|-----------------|-----------------------|---|--|
| Plot Number | Plot Description | Rights Acquired | Restrictions Imposed | Owner's Title | Excluded Person/s |
| 456 | Approximately 1322.59 sqm of agricultural land, east of Pill Road and south-east of Gills Lane. | Overhead Rights | Overhead Restrictions | ST227249 (Freehold) | Charlotte Amanda Reynolds and Burges Salmon Trustees Limited |
| 457 | Approximately 70.24 sqm of drainage ditch, bank and bed thereof, east of Pill Road and south-east of Gills Lane. | Overhead Rights | Overhead Restrictions | Unregistered | Charlotte Amanda Reynolds and Burges Salmon Trustees Limited |
| 458 | Approximately 80.17 sqm of drainage ditch bank and bed thereof, south-east of Gills Lane. | Overhead Rights | Overhead Restrictions | Unregistered | |
| 459 | Approximately 1789.04 sqm of agricultural land and track to the south of Gills Lane. | Access Rights | Access Restrictions | ST307809 (Freehold) ST342401 (Leasehold) | |
| 460 | Approximately 193.91 sqm of track (Gills Lane) and drainage ditch, banks and bed thereof. | Access Rights | Access Restrictions | ST307809 (Freehold) | |
| 461 | Approximately 26677 sqm of agricultural land and drainage ditch, banks and bed thereof to the east of Gills Lane. | Overhead Rights | Overhead Restrictions | ST377737 (Freehold) ST342401 (Leasehold) | |
| 462 | Approximately 47.21 sqm of track, east of Old Mead Lane. | Overhead Rights | Overhead Restrictions | ST318334 (Freehold) | |

| 1 | 2 | 3 | 4 | 5 | 6 |
|-------------|--|-----------------|-----------------------|---------------------|---|
| Plot Number | Plot Description | Rights Acquired | Restrictions Imposed | Owner's Title | Excluded Person/s |
| 463 | Approximately 339.41 sqm of track, east of Old Mead Lane. | Overhead Rights | Overhead Restrictions | ST318334 (Freehold) | |
| 464 | Approximately 73.05 sqm of drainage ditch bank and bed thereof, south-west of Old Mead Lane. | Overhead Rights | Overhead Restrictions | Unregistered | |
| 465 | Approximately 80.98 sqm of drainage ditch bank and bed thereof, south-west of Old Mead Lane. | Overhead Rights | Overhead Restrictions | Unregistered | |
| 466 | Approximately 231.51 sqm of track, east of Old Mead Lane. | Access Rights | Access Restrictions | ST318334 (Freehold) | |
| 467 | Approximately 339.68 sqm of highway (Old Mead Lane) including verge and subsoil beneath. | Access Rights | Access Restrictions | Unregistered | |
| 468 | Approximately 583.13 sqm of highway (Old Mead Lane) including verge and subsoil beneath. | Access Rights | Access Restrictions | Unregistered | |
| 469 | Approximately 347.21 sqm of agricultural land to the south of Bristol Road, A38. | Overhead Rights | Overhead Restrictions | ST344414 (Freehold) | Ian Edward Marshall & Lucy May Marshall |
| 470 | Approximately 71.5 sqm of drainage ditch bank and bed thereof, north-east of Old Mead Lane. | Overhead Rights | Overhead Restrictions | Unregistered | Ian Edward Marshall & Lucy May Marshall |

| 1 | 2 | 3 | 4 | 5 | 6 |
|-------------|---|-----------------|-----------------------|---------------------|---|
| Plot Number | Plot Description | Rights Acquired | Restrictions Imposed | Owner's Title | Excluded Person/s |
| 471 | Approximately 71.99 sqm of drainage ditch banks and bed thereof, south of Bristol Road (A38). | Overhead Rights | Overhead Restrictions | Unregistered | Ian Edward Marshall & Lucy May Marshall |
| 472 | Approximately 347.21 sqm of agricultural land, south of Bristol Road (A38). | Overhead Rights | Overhead Restrictions | ST344414 (Freehold) | Ian Edward Marshall & Lucy May Marshall |
| 473 | Approximately 20.39 sqm of drainage ditch bank and bed thereof, south of Bristol Road (A38). | Overhead Rights | Overhead Restrictions | Unregistered | |
| 474 | Approximately 2326.39 sqm of grassland, hardstanding and track to the south of Bristol Road (A38). | Overhead Rights | Overhead Restrictions | ST217013 (Freehold) | Gary Robinson & Sharon Mary Moon |
| 475 | Approximately 847.46 sqm of grassland, hard standing and track to the south of Bristol Road (A38). | Overhead Rights | Overhead Restrictions | ST124731 (Freehold) | |
| 476 | Approximately 1099.56 sqm of grassland, hard standing and track to the south of Bristol Road (A38). | Overhead Rights | Overhead Restrictions | ST217013 (Freehold) | Gary Robinson & Sharon Mary Moon |
| 477 | Approximately 84.28 sqm of drainage ditch bank and bed thereof, south of Bristol Road (A38). | Overhead Rights | Overhead Restrictions | Unregistered | |

| 1 | 2 | 3 | 4 | 5 | 6 |
|-------------|--|-----------------|-----------------------|---|---|
| Plot Number | Plot Description | Rights Acquired | Restrictions Imposed | Owner's Title | Excluded Person/s |
| 478 | Approximately 28.1 sqm of drainage ditch bank and bed thereof, south of Bristol Road (A38). | Overhead Rights | Overhead Restrictions | Unregistered | Gary Robinson & Sharon Mary Moon |
| 479 | Approximately 5253 sqm of agricultural land and drainage ditch banks and bed thereof to the south of Bristol Road (A38). | Overhead Rights | Overhead Restrictions | ST348054 (Freehold) | Ian Edward Marshall and Lucy May Marshall |
| 480 | Approximately 73.88 sqm of drainage ditch bank and bed thereof, south of Bristol Road (A38). | Overhead Rights | Overhead Restrictions | Unregistered | |
| 481 | Plot not used | | | | |
| 482 | Approximately 1266.62 sqm of highway and verge (Bristol Road, A38). | Overhead Rights | Overhead Restrictions | Unregistered | |
| 483 | Approximately 1145.54 sqm of grassland, hardstanding and building to the north of Bristol Road (A38). | Overhead Rights | Overhead Restrictions | ST110106 (Freehold) ST257365 (Leasehold) | Ian Edward Marshall |
| 484 | Approximately 45.53 sqm of drainage ditch bank and bed thereof, north of Bristol Road (A38). | Overhead Rights | Overhead Restrictions | Unregistered | Ian Edward Marshall |

| 1 | 2 | 3 | 4 | 5 | 6 |
|-------------|---|-----------------|-----------------------|---|---------------------|
| Plot Number | Plot Description | Rights Acquired | Restrictions Imposed | Owner's Title | Excluded Person/s |
| 485 | Approximately 25.99 sqm of drainage ditch bank and bed thereof, north of Bristol Road (A38). | Overhead Rights | Overhead Restrictions | Unregistered (Freehold) ST257365 (Leasehold) | Ian Edward Marshall |
| 486 | Approximately 56.6 sqm of drainage ditch bank and bed thereof, north of Bristol Road (A38). | Overhead Rights | Overhead Restrictions | Unregistered | |
| 487 | Approximately 55.66 sqm of drainage ditch bank and bed thereof, north of Bristol Road (A38). | Overhead Rights | Overhead Restrictions | Unregistered | |
| 488 | Approximately 19875.55 sqm of agricultural land and drainage ditch banks and beds thereof to the north of Bristol Road (A38). | Overhead Rights | Overhead Restrictions | ST110106 (Freehold) ST257365 (Leasehold) | Ian Edward Marshall |
| 489 | Approximately 1.05 sqm of drainage ditch bank and bed thereof, north of Bristol Road (A38). | Overhead Rights | Overhead Restrictions | ST135948 (Freehold) ST257365 (Leasehold) | Ian Edward Marshall |
| 490 | Approximately 4.24 sqm of drainage ditch bank and bed thereof, north of Bristol Road (A38). | Overhead Rights | Overhead Restrictions | Unregistered (Freehold) ST257365 (Leasehold) | Ian Edward Marshall |
| 491 | Approximately 162.23 sqm of agricultural land north of Bristol Road (A38). | Overhead Rights | Overhead Restrictions | ST135948 (Freehold) ST257365 (Leasehold) | Ian Edward Marshall |

| 1 | 2 | 3 | 4 | 5 | 6 |
|-------------|--|-----------------|-----------------------|---|---------------------|
| Plot Number | Plot Description | Rights Acquired | Restrictions Imposed | Owner's Title | Excluded Person/s |
| 492 | Approximately 59.65 sqm of drainage ditch bank and bed thereof, north of Bristol Road (A38). | Overhead Rights | Overhead Restrictions | Unregistered (Freehold) ST257365 (Leasehold) | Ian Edward Marshall |
| 493 | Approximately 68.54 sqm of drainage ditch bank and bed thereof, north of Bristol Road (A38). | Overhead Rights | Overhead Restrictions | Unregistered (Freehold) ST257365 (Leasehold) | Ian Edward Marshall |
| 494 | Approximately 45.45 sqm of drainage ditch bed and banks thereof and verge, adjacent to Fletchers Land. | Access Rights | Access Restrictions | Unregistered | |
| 495 | Approximately 0.33 sqm of agricultural land, west of Fletchers Lane. | Overhead Rights | Overhead Restrictions | Unregistered (Freehold) ST257365 (Leasehold) | Ian Edward Marshall |
| 496 | Approximately 2050.23 sqm of agricultural land, west of Fletchers Lane. | Access Rights | Access Restrictions | ST136431 (Freehold) ST257365 (Leasehold) | Ian Edward Marshall |
| 497 | Approximately 117.88 sqm of agricultural land north of Bristol Road (A38). | Access Rights | Access Restrictions | ST110106 (Freehold) ST257365 (Leasehold) | Ian Edward Marshall |
| 498 | Approximately 6.61 sqm of drainage ditch bank and bed thereof, north of Bristol Road (A38). | Access Rights | Access Restrictions | Unregistered (Freehold) ST257365 (Leasehold) | Ian Edward Marshall |

| 1 | 2 | 3 | 4 | 5 | 6 |
|-------------|--|-----------------|-----------------------|--|---------------------|
| Plot Number | Plot Description | Rights Acquired | Restrictions Imposed | Owner's Title | Excluded Person/s |
| 499 | Approximately 11.18 sqm of drainage ditch bank and bed thereof, west of Fletcher's Lane. | Access Rights | Access Restrictions | Unregistered (Freehold) ST257365 (Leasehold) | Ian Edward Marshall |
| 500 | Approximately 9.12 sqm of drainage ditch bank and bed thereof, west of Fletcher's Lane. | Access Rights | Access Restrictions | Unregistered (Freehold) ST257365 (Leasehold) | Ian Edward Marshall |
| 501 | Approximately 191.1 sqm of agricultural land north of Bristol Road (A38). | Access Rights | Access Restrictions | ST136431 (Freehold) ST257365 (Leasehold) | Ian Edward Marshall |
| 502 | Approximately 30.35 sqm of drainage ditch bank and bed thereof, west of Fletcher's Lane. | Access Rights | Access Restrictions | ST328087 (Freehold) | |
| 503 | Approximately 88.53 sqm of drainage ditch bank and bed thereof, north of Bristol Road (A38). | Overhead Rights | Overhead Restrictions | Unregistered (Freehold) ST257365 (Leasehold) | Ian Edward Marshall |
| 504 | Approximately 84.54 sqm of drainage ditch bank and bed thereof, west of Fletcher's Lane. | Overhead Rights | Overhead Restrictions | Unregistered (Freehold) ST257365 (Leasehold) | Ian Edward Marshall |
| 505 | Approximately 46.3 sqm of drainage ditch bank and bed thereof, north of Bristol Road (A38). | Overhead Rights | Overhead Restrictions | Unregistered (Freehold) ST257365 (Leasehold) | Ian Edward Marshall |

| 1 | 2 | 3 | 4 | 5 | 6 |
|-------------|--|-----------------|-----------------------|--|---------------------|
| Plot Number | Plot Description | Rights Acquired | Restrictions Imposed | Owner's Title | Excluded Person/s |
| 506 | Approximately 42.96 sqm of drainage ditch bank and bed thereof, north of Bristol Road (A38). | Overhead Rights | Overhead Restrictions | Unregistered (Freehold) ST257365 (Leasehold) | Ian Edward Marshall |
| 507 | Approximately 157.69 sqm of agricultural land north of Bristol Road (A38). | Overhead Rights | Overhead Restrictions | ST110106 (Freehold) ST257365 (Leasehold) | Ian Edward Marshall |
| 508 | Approximately 9224.15 sqm of agricultural land to the west of Fletchers Lane. | Overhead Rights | Overhead Restrictions | ST136431 (Freehold) ST257365 (Leasehold) | Ian Edward Marshall |
| 509 | Approximately 174.55 sqm of watercourse (Cooks Rhyne) bank and bed thereof, and drainage ditch bank and bed thereof, west of Fletchers Lane. | Overhead Rights | Overhead Restrictions | Unregistered (Freehold) ST257365 (Leasehold) (part only) | Ian Edward Marshall |
| 510 | Approximately 175.88 sqm of watercourse (Cooks Rhyne) bank and bed thereof, and drainage ditch bank and bed thereof, west of Fletchers Lane. | Overhead Rights | Overhead Restrictions | Unregistered (Freehold) ST257365 (Leasehold) (part only) | Ian Edward Marshall |
| 511 | Approximately 12.55 sqm of drainage ditch bank and bed thereof, West of Fletchers Lane. | Access Rights | Access Restrictions | Unregistered | Ian Edward Marshall |

| 1 | 2 | 3 | 4 | 5 | 6 |
|-------------|--|-----------------|-----------------------|---|--|
| Plot Number | Plot Description | Rights Acquired | Restrictions Imposed | Owner's Title | Excluded Person/s |
| 512 | Approximately 1262.67 sqm of agricultural land and drainage ditch banks and bed thereof to the west of Fletchers Lane. | Access Rights | Access Restrictions | ST110106 (Freehold) ST257365 (Leasehold) | Ian Edward Marshall |
| 513 | Approximately 23495.03 sqm of agricultural land and drainage ditches, banks and beds thereof, to the west of Fletchers Lane. | Overhead Rights | Overhead Restrictions | ST110106 (Freehold) ST257365 (Leasehold) | Ian Edward Marshall |
| 514 | Approximately 389.26 sqm of agricultural land to the west of Fletchers Lane. | Access Rights | Access Restrictions | ST110106 (Freehold) ST257365 (Leasehold) | Ian Edward Marshall |
| 515 | Approximately 32.79 sqm of drainage ditch bank and bed thereof, south of Old River Axe. | Overhead Rights | Overhead Restrictions | Unregistered | Ian Edward Marshall |
| 516 | Approximately 75.11 sqm of drainage ditch bank and bed thereof, south of Old River Axe. | Overhead Rights | Overhead Restrictions | Unregistered | Ian Edward Marshall |
| 517 | Approximately 4346.54 sqm of agricultural land south of Old River Axe. | Overhead Rights | Overhead Restrictions | ST93332 (Freehold) | Linda Hodges and Michael Anthony Hodges Acting as Executors of Florence Vera Edwards |

| 1 | 2 | 3 | 4 | 5 | 6 |
|-------------|---|-----------------|-----------------------|---------------------|--|
| Plot Number | Plot Description | Rights Acquired | Restrictions Imposed | Owner's Title | Excluded Person/s |
| 518 | Approximately 223.14 sqm of watercourse (Old River Axe) bank and bed thereof. | Overhead Rights | Overhead Restrictions | Unregistered | Linda Hodges and Michael Anthony Hodges Acting as Executors of Florence Vera Edwards |
| 519 | Approximately 216.06 sqm of watercourse (Old River Axe) bank and bed thereof. | Overhead Rights | Overhead Restrictions | Unregistered | Jennifer Jane Vining & Graham Charles Vining |
| 520 | Approximately 96.47 sqm of agricultural land, north of Old River Axe. | Access Rights | Access Restrictions | ST224693 (Freehold) | Jennifer Jane Vining & Graham Charles Vining |
| 521 | Approximately 77.87 sqm of agricultural land, north of Old River Axe. | Access Rights | Access Restrictions | ST224693 (Freehold) | Jennifer Jane Vining & Graham Charles Vining |
| 522 | Approximately 22406.81 sqm of agricultural land, north of Old River Axe. | Overhead Rights | Overhead Restrictions | ST224693 (Freehold) | Jennifer Jane Vining & Graham Charles Vining |
| 523 | Approximately 179.72 sqm of agricultural land, north of Old River Axe. | Access Rights | Access Restrictions | ST224693 (Freehold) | Jennifer Jane Vining & Graham Charles Vining |

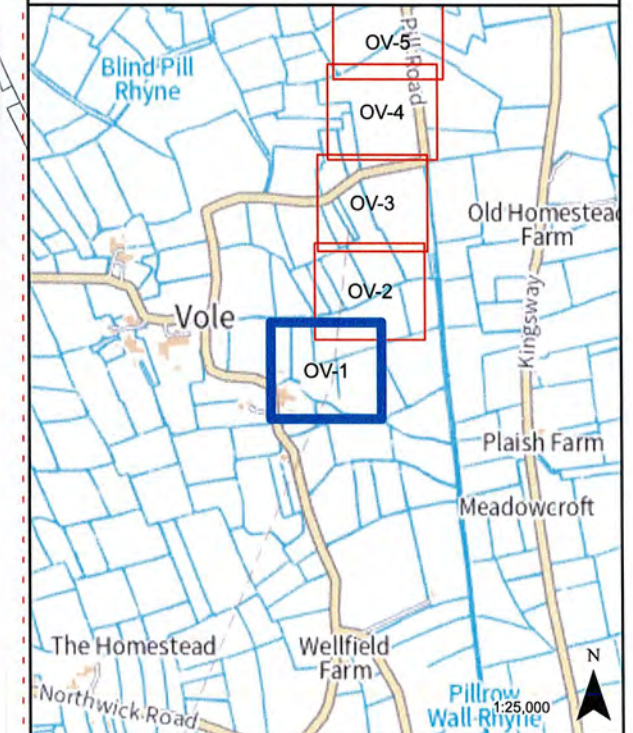
| 1 | 2 | 3 | 4 | 5 | 6 |
|-------------|---|-----------------|-----------------------|---------------------|--|
| Plot Number | Plot Description | Rights Acquired | Restrictions Imposed | Owner's Title | Excluded Person/s |
| 524 | Approximately 6575.39 sqm of agricultural land, watercourse (Old River Axe) and bridge crossing the same, bank and bed thereof and track west of Biddisham Lane, Biddisham. | Access Rights | Access Restrictions | ST224693 (Freehold) | Jennifer Jane Vining & Graham Charles Vining |
| 525 | Approximately 143.9 sqm of drainage ditch bank and bed thereof, north of Old River Axe. | Overhead Rights | Overhead Restrictions | Unregistered | Jennifer Jane Vining & Graham Charles Vining |
| 526 | Approximately 146.45 sqm of drainage ditch bank and bed thereof, north of Old River Axe. | Overhead Rights | Overhead Restrictions | Unregistered | Philip Mark Counsell and Mandi Alison Counsell |
| 527 | Approximately 16.59 sqm of highway (Bidisham Lane) and verge. | Access Rights | Access Restrictions | Unregistered | Jennifer Jane Vining & Graham Charles Vining |
| 528 | Approximately 135.6 sqm of agricultural land, East of M5. | Access Rights | Access Restrictions | ST286229 (Freehold) | Philip Mark Counsell and Mandi Alison Counsell |
| 529 | Approximately 34456.2 sqm of agricultural land and drainage ditch, bed and banks to the east of M5. | Overhead Rights | Overhead Restrictions | ST286229 (Freehold) | Philip Mark Counsell and Mandi Alison Counsell |

| 1 | 2 | 3 | 4 | 5 | 6 |
|-------------|--|-----------------|-----------------------|---------------------|--|
| Plot Number | Plot Description | Rights Acquired | Restrictions Imposed | Owner's Title | Excluded Person/s |
| 530 | Approximately 3904.31 sqm of agricultural land, drainage ditch, bank and bed thereof and culvert south-east of M5. | Access Rights | Access Restrictions | ST286229 (Freehold) | Philip Mark Counsell and Mandi Alison Counsell |
| 531 | Approximately 719.25 sqm of agricultural land south-east of M5. | Access Rights | Access Restrictions | ST286229 (Freehold) | Philip Mark Counsell and Mandi Alison Counsell |
| 532 | Approximately 58.76 sqm of drainage ditch bank and bed thereof, south of M5. | Overhead Rights | Overhead Restrictions | Unregistered | Philip Mark Counsell and Mandi Alison Counsell |
| 533 | Approximately 7.59 sqm of drainage ditch bank and bed thereof, south of M5. | Access Rights | Access Restrictions | Unregistered | Philip Mark Counsell and Mandi Alison Counsell |

HINKLEY C CONNECTION PROJECT

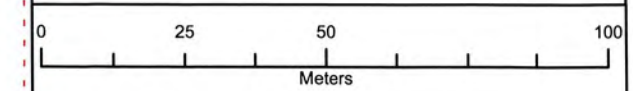
Title
STAGE 7 - GVD B5 CoR OVERVIEW

Ref No: HINK-GVDS7B5-OV-1 Plan: 1 of 19



LEGEND

- GVD Plan Outlines
- Overhead Rights and Restrictions
- Access Rights and Restrictions
- DCO Project Order Limits
- Overhead Line
- Pylons



Coordinate System: British National Grid
Projection: Transverse Mercator
Datum: OSGB 1938
Units: Metre

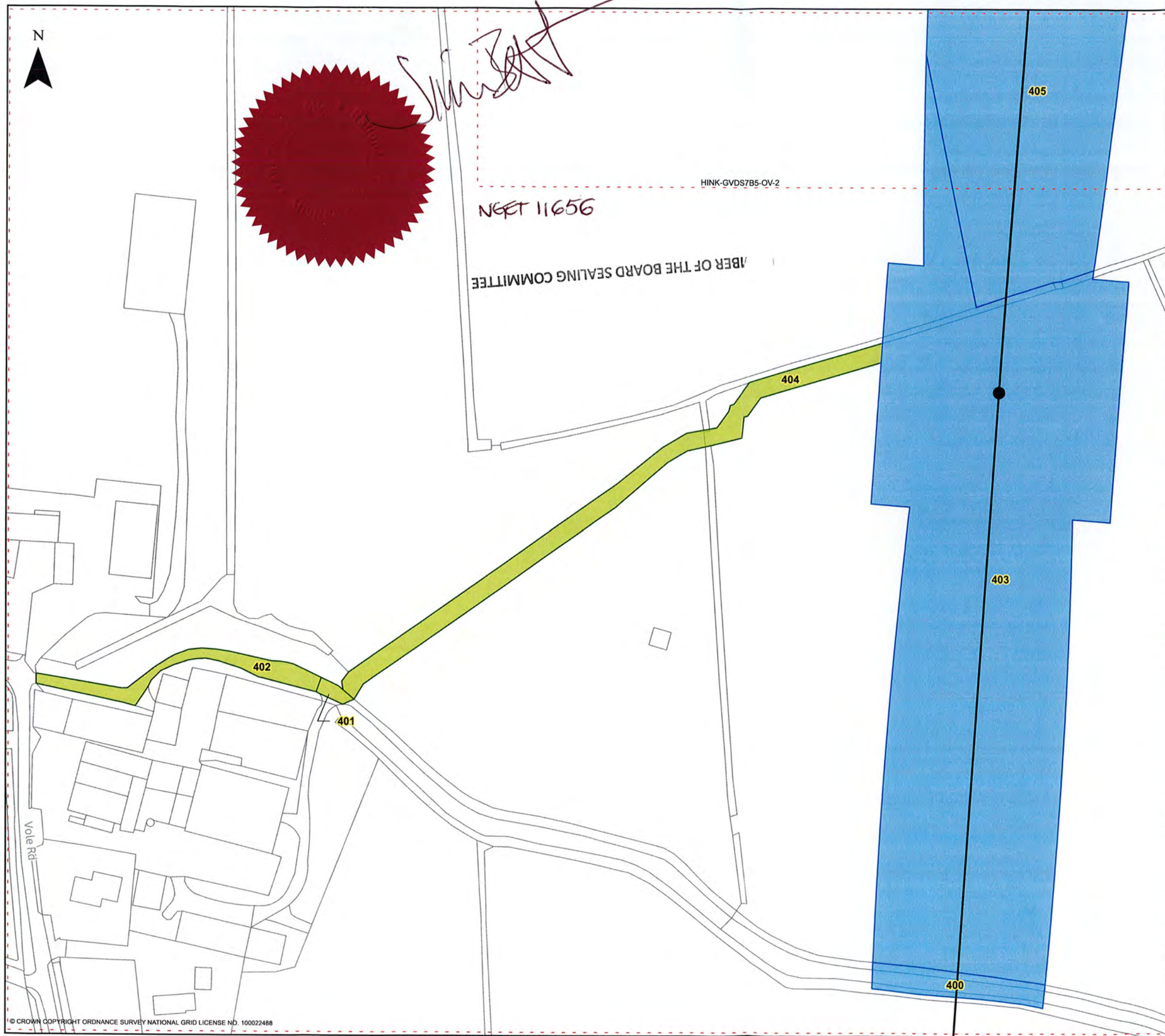
Map Centre:
337050E 149582N

| Version: | Date: | Remarks: | Drawn: | Checked: |
|----------|------------|-----------|--------|----------|
| v3 | 10/27/2023 | Published | GM | SM |

SCALE: 1:1,250 PAPER SIZE: A3

Notes:
This drawing is scaled at paper size A3, therefore any prints taken at different sizes will affect the accuracy of the measurement units and should not be scaled against.

BK Bruton Knowles

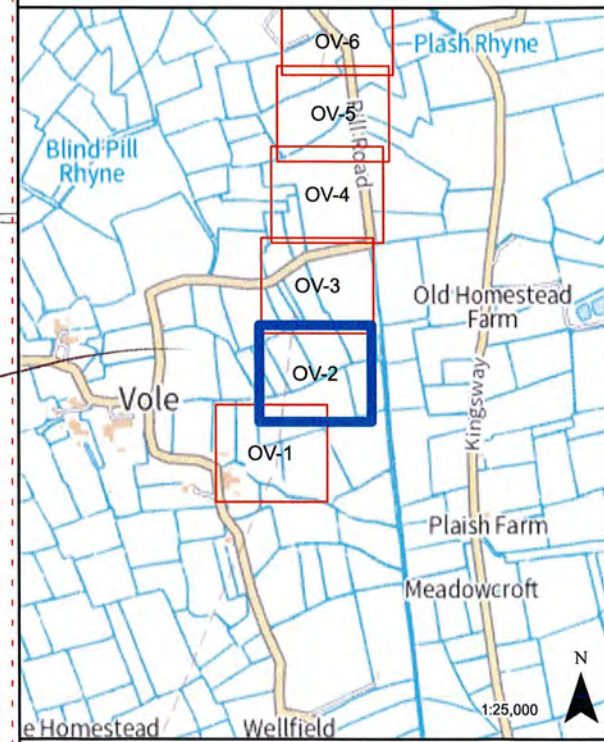


NEPT 11656
MEMBER OF THE BOARD SEALING COMMITTEE

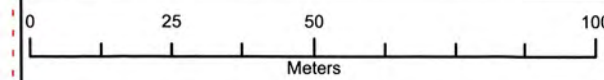
HINKLEY C CONNECTION PROJECT

Title
STAGE 7 - GVD B5 CoR OVERVIEW

Ref No: HINK-GVDS7B5-OV-2 Plan: 2 of 19



- LEGEND**
- GVD Plan Outlines
 - Overhead Rights and Restrictions
 - Access Rights and Restrictions
 - DCO Project Order Limits
 - Overhead Line
 - Pylons



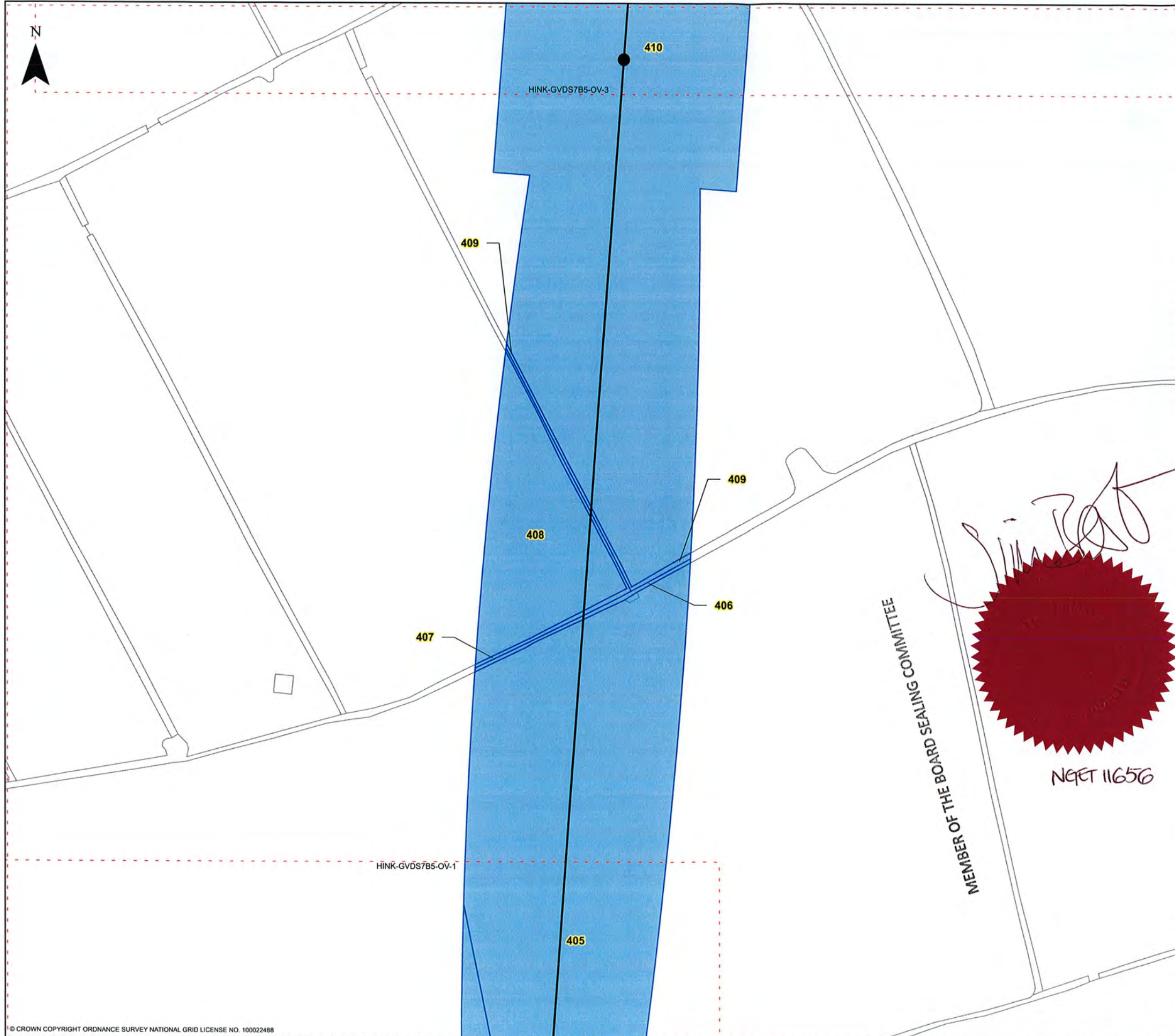
Coordinate System: British National Grid
 Projection: Transverse Mercator
 Datum: OSGB 1938
 Units: Metre

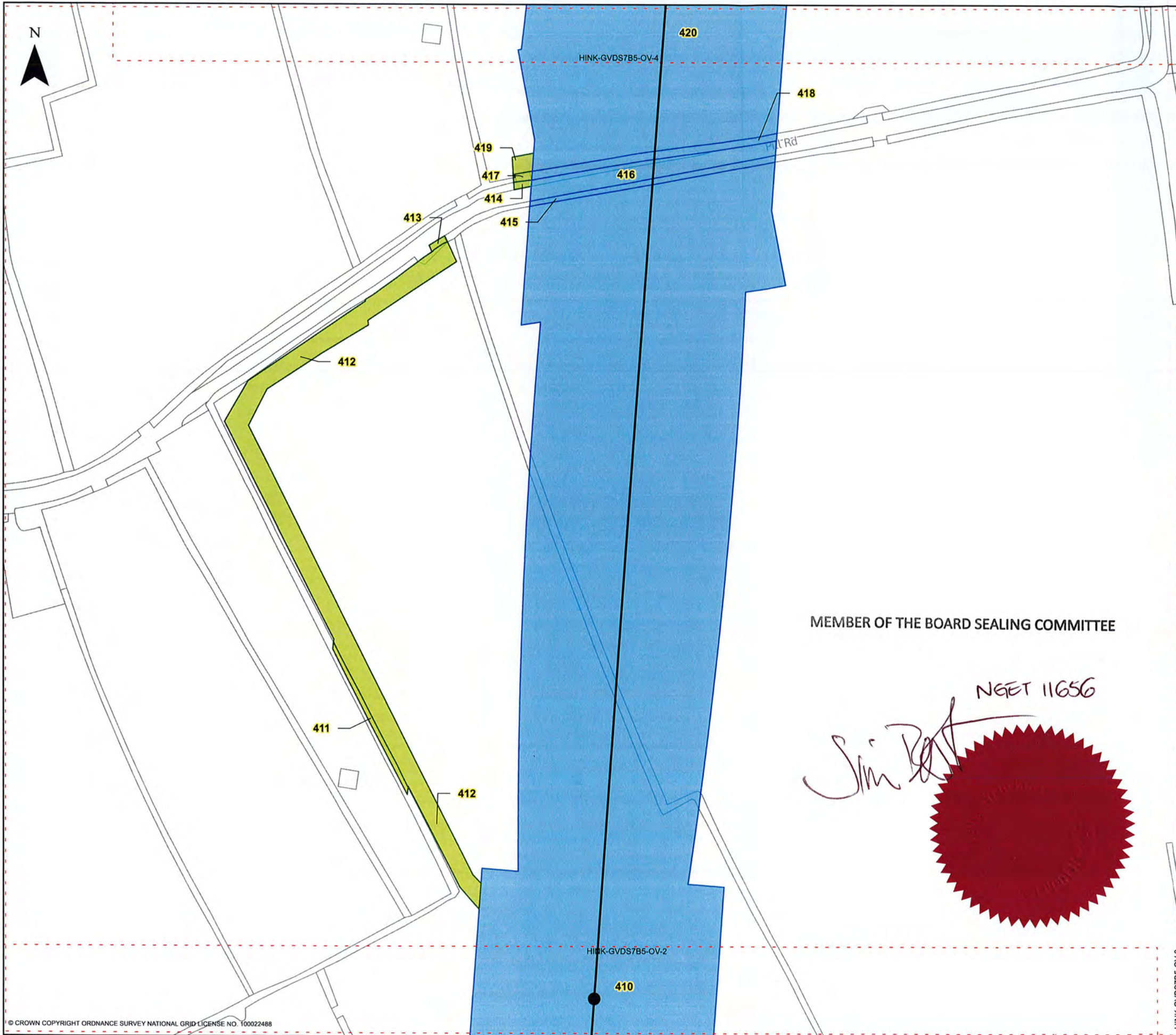
Map Centre:
 337206E 149862N

| Version: | Date: | Remarks: | Drawn: | Checked: |
|----------|------------|-----------|--------|----------|
| v3 | 10/27/2023 | Published | GM | SM |

SCALE: 1:1,250 PAPER SIZE: A3

Notes:
 This drawing is scaled at paper size A3, therefore any prints taken at different sizes will affect the accuracy of the measurement units and should not be scaled against.

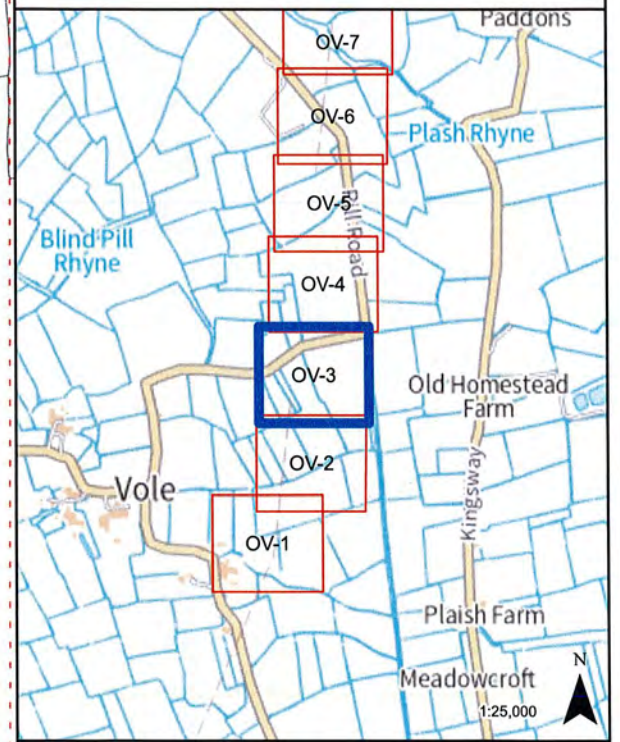




HINKLEY C CONNECTION PROJECT

Title
STAGE 7 - GVD B5 CoR OVERVIEW

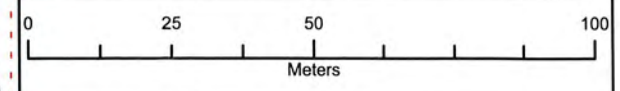
Ref No: HINK-GVDS7B5-OV-3 Plan: 3 of 19



MEMBER OF THE BOARD SEALING COMMITTEE

Jim Bell
NGET 11656

- LEGEND**
- GVD Plan Outlines
 - Overhead Rights and Restrictions
 - Access Rights and Restrictions
 - DCO Project Order Limits
 - Overhead Line
 - Pylons

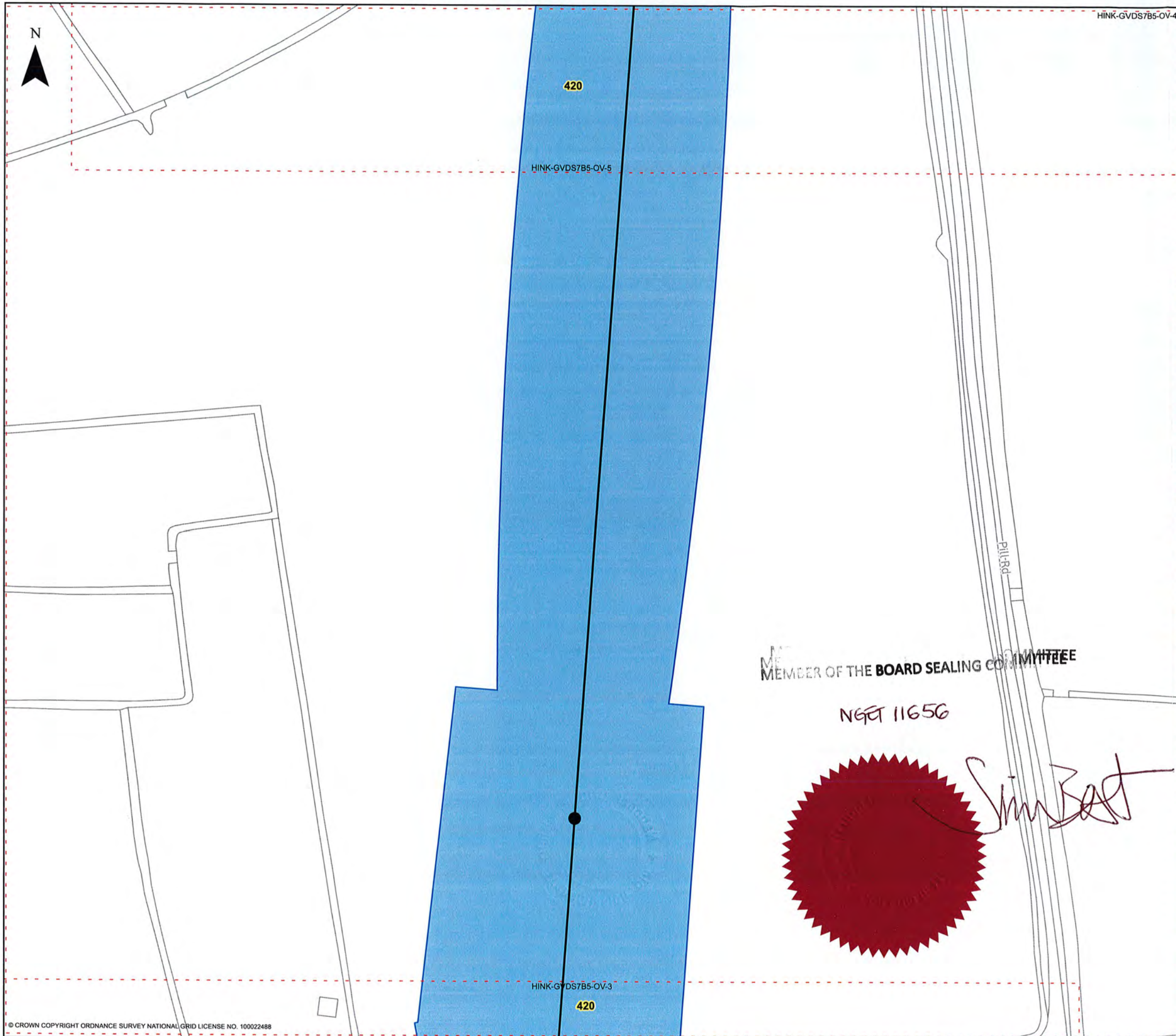


Coordinate System: British National Grid Map Centre: 337215E 150171N
 Projection: Transverse Mercator
 Datum: OSGB 1938
 Units: Metre

| Version: | Date: | Remarks: | Drawn: | Checked: |
|----------|------------|-----------|--------|----------|
| v3 | 10/27/2023 | Published | GM | SM |

SCALE: 1:1,250 PAPER SIZE: A3

Notes:
This drawing is scaled at paper size A3, therefore any prints taken at different sizes will affect the accuracy of the measurement units and should not be scaled against.



nationalgrid

HINKLEY C CONNECTION PROJECT

Title
STAGE 7 - GVD B5 CoR OVERVIEW

| | |
|------------------------------|------------------|
| Ref No: HINK-GVDS7B5-OV-4 | Plan: 4 of 19 |
|------------------------------|------------------|

LEGEND

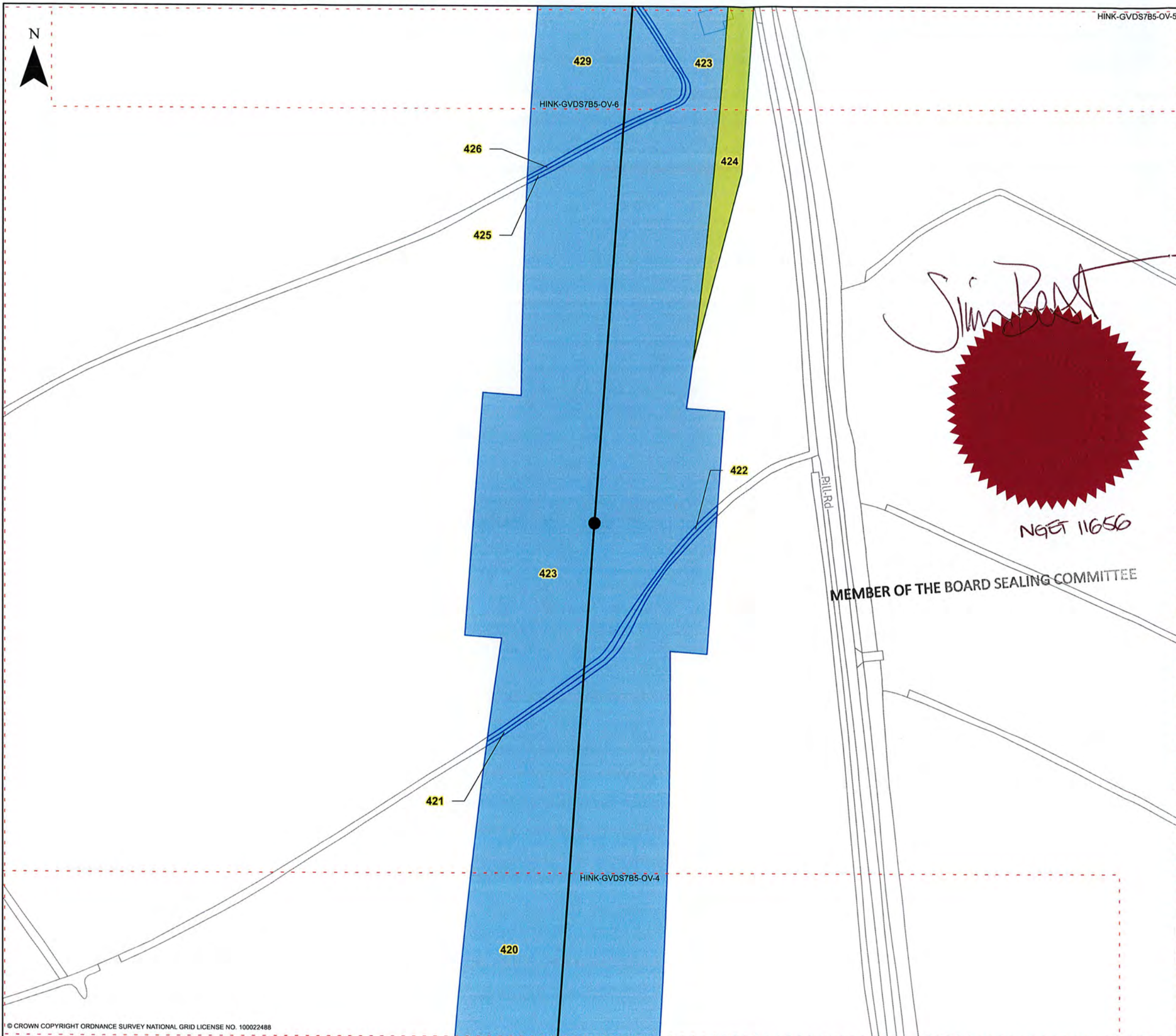
- GVD Plan Outlines
- Overhead Rights and Restrictions
- Access Rights and Restrictions
- DCO Project Order Limits
- Overhead Line
- Pylons

| | | | |
|--|--|-----------------|--|
| Coordinate System: British National Grid | | Map Centre: | |
| Projection: Transverse Mercator | | 337250E 150490N | |
| Datum: OSGB 1938 | | | |
| Units: Metre | | | |

| | | | | |
|----------|------------|-----------|--------|----------|
| Version: | Date: | Remarks: | Drawn: | Checked: |
| v3 | 10/27/2023 | Published | GM | SM |

| | |
|----------------|----------------|
| SCALE: 1:1,250 | PAPER SIZE: A3 |
|----------------|----------------|

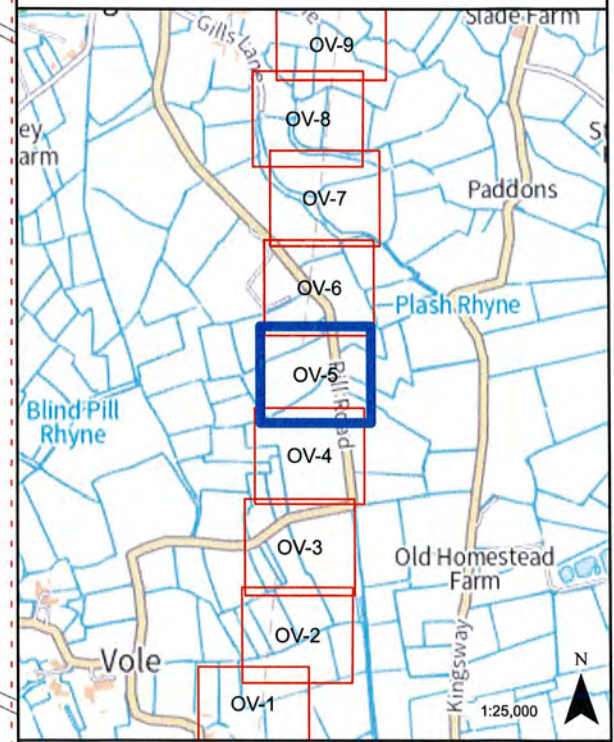
Notes:
This drawing is scaled at paper size A3, therefore any prints taken at different sizes will affect the accuracy of the measurement units and should not be scaled against.



HINKLEY C CONNECTION PROJECT

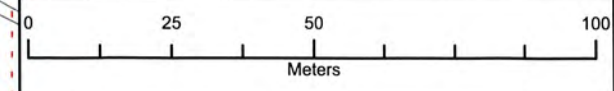
Title
STAGE 7 - GVD B5 CoR OVERVIEW

Ref No: HINK-GVDS7B5-OV-5 Plan: 5 of 19



LEGEND

- GVD Plan Outlines
- Overhead Rights and Restrictions
- Access Rights and Restrictions
- DCO Project Order Limits
- Overhead Line
- Pylons



Coordinate System: British National Grid
 Projection: Transverse Mercator
 Datum: OSGB 1938
 Units: Metre

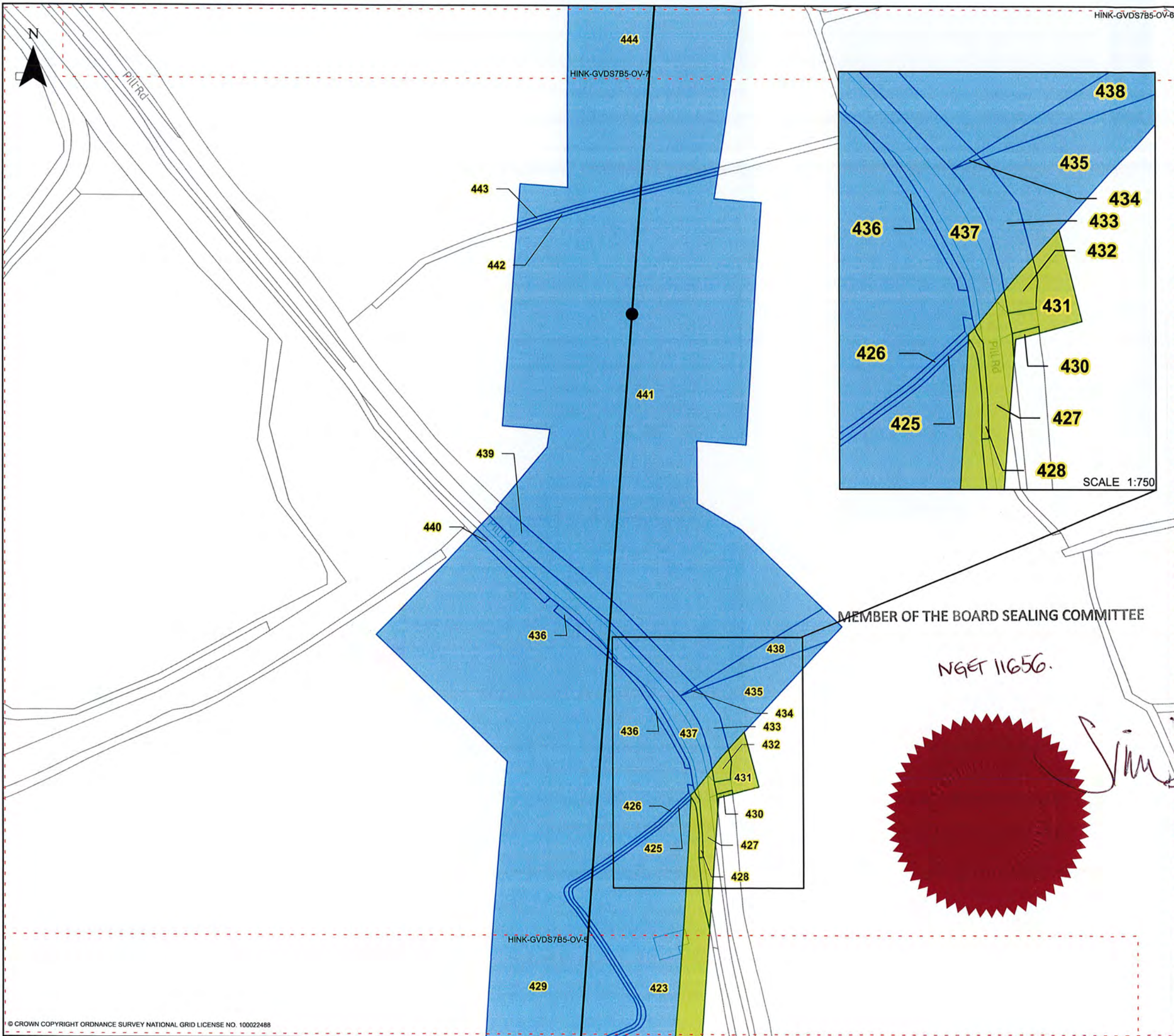
Map Centre:
 337271E 150774N

| Version: | Date: | Remarks: | Drawn: | Checked: |
|----------|------------|-----------|--------|----------|
| v3 | 10/27/2023 | Published | GM | SM |

SCALE: 1:1,250 PAPER SIZE: A3

Notes:
 This drawing is scaled at paper size A3, therefore any prints taken at different sizes will affect the accuracy of the measurement units and should not be scaled against.

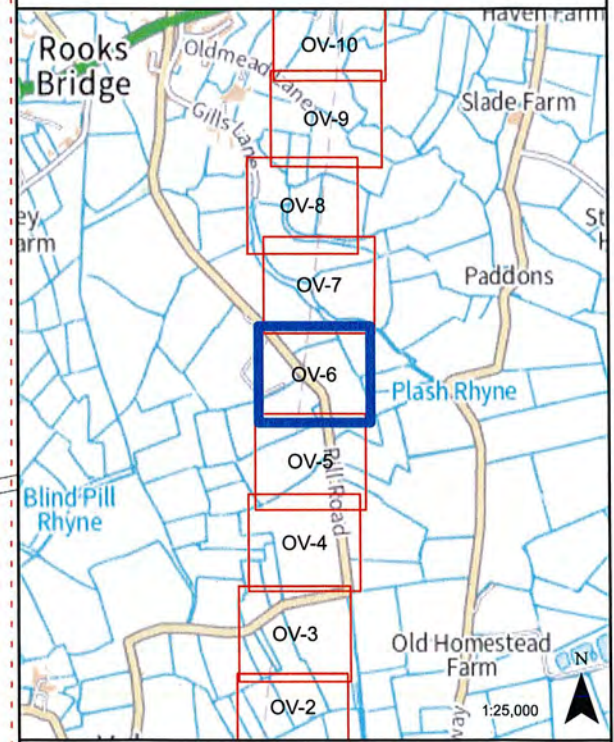




HINKLEY C CONNECTION PROJECT

Title
STAGE 7 - GVD B5 CoR OVERVIEW

Ref No: HINK-GVDS7B5-OV-6 Plan: 6 of 19



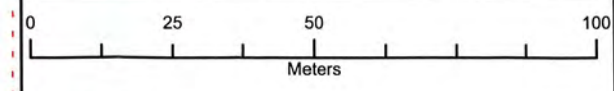
MEMBER OF THE BOARD SEALING COMMITTEE

NGET 11656



LEGEND

- GVD Plan Outlines
- Overhead Rights and Restrictions
- Access Rights and Restrictions
- DCO Project Order Limits
- Overhead Line
- Pylons



Coordinate System: British National Grid
 Projection: Transverse Mercator
 Datum: OSGB 1938
 Units: Metre

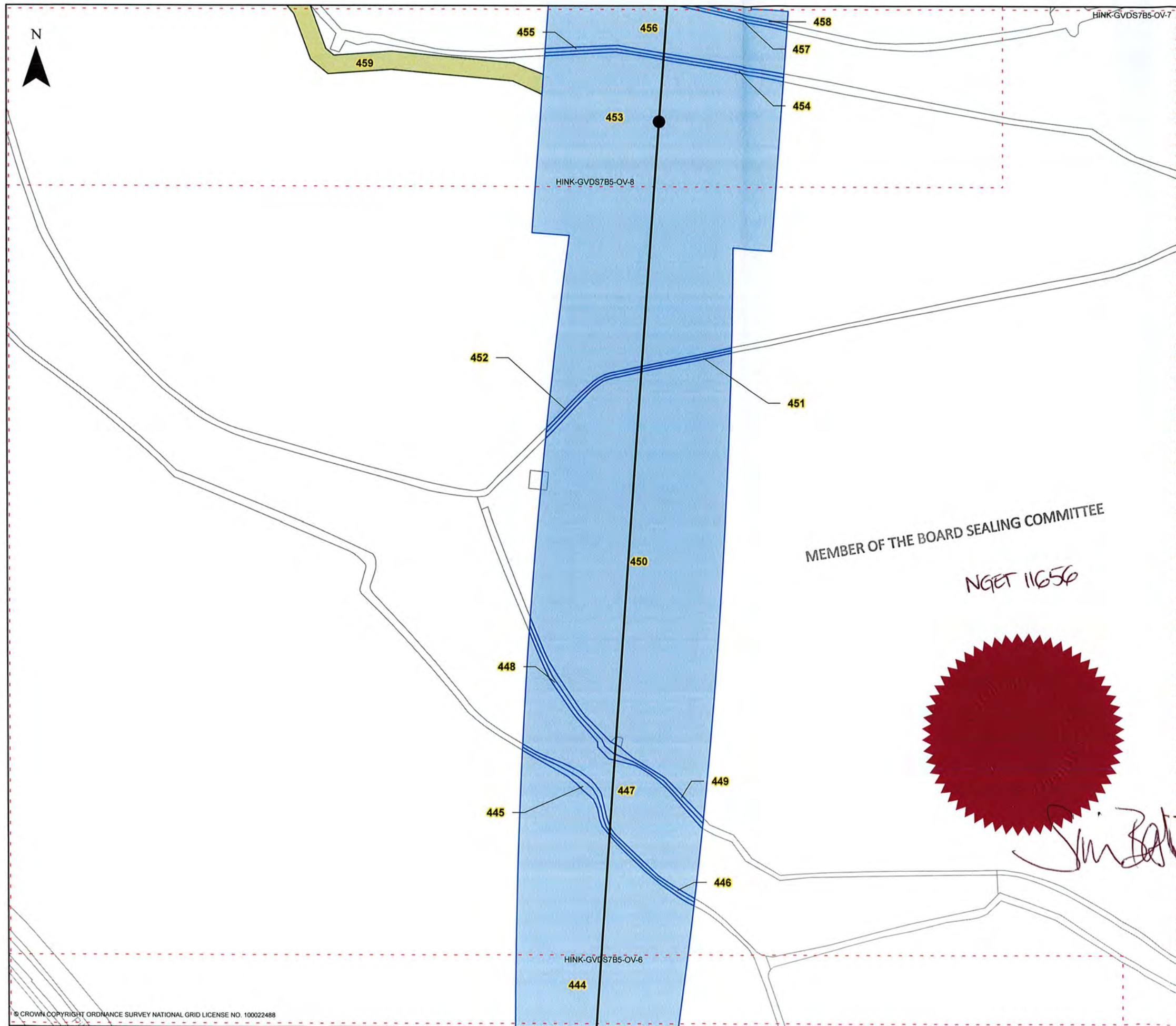
Map Centre:
 337286E 151079N

| Version: | Date: | Remarks: | Drawn: | Checked: |
|----------|------------|-----------|--------|----------|
| v3 | 10/27/2023 | Published | GM | SM |

SCALE: 1:1,250 PAPER SIZE: A3

Notes:
 This drawing is scaled at paper size A3, therefore any prints taken at different sizes will affect the accuracy of the measurement units and should not be scaled against.

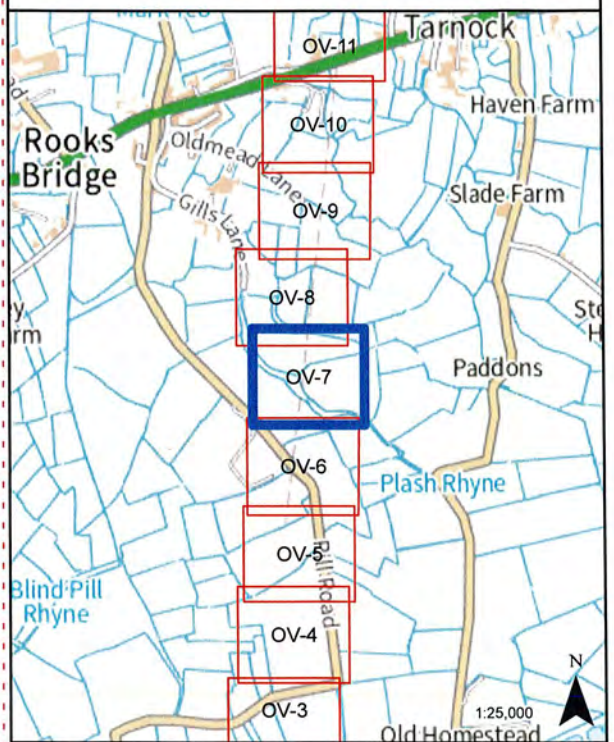




HINKLEY C CONNECTION PROJECT

Title
STAGE 7 - GVD B5 CoR OVERVIEW

Ref No: HINK-GVDS7B5-OV-7 Plan: 7 of 19



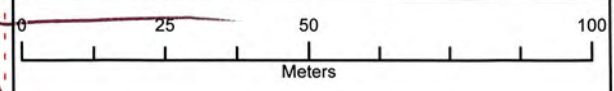
MEMBER OF THE BOARD SEALING COMMITTEE

NGET 11656

Signature

LEGEND

- GVD Plan Outlines
- Overhead Rights and Restrictions
- Access Rights and Restrictions
- DCO Project Order Limits
- Overhead Line
- Pylons



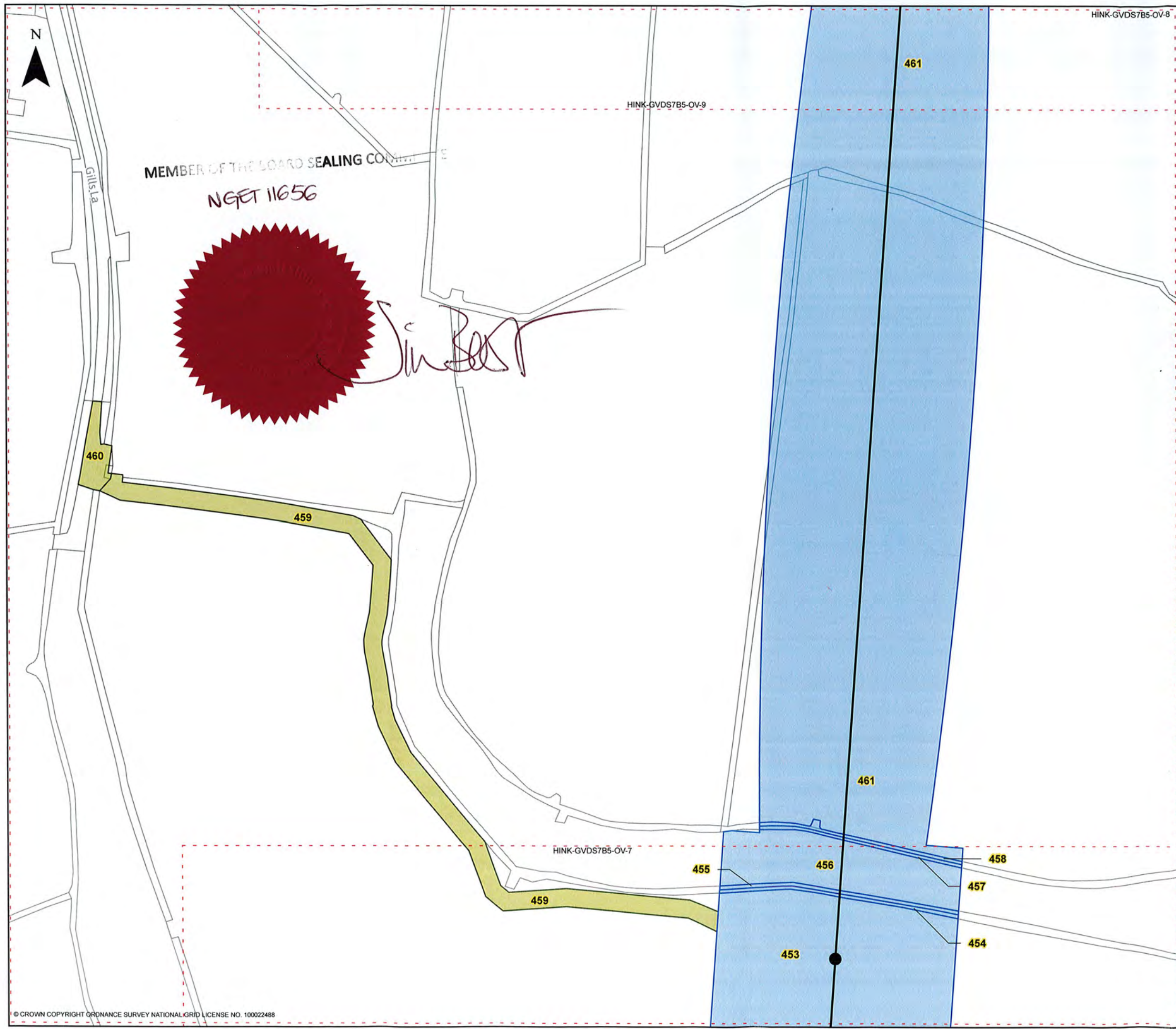
Coordinate System: British National Grid
 Projection: Transverse Mercator
 Datum: OSGB 1938
 Units: Metre
 Map Centre:
 337306E 151393N

| Version: | Date: | Remarks: | Drawn: | Checked: |
|----------|------------|-----------|--------|----------|
| v3 | 03/11/2023 | Published | GM | SM |

SCALE: 1:1,250 PAPER SIZE: A3

Notes:
 This drawing is scaled at paper size A3, therefore any prints taken at different sizes will affect the accuracy of the measurement units and should not be scaled against.

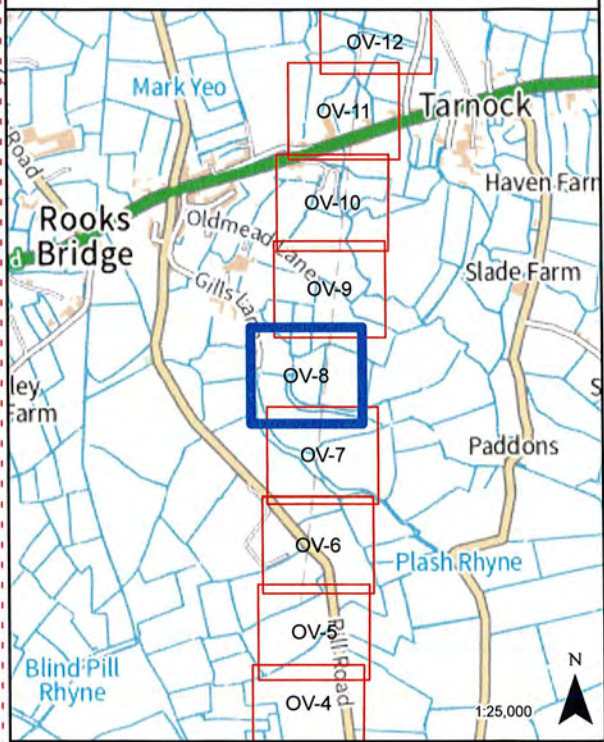
BK Bruton Knowles



HINKLEY C CONNECTION PROJECT

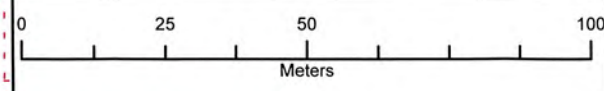
Title
STAGE 7 - GVD B5 CoR OVERVIEW

Ref No: HINK-GVDS7B5-OV-8 Plan: 8 of 19



LEGEND

- GVD Plan Outlines
- Overhead Rights and Restrictions
- Access Rights and Restrictions
- DCO Project Order Limits
- Overhead Line
- Pylons



Coordinate System: British National Grid
Projection: Transverse Mercator
Datum: OSGB 1938
Units: Metre

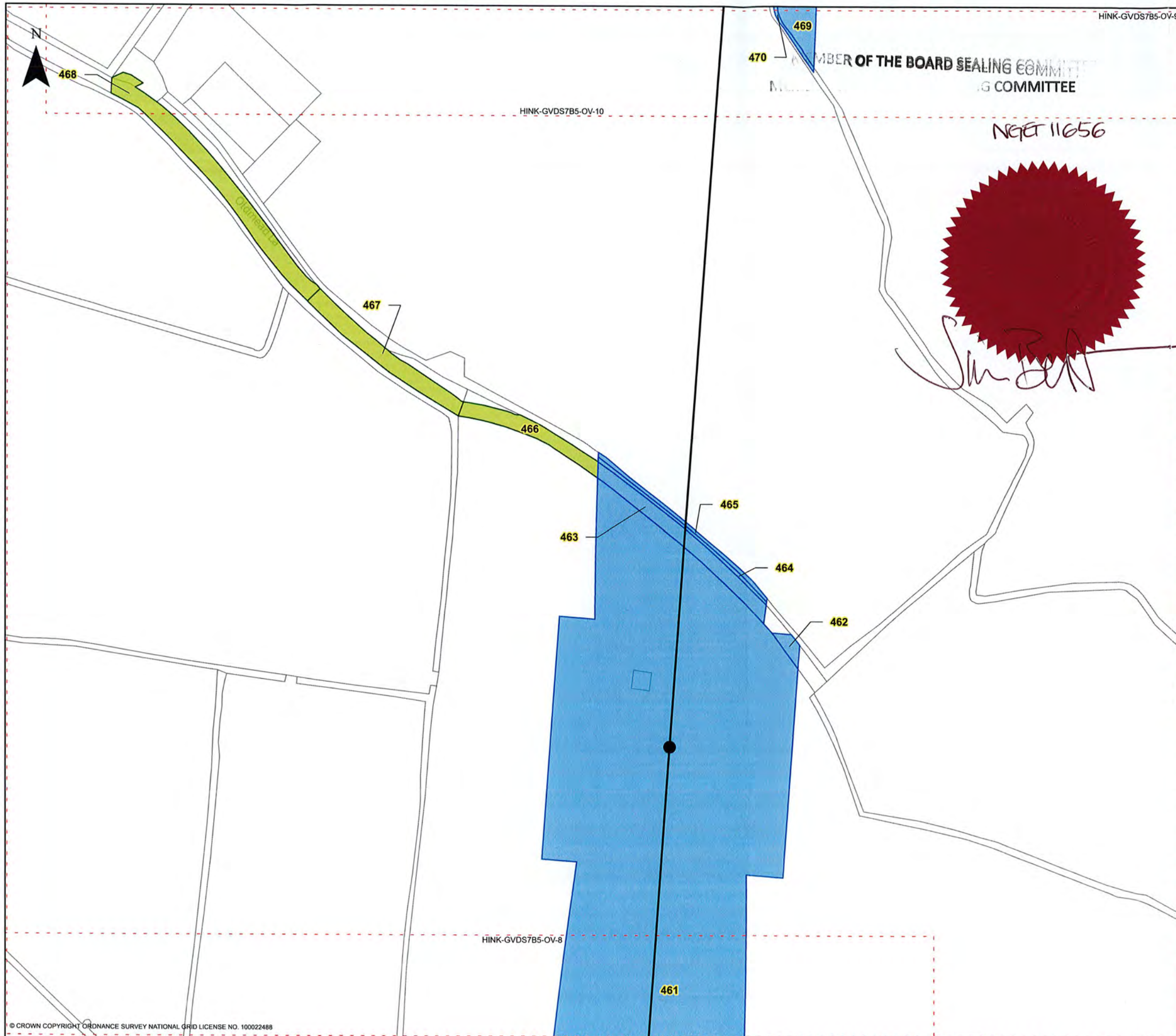
Map Centre:
337249E 151672N

| Version: | Date: | Remarks: | Drawn: | Checked: |
|----------|------------|-----------|--------|----------|
| v3 | 02/11/2023 | Published | GM | SM |

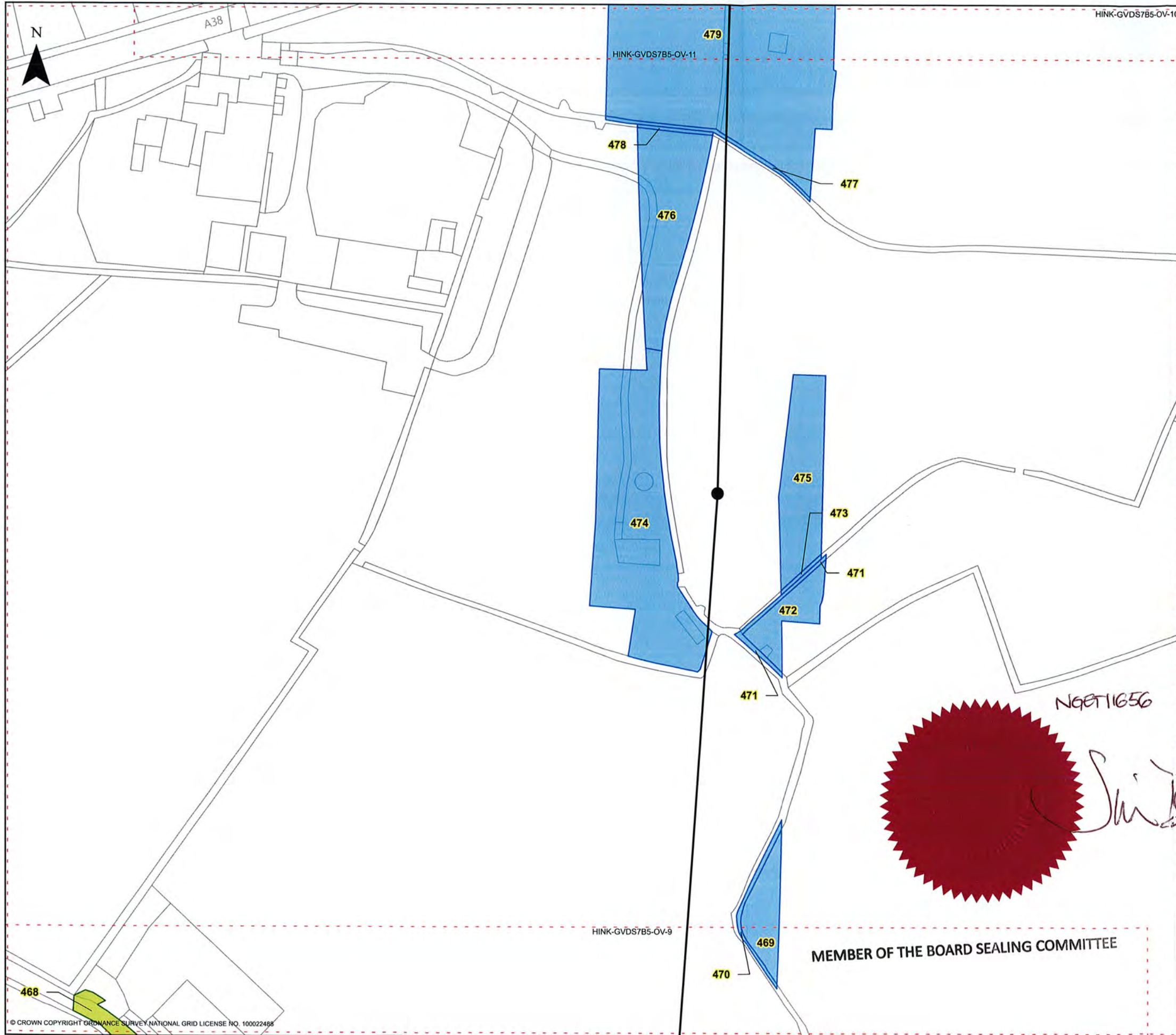
SCALE: 1:1,250 PAPER SIZE: A3

Notes:
This drawing is scaled at paper size A3, therefore any prints taken at different sizes will affect the accuracy of the measurement units and should not be scaled against.

BK Bruton Knowles



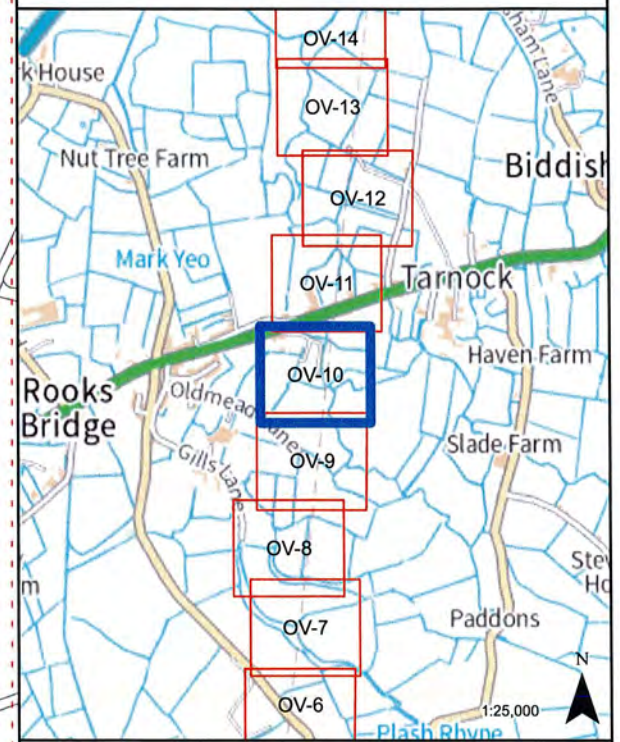
| | | | | |
|--|--------------------------------|--------------------|-----------|-------------|
| nationalgrid | | | | |
| HINKLEY C CONNECTION PROJECT | | | | |
| Title STAGE 7 - GVD B5 CoR OVERVIEW | | | | |
| Ref No: HINK-GVDS7B5-OV-9 | Plan: 9 of 19 | | | |
| | | | | |
| LEGEND GVD Plan Outlines Overhead Rights and Restrictions Access Rights and Restrictions DCO Project Order Limits Overhead Line Pylons | | | | |
| | | | | |
| Coordinate System: British National Grid Projection: Transverse Mercator Datum: OSGB 1938 Units: Metre | Map Centre: 337332E 151976N | | | |
| Version: v3 | Date: 10/27/2023 | Remarks: Published | Drawn: GM | Checked: SM |
| SCALE: 1:1,250 | | PAPER SIZE: A3 | | |
| Notes: This drawing is scaled at paper size A3, therefore any prints taken at different sizes will affect the accuracy of the measurement units and should not be scaled against. | | | | |



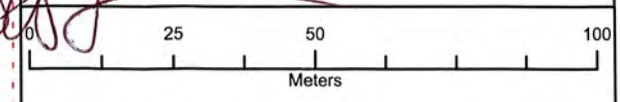
HINKLEY C CONNECTION PROJECT

STAGE 7 - GVD B5 CoR OVERVIEW

Ref No: HINK-GVDS7B5-OV-10 Plan: 10 of 19



- LEGEND**
- GVD Plan Outlines
 - Overhead Rights and Restrictions
 - Access Rights and Restrictions
 - DCO Project Order Limits
 - Overhead Line
 - Pylons



Coordinate System: British National Grid
 Projection: Transverse Mercator
 Datum: OSGB 1938
 Units: Metre

Map Centre:
 337345E 152278N

| Version: | Date: | Remarks: | Drawn: | Checked: |
|----------|------------|-----------|--------|----------|
| v3 | 10/27/2023 | Published | GM | SM |

SCALE: 1:1,250 PAPER SIZE: A3

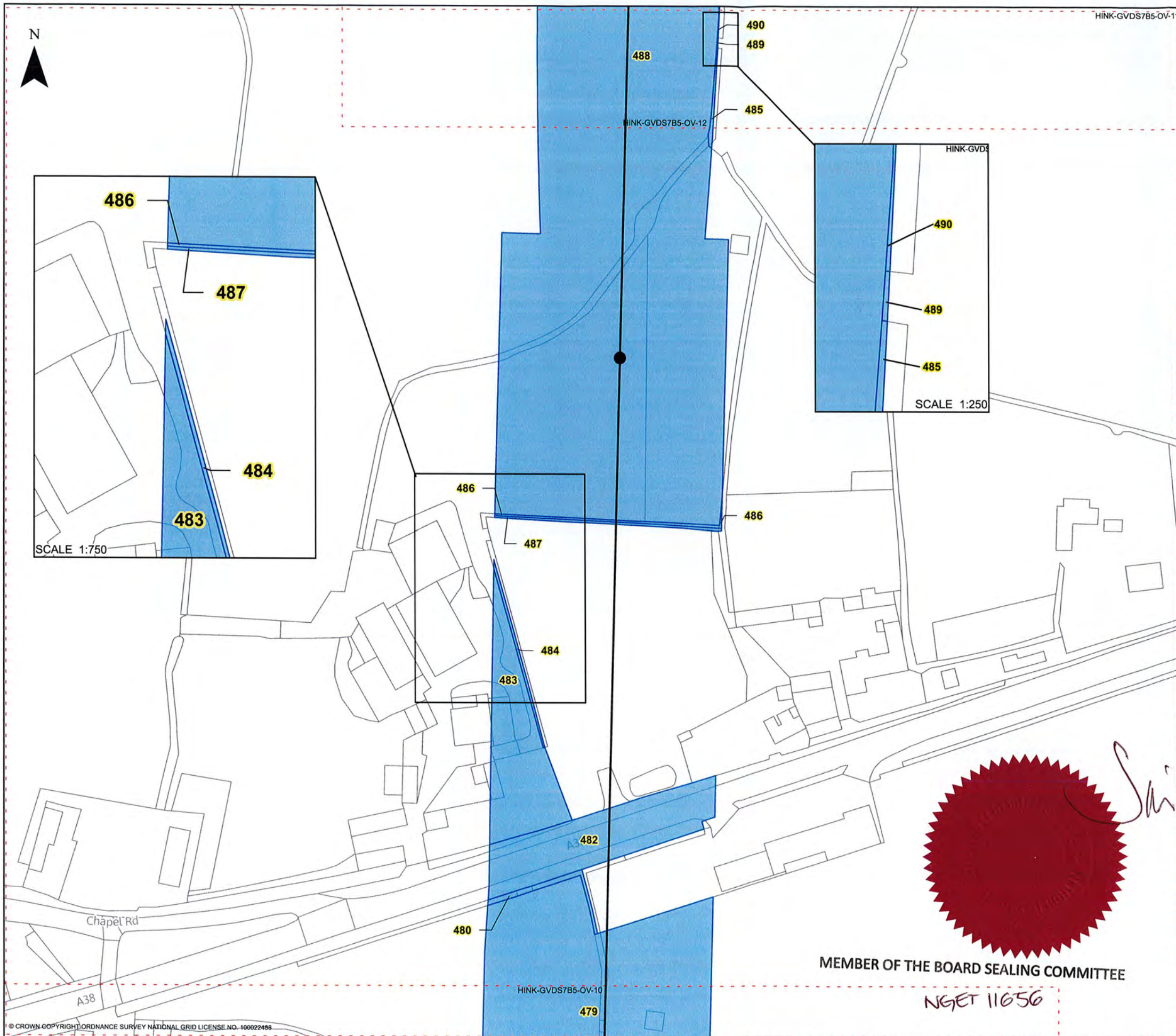
Notes:
 This drawing is scaled at paper size A3, therefore any prints taken at different sizes will affect the accuracy of the measurement units and should not be scaled against.



MEMBER OF THE BOARD SEALING COMMITTEE

N9ET11656

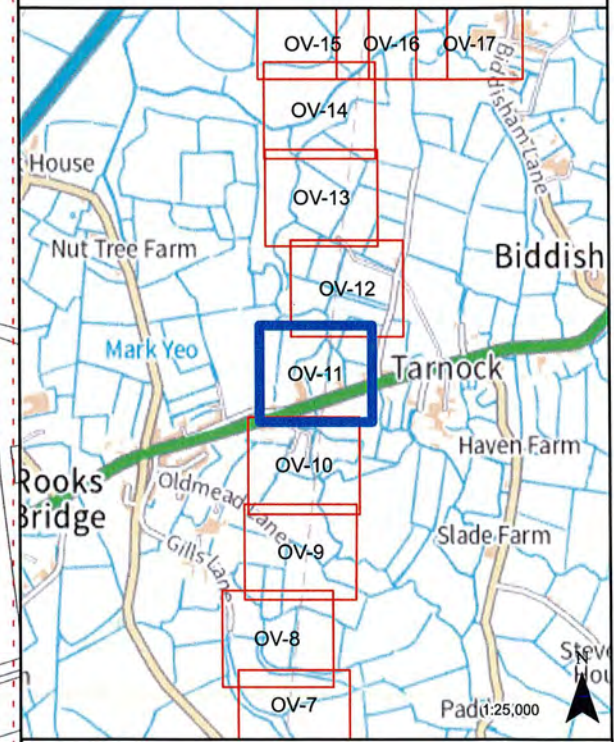
Signature



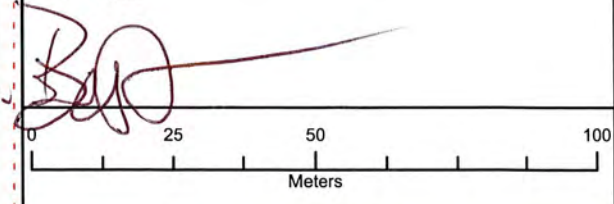
HINKLEY C CONNECTION PROJECT

Title
STAGE 7 - GVD B5 CoR OVERVIEW

Ref No: HINK-GVDS7B5-OV-11 Plan: 11 of 19



- LEGEND**
- GVD Plan Outlines
 - Overhead Rights and Restrictions
 - Access Rights and Restrictions
 - Overhead Line
 - Pylons



Coordinate System: British National Grid
 Projection: Transverse Mercator
 Datum: OSGB 1938
 Units: Metre
 Map Centre:
 337387E 152599N

| Version: | Date: | Remarks: | Drawn: | Checked: |
|----------|------------|-----------|--------|----------|
| v3 | 10/27/2023 | Published | GM | SM |

SCALE: 1:1,250 PAPER SIZE: A3

Notes:
 This drawing is scaled at paper size A3, therefore any prints taken at different sizes will affect the accuracy of the measurement units and should not be scaled against.

MEMBER OF THE BOARD SEALING COMMITTEE

NGET 11656

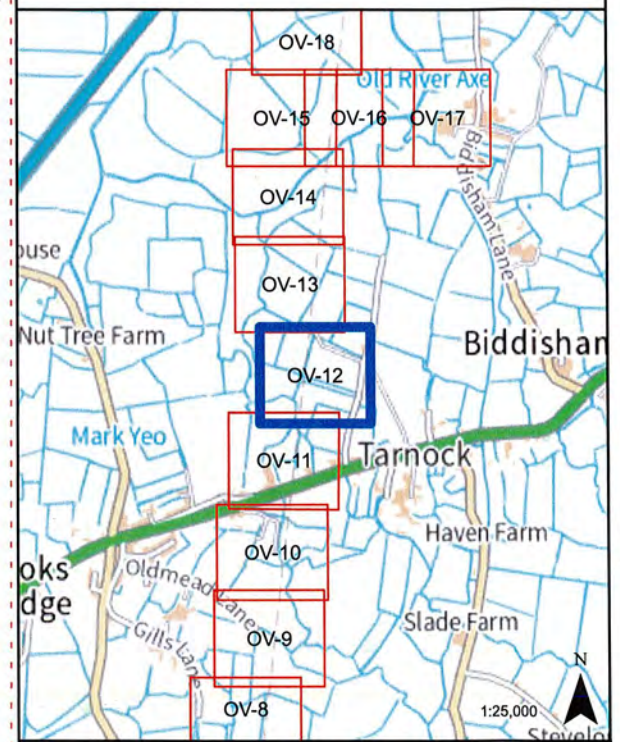
HING-KVDS7B5-OV-12

nationalgrid

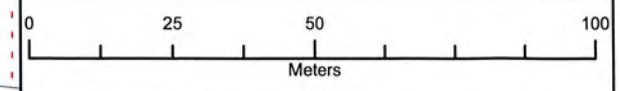
HINGLEY C CONNECTION PROJECT

Title
STAGE 7 - GVD B5 CoR OVERVIEW

Ref No: HINK-GVDS7B5-OV-12 Plan: 12 of 19



- LEGEND**
- GVD Plan Outlines
 - Overhead Rights and Restrictions
 - Access Rights and Restrictions
 - DCO Project Order Limits
 - Overhead Line
 - Pylons



Coordinate System: British National Grid
 Projection: Transverse Mercator
 Datum: OSGB 1938
 Units: Metre

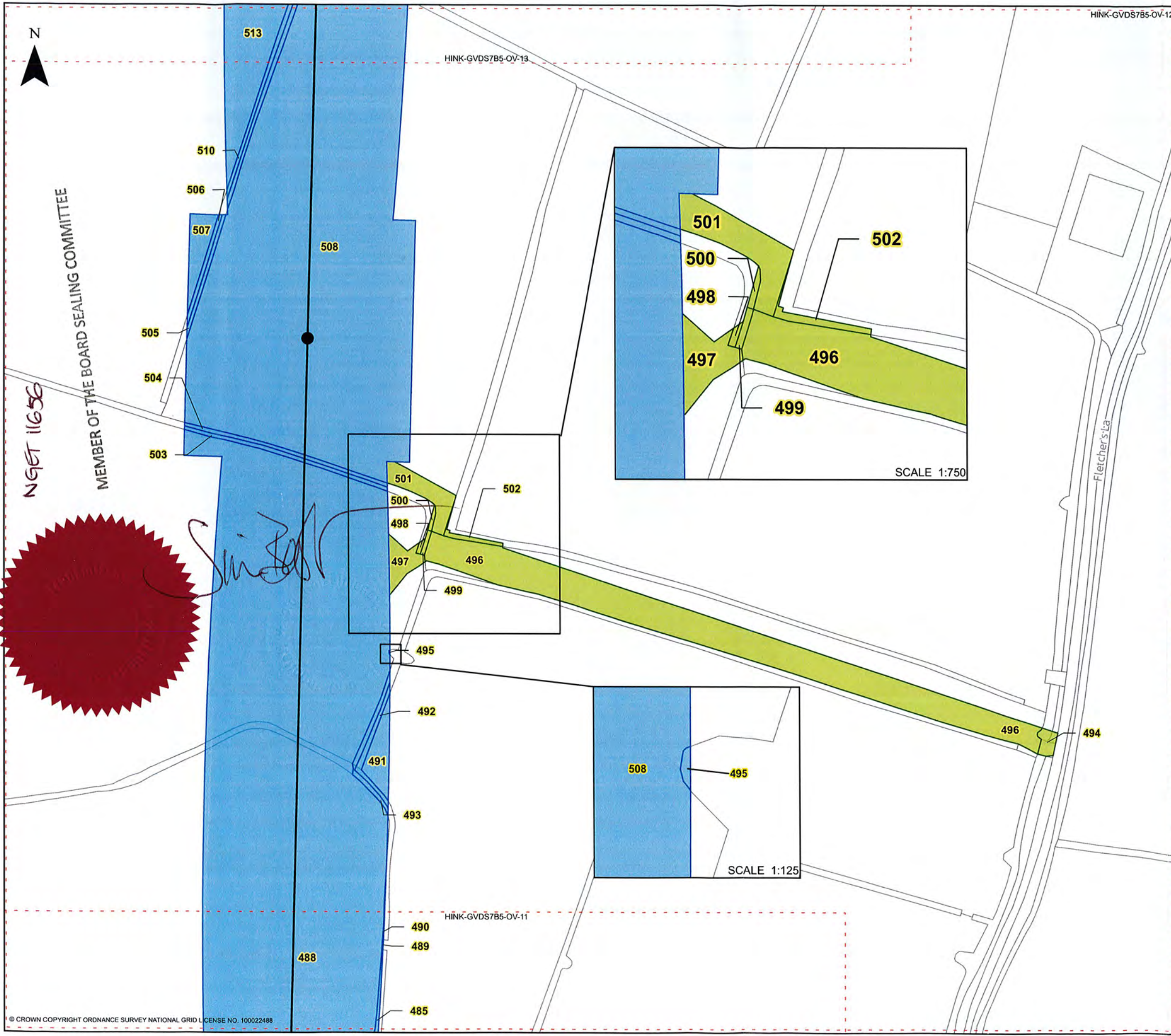
Map Centre:
 337498E 152898N

| Version: | Date: | Remarks: | Drawn: | Checked: |
|----------|------------|-----------|--------|----------|
| v3 | 10/27/2023 | Published | GM | SM |


SCALE: 1:1,250 PAPER SIZE: A3

Notes:
 This drawing is scaled at paper size A3, therefore any prints taken at different sizes will affect the accuracy of the measurement units and should not be scaled against.

BK Bruton Knowles



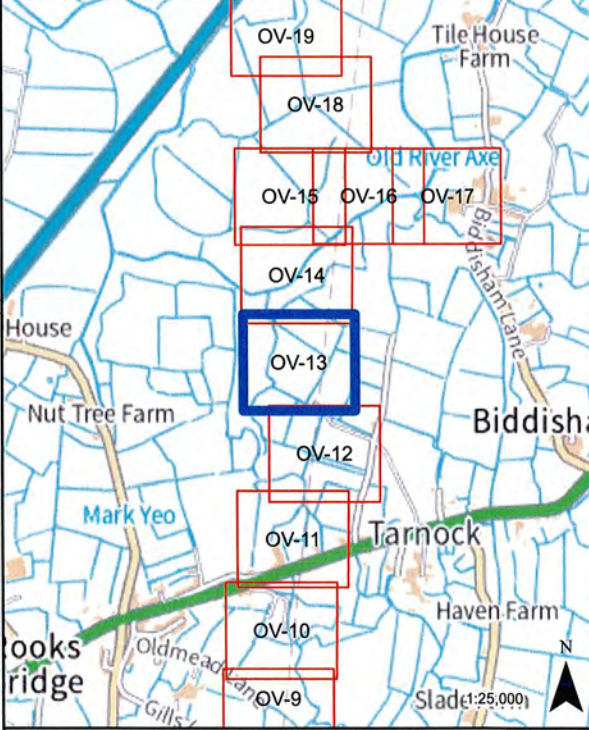




HINKLEY C CONNECTION PROJECT

Title
STAGE 7 - GVD B5 CoR OVERVIEW

Ref No: HINK-GVDS7B5-OV-13 Plan: 13 of 19




LEGEND

- GVD Plan Outlines
- Overhead Rights and Restrictions
- Access Rights and Restrictions
- DCO Project Order Limits
- Overhead Line
- Pylons

MEMBER OF THE BOARD SEALING COMMITTEE

N9ET 11656




Coordinate System: British National Grid
 Projection: Transverse Mercator
 Datum: OSGB 1938
 Units: Metre

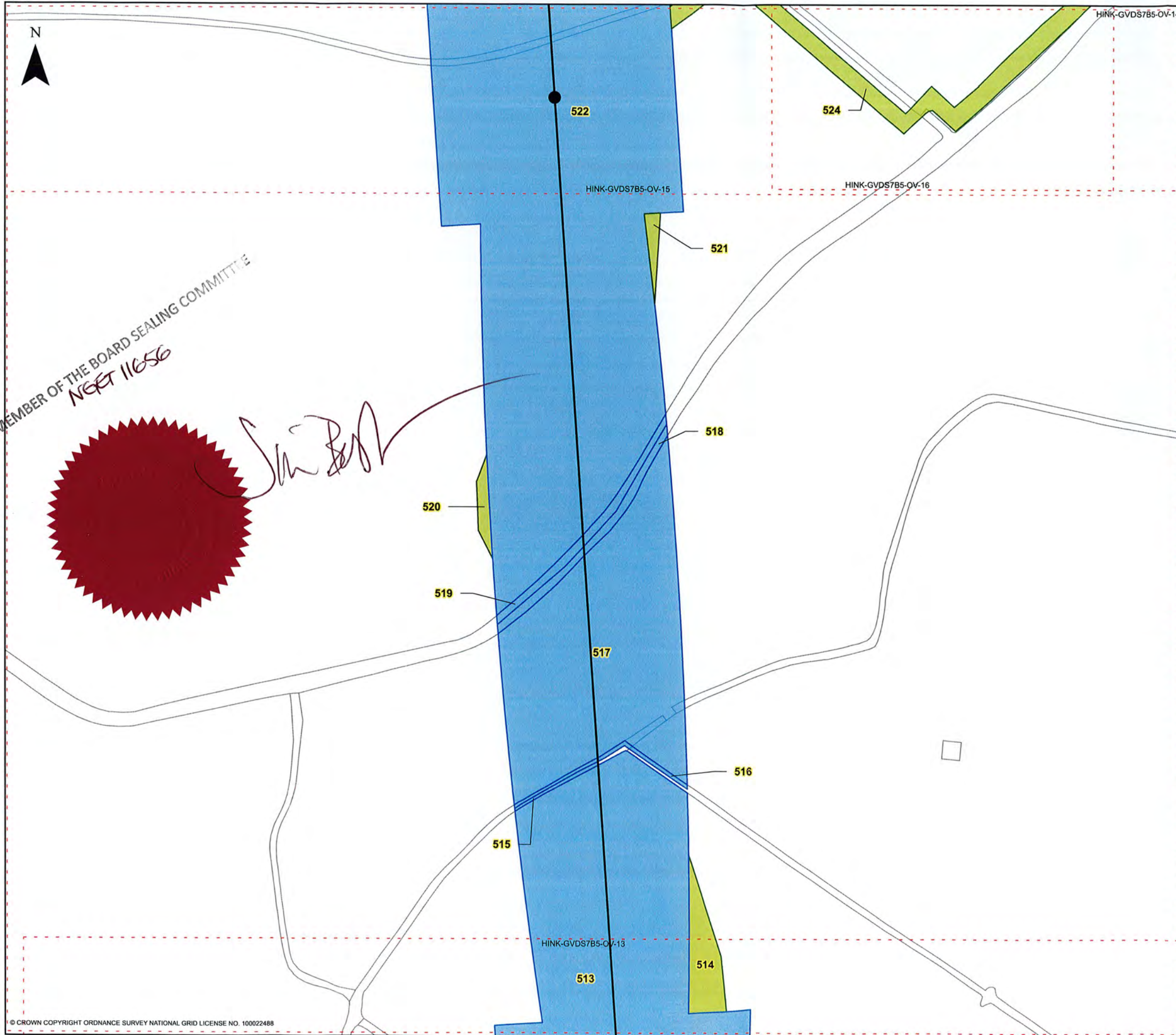
Map Centre:
 337411E 153217N

| Version: | Date: | Remarks: | Drawn: | Checked: |
|----------|------------|-----------|--------|----------|
| v3 | 10/27/2023 | Published | GM | SM |

SCALE: 1:1,250 PAPER SIZE: A3

Notes:
This drawing is scaled at paper size A3, therefore any prints taken at different sizes will affect the accuracy of the measurement units and should not be scaled against.





MEMBER OF THE BOARD SEALING COMMITTEE
 NGPT 11656



nationalgrid

HINKLEY C CONNECTION PROJECT

Title
STAGE 7 - GVD B5 CoR OVERVIEW

| | |
|-------------------------------|-------------------|
| Ref No: HINK-GVDS7B5-OV-14 | Plan: 14 of 19 |
|-------------------------------|-------------------|

LEGEND

- GVD Plan Outlines
- Overhead Rights and Restrictions
- Access Rights and Restrictions
- DCO Project Order Limits
- Overhead Line
- Pylons

0 25 50 100
Meters

| | |
|---|--------------------------------|
| Coordinate System: British National Grid Projection: Transverse Mercator Datum: OSGB 1938 Units: Metre | Map Centre: 337405E 153524N |
|---|--------------------------------|

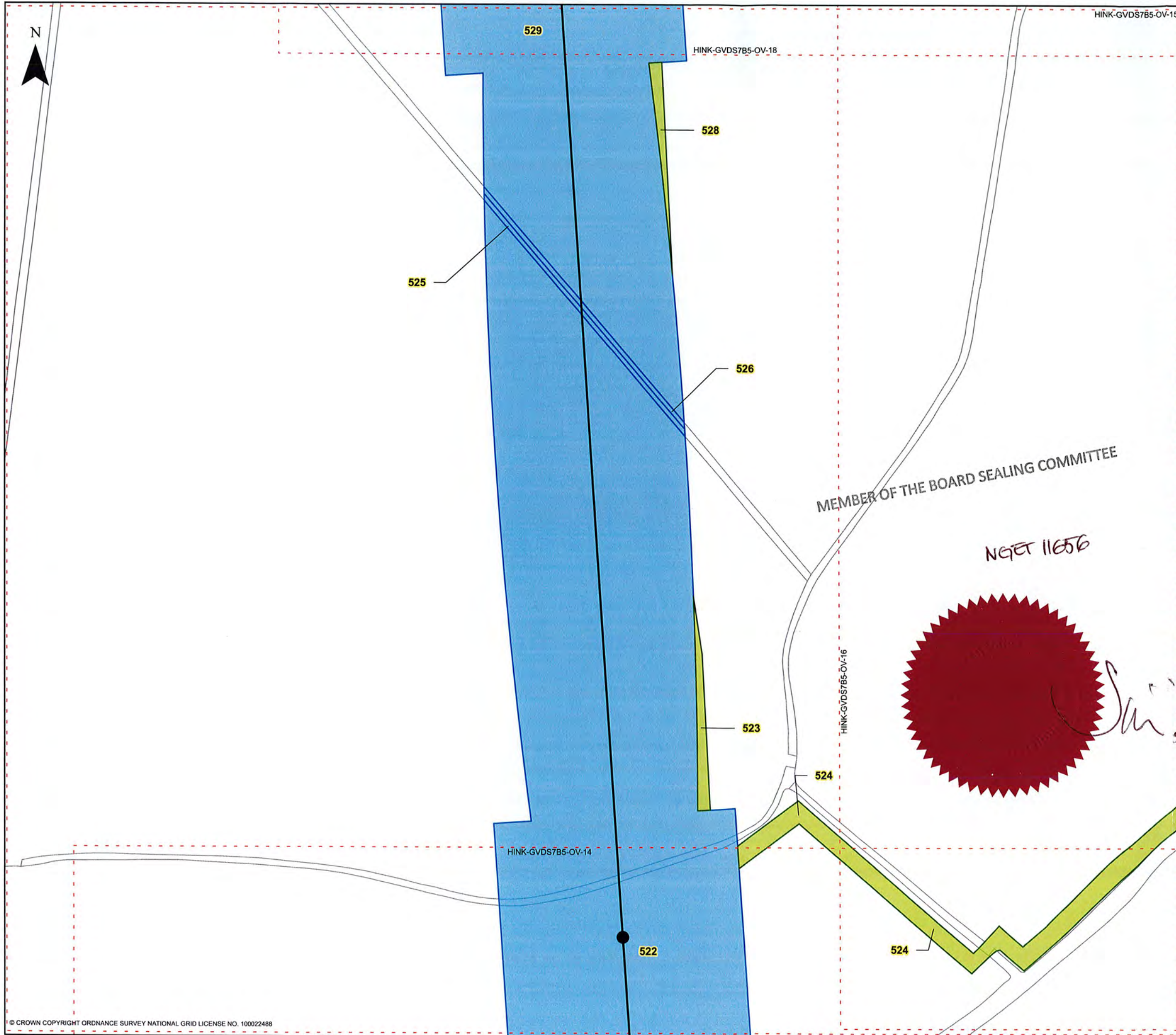
| | | | | |
|----------|------------|-----------|--------|----------|
| Version: | Date: | Remarks: | Drawn: | Checked: |
| v3 | 10/27/2023 | Published | GM | SM |

| | |
|----------------|----------------|
| SCALE: 1:1,250 | PAPER SIZE: A3 |
|----------------|----------------|

Notes:
This drawing is scaled at paper size A3, therefore any prints taken at different sizes will affect the accuracy of the measurement units and should not be scaled against.

BK Bruton Knowles

© CROWN COPYRIGHT ORDNANCE SURVEY NATIONAL GRID LICENSE NO. 100022488



nationalgrid

HINKLEY C CONNECTION PROJECT

Title
STAGE 7 - GVD B5 CoR OVERVIEW

| | |
|-------------------------------|-------------------|
| Ref No: HINK-GVDS7B5-OV-15 | Plan: 15 of 19 |
|-------------------------------|-------------------|

LEGEND

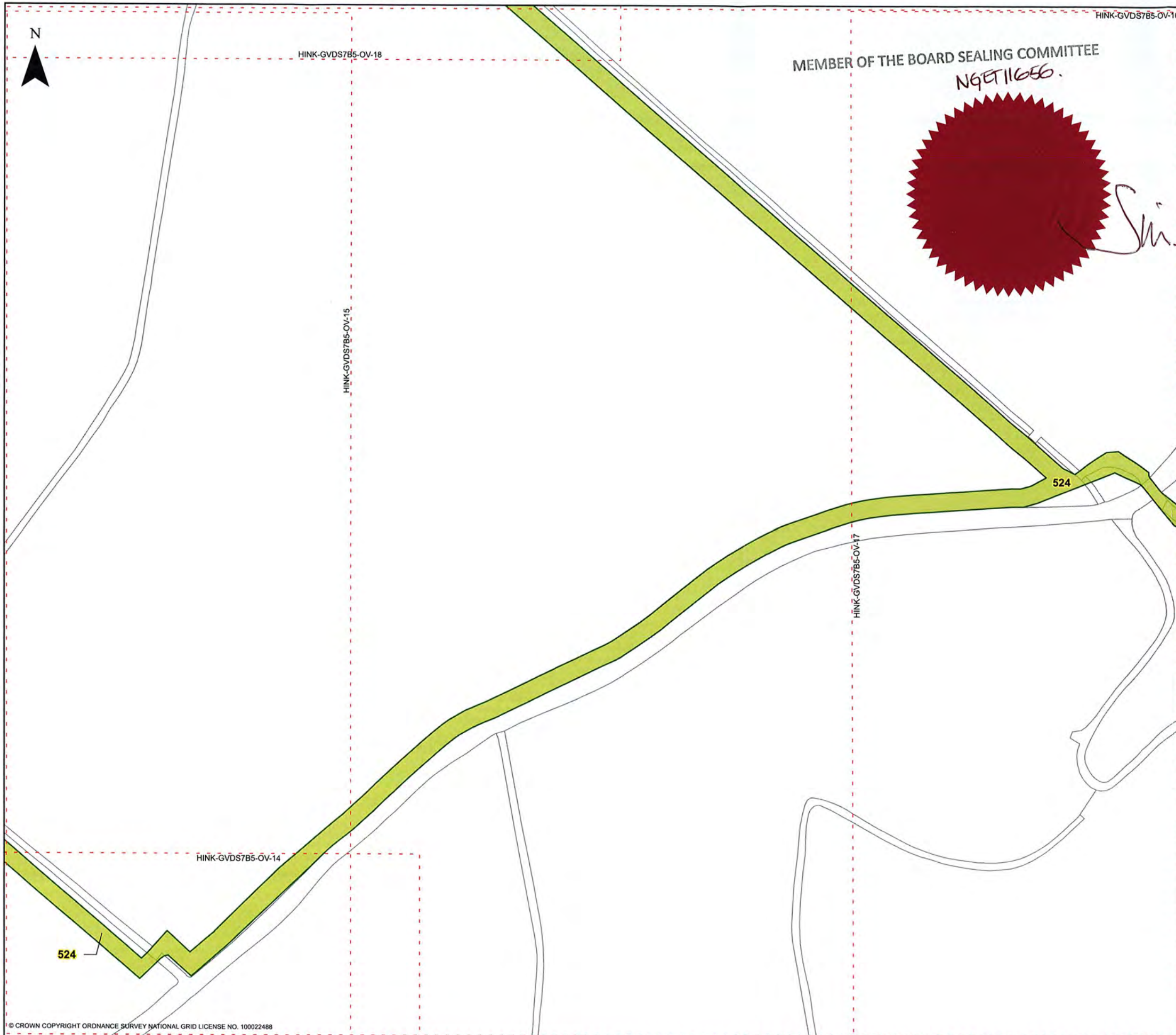
- GVD Plan Outlines
- Overhead Rights and Restrictions
- Access Rights and Restrictions
- OCO Project Order Limits
- Overhead Line
- Pylons

| | |
|---|--------------------------------|
| Coordinate System: British National Grid Projection: Transverse Mercator Datum: OSGB 1938 Units: Metre | Map Centre: 337383E 153800N |
|---|--------------------------------|

| | | | | |
|----------|------------|-----------|--------|----------|
| Version: | Date: | Remarks: | Drawn: | Checked: |
| v3 | 10/27/2023 | Published | GM | SM |

| | |
|----------------|----------------|
| SCALE: 1:1,250 | PAPER SIZE: A3 |
|----------------|----------------|

Notes:
This drawing is scaled at paper size A3, therefore any prints taken at different sizes will affect the accuracy of the measurement units and should not be scaled against.

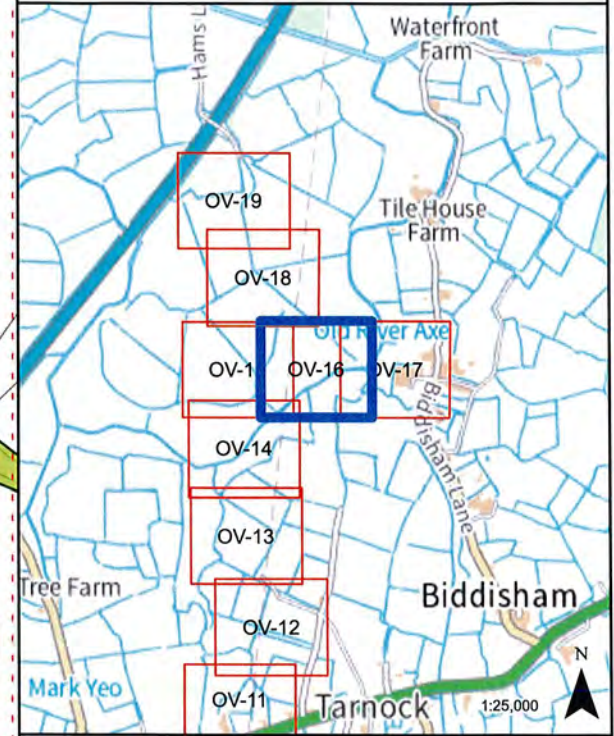


HINKLEY C CONNECTION PROJECT

Title
STAGE 7 - GVD B5 CoR OVERVIEW

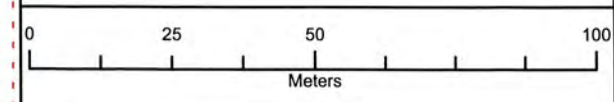
Ref No: HINK-GVDS7B5-OV-16 Plan: 16 of 19

Signature



LEGEND

- GVD Plan Outlines
- Overhead Rights and Restrictions
- Access Rights and Restrictions
- DCO Project Order Limits
- Overhead Line
- Pylons



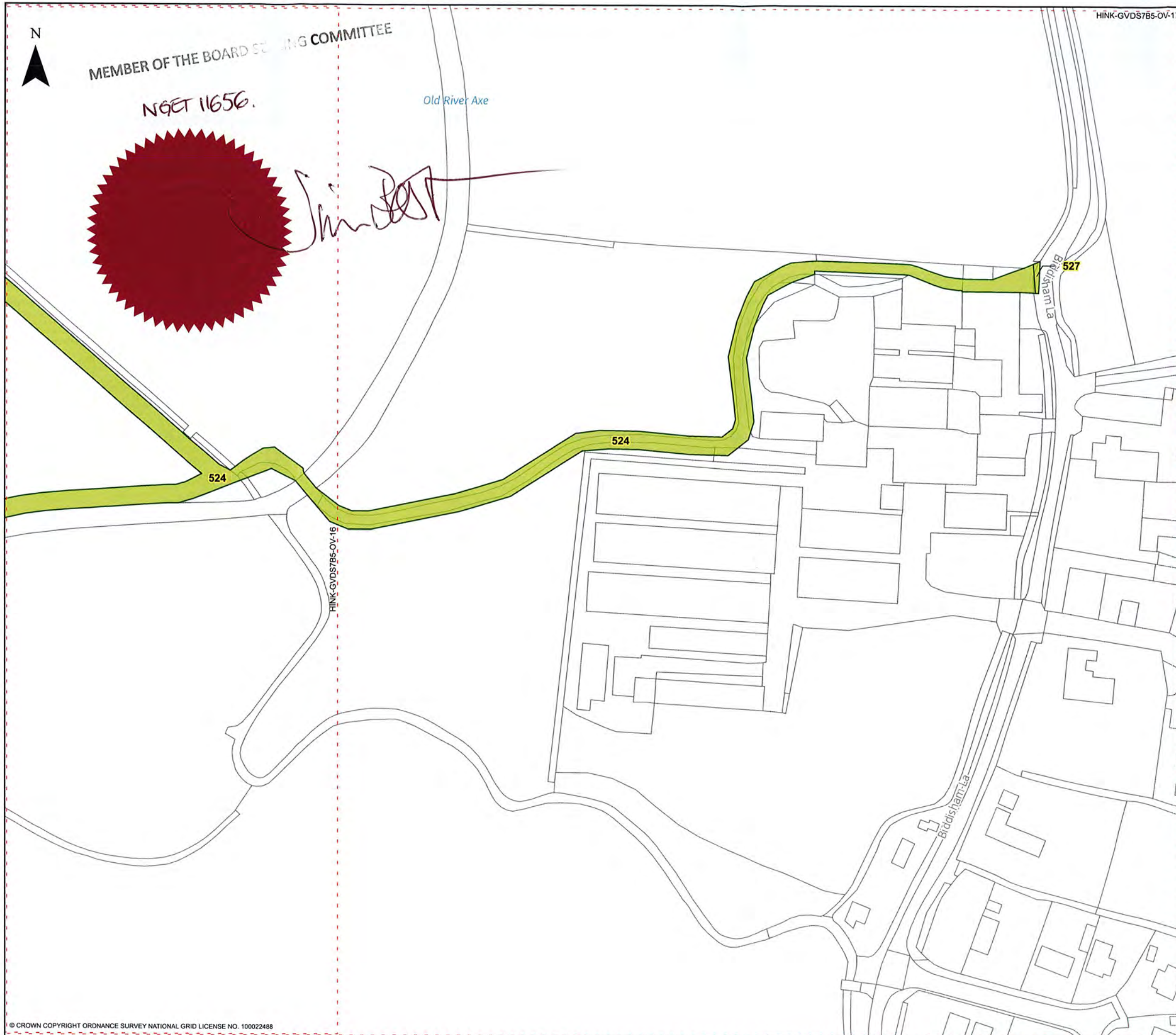
Coordinate System: British National Grid
 Projection: Transverse Mercator
 Datum: OSGB 1938
 Units: Metre
 Map Centre:
 337659E 153801N

| Version: | Date: | Remarks: | Drawn: | Checked: |
|----------|------------|-----------|--------|----------|
| v3 | 10/27/2023 | Published | GM | SM |

SCALE: 1:1,250 PAPER SIZE: A3

Notes:
 This drawing is scaled at paper size A3, therefore any prints taken at different sizes will affect the accuracy of the measurement units and should not be scaled against.





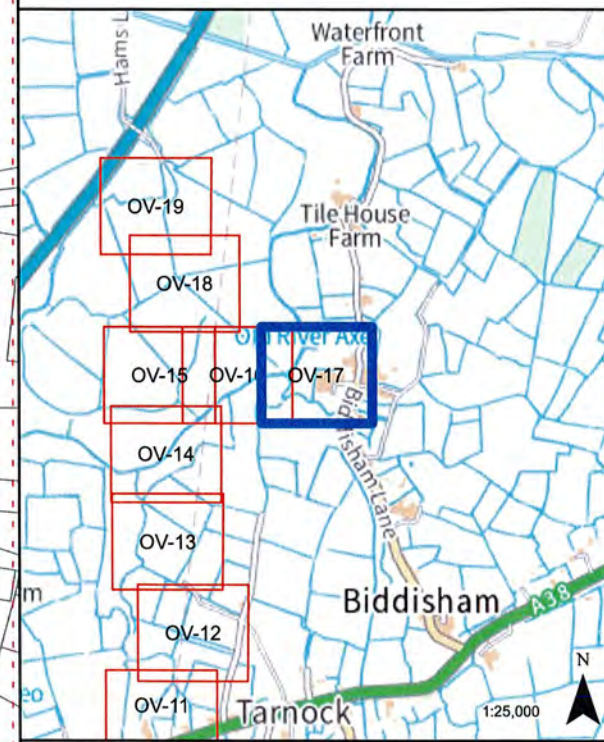
© CROWN COPYRIGHT ORDNANCE SURVEY NATIONAL GRID LICENSE NO. 100022468

nationalgrid

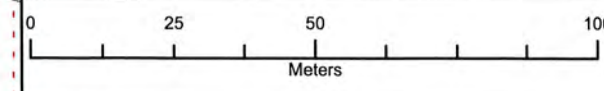
HINKLEY C CONNECTION PROJECT

Title
STAGE 7 - GVD B5 CoR OVERVIEW

Ref No: HINK-GVDS7B5-OV-17 Plan: 17 of 19



- LEGEND**
- GVD Plan Outlines
 - Overhead Rights and Restrictions
 - Access Rights and Restrictions
 - DCO Project Order Limits
 - Overhead Line
 - Pylons



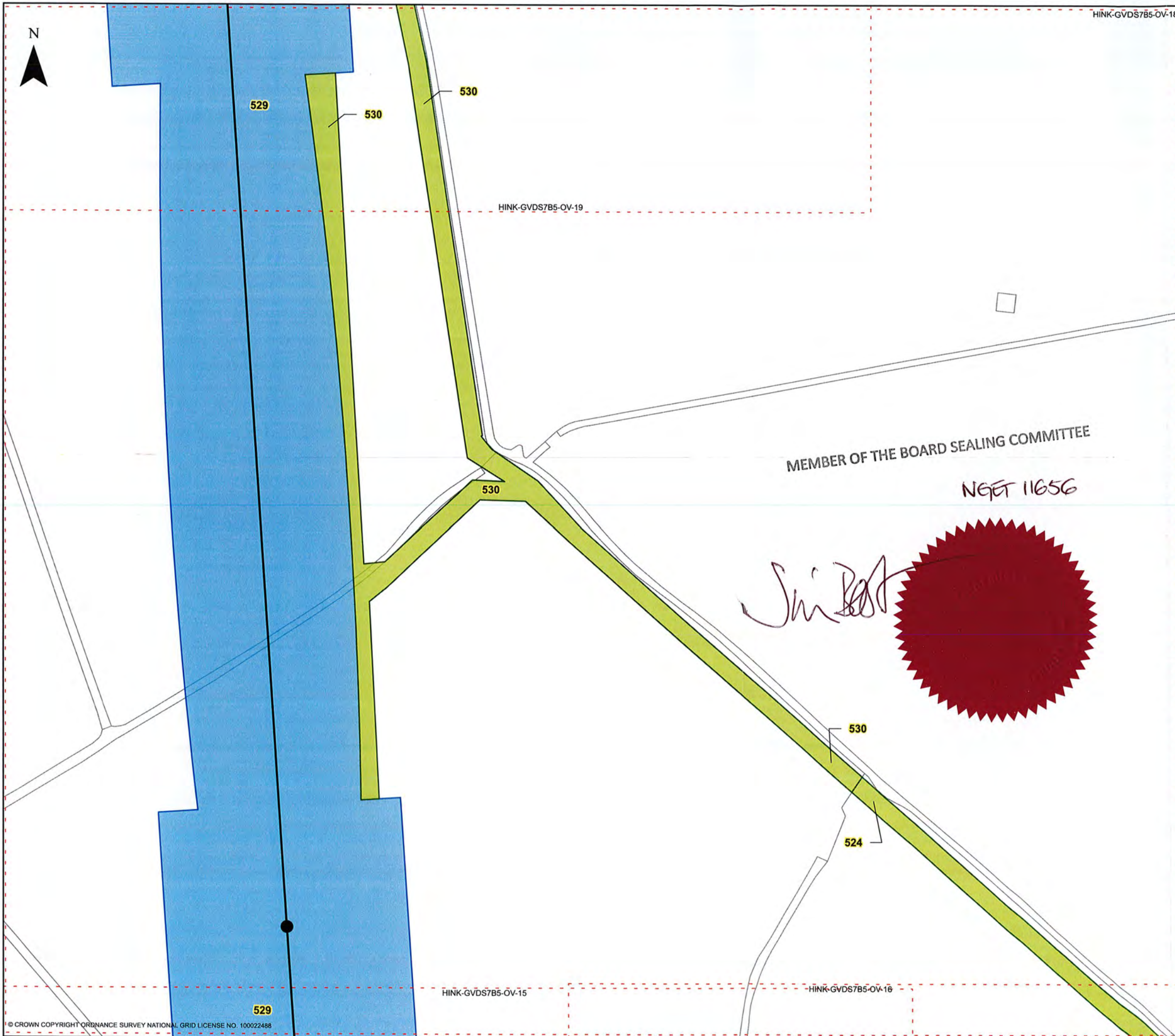
Coordinate System: British National Grid
 Projection: Transverse Mercator
 Datum: OSGB 1938
 Units: Metre
 Map Centre:
 337938E 153801N

| Version: | Date: | Remarks: | Drawn: | Checked: |
|----------|------------|-----------|--------|----------|
| v3 | 10/27/2023 | Published | GM | SM |

SCALE: 1:1,250 PAPER SIZE: A3

Notes:
 This drawing is scaled at paper size A3, therefore any prints taken at different sizes will affect the accuracy of the measurement units and should not be scaled against.





© CROWN COPYRIGHT ORDNANCE SURVEY NATIONAL GRID LICENSE NO. 100022488

HINK-GVDS7B5-OV-18

HINK-GVDS7B5-OV-19

HINK-GVDS7B5-OV-15

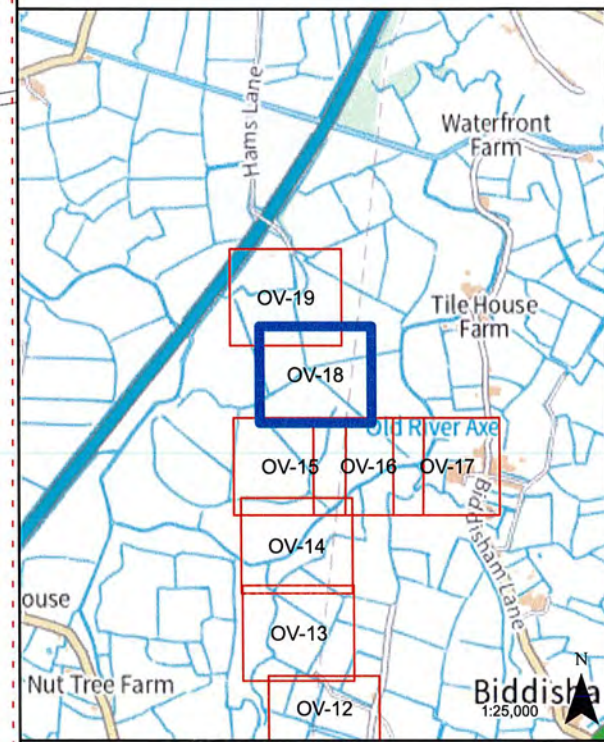
HINK-GVDS7B5-OV-16

nationalgrid

HINKLEY C CONNECTION PROJECT

Title
STAGE 7 - GVD B5 CoR OVERVIEW

Ref No: HINK-GVDS7B5-OV-18 Plan: 18 of 19



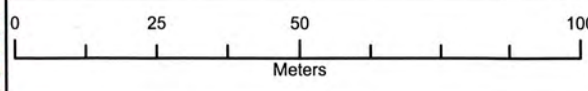
MEMBER OF THE BOARD SEALING COMMITTEE

NGR 11656

Jim Best



- LEGEND**
- GVD Plan Outlines
 - Overhead Rights and Restrictions
 - Access Rights and Restrictions
 - DCO Project Order Limits
 - Overhead Line
 - Pylons



Coordinate System: British National Grid
 Projection: Transverse Mercator
 Datum: OSGB 1938
 Units: Metre

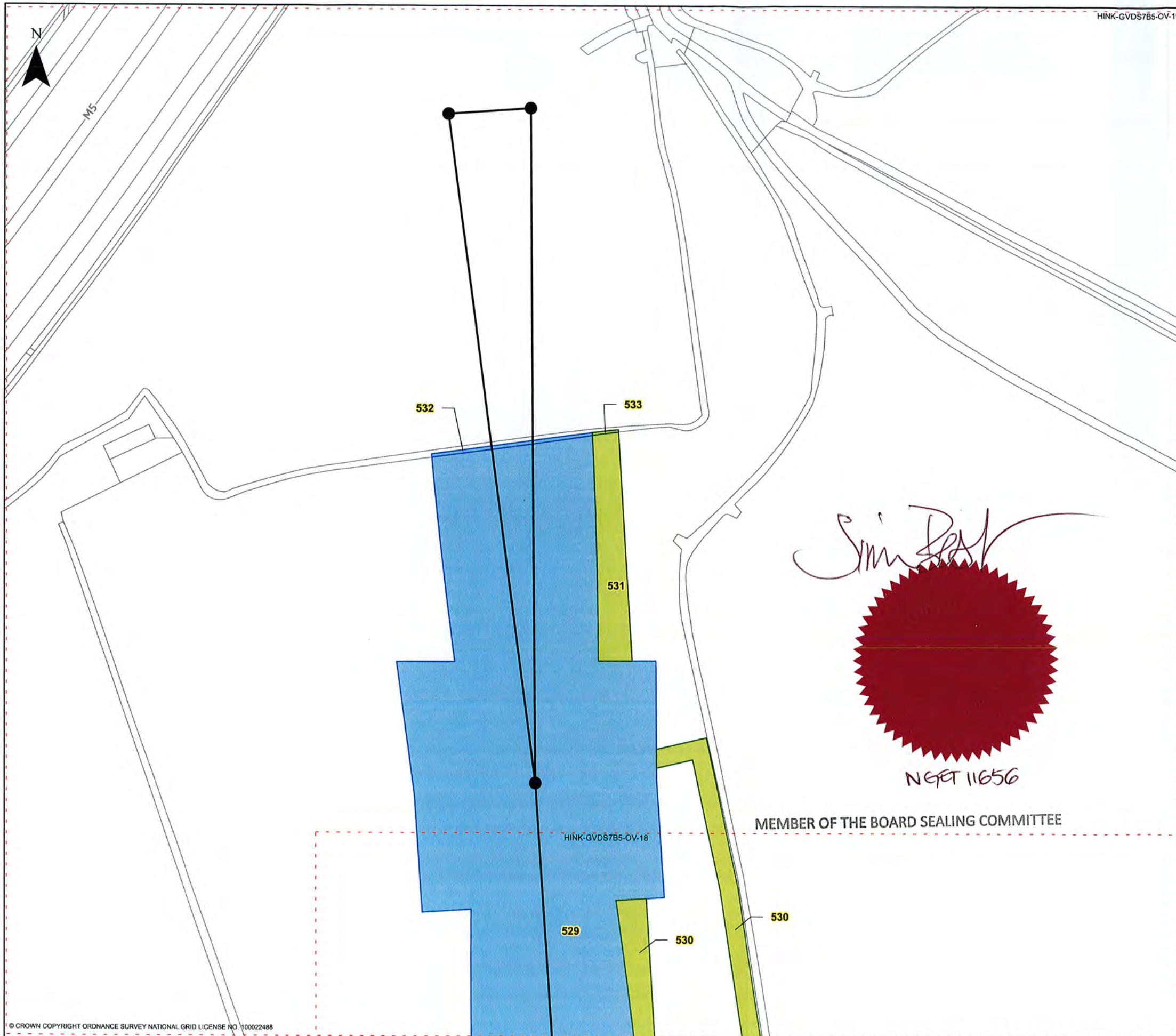
Map Centre:
 337473E 154122N

| Version: | Date: | Remarks: | Drawn: | Checked: |
|----------|------------|-----------|--------|----------|
| v3 | 10/27/2023 | Published | GM | SM |

SCALE: 1:1,250 PAPER SIZE: A3

Notes:
 This drawing is scaled at paper size A3, therefore any prints taken at different sizes will affect the accuracy of the measurement units and should not be scaled against.





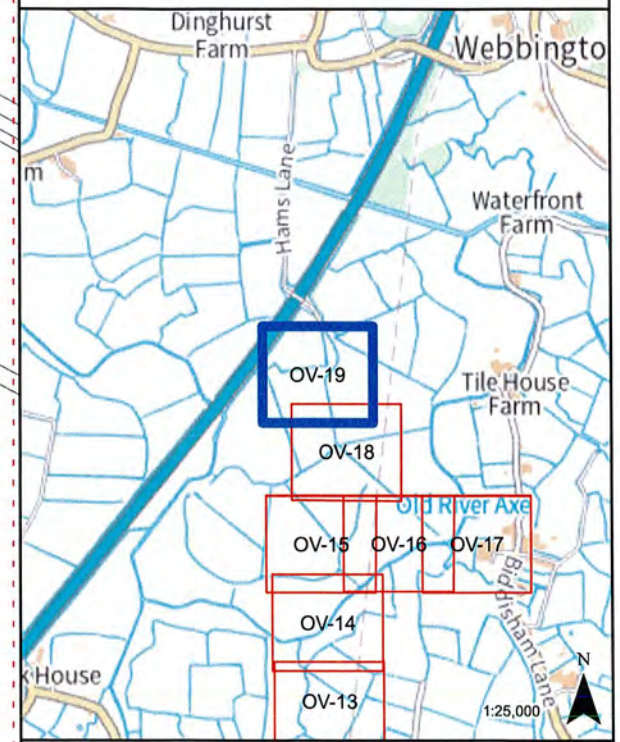
HINK-GVDS7B5-OV-19

nationalgrid

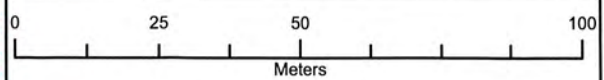
HINKLEY C CONNECTION PROJECT

Title
STAGE 7 - GVD B5 CoR OVERVIEW

Ref No: HINK-GVDS7B5-OV-19 Plan: 19 of 19



- LEGEND**
- GVD Plan Outlines
 - Overhead Rights and Restrictions
 - Access Rights and Restrictions
 - DCO Project Order Limits
 - Overhead Line
 - Pylons



Coordinate System: British National Grid
 Projection: Transverse Mercator
 Datum: OSGB 1938
 Units: Metre
 Map Centre:
 337371E 154393N


| Version: | Date: | Remarks: | Drawn: | Checked: |
|----------|------------|-----------|--------|----------|
| v3 | 10/27/2023 | Published | GM | SM |

SCALE: 1:1,250 PAPER SIZE: A3

Notes:
 This drawing is scaled at paper size A3, therefore any prints taken at different sizes will affect the accuracy of the measurement units and should not be scaled against.



The common seal of NATIONAL GRID
ELECTRICITY TRANSMISSION PLC was)
hereunto affixed in the presence of:)

A handwritten signature in dark ink, appearing to be 'S. M. ...', is written over a dotted line. A thin red line extends from the signature towards the seal.

.....
Authorised Signatory
Member of Board Sealing Committee

