

For consultation purposes only

NATIONAL GRID (BRAMFORD TO TWINSTEAD REINFORCEMENT) ORDER  
GENERAL ARRANGEMENT PLANS  
REGULATION 5(2)(j)  
SHEET 6A OF 30














## Hintlesham Woods Option 1



A1/ACC/21847/006A

Reproduced from Ordnance Survey maps  
by permission of the Ordnance Survey on behalf of the Controller  
of Her Majesty's Stationery Office.  
© Crown Copyright Ordnance Survey, Licence no. 0100052046.

### Legend

-  Draft order limit
-  Limit of deviation
-  Proposed pylon realignment (not to scale)
-  Proposed pylon removal (not to scale)
-  Proposed pylon (not to scale)
-  Proposed 400kV overhead line
-  Proposed modification to 400kV overhead line
-  Proposed realignment of existing 400kV overhead line
-  Proposed removal of 400kV overhead line
-  Temporary 400kV overhead line accompanying works
-  Bellmouth
-  Temporary access route
-  Environmental area

For Consultation Purposes Only. These Plans show the Draft Order Limits and Draft Alignment and potential pylon locations. Due to the need for future flexibility, National Grid will be applying for Limits of Deviation within its Development Consent Order, within which any final alignment (including pylon locations) would lie. Therefore the Draft Alignment and pylon locations should be treated as indicative only.

ISSUE	<b>A</b>	REMARKS:	
DRAWN	EB		
CHKD 1			
CHKD 2			
APPD			
DATE:	25/08/22	NG Investment No.	21847
PROJECT:			
Bramford to Twinstead			
			
TITLE :			
<p style="text-align: center;">Document 5</p> <p style="text-align: center;">General Arrangement Plans</p>			
CIRCUIT / SITE :		GIS	
<p style="text-align: center;"><b>Bramford – Pelham &amp; Bramford – Braintree – Bulls Lodge</b></p>			
ORIGINATOR DRAWING NO.		A1	
A1/ACC/21847/006A			
NG DRAWING No.	SHEET NO.	NO. OF SHEETS	ISSUE:
BT-BB-020631-560-0014-06A	6A	30	<b>A</b>
SCALE : 1:2500			

Copyright - Not to be reproduced without the written permission of the national grid electricity transmission plc