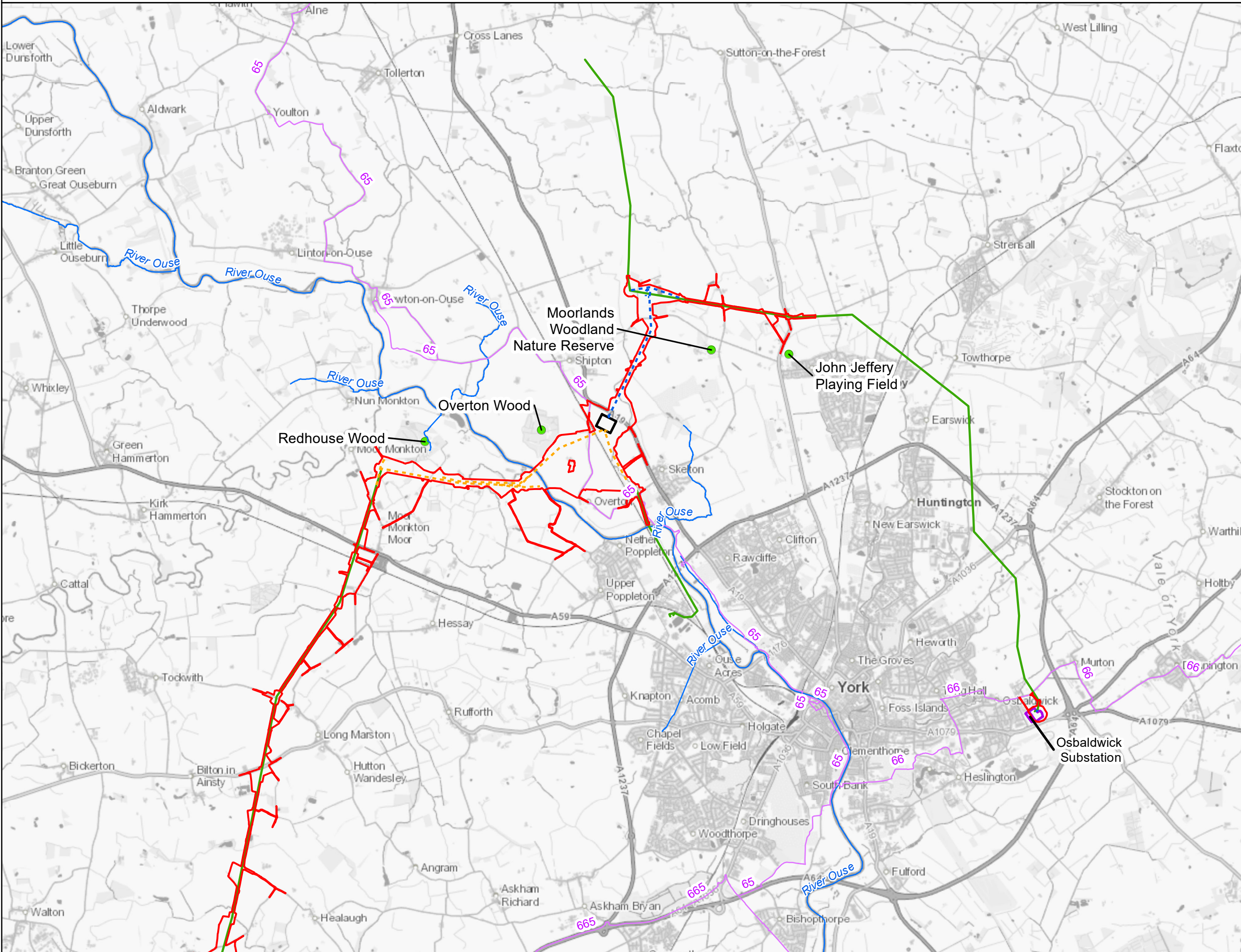




# OPEN SPACES AND PHYSICAL ACTIVITY

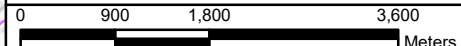


- Legend**
- Draft Order Limits
  - 275kV Overhead Line / Underground Cable
  - 400kV Overhead Line / Underground Cable
  - Existing Overhead Line
  - Yorkshire Wildlife Trust (YWT) Reserve
  - National Cycle Network
  - Water Framework Directive Watercourse
  - Existing substation
  - Proposed substation
  - Open Spaces and Woodland

**Notes**  
This drawing is scaled at paper size A3, therefore any prints taken at smaller sizes will affect accuracy of the measurement units and should not be scaled against.



Coordinate System: British National Grid  
Sheet X Centroid Coordinate: 456,154.90 Sheet Y Centroid Coordinate: 456,284.40



BACKGROUND MAPPING INFORMATION HAS BEEN REPRODUCED FROM THE ORDNANCE SURVEY BY PERMISSION OF ORDNANCE SURVEY OF THE CONTROLLER OF HER MAJESTY'S STATIONERY OFFICE. © CROWN COPYRIGHT ORDNANCE SURVEY. NATIONAL GRID ELECTRICITY - 100024241. NATIONAL GRID GAS - 100024886.

1	OCT 21		COLLJ	DIMMR	CHADC
Issue	Date	Remarks	Drawn	Checked	Approved

**Title**  
PRELIMINARY ENVIRONMENTAL INFORMATION REPORT  
CHAPTER 15: HEALTH AND WELLBEING  
OPEN SPACES AND PHYSICAL ACTIVITY



**Figure Number**  
FIGURE 15.2

**Drawing Reference**  
806503-WOOD-0163

<b>Scale</b> 1:72,000	<b>Sheet Size</b> A3	<b>Sheet</b> SHEET 1 OF 1	<b>Issue</b> 1
--------------------------	-------------------------	------------------------------	-------------------



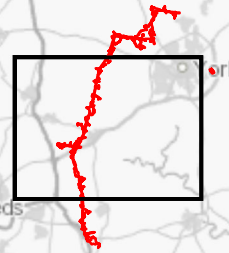
# OPEN SPACES AND PHYSICAL ACTIVITY

## Legend


- Draft Order Limits
- 275kV Overhead Line /  
Underground Cable
- 400kV Overhead Line /  
Underground Cable
- Existing Overhead Line
- Yorkshire Wildlife Trust (YWT)  
Reserve
- National Cycle Network
- Water Framework Directive  
Watercourse
- Existing substation
- Proposed substation
- Open Spaces and Woodland

### Notes

This drawing is scaled at paper size A3, therefore any prints taken at smaller sizes will affect accuracy of the measurement units and should not be scaled against.



Coordinate System: British National Grid  
Sheet X Centroid Coordinate: 450,484.16 Sheet Y Centroid Coordinate: 444,210.71



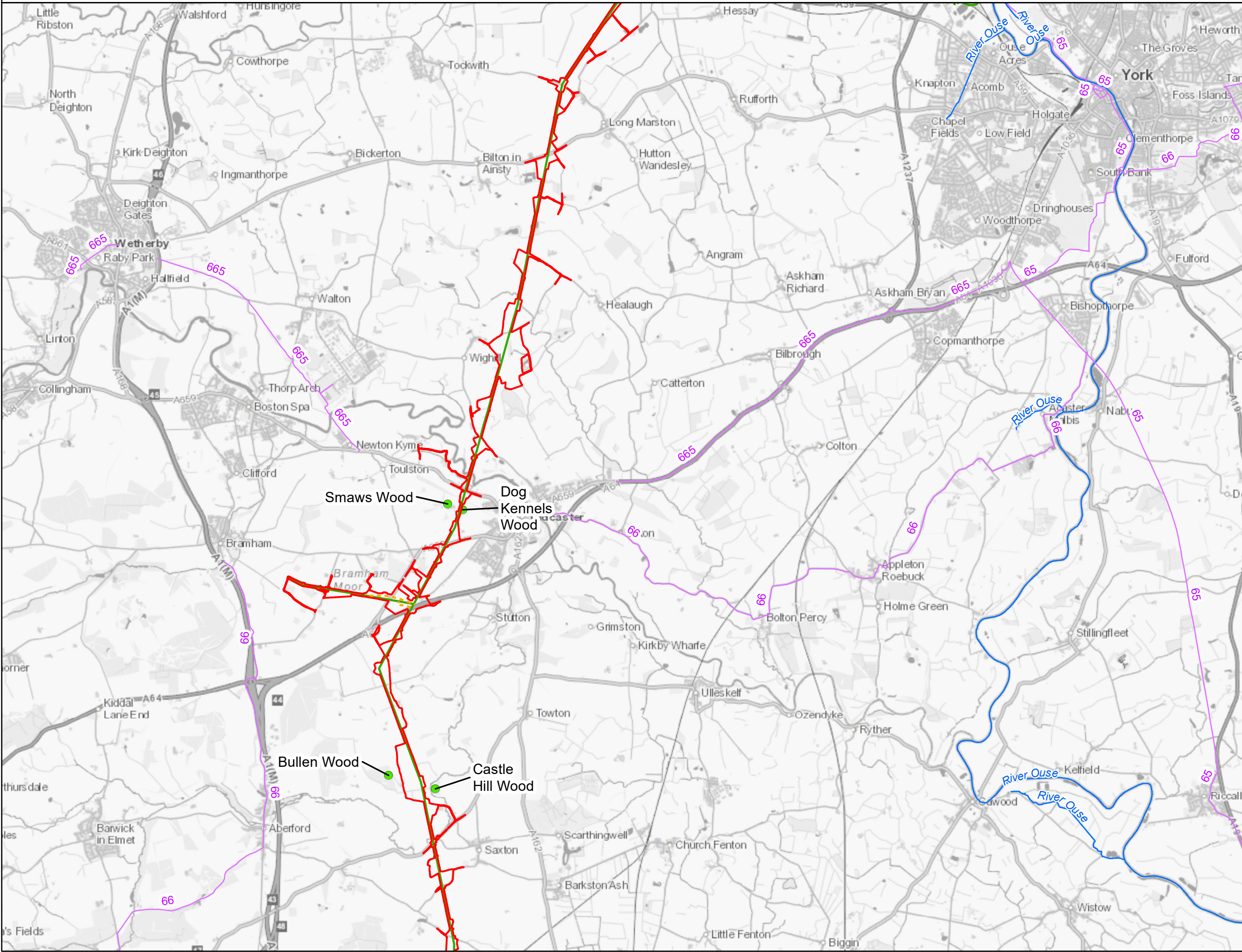
BACKGROUND MAPPING INFORMATION HAS BEEN REPRODUCED FROM THE ORDNANCE SURVEY BY PERMISSION OF ORDNANCE SURVEY OF THE CONTROLLER OF HER MAJESTY'S STATIONERY OFFICE. © CROWN COPYRIGHT ORDNANCE SURVEY. NATIONAL GRID ELECTRICITY - 100024241. NATIONAL GRID GAS - 100024886.

1	OCT 21		COLLJ	DIMMR	CHADC
Issue	Date	Remarks	Drawn	Checked	Approved

PRELIMINARY ENVIRONMENTAL INFORMATION REPORT  
CHAPTER 15: HEALTH AND WELLBEING  
OPEN SPACES AND PHYSICAL ACTIVITY



Figure Number	FIGURE 15.2		
Drawing Reference	806503-WOOD-0163		
Scale	Sheet Size	Sheet	Issue
1:72,000	A3	SHEET 1 OF 1	1





# OPEN SPACES AND PHYSICAL ACTIVITY

## Legend


- Draft Order Limits
- 275kV Overhead Line /  
Underground Cable
- 400kV Overhead Line /  
Underground Cable
- Existing Overhead Line
- Yorkshire Wildlife Trust (YWT)  
Reserve
- National Cycle Network
- Water Framework Directive  
Watercourse
- Existing substation
- Proposed substation
- Open Spaces and Woodland

## Notes

This drawing is scaled at paper size A3, therefore any prints taken at smaller sizes will affect accuracy of the measurement units and should not be scaled against.



Coordinate System: British National Grid  
Sheet X Centroid Coordinate: 449,783.01 Sheet Y Centroid Coordinate: 432,628.03



BACKGROUND MAPPING INFORMATION HAS BEEN REPRODUCED FROM THE ORDNANCE SURVEY BY PERMISSION OF ORDNANCE SURVEY OF THE CONTROLLER OF HER MAJESTY'S STATIONERY OFFICE. © CROWN COPYRIGHT ORDNANCE SURVEY. NATIONAL GRID ELECTRICITY - 100024241. NATIONAL GRID GAS - 100024886.

Issue	Date	Remarks	Drawn	Checked	Approved
1	OCT 21		COLLJ	DIMMR	CHADC

**PRELIMINARY ENVIRONMENTAL INFORMATION REPORT  
CHAPTER 15: HEALTH AND WELLBEING  
OPEN SPACES AND PHYSICAL ACTIVITY**



Figure Number: FIGURE 15.2

Drawing Reference: 806503-WOOD-0163

Scale	Sheet Size	Sheet	Issue
1:72,000	A3	SHEET 1 OF 1	1

