Preliminary Environmental Information Report

Volume 2: Chapter 13 Figures

February 2025

The Great Grid Upgrade

North Humber to High Marnham

nationalgrid

Legend

- Draft Order Limits
- Proposed Substation Works
- 1 km Study Area
- Route Section

Existing Overhead Line

- 275 kV
- 400 kV

Proposed Project Design Details

- Indicative New Overhead Line
- Indicative New Lattice Pylon
- Indicative New Gantry
- Existing Overhead Line Not Affected
- Existing Lattice Pylon Not Affected

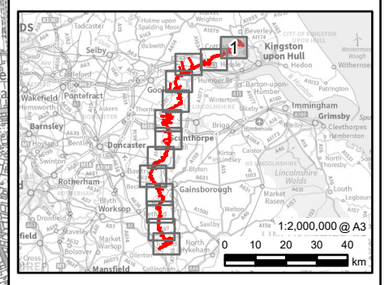

Rev	Date	Description	GIS	Chk	App
0.1	15/01/2025	PEIR	MH	JG	BL

nationalgrid

Scheme: NORTH HUMBER TO HIGH MARNHAM

Figure Title: FIGURE 13.1 - AGRICULTURE AND SOILS STUDY AREA

Creator:	Date:	Checker:	Date:	Approver:	Date:
MH	15/01/2025	JG	15/01/2025	BL	15/01/2025

Figure Ref:	Scale:	Format:	Sheets:	Rev:
13.1	1:25,000	A3	1 OF 13	0.1

Reproduced from Ordnance Survey digital map data © Crown copyright 2025. All rights reserved. Licence number AC0000808122.

Document Path: \\na.aecomnet.com\lfs\EMEA\Manchester-UKMCR5\Legacy\UKMCR1FP002-V1IE\Proposal\3512\Humber Trent Green GIS\02_Maps\PEIR\CH13_AgriculturalLand\Rev1\NHHM_PEIR_Ch13_AgriSoils_20241017_03_rev.aprx

Legend

- Draft Order Limits
- 1 km Study Area
- Route Section

Proposed Project Design Details

- Indicative New Overhead Line
- Indicative New Lattice Pylon
- Existing Overhead Line Not Affected
- Existing Overhead Line to be Reconductored
- Existing Overhead Line to be Dismantled
- Existing Lattice Pylon Not Affected
- Existing Lattice Pylon To Be Modified
- Existing Lattice Pylon To Be Removed

4AF25
4ZQ90
4AF30
4ZQ85
4AF35
4ZQ80
4ZQ75
4ZQ75
4ZQ70
4ZQ70
4ZQ065

Sheet 1 and 2

Sheet 2 and 3

Route Section 2
Route Section 3

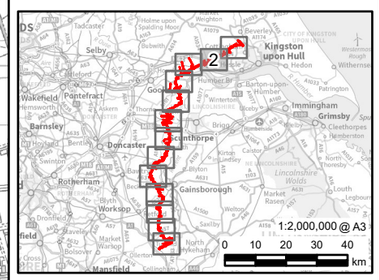

Rev	Date	Description	GIS	Chk	App
0.1	15/01/2025	PEIR	MH	JG	BL

nationalgrid

Scheme: NORTH HUMBER TO HIGH MARNHAM

Figure Title: FIGURE 13.1 - AGRICULTURE AND SOILS STUDY AREA

Creator:	Date:	Checker:	Date:	Approver:	Date:
MH	15/01/2025	JG	15/01/2025	BL	15/01/2025

Figure Ref:	Scale:	Format:	Sheets:	Rev:
13.1	1:25,000	A3	2 OF 13	0.1

Reproduced from Ordnance Survey digital map data © Crown copyright 2025. All rights reserved. Licence number AC0000808122.

Document Path: \\na.aecomnet.com\lfs\EMEA\Manchester-UKMCR5\Legacy\UKMCR1FP002-V1IE\Proposal\3512\Humber Trent Green GIS\02_Maps\PEIR\CH13_AgriculturalLand\Rev1\NHHM_PEIR_Ch13_AgriSoils_20241017_03_rev.aprx

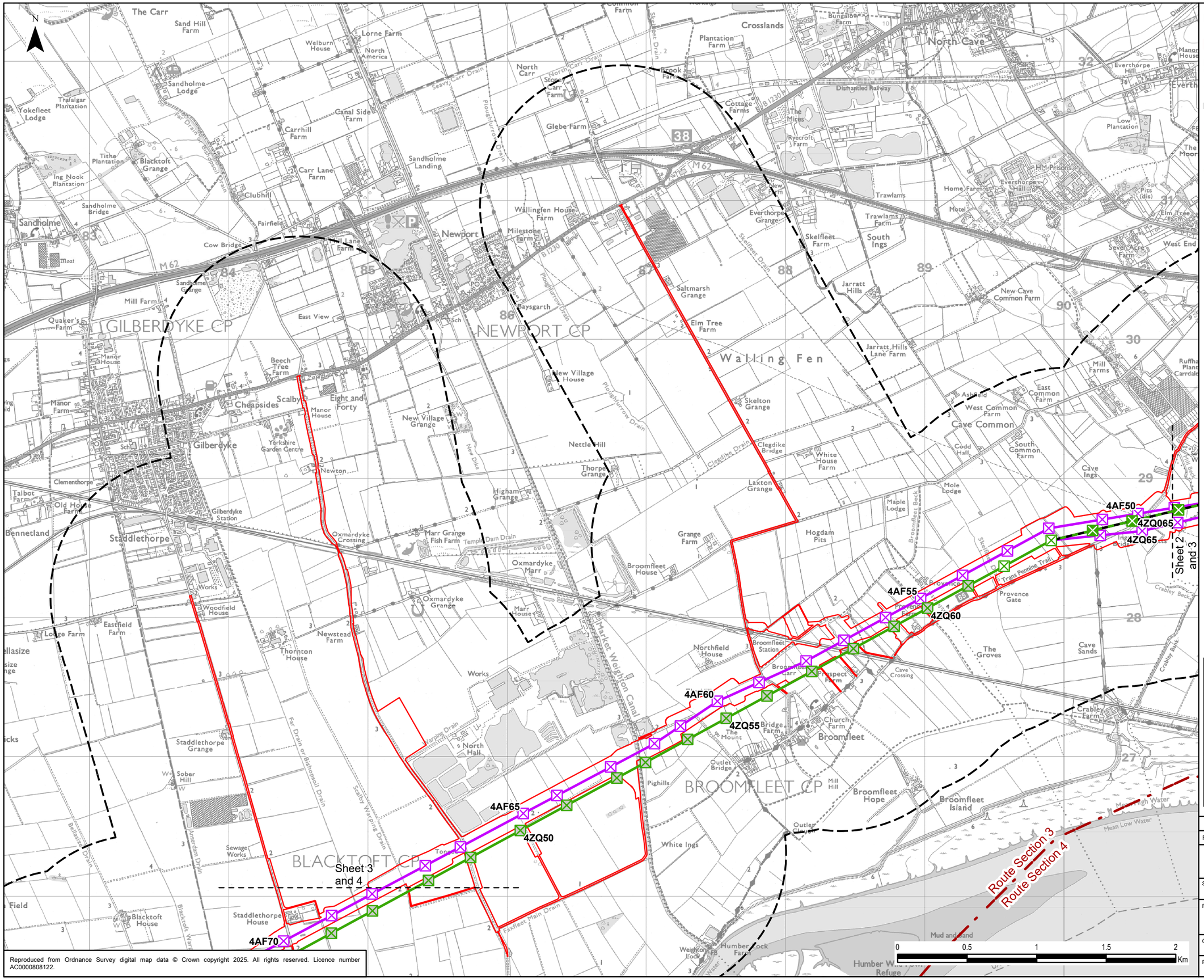

Legend

- Draft Order Limits
- 1 km Study Area
- Route Section

Proposed Project Design Details

- Indicative New Overhead Line
- Indicative New Lattice Pylon
- Existing Overhead Line Not Affected
- Existing Overhead Line to be Dismantled
- Existing Lattice Pylon Not Affected
- Existing Lattice Pylon To Be Modified
- Existing Lattice Pylon To Be Removed

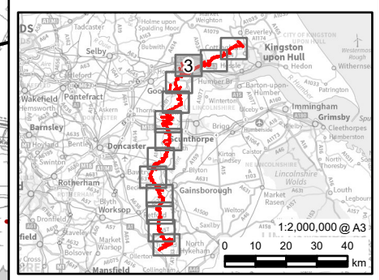

Rev	Date	Description			
0.1	15/01/2025	PEIR	MH	JG	BL

nationalgrid

Scheme: NORTH HUMBER TO HIGH MARNHAM

Figure Title: FIGURE 13.1 - AGRICULTURE AND SOILS STUDY AREA

Creator:	Date:	Checker:	Date:	Approver:	Date:
MH	15/01/2025	JG	15/01/2025	BL	15/01/2025

Figure Ref:	Scale:	Format:	Sheets:	Rev:
13.1	1:25,000	A3	3 OF 13	0.1

Reproduced from Ordnance Survey digital map data © Crown copyright 2025. All rights reserved. Licence number AC0000808122.

Document Path: \\na.aecomnet.com\lfs\EMEA\Manchester-UKMCR5\Legacy\UKMCR1FP002-V1IE\Proposal\3512\Humber Trent Green GIS\02_Maps\PEIR\CH13_AgriculturalLand\Rev1\NHHM_PEIR_Ch13_AgriSoils_20241017_03_rev.aprx

Legend

- Draft Order Limits
- 1 km Study Area
- Route Section

Existing Overhead Line
- 400 kV

Proposed Project Design Details
- Indicative New Overhead Line
- Indicative New Lattice Pylon
- Existing Overhead Line Not Affected
- Existing Lattice Pylon Not Affected

Sheet 3 and 4

Sheet 4 and 5

Route Section 3
Route Section 4
Route Section 5

4AF65
4ZQ50
4AF70
4ZQ45
4AF75
4ZQ40
4AF80
4ZQ35
4ZQ30
4AF85

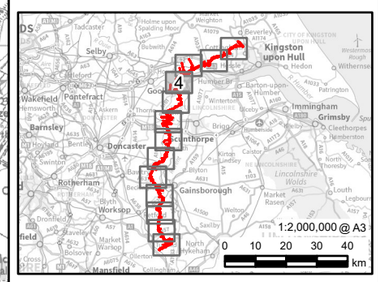

Rev	Date	Description			
0.1	15/01/2025	PEIR	MH	JG	BL

nationalgrid

Scheme: NORTH HUMBER TO HIGH MARNHAM

Figure Title: FIGURE 13.1 - AGRICULTURE AND SOILS STUDY AREA

Creator:	Date:	Checker:	Date:	Approver:	Date:
MH	15/01/2025	JG	15/01/2025	BL	15/01/2025

Figure Ref:	Scale:	Format:	Sheets:	Rev:
13.1	1:25,000	A3	4 OF 13	0.1

Reproduced from Ordnance Survey digital map data © Crown copyright 2025. All rights reserved. Licence number AC0000808122.

Document Path: \\na.aecomnet.com\lfs\EMEA\Manchester-UKMCR5\Legacy\UKMCR1FP002-V1IE\Proposal\3512\Humber Trent Green GIS\02_Maps\PEIR\CH13_AgriculturalLand\Rev1\NHHM_PEIR_Ch13_AgriSoils_20241017_03_rev.aprx

N

Sheet 4 and 5

Route Section 5
Route Section 6

Sheet 5 and 6

4ZQ25
4AF90
4ZQ20
4AF95
4AF100
4ZQ15
4AF105
4AF110
4ZQ10

GARTHORPE AND FOCKERBY CP
LUDDINGTON AND HALDENBY CP
AMCOTTS CP
EASTOFT CP

Legend

- Draft Order Limits
- 1 km Study Area
- Route Section

Existing Overhead Line
- 400 kV

Proposed Project Design Details
- Indicative New Overhead Line
- Indicative New Lattice Pylon
- Existing Overhead Line Not Affected
- Existing Lattice Pylon Not Affected

1:2,000,000 @ A3
0 10 20 30 40 km

0 0.5 1 1.5 2 Km

Reproduced from Ordnance Survey digital map data © Crown copyright 2025. All rights reserved. Licence number AC0000808122.

Rev	Date	Description	GIS	Chk	App
0.1	15/01/2025	PEIR	MH	JG	BL

nationalgrid

Scheme: NORTH HUMBER TO HIGH MARNHAM

Figure Title: FIGURE 13.1 - AGRICULTURE AND SOILS STUDY AREA

Creator:	Date:	Checker:	Date:	Approver:	Date:
MH	15/01/2025	JG	15/01/2025	BL	15/01/2025

Figure Ref:	Scale:	Format:	Sheets:	Rev:
13.1	1:25,000	A3	5 OF 13	0.1

Document Path: \\na.aecomnet.com\lfs\EMEA\Manchester-UKMCR5\Legacy\UKMCR1FP002-V1IE\Proposal\3512\Humber Trent Green GIS\02_Maps\PEIR\CH13_AgriculturalLand\Rev1\NHHM_PEIR_Ch13_AgriSoils_20241017_03_rev.aprx

Sheet 5 and 6

Sheet 6 and 7

4AF115
4AF119
4AF121
4AF125
4AF130
ZDA115
ZDA120
ZDA125
4ZQ5

Route Section 6
Route Section 7

CROWLE AND EALAND CP
BELTON CP
KEADBY WITH ALTHORPE CP
Isle of Axholme

Crowle
Ealand
Keadby
Althorpe
Keadby Wind Farm
North Moor
Derrythorpe
Gunness
Burringham

Sheffield and South Yorkshire Navigation
Stainforth and Keadby Canal
River Torne
Three Rivers
Hatfield Waste Drain
Eastoft Moors Drain
Bewcarrs Drain
Folly Drain
Warping Drain
North Soak Drain
South Soak Drain
North Moor Drain
Skiptons Drain
Moody Drain
Browns Drain
North Engine Drain
Dismantled Railway

M 180
A 18
A 161

Scale 1:25,000
0 0.5 1 1.5 2 Km

Reproduced from Ordnance Survey digital map data © Crown copyright 2025. All rights reserved. Licence number AC0000808122.

Legend

- Draft Order Limits
- 1 km Study Area
- Route Section

Existing Overhead Line
- 400 kV

Proposed Project Design Details
- Indicative New Overhead Line
- Indicative New Lattice Pylon
- Existing Overhead Line Not Affected
- Existing Overhead Line to be Reconductored
- Existing Overhead Line to be Dismantled
- Existing Lattice Pylon Not Affected
- Existing Lattice Pylon To Be Modified
- Existing Gantry Not Affected
- Existing Lattice Pylon To Be Removed

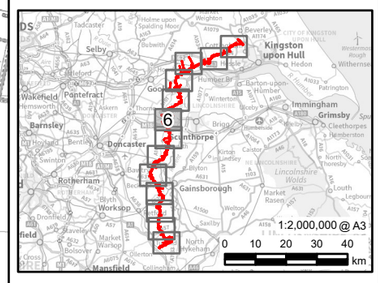

Rev	Date	Description	GIS	Chk	App
0.1	15/01/2025	PEIR	MH	JG	BL

nationalgrid

Scheme: NORTH HUMBER TO HIGH MARNHAM

Figure Title: FIGURE 13.1 - AGRICULTURE AND SOILS STUDY AREA

Creator:	Date:	Checker:	Date:	Approver:	Date:
MH	15/01/2025	JG	15/01/2025	BL	15/01/2025

Figure Ref:	Scale:	Format:	Sheets:	Rev:
13.1	1:25,000	A3	6 OF 13	0.1

Document Path: \\na.aecomnet.com\lfs\EMEA\Manchester-UKMCR5\Legacy\UKMCR1FP002-V1IE\Proposal\3512\Humber Trent Green GIS\02_Maps\PEIR\CH13_AgriculturalLand\Rev1\NHHM_PEIR_Ch13_AgriSoils_20241017_03_rev.aprx

Sheet 6 and 7

Route Section 6
Route Section 7

4AF135
4AF140
4AF145
4AF150

Sheet 7 and 8

Legend

- Draft Order Limits
- 1 km Study Area
- Route Section

Existing Overhead Line
- 400 kV

Proposed Project Design Details
- Indicative New Overhead Line
- Indicative New Lattice Pylon

1:2,000,000 @ A3
0 10 20 30 40 km

0 0.5 1 1.5 2 Km

Reproduced from Ordnance Survey digital map data © Crown copyright 2025. All rights reserved. Licence number AC0000808122.

Rev	Date	Description	GIS	Chk	App
0.1	15/01/2025	PEIR	MH	JG	BL

nationalgrid

Scheme: NORTH HUMBER TO HIGH MARNHAM

Figure Title: FIGURE 13.1 - AGRICULTURE AND SOILS STUDY AREA

Creator:	Date:	Checker:	Date:	Approver:	Date:
MH	15/01/2025	JG	15/01/2025	BL	15/01/2025

Figure Ref:	Scale:	Format:	Sheets:	Rev:
13.1	1:25,000	A3	7 OF 13	0.1

Document Path: \\na.aecomnet.com\lfs\EMEA\Manchester-UKMCR5\Legacy\UKMCR1FP002-V1IE\Proposal\3512\Humber Trent Green GIS\02_Maps\PEIR\CH13_AgriculturalLand\Rev1\NHHM_PEIR_Ch13_AgriSoils_20241017_03_rev.aprx

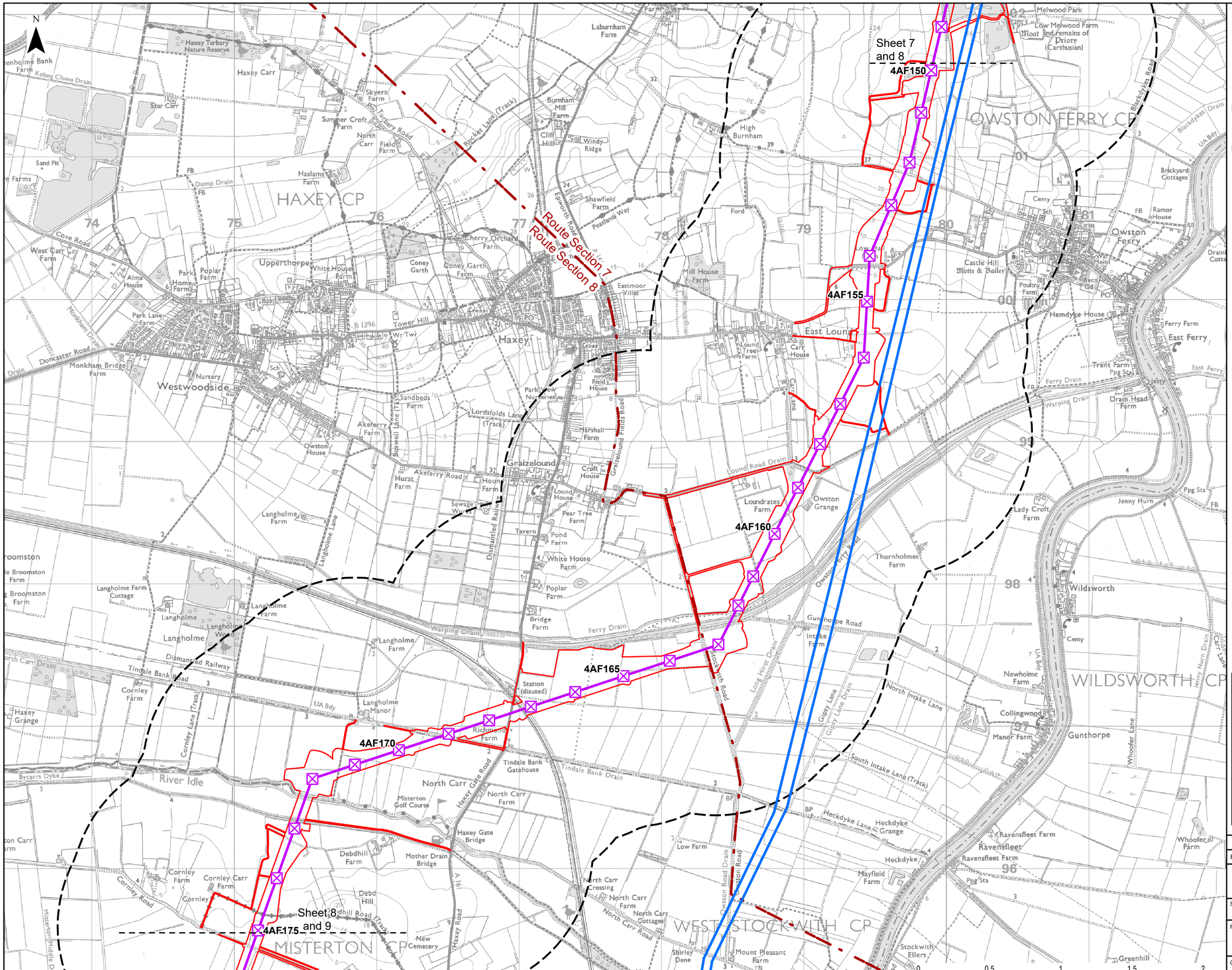

Legend

- Draft Order Limits
- 1 km Study Area
- Route Section

Existing Overhead Line

- 400 kV

Proposed Project Design Details

- Indicative New Overhead Line
- Indicative New Lattice Pylon

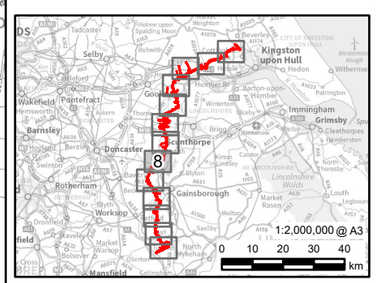

Rev	Date	Description	GIS	Chk	App
0.1	15/01/2025	PEIR	MH	JG	BL

nationalgrid

Scheme: NORTH HUMBER TO HIGH MARNHAM

Figure Title: FIGURE 13.1 - AGRICULTURE AND SOILS STUDY AREA

Creator:	Date:	Checker:	Date:	Approver:	Date:
MH	15/01/2025	JG	15/01/2025	BL	15/01/2025

Figure Ref:	Scale:	Format:	Sheets:	Rev:
13.1	1:25,000	A3	8 OF 13	0.1

Reproduced from Ordnance Survey digital map data © Crown copyright 2025. All rights reserved. Licence number AC0000808122.

Document Path: \\na.aecomnet.com\lfs\EMEA\Manchester-UKMCR5\Legacy\UKMCR1FP002-V1IE\Proposal\3512\Humber Trent Green GIS\02_Maps\PEIR\CH13_AgriculturalLand\Rev1\NHHM_PEIR_Ch13_AgriSoils_20241017_03_rev.aprx

Sheet 8 and 9

Sheet 9 and 10

4AF175

4AF180

4AF185

4AF190

4AF195

Route Section 7

Route Section 8

Route Section 9

Legend

- Draft Order Limits
- 1 km Study Area
- Route Section

Existing Overhead Line

- 400 kV

Proposed Project Design Details

- Indicative New Overhead Line
- Indicative New Lattice Pylon

1:2,000,000 @ A3

0 10 20 30 40 km

0 0.5 1 1.5 2 Km

Reproduced from Ordnance Survey digital map data © Crown copyright 2025. All rights reserved. Licence number AC0000808122.

Rev	Date	Description	GIS	Chk	App
0.1	15/01/2025	PEIR	MH	JG	BL

nationalgrid

Scheme: NORTH HUMBER TO HIGH MARNHAM

Figure Title: FIGURE 13.1 - AGRICULTURE AND SOILS STUDY AREA

Creator:	Date:	Checker:	Date:	Approver:	Date:
MH	15/01/2025	JG	15/01/2025	BL	15/01/2025

Figure Ref:	Scale:	Format:	Sheets:	Rev:
13.1	1:25,000	A3	9 OF 13	0.1

Sheet 9 and 10

4AF195

4AF200

4AF205

4AF210

Sheet 10 and 11

4AF215

Route Section 9

Route Section 10

CLAYWORTH CP

SAUNDBY CP

BOLE CP

NORTH AND SOUTH WHEATLEY CP

WEST BURTON CP

STURTON LE STEEPLE CP

Legend

- Draft Order Limits
- 1 km Study Area
- Route Section

Existing Overhead Line

- 400 kV

Proposed Project Design Details

- Indicative New Overhead Line
- Indicative New Lattice Pylon

0 0.5 1 1.5 2 Km

1:2,000,000 @ A3

0 10 20 30 40 km

Reproduced from Ordnance Survey digital map data © Crown copyright 2025. All rights reserved. Licence number AC0000808122.

Rev	Date	Description	GIS	Chk	App
0.1	15/01/2025	PEIR	MH	JG	BL

nationalgrid

Scheme: NORTH HUMBER TO HIGH MARNHAM

Figure Title: FIGURE 13.1 - AGRICULTURE AND SOILS STUDY AREA

Creator:	Date:	Checker:	Date:	Approver:	Date:
MH	15/01/2025	JG	15/01/2025	BL	15/01/2025

Figure Ref:	Scale:	Format:	Sheets:	Rev:
13.1	1:25,000	A3	10 OF 13	0.1

Document Path: \\na.aecomnet.com\lfs\EMEA\Manchester-UKMCR5\Legacy\UKMCR1FP002-V1IE\Proposal\3512\Humber Trent Green GIS\02_Maps\PEIR\CH13_AgriculturalLand\Rev1\NHHM_PEIR_Ch13_AgriSoils_20241017_03_rev.aprx

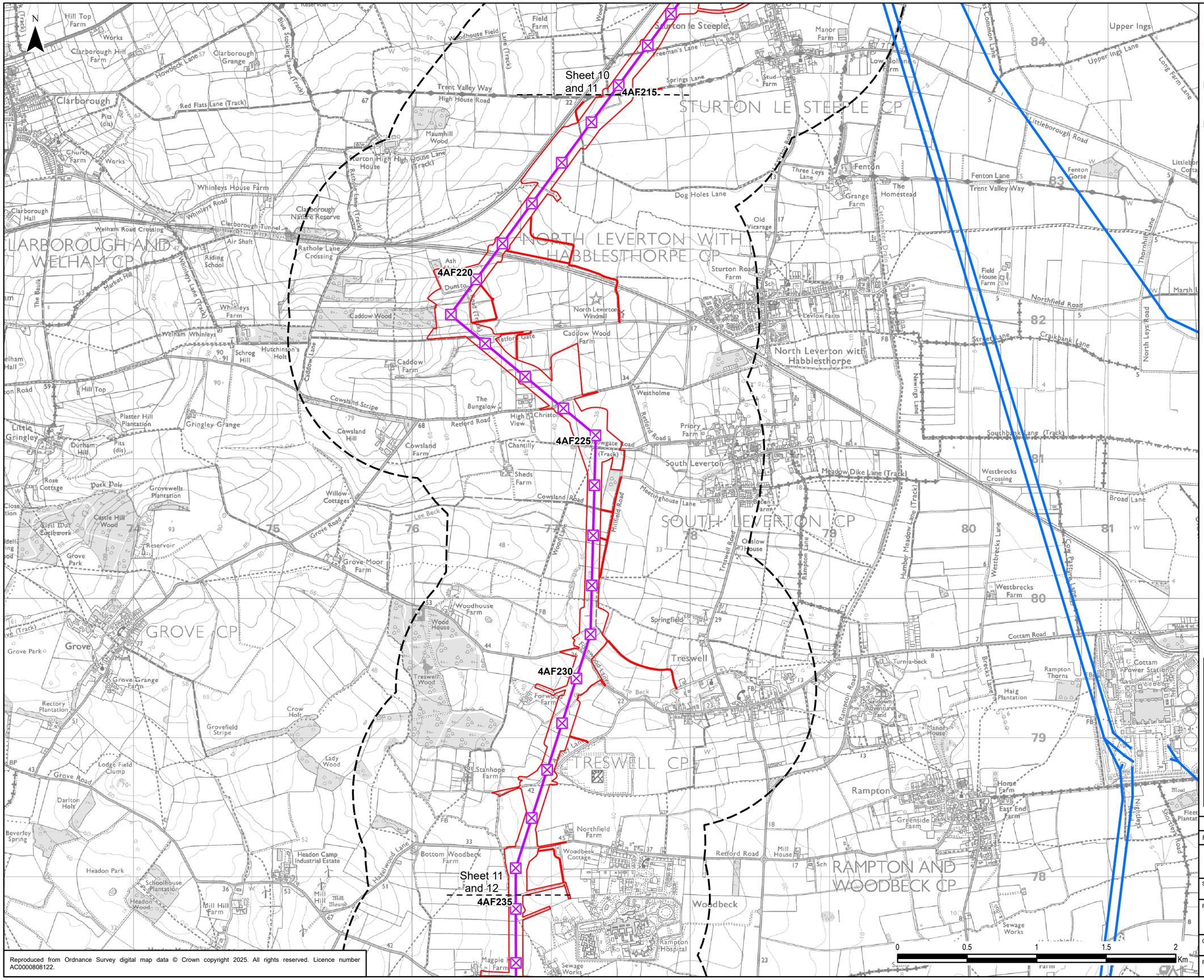

Reproduced from Ordnance Survey digital map data © Crown copyright 2025. All rights reserved. Licence number AC0000808122.

Legend

- Draft Order Limits
- 1 km Study Area

Existing Overhead Line

- 400 kV

Proposed Project Design Details

- Indicative New Overhead Line
- Indicative New Lattice Pylon

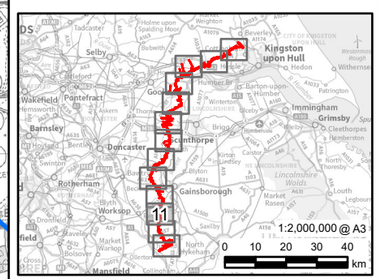

Rev	Date	Description	GIS	Chk	App
0.1	15/01/2025	PEIR	MH	JG	BL

nationalgrid

Scheme: NORTH HUMBER TO HIGH MARNHAM

Figure Title: FIGURE 13.1 - AGRICULTURE AND SOILS STUDY AREA

Creator:	Date:	Checker:	Date:	Approver:	Date:
MH	15/01/2025	JG	15/01/2025	BL	15/01/2025

Figure Ref:	Scale:	Format:	Sheets:	Rev:
13.1	1:25,000	A3	11 OF 13	0.1

Document Path: \\na.aecomnet.com\lfs\EMEA\Manchester-UKMCR5\Legacy\UKMCR1FP002-V1IE\Proposal\3512\Humber Trent Green GIS\02_Maps\PEIR\CH13_AgriculturalLand\Rev1\NHHM_PEIR_Ch13_AgriSoils_20241017_03_rev.aprx

N

Sheet 11 and 12

Sheet 12 and 13

4AF235

4AF240

4AF245

4AF250

4AF255

Route Section 10

Route Section 11

RAMPTON AND WOODBECK CP

EADON CUM UPTON CP

STOKEHAM CP

LANEHAM CP

EAST DRAYTON CP

DARLTON CP

RAGNALL CP

DUNHAM-ON-TRENT C

FLEDBOROUGH

Woodbeck

Stokeham

Laneham

Church Laneham

East Drayton

Upton

Nether Headon

Headon

Askham

Darlton

Ragnall

Dunham-on-Trent

Retford Road

Rampton Hospital

Sewage Works

Rampton Road

Trent Valley Way

Hall Lane (Track)

Linelham Road

Darlton Road

Woodcoates Road

Broad Gate

Old Moorgate (track)

Thorpe Street

Briggs Lane (Track)

Upton Road

Ash Holt Lane (Track)

Wood Lane (Track)

Tuxford Road

Chequers Lane

Marsh Lane

Trent Lane

Fledborough Beck

Darlton Gaps

Green Lane

Salins Lane

Wranglands Lane

Helenship Lane

Farhill Lane

Mowcroft Lane

Broadings Lane

Ragnall Hall

Dunham Dubs

Old Trent

Sewer Dyke (Drain)

Aqueduct

Halwood Lane

Retford Road

Northfield Farm

Woodbeck Cottage

Bottom Woodbeck Farm

Headon Camp Industrial Estate

Headon Park

Schoolhouse Plantation

Headon Wood

Mill Hill Farm

Mill Hill

Mill Mound

Headon Manor Farm

Magpie Farm

Otters Farm

Beardsall Farm

Hardings Farm

North Beck

Fox Covert Farm

Laneham Fox Covert

Holly Folly Farm

Broading Farm

Trentfield Farm

Maltkilns

Rushmoor Farm

Manor House

Manor Farm

Mill House

Greenside Farm

East End Farm

Fleet Plantation

Shirtley Road

Sewage Works

Askham Field

Hawksley Farm

Field Farm

Prospect Farm

Beast Wood

Kirke's Plantation

Kirke's Ash Holt

Meadow Cottage

Tower Farm

High Brecks Plantation

High Brecks Farm

Low Brecks Farm

Brecks Plantation

Kingshaugh Farm

Low Farm

Grange Farm

Farhill Farm

America Farm

Highfields Farm

Darlton Field

Lodge Farm

Majors Farm

Gibraltar Farm

Wells Farm

Eastfield Farm

Broomhill

Harkham Hill

Greenacres

Whimpton Moor

Whimpton House

Medieval Village of Whimpton (site of)

Field House Farm

Roberts Farm

Chestnut Farm

North Farm

Top Farm

The Gables

Manor House

Holme

Flears Farm

Mill Farm

Laneham Field Farm

The Limes

Vicarage

Sch

Ppg Sta

Hall

Ragnall

Dunham-on-Trent

Fledborough

Kingston upon Hull

Selby

Goole

Wakefield

Pontefract

Barnsley

Doncaster

Scunthorpe

Immingham

Grimsby

Cleethorpes

Rotherham

Gainsborough

Worksop

Mansfield

Newark-on-Trent

Lincoln

Boston

Skegness

12

1:2,000,000 @ A3

0 10 20 30 40 km

0 0.5 1 1.5 2 Km

Legend

- Draft Order Limits
- Proposed Substation Works
- 1 km Study Area
- Route Section

Existing Overhead Line

- 400 kV

Proposed Project Design Details

- Indicative New Overhead Line
- Indicative New Lattice Pylon

Rev	Date	Description	GIS	Chk	App
0.1	15/01/2025	PEIR	MH	JG	BL

nationalgrid

Scheme: NORTH HUMBER TO HIGH MARNHAM

Figure Title: FIGURE 13.1 - AGRICULTURE AND SOILS STUDY AREA

Creator:	Date:	Checker:	Date:	Approver:	Date:
MH	15/01/2025	JG	15/01/2025	BL	15/01/2025

Figure Ref:	Scale:	Format:	Sheets:	Rev:
13.1	1:25,000	A3	12 OF 13	0.1

Reproduced from Ordnance Survey digital map data © Crown copyright 2025. All rights reserved. Licence number AC0000808122.

Document Path: \\na.aecomnet.com\lfs\EMEA\Manchester-UKMCR5\Legacy\UKMCR1FP002-V1IE\Proposal\3512\Humber Trent Green GIS\02_Maps\PEIR\CH13_AgriculturalLand\Rev1\NHHM_PEIR_Ch13_AgriSoils_20241017_03_rev.aprx

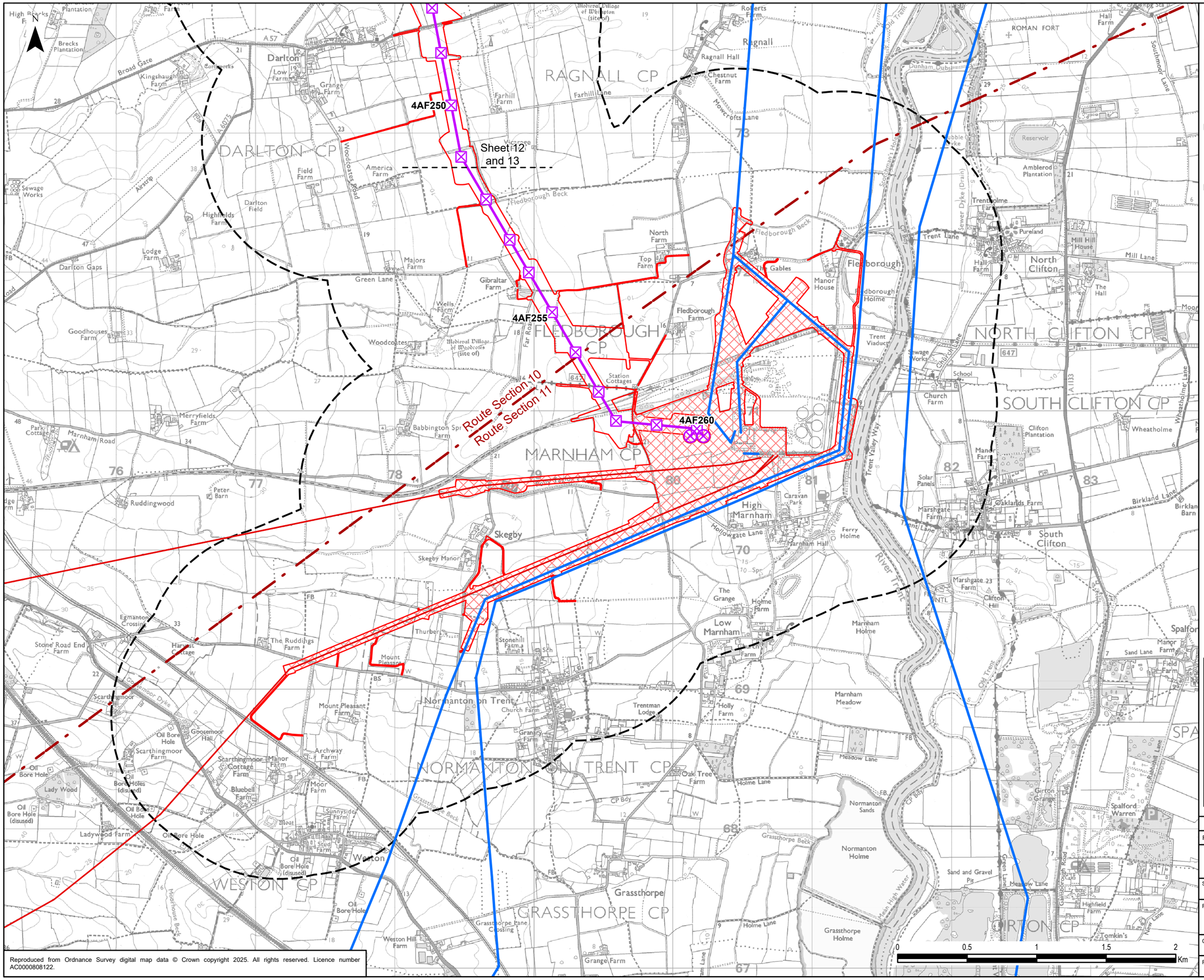

Legend

- Draft Order Limits
- Proposed Substation Works
- 1 km Study Area
- Route Section

Existing Overhead Line

- 275 kV
- 400 kV

Proposed Project Design Details

- Indicative New Overhead Line
- Indicative New Lattice Pylon
- Indicative New Gantry

Reproduced from Ordnance Survey digital map data © Crown copyright 2025. All rights reserved. Licence number AC0000808122.

Rev	Date	Description			
0.1	15/01/2025	PEIR	MH	JG	BL

nationalgrid

Scheme: NORTH HUMBER TO HIGH MARNHAM

Figure Title: FIGURE 13.1 - AGRICULTURE AND SOILS STUDY AREA

Creator:	Date:	Checker:	Date:	Approver:	Date:
MH	15/01/2025	JG	15/01/2025	BL	15/01/2025

Figure Ref:	Scale:	Format:	Sheets:	Rev:
13.1	1:25,000	A3	13 OF 13	0.1

Document Path: \\na.aecomnet.com\lfs\EMEA\Manchester-UKMCR5\Legacy\UKMCR1FP002-V1IE\Proposal\3512\Humber Trent Green GIS\02_Maps\PEIR\CH13_AgriculturalLand\Rev1\NHHM_PEIR_Ch13_AgriSoils_20241017_03_rev.aprx

Legend

- Draft Order Limits
- Proposed Substation Works
- 1 km Study Area
- Route Section

Existing Overhead Line

- 275 kV
- 400 kV

Proposed Project Design Details

- Indicative New Overhead Line
- Indicative New Lattice Pylon
- Indicative New Gantry
- Existing Overhead Line Not Affected
- Existing Lattice Pylon Not Affected

Agricultural Land Classification Grade (Provisional)

- Grade 2
- Grade 3
- Urban

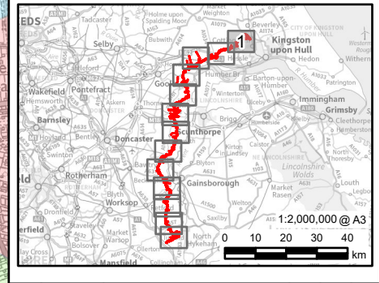

Rev	Date	Description	GIS	Chk	App
0.1	17/12/2024	PEIR	MH	JG	BL

nationalgrid

Scheme: NORTH HUMBER TO HIGH MARNHAM

Figure Title: FIGURE 13.2 - PROVISIONAL AGRICULTURAL LAND CLASSIFICATION MAPPING

Creator:	Date:	Checker:	Date:	Approver:	Date:
MH	17/12/2024	JG	17/12/2024	BL	17/12/2024

Figure Ref:	Scale:	Format:	Sheets:	Rev:
13.2	1:25,000	A3	1 Of 13	0.1

Reproduced from Ordnance Survey digital map data © Crown copyright 2024. All rights reserved. Licence number AC0000808122.
© Natural England copyright. Contains Ordnance Survey data © Crown copyright and database right 2024.

Document Path: \\na.aecomnet.com\lfs\EMEA\Manchester-UKMCR5\Legacy\UKMCR1FP002-V1IE\Proposal\3512\Humber Trent Green GIS\02_Maps\PEIR\CH13_AgriculturalLand\NHHM_PEIR_Ch13_AgriSoils_20241017_03_rev.aprx

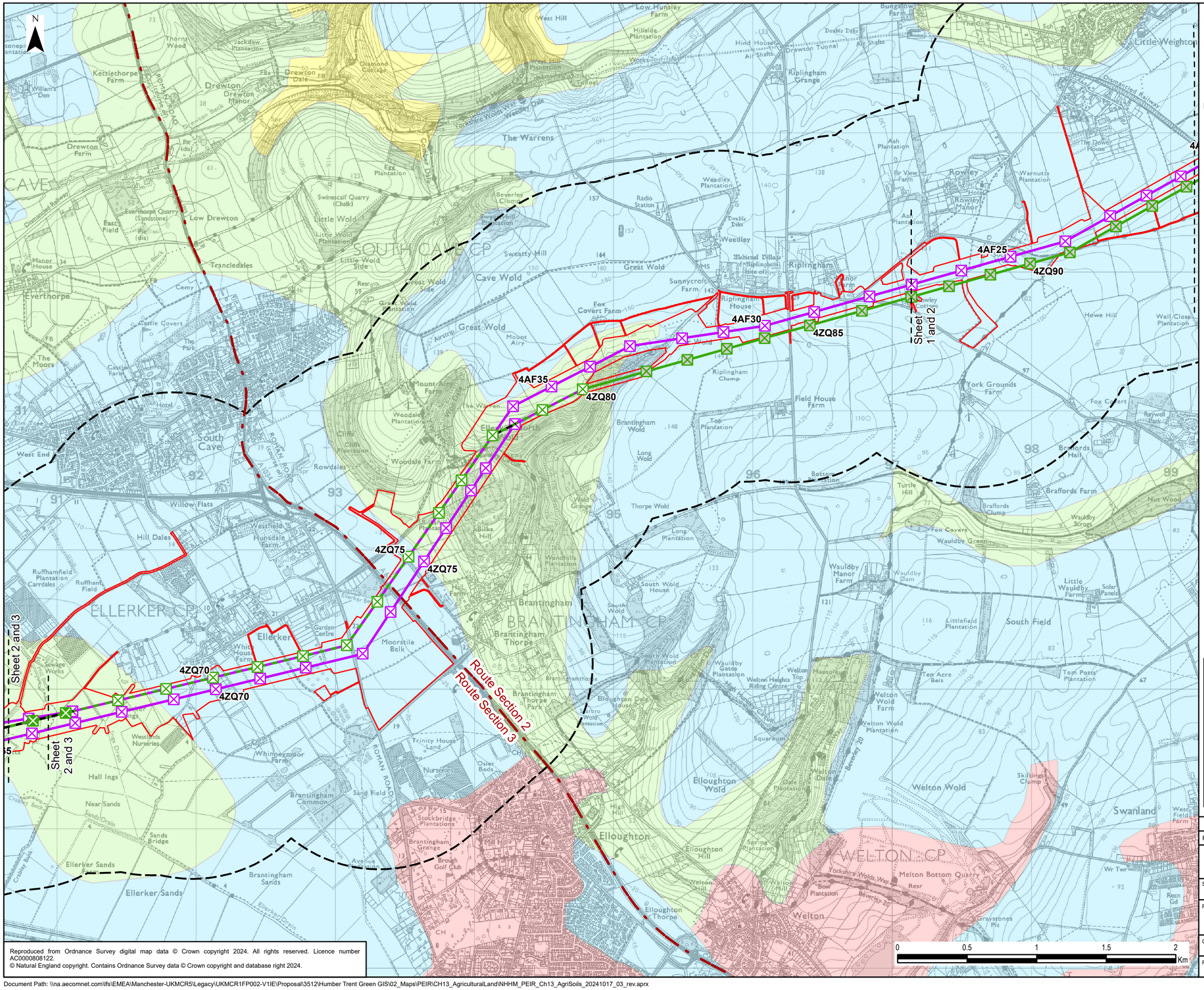

Reproduced from Ordnance Survey digital map data © Crown copyright 2024. All rights reserved. Licence number AC0000808122.
© Natural England copyright. Contains Ordnance Survey data © Crown copyright and database right 2024.

Rev	Date	Description	GIS	Chk	App
0.1	17/12/2024	PEIR	MH	JG	BL

nationalgrid

Scheme: NORTH HUMBER TO HIGH MARNHAM

Figure Title: FIGURE 13.2 - PROVISIONAL AGRICULTURAL LAND CLASSIFICATION MAPPING

Creator:	Date:	Checker:	Date:	Approver:	Date:
MH	17/12/2024	JG	17/12/2024	BL	17/12/2024

Figure Ref:	Scale:	Format:	Sheets:	Rev:
13.2	1:25,000	A3	2 Of 13	0.1

Document Path: \\na.aecomnet.com\lfs\EMEA\Manchester-UKMCR5\Legacy\UKMCR1FP002-V1IE\Proposal\3512\Humber Trent Green GIS\02_Maps\PEIR\CH13_AgriculturalLand\NHHM_PEIR_Ch13_AgriSoils_20241017_03_rev.aprx

Legend

- Draft Order Limits
- 1 km Study Area
- Route Section

Proposed Project Design Details

- Indicative New Overhead Line
- Indicative New Lattice Pylon
- Existing Overhead Line Not Affected
- Existing Overhead Line to be Dismantled
- Existing Lattice Pylon Not Affected
- Existing Lattice Pylon To Be Modified
- Existing Lattice Pylon To Be Removed

Agricultural Land Classification Grade (Provisional)

- Grade 2
- Grade 3
- Grade 4

4AF50
4ZQ065
4ZQ65
4AF55
4ZQ60
4AF60
4ZQ55
4AF65
4ZQ50

Sheet 2 and 3
Sheet 3 and 4

Route Section 3
Route Section 4

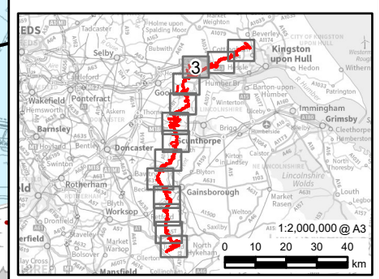

Rev	Date	Description			
0.1	17/12/2024	PEIR	MH	JG	BL

nationalgrid

Scheme: NORTH HUMBER TO HIGH MARNHAM

Figure Title: FIGURE 13.2 - PROVISIONAL AGRICULTURAL LAND CLASSIFICATION MAPPING

Creator:	Date:	Checker:	Date:	Approver:	Date:
MH	17/12/2024	JG	17/12/2024	BL	17/12/2024

Figure Ref:	Scale:	Format:	Sheets:	Rev:
13.2	1:25,000	A3	3 Of 13	0.1

Reproduced from Ordnance Survey digital map data © Crown copyright 2024. All rights reserved. Licence number AC0000808122.
© Natural England copyright. Contains Ordnance Survey data © Crown copyright and database right 2024.

Document Path: \\na.aecomnet.com\lfs\EMEA\Manchester-UKMCR5\Legacy\UKMCR1FP002-V1IE\Proposal\3512\Humber Trent Green GIS\02_Maps\PEIR\CH13_AgriculturalLand\NHHM_PEIR_Ch13_AgriSoils_20241017_03_rev.aprx

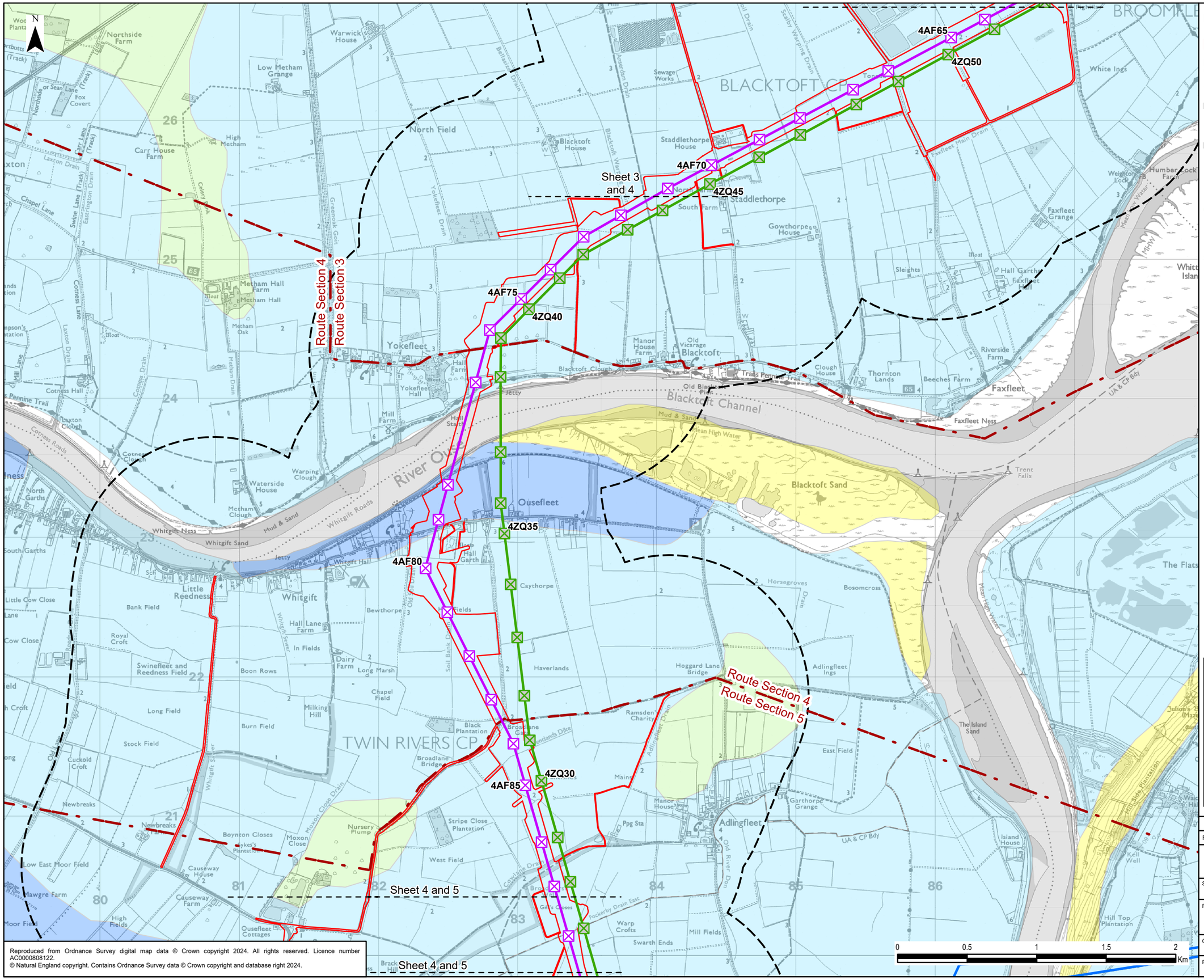
4AF65
4ZQ50
4AF70
4ZQ45
4AF75
4ZQ40
4ZQ35
4AF80
4ZQ30
4AF85
Sheet 3 and 4
Sheet 4 and 5
Sheet 4 and 5
Route Section 4
Route Section 3
Route Section 4
Route Section 5
BLACKTOFT CP
TWIN RIVERS CP
Blacktoft Channel
River Ouse
Blacktoft Sand
Ousefleet
Yokefleet
Faxfleet
Whitgift
Adlingfleet
Staddlethorpe
Blacktoft
Metham Hall Farm
Metham Hall
Carr House Farm
Northside Farm
Low Metham Grange
Warwick House
Staddlethorpe House
Gowthorpe House
Faxfleet Grange
Manor House Farm
Old Vicarage
Riverside Farm
Thornton Lands
Beeches Farm
Hall Garth
Faxfleet Ness
Whitgift Ness
Whitgift Sand
Mud & Sand
Whitgift Roads
Warping Clough
Waterside House
Metham Clough
Little Reedness
Whitgift Hall
Hall Lane Farm
Swinefleet and Reedness Field
Boon Rows
Long Field
Burn Field
Stock Field
Cuckold Croft
Newbreaks
Boynton Closes
Low East Moor Field
Causeway House
Causeway Farm
Hawgre Farm
Ousefleet Cottages
High Fields
Nursery Plump
Stripe Close Plantation
Moxon Close
Moxon Close Drain
Broadlane Bridge
Broadlane Gate
Black Plantation
Milking Hill
Chapel Field
Haverlands
Bewthorpe
Caythorpe
Horsegroves
Bosomcross
Hoggard Lane Bridge
Adlingfleet Ings
Ramsden's Charity
Adlingfleet Drain
East Field
Garthorpe Grange
Island House
The Island Sand
Hill Top Plantation
Kell Well
The Flats
Mean High Water
Trans Pennine Trail
Jetty
Old Black Pit
Mud & Sand
Clough House
Blacktoft Clough
Laxton Drain
Celery Drain
Metham Drain
Yokefleet Drain
Greenoak Gate
Soil Bank Drain
Whitgift Sewer
Cowlade Drain
Old River Don
Hockerby Drain East
Warp Crofts
Mill Fields
Swarth Ends
Gills Closes
Ppg Sta
Mains
Manor House
Sykes's Plantation
Fox Covert
Celery Oak
Meadow Water
Humber Lock
Weighton Lock
Faxfleet Main Drain
Sewage Works
Scaby Warping Drain
Belsaize Drain
Blacktoft Water
Overdam Drain
White Ings
Tanyard
Sleights
Hall Garth
Faxfleet Hall
Moat
Whitgift Hall
Hall Garth
Old Vicarage
Manor House
Yokefleet Hall
Hall Farm
Mill Farm
Hall Station
Dairy Farm
In Fields
Royal Croft
Bank Field
Little Cow Close
Cow Close
Lane 1
Lane 2
Chapel Lane
Swine Lane (Track)
Carr Lane (Track)
Northside (Track)
Cotness Lane
Cotness Hall
Cotness Roads
Laxton Clough
Cotness Clough
Pennine Trail
Laxton
North Garths
South Garths
Woo Planta

Sheet 4 and 5

Route Section 5
Route Section 6

Sheet 5 and 6

4AF90
4ZQ25
4AF95
4ZQ20
4AF100
4ZQ15
4AF105
4AF110
4ZQ10

Legend

- Draft Order Limits
- 1 km Study Area
- Route Section

Existing Overhead Line
- 400 kV

Proposed Project Design Details
- Indicative New Overhead Line
- Indicative New Lattice Pylon
- Existing Overhead Line Not Affected
- Existing Lattice Pylon Not Affected

Agricultural Land Classification Grade (Provisional)
- Grade 1
- Grade 2
- Grade 3
- Grade 4

1:2,000,000 @ A3
0 10 20 30 40 km

0 0.5 1 1.5 2 Km

Reproduced from Ordnance Survey digital map data © Crown copyright 2024. All rights reserved. Licence number AC0000808122.
© Natural England copyright. Contains Ordnance Survey data © Crown copyright and database right 2024.

Rev	Date	Description	GIS	Chk	App
0.1	17/12/2024	PEIR	MH	JG	BL

nationalgrid

Scheme: NORTH HUMBER TO HIGH MARNHAM

Figure Title: FIGURE 13.2 - PROVISIONAL AGRICULTURAL LAND CLASSIFICATION MAPPING

Creator:	Date:	Checker:	Date:	Approver:	Date:
MH	17/12/2024	JG	17/12/2024	BL	17/12/2024

Figure Ref:	Scale:	Format:	Sheets:	Rev:
13.2	1:25,000	A3	5 Of 13	0.1

Document Path: \\na.aecomnet.com\lfs\EMEA\Manchester-UKMCR5\Legacy\UKMCR1FP002-V1IE\Proposal\3512\Humber Trent Green GIS\02_Maps\PEIR\CH13_AgriculturalLand\NHHM_PEIR_Ch13_AgriSoils_20241017_03_rev.aprx

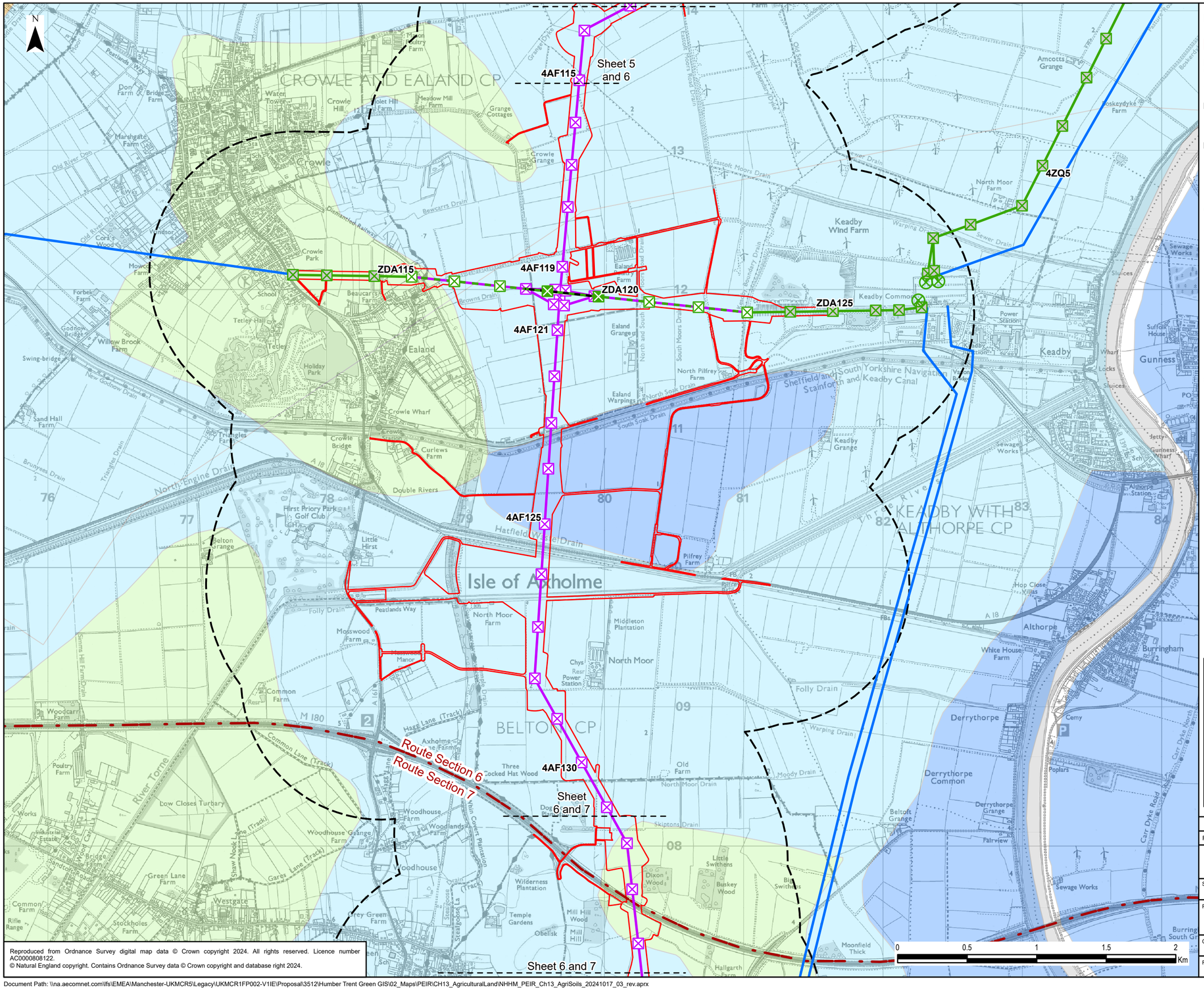

Reproduced from Ordnance Survey digital map data © Crown copyright 2024. All rights reserved. Licence number AC0000808122.
© Natural England copyright. Contains Ordnance Survey data © Crown copyright and database right 2024.

Legend

- Draft Order Limits
- 1 km Study Area
- Route Section

Existing Overhead Line
- 400 kV

Proposed Project Design Details
- Indicative New Overhead Line
- Indicative New Lattice Pylon
- Existing Overhead Line Not Affected
- Existing Overhead Line to be Reconductored
- Existing Overhead Line to be Dismantled
- Existing Lattice Pylon Not Affected
- Existing Lattice Pylon To Be Modified
- Existing Gantry Not Affected
- Existing Lattice Pylon To Be Removed

Agricultural Land Classification Grade (Provisional)
- Grade 1
- Grade 2
- Grade 3
- Non Agricultural

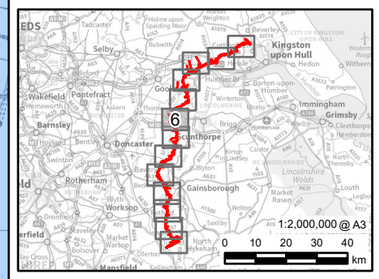

Rev	Date	Description	GIS	Chk	App
0.1	17/12/2024	PEIR	MH	JG	BL

nationalgrid

Scheme: NORTH HUMBER TO HIGH MARNHAM

Figure Title: FIGURE 13.2 - PROVISIONAL AGRICULTURAL LAND CLASSIFICATION MAPPING

Creator:	Date:	Checker:	Date:	Approver:	Date:
MH	17/12/2024	JG	17/12/2024	BL	17/12/2024

Figure Ref:	Scale:	Format:	Sheets:	Rev:
13.2	1:25,000	A3	6 Of 13	0.1

Document Path: \\na.aecomnet.com\lfs\EMEA\Manchester-UKMCR5\Legacy\UKMCR1FP002-V1IE\Proposal\3512\Humber Trent Green GIS\02_Maps\PEIR\CH13_AgriculturalLand\NHHM_PEIR_Ch13_AgriSoils_20241017_03_rev.aprx

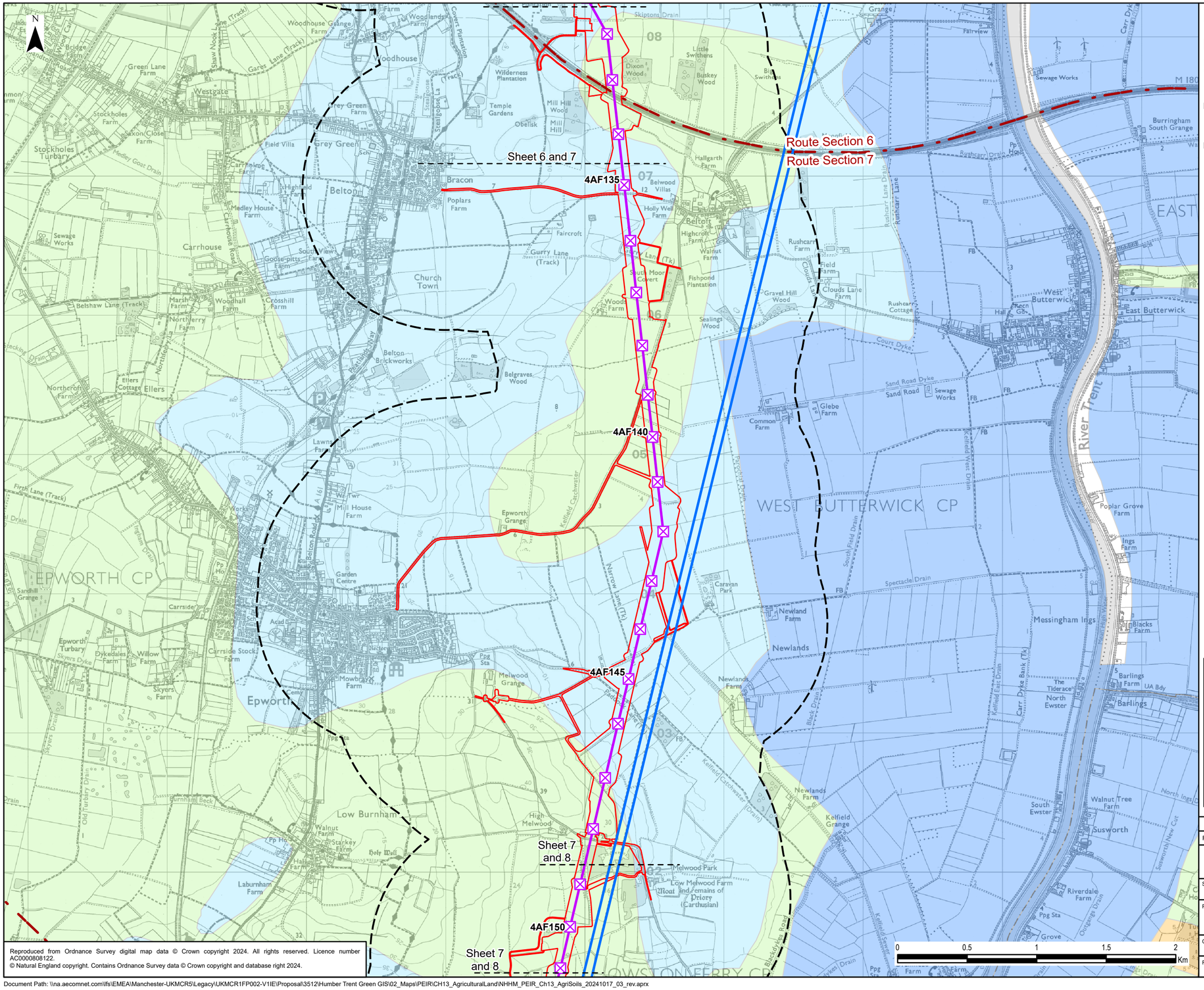

Legend

- Draft Order Limits
- 1 km Study Area
- Route Section

Existing Overhead Line

- 400 kV

Proposed Project Design Details

- Indicative New Overhead Line
- Indicative New Lattice Pylon

Agricultural Land Classification Grade (Provisional)

- Grade 1
- Grade 2
- Grade 3
- Non Agricultural

Reproduced from Ordnance Survey digital map data © Crown copyright 2024. All rights reserved. Licence number AC0000808122.
© Natural England copyright. Contains Ordnance Survey data © Crown copyright and database right 2024.

Rev	Date	Description	GIS	Chk	App
0.1	17/12/2024	PEIR	MH	JG	BL

nationalgrid

Scheme: NORTH HUMBER TO HIGH MARNHAM

Figure Title: FIGURE 13.2 - PROVISIONAL AGRICULTURAL LAND CLASSIFICATION MAPPING

Creator:	Date:	Checker:	Date:	Approver:	Date:
MH	17/12/2024	JG	17/12/2024	BL	17/12/2024

Figure Ref:	Scale:	Format:	Sheets:	Rev:
13.2	1:25,000	A3	7 Of 13	0.1

Document Path: \\na.aecomnet.com\lfs\EMEA\Manchester-UKMCR5\Legacy\UKMCR1FP002-V1IE\Proposal\3512\Humber Trent Green GIS\02_Maps\PEIR\CH13_AgriculturalLand\NHHM_PEIR_Ch13_AgriSoils_20241017_03_rev.aprx

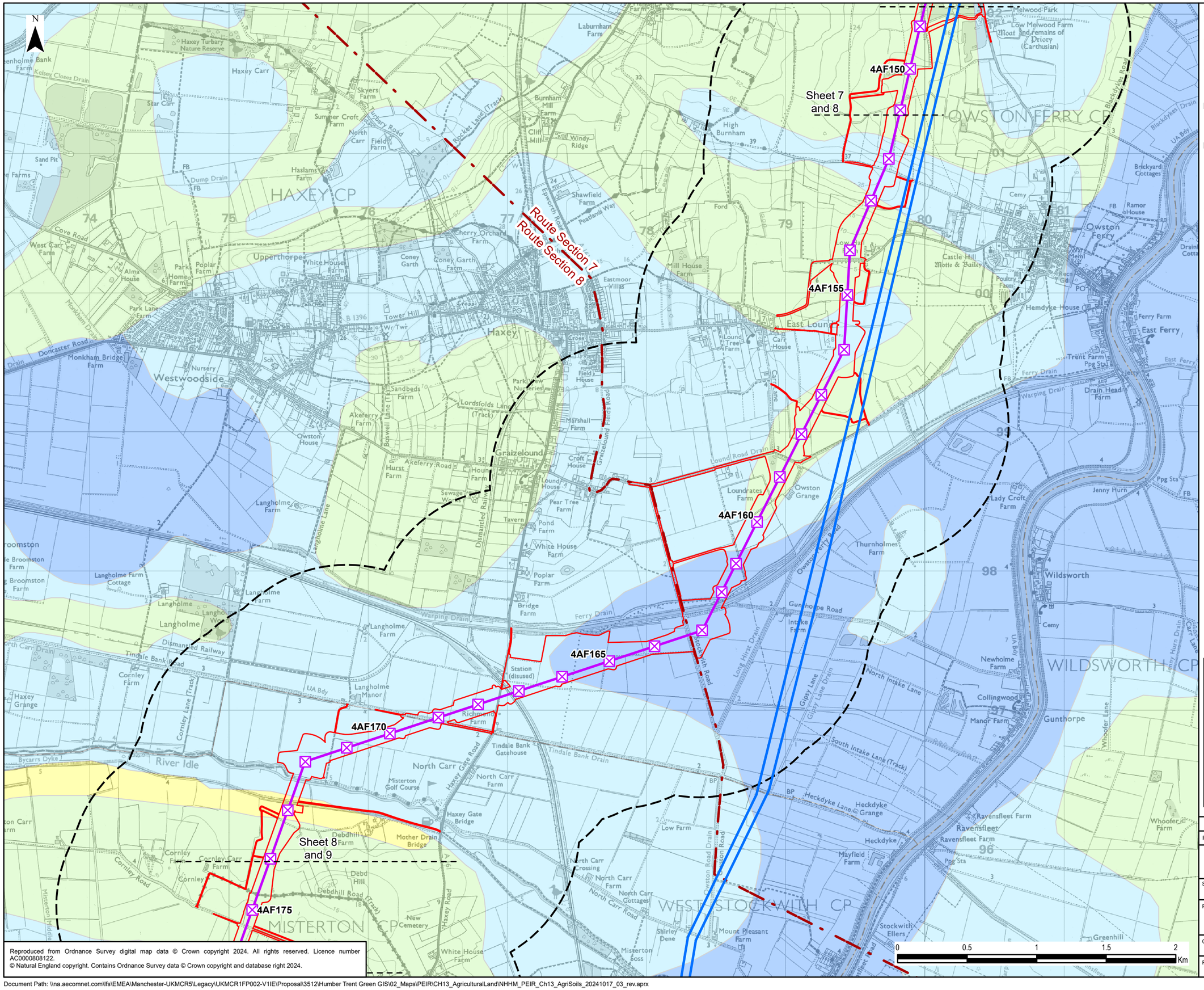
N
4AF150
4AF155
4AF160
4AF165
4AF170
4AF175
Route Section 7
Route Section 8
Sheet 7 and 8
Sheet 8 and 9
HAXEY CP
OWSTON FERRY CP
WILDSWORTH CP
WEST STOCKWITH CP
MISTERTON CP
Haxey
Westwoodside
Graizelound
Owston Ferry
East Ferry
Wildsworth
Gunthorpe
Misterton
Upperthorpe
East Lound
Langholme
Langholme Manor
Haxey Carr
Haxey Turbary Nature Reserve
River Idle
Doncaster Road
Tindale Bank Road
Cornley Road
Debdhill Road
Akeferry Road
Heckdyke Lane
Gunthorpe Road
Owston Ferry Road
Stockwith Road
Graizelound Fields Road
Haxey Gate Road
Tindale Bank Gatehouse
Station (disused)
Dismantled Railway
Warping Drain
Ferry Drain
Long Hirst Drain
Lound Road Drain
Tindale Bank Drain
North Intake Lane
South Intake Lane (Track)
Rocket Lane (Track)
Turbary Road
Epworth Road
Peatlands Way
Lordsfolds Lane (Track)
Boswell Lane (Track)
Cornley Lane (Track)
Debdhill Road (Track)
Haxey Grange
Owston Grange
Gipsy Lane Drain
Whoofer Lane
Carr Lane
Blackdykes Road
Dismantled Railway
Dismantled Railway
Dismantled Railway
Haxey Gate Bridge
Mother Drain Bridge
Station (disused)
Misterton Golf Course
Misterton Soss
Mount Pleasant Farm
Shirley Dene
Mayfield Farm
Ravensfleet
Ravensfleet Farm
Heckdyke Grange
Heckdyke
Whoofer Farm
Castle Hill Motte & Bailey
Low Melwood Farm and remains of Priory (Carthusian)
Melwood Park
Owston Ferry
Hemdyke House
Ferry Farm
East Ferry
Trent Farm
Drain Head Farm
Lady Croft Farm
Jenny Hurn
Wildsworth
Newholme Farm
Collingwood
Manor Farm
Gunthorpe
Thurnholmes Farm
Loundrates Farm
Owston Grange
Intake Farm
Bridge Farm
Pond Farm
White House Farm
Poplar Farm
Croft House
Lound House
Pear Tree Farm
Tavern
Hurst Farm
Sewage Works
Akeferry Farm
Sandbeds Farm
Park View Nurseries
Marshall Farm
Field House
Lound Tree Farm
Carr House
Eastmoor Villas
Mill House Farm
Cherry Orchard Farm
Coney Garth
Coney Garth Farm
White Houses Farm
Park Homes Farm
Poplar Farm
Park Lane Farm
Alma House
West Carr Farm
Cove Road
Sand Pit
Haslams Farm
Summer Croft Farm
North Carr Field Farm
Skyers Farm
Burnham Mill Farm
Cliff Hill
Windy Ridge
High Burnham
Shawfield Farm
Ford
Laburnham Farm
Haxey Carr
Star Carr
Dump Drain
Kelsey Closes Drain
Monkham Drain
Monkham Bridge Farm
Langholme Farm Cottage
Langholme Farm
Cornley Farm
Haxey Grange
Cornley Carr Farm
Cornley
Debdhill Farm
Debd Hill
New Cemetery
White House Farm
North Carr Farm
North Carr Crossing
North Carr Cottages
Low Farm
Bycarrs Dyke
North Carr Gate Road
Richmond Farm
Langholme Manor
Tindale Bank Gatehouse
Brickyard Cottages
Ramor House
Cemy
Sch
Poultry Farm
War Memi
Rec Gd
PO
Ppg Sta
Jetty
FB
BP
UA Bdy
Drain
Cotta
Ford
Field
Sch
Nursery
Tavern
Sewage Works
Dismantled Railway
Lane
Farm
Cottage
Cottages
Grange
House
Manor
Gate
Bridge
Crossing
Golf Course
Soss
Dene
Ellers
Greenhill
Jetty
Ppg Sta
Cemy
Sch
Poultry Farm
War Memi
Rec Gd
PO

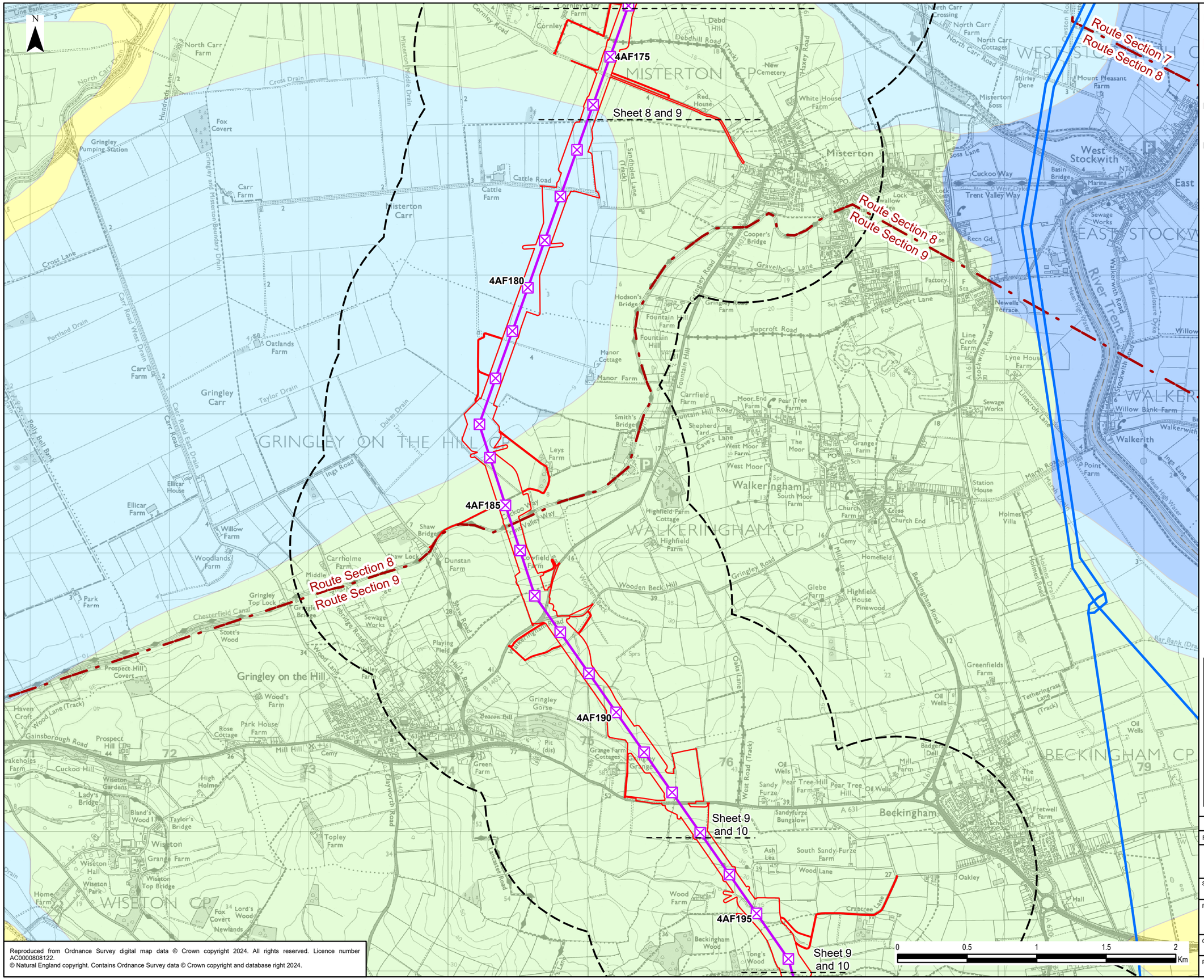
4AF175
4AF180
4AF185
4AF190
4AF195
Sheet 8 and 9
Sheet 9 and 10
Sheet 9 and 10
Route Section 7
Route Section 8
Route Section 8
Route Section 9
Route Section 8
Route Section 9
MISTERTON CP
WALKERINGHAM CP
BECKINGHAM CP
WISETON CP
GRINGLEY ON THE HILL CP
WEST STOCKWITH
EAST STOCKWITH
WALKERI
Misterton
Walkeringham
Beckingham
Gringley on the Hill
West Stockwith
East
Walkerith
River Trent
Gringley Carr
Misterton Carr
Fox Covert
Gringley Pumping Station
North Carr Farm
Carr Farm
Cattle Farm
Oatlands Farm
Fountain Hill Farm
Manor Farm
Carrfield Farm
Moor End Farm
Pear Tree Farm
Smith's Bridge
Shepherd Yard
Cave's Lane
West Moor Farm
Leys Farm
Ellicar House
Ellicar Farm
Willow Farm
Woodlands Farm
Park Farm
Carrholme Farm
Dunstan Farm
Highfield Farm
Covefield Farm
Glebe Farm
Highfield House
Pinewood
Greenfields Farm
Oil Wells
Badger Dell
Mill Farm
Pear Tree Hill Farm
Sandy Furze
Sandyfurze Bungalow
Ash Lea
South Sandy-Furze Farm
Wood Farm
Beckingham Wood
Tong's Wood
Scott's Wood
Prospect Hill Covert
Wood's Farm
Park House Farm
Rose Cottage
Gringley Gorse
Beacon Hill
Grange Farm Cottages
Gringley Grange
Green Farm
Topley Farm
Wiseton Gardens
Wiseton Grange Farm
Wiseton Hall
Wiseton Park
Wiseton Top Bridge
Bland's Wood
Taylor's Bridge
Lady's Bridge
High Holme
Home Farm
Fox Covert
Lord's Wood
Newlands
Haven Croft
Prakeholes Farm
Cuckoo Hill
Prospect Hill
Mill Hill
Cemy
Pit (dis)
Gringley Top Lock
Gringley Bridge
Aldbridge Road Bridge
Sewage Works
Playing Field
Shaw Lock
Shaw Bridge
Middle Farm
Cornley Farm
Cornley
Debdhill Road (Track)
Debd Hill
New Cemetery
Red House
White House Farm
Haxey Road
North Carr Crossing
North Carr Cottages
North Carr Road
Misterton Boss
Shirley Dene
Mount Pleasant Farm
Soss Lane
Cuckoo Way
Trent Valley Way
Basin Bridge
Marina
Weir Dyke
Lock
Sewage Works
Recn Gd
Cooper's Bridge
Gravelholes Lane
Gringley Road
Hodson's Bridge
Fountain Hill
Tupcroft Road
Fox Covert Lane
Factory
Newells Terrace
Line Croft Farm
Lyne House Farm
Stockwith Road
Walkerwith Road
Willow Bank Farm
Linecroft Lane
Sewage Works
Old Enclosure Dyke
Mean High Water
Point Farm
Ings Lane
Station House
Holmes Villa
Church Farm
Cross
Church End
Cemy
Mill Lane
Homefield
Gringley Road
Wooden Beck Hill
Wooden Beck
Wateringham Road
Oaks Lane
Beckingham Road
Holmes Drain
Holmes Road
Tetheringrass Lane (Track)
Oil Wells
Hall
Fretwell Farm
Oakley
Crabtree Lane
Wood Lane
Sandy Furze
Pear Tree Hill
Oil Wells
West Road (Track)
Grange Farm Cottages
Gringley Grange
Sandholes Lane (Track)
Cattle Road
Gringley and Misterton Boundary Drain
Misterton Middle Drain
Hundreds Lane
Cross Drain
North Carr Drain
Cross Lane
Carr Road West Drain
Carr Road
Carr Road East Drain
Portland Drain
Polly Bell Bank
Taylor Drain
Duke Drain
Ings Road
Chesterfield Canal
Gringley Top Lock
Aldbridge Road Bridge
Shaw Road
Wood Lane
Wood Lane (Track)
Gainsborough Road
Cuckoo Way
Clayworth Road
Lancaster Road
Bar Bank (Drain)
Mean High Water
Marsh Road
Marsh Drain
Sch
PO
P
Recn Gd
Spr
Sprs
Cemy
Sewage Works
Factory
Station House
Lock
Weir Dyke
Basin Bridge
Marina
Mount Pleasant Farm
Shirley Dene
Misterton Boss
North Carr Crossing
North Carr Cottages
Debd Hill
Debdhill Road (Track)
New Cemetery
Red House
White House Farm
Haxey Road
Cornley
Cornley Farm
Cornley Road
Misterton Middle Drain
Hundreds Lane
Cross Drain
North Carr Drain
Fox Covert
Gringley Pumping Station
Gringley and Misterton Boundary Drain
Carr Farm
Cattle Farm
Cattle Road
Sandholes Lane (Track)
Misterton Carr
Cross Lane
Carr Road West Drain
Carr Road
Carr Road East Drain
Portland Drain
Polly Bell Bank
Taylor Drain
Duke Drain
Ings Road
Ellicar House
Ellicar Farm
Willow Farm
Woodlands Farm
Park Farm
Carrholme Farm
Middle Farm
Dunstan Farm
Shaw Lock
Shaw Bridge
Gringley Top Lock
Gringley Bridge
Aldbridge Road Bridge
Sewage Works
Playing Field
Shaw Road
Chesterfield Canal
Scott's Wood
Prospect Hill Covert
Haven Croft
Wood Lane (Track)
Wood's Farm
Park House Farm
Rose Cottage
Gringley Gorse
Beacon Hill
Pit (dis)
Gainsborough Road
Prospect Hill
Mill Hill
Cemy
Cuckoo Hill
Prakeholes Farm
Wiseton Gardens
High Holme
Lady's Bridge
Bland's Wood
Taylor's Bridge
Wiseton
Wiseton Grange Farm
Wiseton Hall
Wiseton Park
Wiseton Top Bridge
Home Farm
Fox Covert
Lord's Wood
Newlands
Topley Farm
Clayworth Road
Lancaster Road
Grange Farm Cottages
Gringley Grange
Green Farm
Oil Wells
Badger Dell
Mill Farm
Pear Tree Hill Farm
Sandy Furze
Sandyfurze Bungalow
Pear Tree Hill
Oil Wells
West Road (Track)
Ash Lea
South Sandy-Furze Farm
Wood Lane
Oakley
Crabtree Lane
Wood Farm
Beckingham Wood
Tong's Wood
Hall
Fretwell Farm
Beckingham
A 631
A 620
B 1403
A 161
Greenfields Farm
Tetheringrass Lane (Track)
Oil Wells
Oaks Lane
Beckingham Road
Holmes Drain
Holmes Road
Holmes Villa
Church Farm
Cross
Church End
Cemy
Mill Lane
Homefield
Gringley Road
Wooden Beck Hill
Wooden Beck
Wateringham Road
Glebe Farm
Highfield House
Pinewood
Highfield Farm
Covefield Farm
Highfield Farm Cottage
Walkeringham
South Moor Farm
The Moor
Granger Farm
West Moor
West Moor Farm
Cave's Lane
Shepherd Yard
Fountain Hill Road
Carrfield Farm
Moor End Farm
Pear Tree Farm
Smith's Bridge
Fountain Hill
Manor Cottage
Manor Farm
Hodson's Bridge
Fountain Hill Farm
Tupcroft Road
Fox Covert Lane
Factory
Newells Terrace
Line Croft Farm
Lyne House Farm
Stockwith Road
Walkerwith Road
Willow Bank Farm
Linecroft Lane
Sewage Works
Old Enclosure Dyke
Mean High Water
Point Farm
Ings Lane
Station House
Gringley Road
Cooper's Bridge
Gravelholes Lane
Cuckoo Way
Trent Valley Way
Basin Bridge
Marina
Weir Dyke
Lock
Sewage Works
Recn Gd
Soss Lane
Misterton Boss
Shirley Dene
Mount Pleasant Farm
North Carr Crossing
North Carr Cottages
North Carr Road
Debd Hill
Debdhill Road (Track)
New Cemetery
Red House
White House Farm
Haxey Road
Cornley
Cornley Farm
Cornley Road
Misterton Middle Drain
Hundreds Lane
Cross Drain
North Carr Drain
Fox Covert
Gringley Pumping Station
Gringley and Misterton Boundary Drain
Carr Farm
Cattle Farm
Cattle Road
Sandholes Lane (Track)
Misterton Carr
Cross Lane
Carr Road West Drain
Carr Road
Carr Road East Drain
Portland Drain
Polly Bell Bank
Taylor Drain
Duke Drain
Ings Road
Chesterfield Canal
Gringley Top Lock
Aldbridge Road Bridge
Shaw Road
Wood Lane
Wood Lane (Track)
Gainsborough Road
Cuckoo Way
Clayworth Road
Lancaster Road
Bar Bank (Drain)
Mean High Water
Marsh Road
Marsh Drain
Sch
PO
P
Recn Gd
Spr
Sprs
Cemy
Sewage Works
Factory
Station House
Lock
Weir Dyke
Basin Bridge
Marina
Mount Pleasant Farm
Shirley Dene
Misterton Boss
North Carr Crossing
North Carr Cottages
Debd Hill
Debdhill Road (Track)
New Cemetery
Red House
White House Farm
Haxey Road
Cornley
Cornley Farm
Cornley Road
Misterton Middle Drain
Hundreds Lane
Cross Drain
North Carr Drain
Fox Covert
Gringley Pumping Station
Gringley and Misterton Boundary Drain
Carr Farm
Cattle Farm
Cattle Road
Sandholes Lane (Track)
Misterton Carr
Cross Lane
Carr Road West Drain
Carr Road
Carr Road East Drain
Portland Drain
Polly Bell Bank
Taylor Drain
Duke Drain
Ings Road
Ellicar House
Ellicar Farm
Willow Farm
Woodlands Farm
Park Farm
Carrholme Farm
Middle Farm
Dunstan Farm
Shaw Lock
Shaw Bridge
Gringley Top Lock
Gringley Bridge
Aldbridge Road Bridge
Sewage Works
Playing Field
Shaw Road
Chesterfield Canal
Scott's Wood
Prospect Hill Covert
Haven Croft
Wood Lane (Track)
Wood's Farm
Park House Farm
Rose Cottage
Gringley Gorse
Beacon Hill
Pit (dis)
Gainsborough Road
Prospect Hill
Mill Hill
Cemy
Cuckoo Hill
Prakeholes Farm
Wiseton Gardens
High Holme
Lady's Bridge
Bland's Wood
Taylor's Bridge
Wiseton
Wiseton Grange Farm
Wiseton Hall
Wiseton Park
Wiseton Top Bridge
Home Farm
Fox Covert
Lord's Wood
Newlands
Topley Farm
Clayworth Road
Lancaster Road
Grange Farm Cottages
Gringley Grange
Green Farm
Oil Wells
Badger Dell
Mill Farm
Pear Tree Hill Farm
Sandy Furze
Sandyfurze Bungalow
Pear Tree Hill
Oil Wells
West Road (Track)
Ash Lea
South Sandy-Furze Farm
Wood Lane
Oakley
Crabtree Lane
Wood Farm
Beckingham Wood
Tong's Wood
Hall
Fretwell Farm
Beckingham
A 631
A 620
B 1403
A 161
Greenfields Farm
Tetheringrass Lane (Track)
Oil Wells
Oaks Lane
Beckingham Road
Holmes Drain
Holmes Road
Holmes Villa
Church Farm
Cross
Church End
Cemy
Mill Lane
Homefield
Gringley Road
Wooden Beck Hill
Wooden Beck
Wateringham Road
Glebe Farm
Highfield House
Pinewood
Highfield Farm
Covefield Farm
Highfield Farm Cottage
Walkeringham
South Moor Farm
The Moor
Granger Farm
West Moor
West Moor Farm
Cave's Lane
Shepherd Yard
Fountain Hill Road
Carrfield Farm
Moor End Farm
Pear Tree Farm
Smith's Bridge
Fountain Hill
Manor Cottage
Manor Farm
Hodson's Bridge
Fountain Hill Farm
Tupcroft Road
Fox Covert Lane
Factory
Newells Terrace
Line Croft Farm
Lyne House Farm
Stockwith Road
Walkerwith Road
Willow Bank Farm
Linecroft Lane
Sewage Works
Old Enclosure Dyke
Mean High Water
Point Farm
Ings Lane
Station House
Gringley Road
Cooper's Bridge
Gravelholes Lane
Cuckoo Way
Trent Valley Way
Basin Bridge
Marina
Weir Dyke
Lock
Sewage Works
Recn Gd
Soss Lane
Misterton Boss
Shirley Dene
Mount Pleasant Farm
North Carr Crossing
North Carr Cottages
North Carr Road

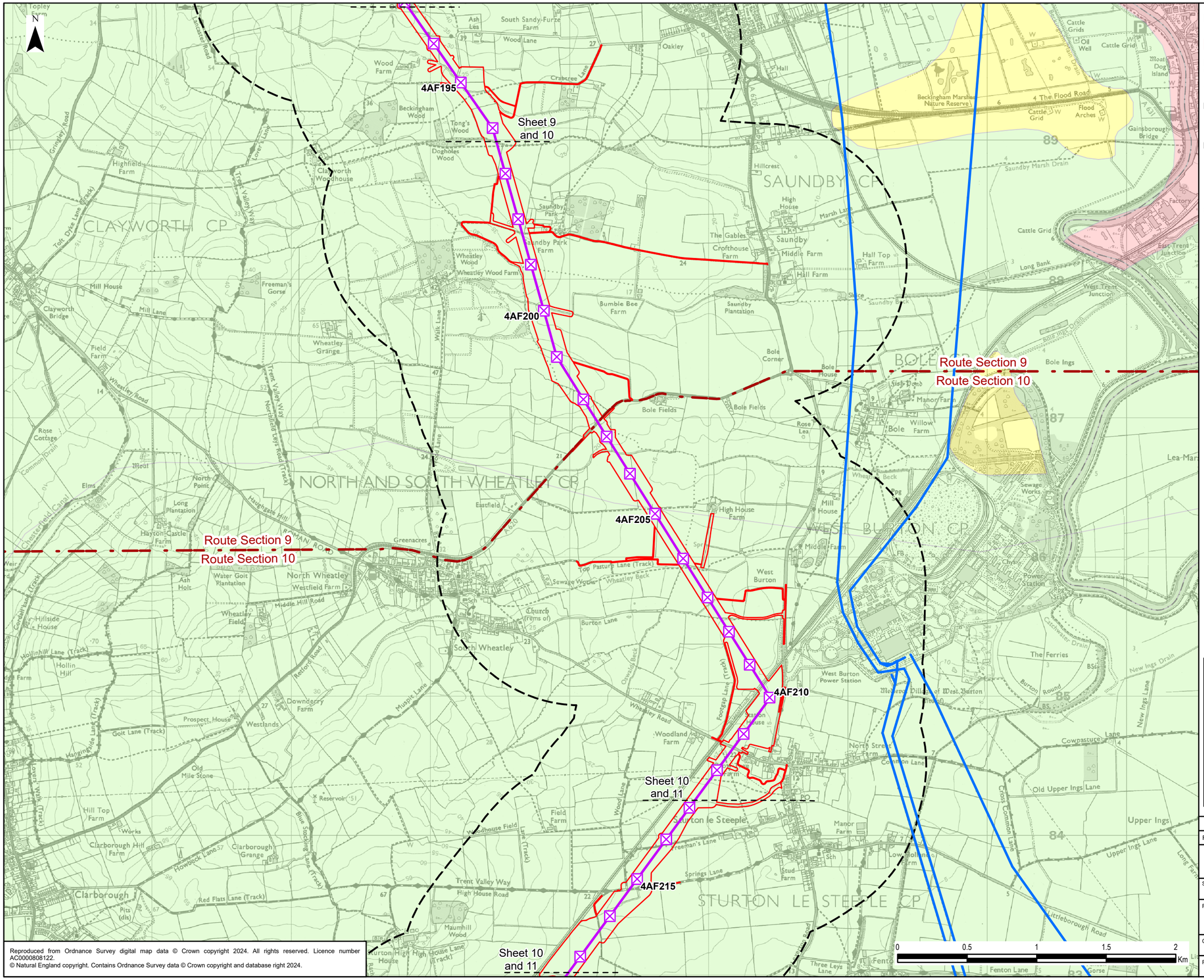

Reproduced from Ordnance Survey digital map data © Crown copyright 2024. All rights reserved. Licence number AC0000808122.
© Natural England copyright. Contains Ordnance Survey data © Crown copyright and database right 2024.

Rev	Date	Description	GIS	Chk	App
0.1	17/12/2024	PEIR	MH	JG	BL

nationalgrid

Scheme: NORTH HUMBER TO HIGH MARNHAM

Figure Title: FIGURE 13.2 - PROVISIONAL AGRICULTURAL LAND CLASSIFICATION MAPPING

Creator:	Date:	Checker:	Date:	Approver:	Date:
MH	17/12/2024	JG	17/12/2024	BL	17/12/2024

Figure Ref:	Scale:	Format:	Sheets:	Rev:
13.2	1:25,000	A3	10 Of 13	0.1

Document Path: \\na.aecomnet.com\lfs\EMEA\Manchester-UKMCR5\Legacy\UKMCR1FP002-V1IE\Proposal\3512\Humber Trent Green GIS\02_Maps\PEIR\CH13_AgriculturalLand\NHHM_PEIR_Ch13_AgriSoils_20241017_03_rev.aprx

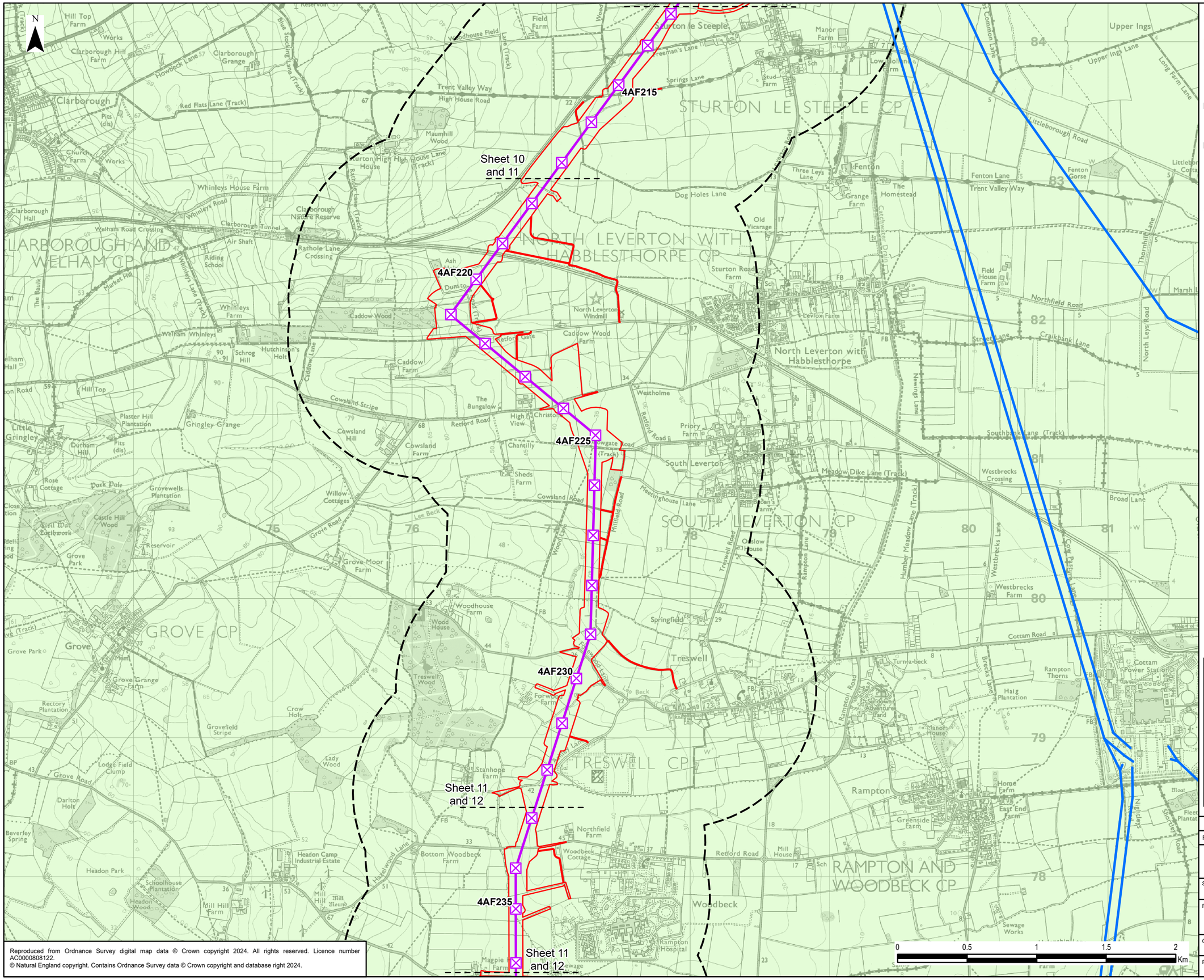

Legend

- Draft Order Limits
- 1 km Study Area
- Route Section

Existing Overhead Line

- 400 kV

Proposed Project Design Details

- Indicative New Overhead Line
- Indicative New Lattice Pylon

Agricultural Land Classification Grade (Provisional)

- Grade 3

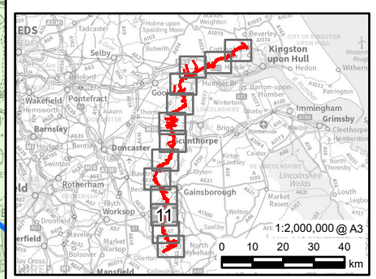

Rev	Date	Description	GIS	Chk	App
0.1	17/12/2024	PEIR	MH	JG	BL

nationalgrid

Scheme: NORTH HUMBER TO HIGH MARNHAM

Figure Title: FIGURE 13.2 - PROVISIONAL AGRICULTURAL LAND CLASSIFICATION MAPPING

Creator:	Date:	Checker:	Date:	Approver:	Date:
MH	17/12/2024	JG	17/12/2024	BL	17/12/2024

Figure Ref:	Scale:	Format:	Sheets:	Rev:
13.2	1:25,000	A3	11 Of 13	0.1

Reproduced from Ordnance Survey digital map data © Crown copyright 2024. All rights reserved. Licence number AC0000808122.
© Natural England copyright. Contains Ordnance Survey data © Crown copyright and database right 2024.

Document Path: \\na.aecomnet.com\lfs\EMEA\Manchester-UKMCR5\Legacy\UKMCR1FP002-V1IE\Proposal\3512\Humber Trent Green GIS\02_Maps\PEIR\CH13_AgriculturalLand\NHHM_PEIR_Ch13_AgriSoils_20241017_03_rev.aprx

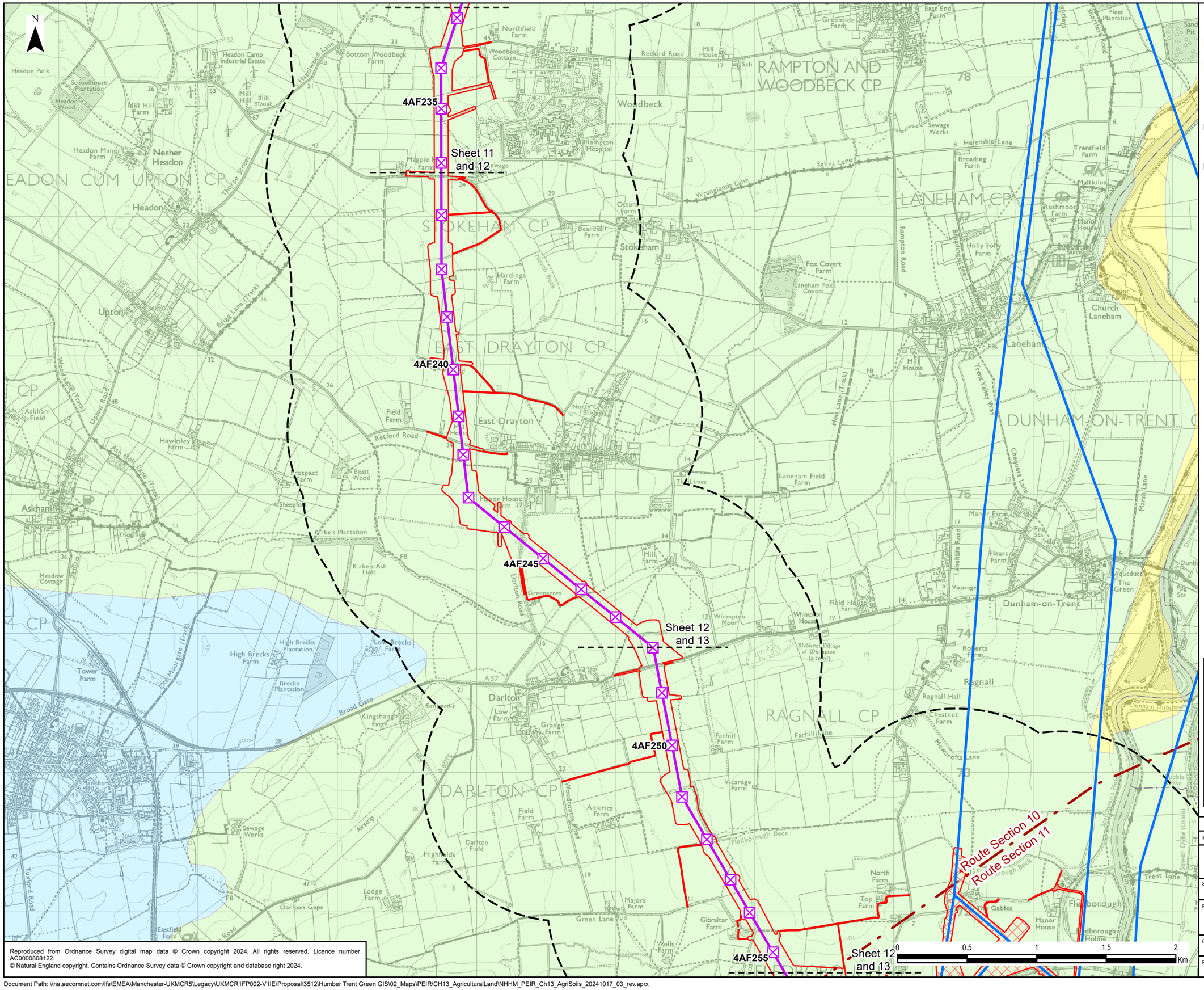

Legend

- Draft Order Limits
- Proposed Substation Works
- 1 km Study Area
- Route Section

Existing Overhead Line

- 400 kV

Proposed Project Design Details

- Indicative New Overhead Line
- Indicative New Lattice Pylon

Agricultural Land Classification Grade (Provisional)

- Grade 2
- Grade 3
- Grade 4

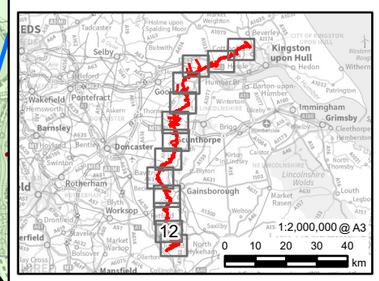

Reproduced from Ordnance Survey digital map data © Crown copyright 2024. All rights reserved. Licence number AC0000808122.
© Natural England copyright. Contains Ordnance Survey data © Crown copyright and database right 2024.

Rev	Date	Description	GIS	Chk	App
0.1	17/12/2024	PEIR	MH	JG	BL

nationalgrid

Scheme: NORTH HUMBER TO HIGH MARNHAM

Figure Title: FIGURE 13.2 - PROVISIONAL AGRICULTURAL LAND CLASSIFICATION MAPPING

Creator:	Date:	Checker:	Date:	Approver:	Date:
MH	17/12/2024	JG	17/12/2024	BL	17/12/2024

Figure Ref:	Scale:	Format:	Sheets:	Rev:
13.2	1:25,000	A3	12 Of 13	0.1

Document Path: \\na.aecomnet.com\lfs\EMEA\Manchester-UKMCR5\Legacy\UKMCR1FP002-V1IE\Proposal\3512\Humber Trent Green GIS\02_Maps\PEIR\CH13_AgriculturalLand\NHHM_PEIR_Ch13_AgriSoils_20241017_03_rev.aprx

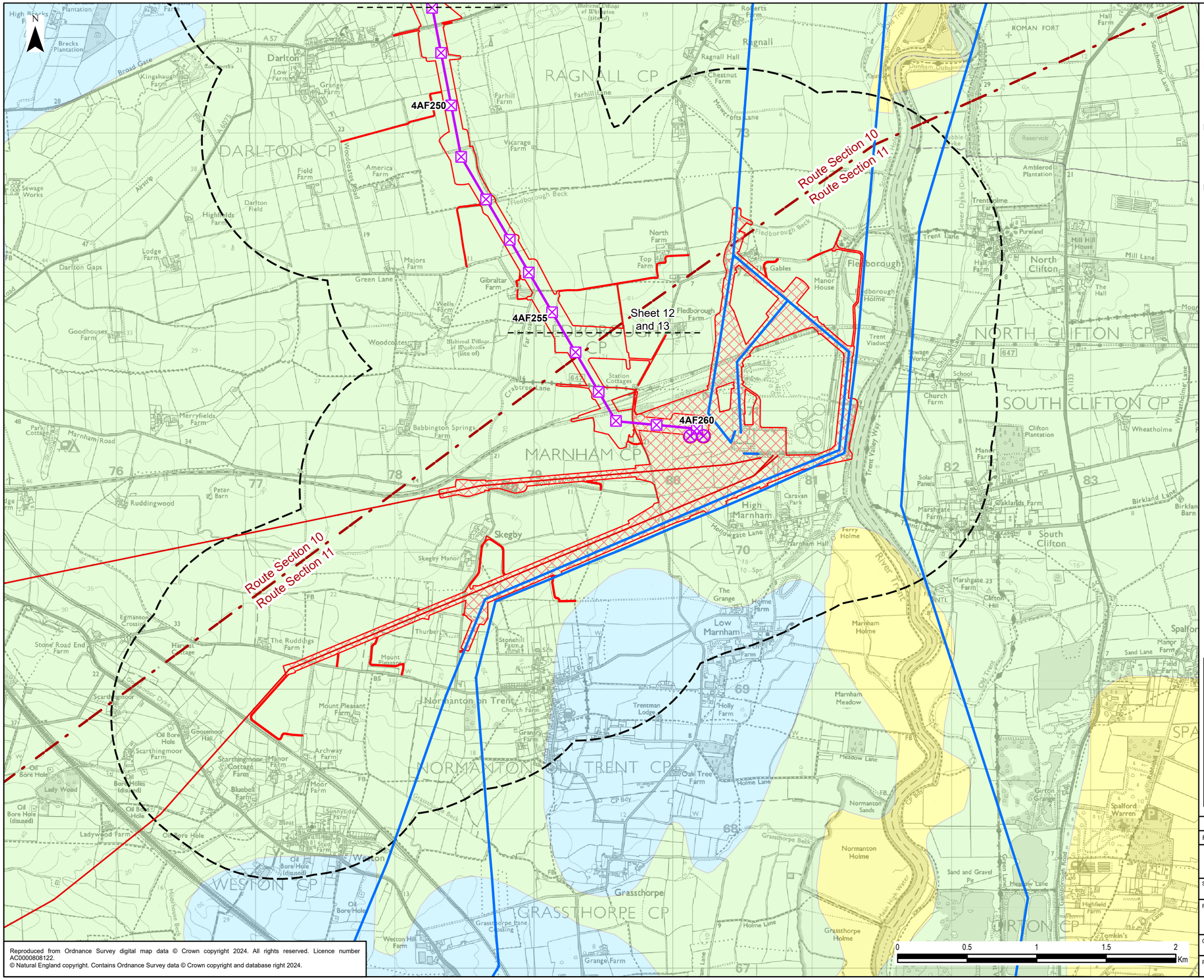

Legend

- Draft Order Limits
- Proposed Substation Works
- 1 km Study Area
- Route Section

Existing Overhead Line

- 275 kV
- 400 kV

Proposed Project Design Details

- Indicative New Overhead Line
- Indicative New Lattice Pylon
- Indicative New Gantry

Agricultural Land Classification Grade (Provisional)

- Grade 2
- Grade 3
- Grade 4

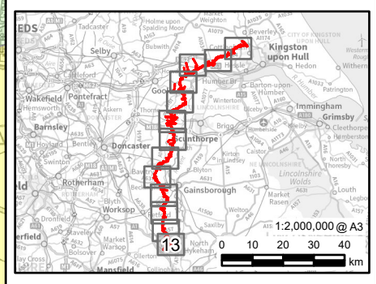

Reproduced from Ordnance Survey digital map data © Crown copyright 2024. All rights reserved. Licence number AC0000808122.
© Natural England copyright. Contains Ordnance Survey data © Crown copyright and database right 2024.

Rev	Date	Description			
0.1	17/12/2024	PEIR	MH	JG	BL
			GIS	Chk	App

nationalgrid

Scheme: NORTH HUMBER TO HIGH MARNHAM

Figure Title: FIGURE 13.2 - PROVISIONAL AGRICULTURAL LAND CLASSIFICATION MAPPING

Creator:	Date:	Checker:	Date:	Approver:	Date:
MH	17/12/2024	JG	17/12/2024	BL	17/12/2024

Figure Ref:	Scale:	Format:	Sheets:	Rev:
13.2	1:25,000	A3	13 Of 13	0.1

Document Path: \\na.aecomnet.com\lfs\EMEA\Manchester-UKMCR5\Legacy\UKMCR1FP002-V1IE\Proposal\3512\Humber Trent Green GIS\02_Maps\PEIR\CH13_AgriculturalLand\NHHM_PEIR_Ch13_AgriSoils_20241017_03_rev.aprx

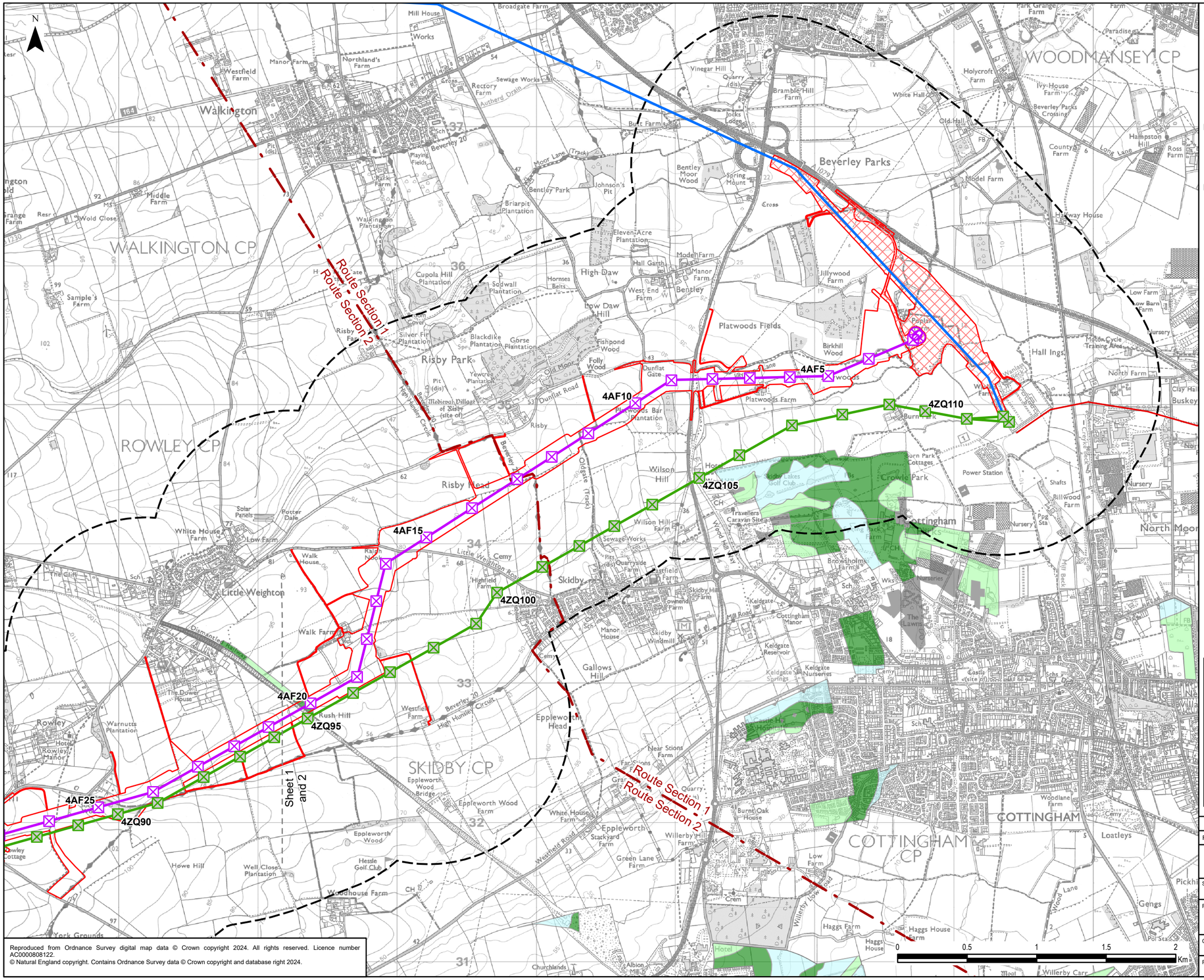

Legend

- Draft Order Limits
- Proposed Substation Works
- 1 km Study Area
- Route Section

Existing Overhead Line

- 275 kV
- 400 kV

Proposed Project Design Details

- Indicative New Overhead Line
- Indicative New Lattice Pylon
- Indicative New Gantry
- Existing Overhead Line Not Affected
- Existing Lattice Pylon Not Affected

Agricultural Land Classification Grade (Post 1988)

- Grade 2
- Grade 3a
- Grade 3b
- Other

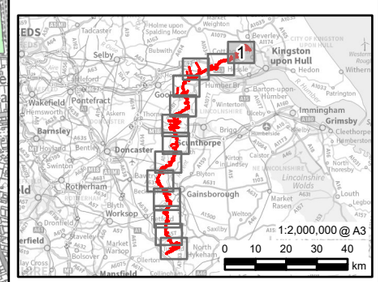

Rev	Date	Description	GIS	Chk	App
0.1	17/12/2024	PEIR	MH	JG	BL

nationalgrid

Scheme: NORTH HUMBER TO HIGH MARNHAM

Figure Title: FIGURE 13.3 - DETAILED AGRICULTURAL LAND CLASSIFICATION MAPPING (POST 1998)

Creator:	Date:	Checker:	Date:	Approver:	Date:
MH	17/12/2024	JG	17/12/2024	BL	17/12/2024

Figure Ref:	Scale:	Format:	Sheets:	Rev:
13.3	1:25,000	A3	1 Of 13	0.1

Reproduced from Ordnance Survey digital map data © Crown copyright 2024. All rights reserved. Licence number AC0000808122.
© Natural England copyright. Contains Ordnance Survey data © Crown copyright and database right 2024.

Document Path: \\na.aecomnet.com\lfs\EMEA\Manchester-UKMCR5\Legacy\UKMCR1FP002-V1IE\Proposal\3512\Humber Trent Green GIS\02_Maps\PEIR\CH13_AgriculturalLand\NHHM_PEIR_Ch13_AgriSoils_20241017_03_rev.aprx

Legend

- Draft Order Limits
- 1 km Study Area
- Route Section

Proposed Project Design Details

- Indicative New Overhead Line
- Indicative New Lattice Pylon
- Existing Overhead Line Not Affected
- Existing Overhead Line to be Reconductored
- Existing Overhead Line to be Dismantled
- Existing Lattice Pylon Not Affected
- Existing Lattice Pylon To Be Modified
- Existing Lattice Pylon To Be Removed

Agricultural Land Classification Grade (Post 1988)

- Grade 3a
- Grade 3b
- Other

4AF25
4ZQ90
4AF30
4ZQ85
4AF35
4ZQ80
4ZQ75
4ZQ75
4ZQ70
4ZQ70

Sheet 1 and 2

Sheet 2 and 3

Sheet 2 and 3

Route Section 2

Route Section 3

0 0.5 1 1.5 2 Km

1:2,000,000 @ A3
0 10 20 30 40 km

Rev	Date	Description	GIS	Chk	App
0.1	17/12/2024	PEIR	MH	JG	BL

nationalgrid

Scheme: NORTH HUMBER TO HIGH MARNHAM

Figure Title: FIGURE 13.3 - DETAILED AGRICULTURAL LAND CLASSIFICATION MAPPING (POST 1998)

Creator:	Date:	Checker:	Date:	Approver:	Date:
MH	17/12/2024	JG	17/12/2024	BL	17/12/2024

Figure Ref:	Scale:	Format:	Sheets:	Rev:
13.3	1:25,000	A3	2 Of 13	0.1

Reproduced from Ordnance Survey digital map data © Crown copyright 2024. All rights reserved. Licence number AC0000808122.
© Natural England copyright. Contains Ordnance Survey data © Crown copyright and database right 2024.

Document Path: \\na.aecomnet.com\lfs\EMEA\Manchester-UKMCR5\Legacy\UKMCR1FP002-V1IE\Proposal\3512\Humber Trent Green GIS\02_Maps\PEIR\CH13_AgriculturalLand\NHHM_PEIR_Ch13_AgriSoils_20241017_03_rev.aprx

Legend

- Draft Order Limits
- 1 km Study Area
- Route Section

Proposed Project Design Details

- Indicative New Overhead Line
- Indicative New Lattice Pylon
- Existing Overhead Line Not Affected
- Existing Overhead Line to be Dismantled
- Existing Lattice Pylon Not Affected
- Existing Lattice Pylon To Be Modified
- Existing Lattice Pylon To Be Removed

Agricultural Land Classification Grade (Post 1988)

- Grade 2
- Grade 3a
- Grade 3b
- Other

4AF50
4ZQ065
4ZQ65
4AF55
4ZQ60
4AF60
4ZQ55
4AF65
4ZQ50

Sheet 2 and 3

Sheet 3 and 4

Route Section 3
Route Section 4

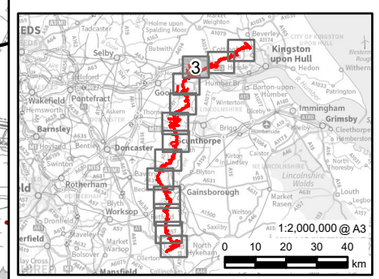

Rev	Date	Description			
0.1	17/12/2024	PEIR	MH	JG	BL

nationalgrid

Scheme: NORTH HUMBER TO HIGH MARNHAM

Figure Title: FIGURE 13.3 - DETAILED AGRICULTURAL LAND CLASSIFICATION MAPPING (POST 1998)

Creator:	Date:	Checker:	Date:	Approver:	Date:
MH	17/12/2024	JG	17/12/2024	BL	17/12/2024

Figure Ref:	Scale:	Format:	Sheets:	Rev:
13.3	1:25,000	A3	3 Of 13	0.1

Reproduced from Ordnance Survey digital map data © Crown copyright 2024. All rights reserved. Licence number AC0000808122.
© Natural England copyright. Contains Ordnance Survey data © Crown copyright and database right 2024.

Document Path: \\na.aecomnet.com\lfs\EMEA\Manchester-UKMCR5\Legacy\UKMCR1FP002-V1IE\Proposal\3512\Humber Trent Green GIS\02_Maps\PEIR\CH13_AgriculturalLand\NHHM_PEIR_Ch13_AgriSoils_20241017_03_rev.aprx

Legend

- Draft Order Limits
- 1 km Study Area
- Route Section

Existing Overhead Line
- 400 kV

Proposed Project Design Details
- Indicative New Overhead Line
- Indicative New Lattice Pylon
- Existing Overhead Line Not Affected
- Existing Lattice Pylon Not Affected

4AF65
4ZQ50
4AF70
4ZQ45
4AF75
4ZQ40
4ZQ35
4AF80
4ZQ30
4AF85

Route Section 4
Route Section 3
Route Section 4
Route Section 5

Sheet 3 and 4
Sheet 4 and 5
Sheet 4 and 5

BLACKTOFT CP
TWIN RIVERS CP

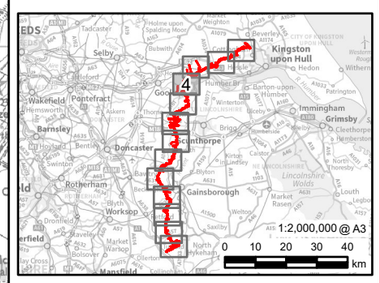

Reproduced from Ordnance Survey digital map data © Crown copyright 2024. All rights reserved. Licence number AC0000808122.
© Natural England copyright. Contains Ordnance Survey data © Crown copyright and database right 2024.

0 0.5 1 1.5 2 Km

Rev	Date	Description			
0.1	17/12/2024	PEIR	MH	JG	BL

nationalgrid

Scheme: NORTH HUMBER TO HIGH MARNHAM

Figure Title: FIGURE 13.3 - DETAILED AGRICULTURAL LAND CLASSIFICATION MAPPING (POST 1998)

Creator:	Date:	Checker:	Date:	Approver:	Date:
MH	17/12/2024	JG	17/12/2024	BL	17/12/2024

Figure Ref:	Scale:	Format:	Sheets:	Rev:
13.3	1:25,000	A3	4 Of 13	0.1

Document Path: \\na.aecomnet.com\lfs\EMEA\Manchester-UKMCR5\Legacy\UKMCR1FP002-V1IE\Proposal\3512\Humber Trent Green GIS\02_Maps\PEIR\CH13_AgriculturalLand\NHHM_PEIR_Ch13_AgriSoils_20241017_03_rev.aprx

Sheet 4 and 5

Sheet 5 and 6

Route Section 5

Route Section 6

4ZQ25

4AF90

4ZQ20

4AF95

4AF100

4ZQ15

4AF105

4AF110

4ZQ10

GARTHORPE AND FOCKERBY CP

LUDDINGTON AND HALDENBY CP

AMCOTTS CP

EASTOFT CP

ESS CP

Legend

- Draft Order Limits
- 1 km Study Area
- Route Section

Existing Overhead Line
- 400 kV

Proposed Project Design Details
- Indicative New Overhead Line
- Indicative New Lattice Pylon
- Existing Overhead Line Not Affected
- Existing Lattice Pylon Not Affected

Agricultural Land Classification Grade (Post 1988)
- Grade 1
- Grade 2
- Grade 3a
- Grade 3b
- Other

1:2,000,000 @ A3

0 10 20 30 40 km

0 0.5 1 1.5 2 Km

Reproduced from Ordnance Survey digital map data © Crown copyright 2024. All rights reserved. Licence number AC0000808122.
© Natural England copyright. Contains Ordnance Survey data © Crown copyright and database right 2024.

Rev	Date	Description	GIS	Chk	App
0.1	17/12/2024	PEIR	MH	JG	BL

nationalgrid

Scheme: NORTH HUMBER TO HIGH MARNHAM

Figure Title: FIGURE 13.3 - DETAILED AGRICULTURAL LAND CLASSIFICATION MAPPING (POST 1998)

Creator:	Date:	Checker:	Date:	Approver:	Date:
MH	17/12/2024	JG	17/12/2024	BL	17/12/2024

Figure Ref:	Scale:	Format:	Sheets:	Rev:
13.3	1:25,000	A3	5 Of 13	0.1

Document Path: \\na.aecomnet.com\lfs\EMEA\Manchester-UKMCR5\Legacy\UKMCR1FP002-V1IE\Proposal\3512\Humber Trent Green GIS\02_Maps\PEIR\CH13_AgriculturalLand\NHHM_PEIR_Ch13_AgriSoils_20241017_03_rev.aprx

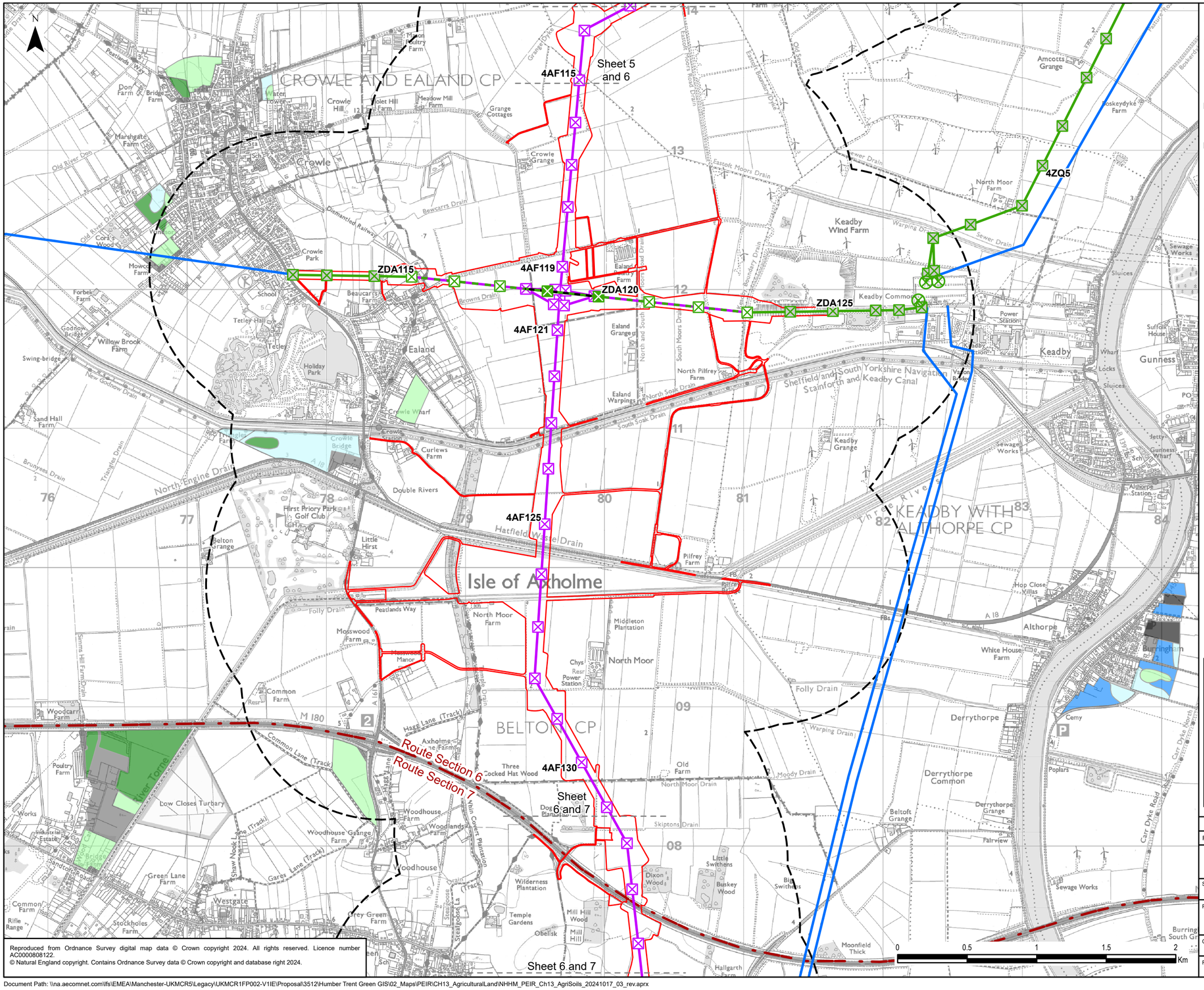

Legend

- Draft Order Limits
- 1 km Study Area
- Route Section

Existing Overhead Line
- 400 kV

Proposed Project Design Details
- Indicative New Overhead Line
- Indicative New Lattice Pylon
- Existing Overhead Line Not Affected
- Existing Overhead Line to be Reconductored
- Existing Overhead Line to be Dismantled
- Existing Lattice Pylon Not Affected
- Existing Lattice Pylon To Be Modified
- Existing Gantry Not Affected
- Existing Lattice Pylon To Be Removed

Agricultural Land Classification Grade (Post 1988)
- Grade 1
- Grade 2
- Grade 3a
- Grade 3b
- Not Surveyed
- Other

Reproduced from Ordnance Survey digital map data © Crown copyright 2024. All rights reserved. Licence number AC0000808122.
© Natural England copyright. Contains Ordnance Survey data © Crown copyright and database right 2024.

Rev	Date	Description	GIS	Chk	App
0	17/12/2024	PEIR	MH	JG	BL

nationalgrid

Scheme: NORTH HUMBER TO HIGH MARNHAM

Figure Title: FIGURE 13.3 - DETAILED AGRICULTURAL LAND CLASSIFICATION MAPPING (POST 1998)

Creator:	Date:	Checker:	Date:	Approver:	Date:
MH	17/12/2024	JG	17/12/2024	BL	17/12/2024

Figure Ref:	Scale:	Format:	Sheets:	Rev:
13.3	1:25,000	A3	6 Of 13	0

Document Path: \\na.aecomnet.com\lfs\EMEA\Manchester-UKMCR5\Legacy\UKMCR1FP002-V1IE\Proposal\3512\Humber Trent Green GIS\02_Maps\PEIR\CH13_AgriculturalLand\NHHM_PEIR_Ch13_AgriSoils_20241017_03_rev.aprx

Route Section 6
Route Section 7
Sheet 6 and 7
Sheet 7 and 8
Sheet 7 and 8
4AF135
4AF140
4AF145
4AF150

Legend

- Draft Order Limits
- 1 km Study Area
- Route Section

Existing Overhead Line
- 400 kV

Proposed Project Design Details
- Indicative New Overhead Line
- Indicative New Lattice Pylon

Agricultural Land Classification Grade (Post 1988)
- Grade 3b
- Other

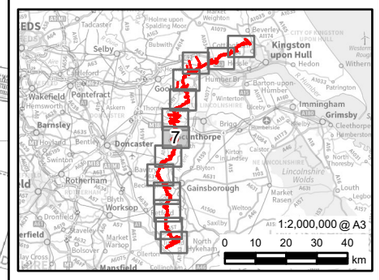

Rev	Date	Description	GIS	Chk	App
0.1	17/12/2024	PEIR	MH	JG	BL

nationalgrid

Scheme: NORTH HUMBER TO HIGH MARNHAM

Figure Title: FIGURE 13.3 - DETAILED AGRICULTURAL LAND CLASSIFICATION MAPPING (POST 1998)

Creator:	Date:	Checker:	Date:	Approver:	Date:
MH	17/12/2024	JG	17/12/2024	BL	17/12/2024

Figure Ref:	Scale:	Format:	Sheets:	Rev:
13.3	1:25,000	A3	7 Of 13	0.1

Reproduced from Ordnance Survey digital map data © Crown copyright 2024. All rights reserved. Licence number AC0000808122.
© Natural England copyright. Contains Ordnance Survey data © Crown copyright and database right 2024.

0 0.5 1 1.5 2 Km

Document Path: \\na.aecomnet.com\lfs\EMEA\Manchester-UKMCR5\Legacy\UKMCR1FP002-V1IE\Proposal\3512\Humber Trent Green GIS\02_Maps\PEIR\CH13_AgriculturalLand\NHHM_PEIR_Ch13_AgriSoils_20241017_03_rev.aprx

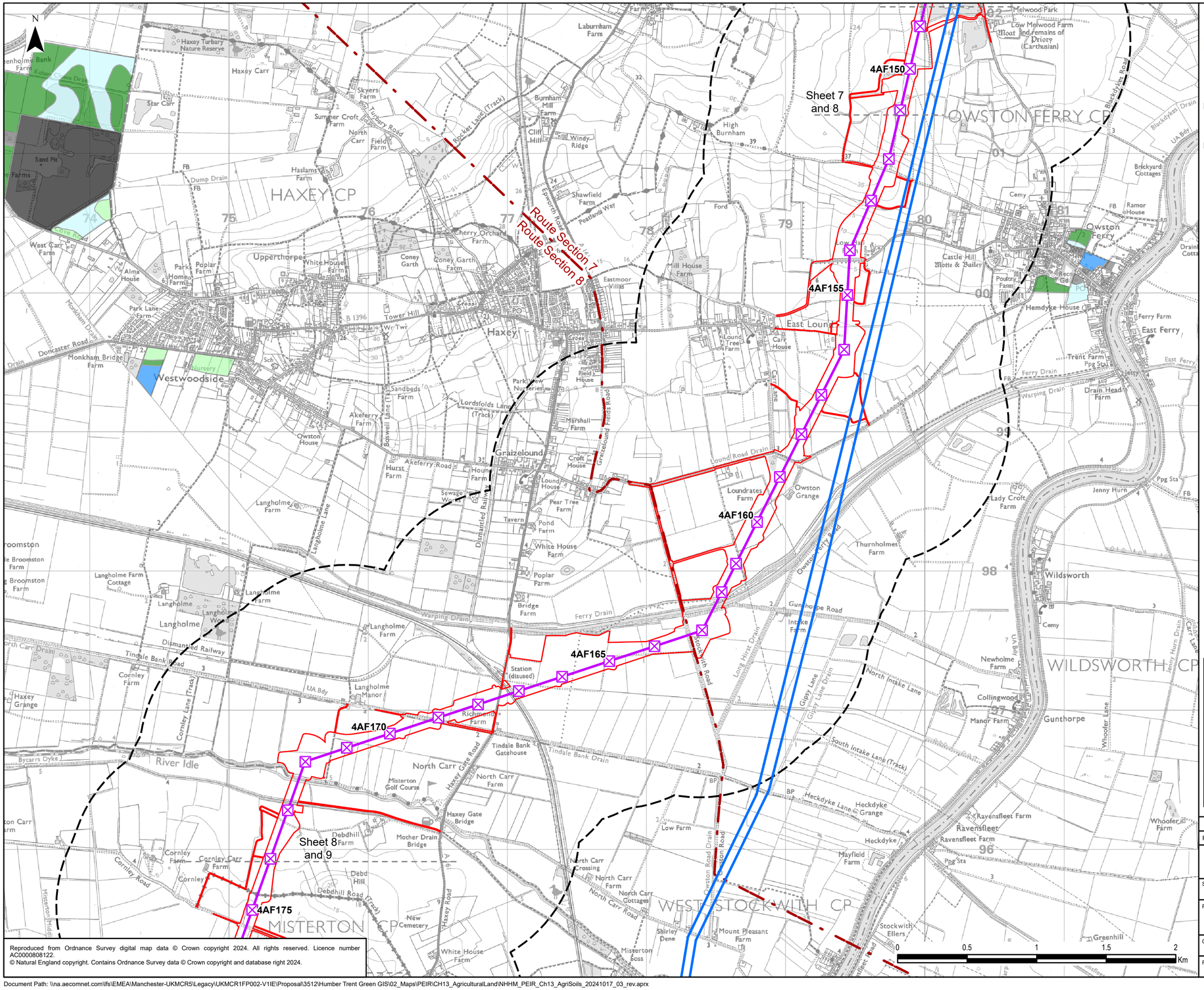

Legend

- Draft Order Limits
- 1 km Study Area
- Route Section

Existing Overhead Line

- 400 kV

Proposed Project Design Details

- Indicative New Overhead Line
- Indicative New Lattice Pylon

Agricultural Land Classification Grade (Post 1988)

- Grade 1
- Grade 2
- Grade 3a
- Grade 3b
- Not Surveyed
- Other

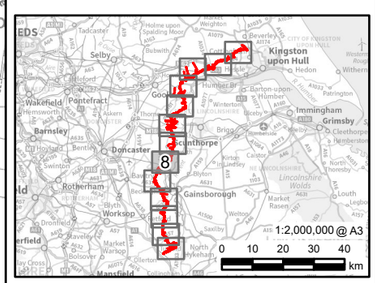

Rev	Date	Description	GIS	Chk	App
0.1	17/12/2024	PEIR	MH	JG	BL

nationalgrid

Scheme: NORTH HUMBER TO HIGH MARNHAM

Figure Title: FIGURE 13.3 - DETAILED AGRICULTURAL LAND CLASSIFICATION MAPPING (POST 1998)

Creator:	Date:	Checker:	Date:	Approver:	Date:
MH	17/12/2024	JG	17/12/2024	BL	17/12/2024

Figure Ref:	Scale:	Format:	Sheets:	Rev:
13.3	1:25,000	A3	8 Of 13	0.1

Reproduced from Ordnance Survey digital map data © Crown copyright 2024. All rights reserved. Licence number AC0000808122.
© Natural England copyright. Contains Ordnance Survey data © Crown copyright and database right 2024.

Document Path: \\na.aecomnet.com\lfs\EMEA\Manchester-UKMCR5\Legacy\UKMCR1FP002-V1IE\Proposal\3512\Humber Trent Green GIS\02_Maps\PEIR\CH13_AgriculturalLand\NHHM_PEIR_Ch13_AgriSoils_20241017_03_rev.aprx

Legend

- Draft Order Limits
- 1 km Study Area
- Route Section

Existing Overhead Line

- 400 kV

Proposed Project Design Details

- Indicative New Overhead Line
- Indicative New Lattice Pylon

Agricultural Land Classification Grade (Post 1988)

- Grade 3a
- Other

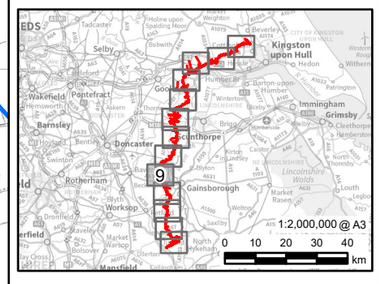

Rev	Date	Description	GIS	Chk	App
0.1	17/12/2024	PEIR	MH	JG	BL

nationalgrid

Scheme: NORTH HUMBER TO HIGH MARNHAM

Figure Title: FIGURE 13.3 - DETAILED AGRICULTURAL LAND CLASSIFICATION MAPPING (POST 1998)

Creator:	Date:	Checker:	Date:	Approver:	Date:
MH	17/12/2024	JG	17/12/2024	BL	17/12/2024

Figure Ref:	Scale:	Format:	Sheets:	Rev:
13.3	1:25,000	A3	9 Of 13	0.1

Reproduced from Ordnance Survey digital map data © Crown copyright 2024. All rights reserved. Licence number AC0000808122.
© Natural England copyright. Contains Ordnance Survey data © Crown copyright and database right 2024.

Document Path: \\na.aecomnet.com\lfs\EMEA\Manchester-UKMCR5\Legacy\UKMCR1FP002-V1IE\Proposal\3512\Humber Trent Green GIS\02_Maps\PEIR\CH13_AgriculturalLand\NHHM_PEIR_Ch13_AgriSoils_20241017_03_rev.aprx

Legend

- Draft Order Limits
- 1 km Study Area
- Route Section

Existing Overhead Line

- 400 kV

Proposed Project Design Details

- Indicative New Overhead Line
- Indicative New Lattice Pylon

Agricultural Land Classification Grade (Post 1988)

- Grade 3b

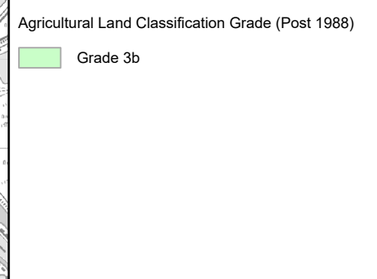

Rev	Date	Description	GIS	Chk	App
0.1	17/12/2024	PEIR	MH	JG	BL

nationalgrid

Scheme: NORTH HUMBER TO HIGH MARNHAM

Figure Title: FIGURE 13.3 - DETAILED AGRICULTURAL LAND CLASSIFICATION MAPPING (POST 1998)

Creator:	Date:	Checker:	Date:	Approver:	Date:
MH	17/12/2024	JG	17/12/2024	BL	17/12/2024

Figure Ref:	Scale:	Format:	Sheets:	Rev:
13.3	1:25,000	A3	10 Of 13	0.1

Reproduced from Ordnance Survey digital map data © Crown copyright 2024. All rights reserved. Licence number AC0000808122.
© Natural England copyright. Contains Ordnance Survey data © Crown copyright and database right 2024.

Document Path: \\na.aecomnet.com\lfs\EMEA\Manchester-UKMCR5\Legacy\UKMCR1FP002-V1IE\Proposal\3512\Humber Trent Green GIS\02_Maps\PEIR\CH13_AgriculturalLand\NHHM_PEIR_Ch13_AgriSoils_20241017_03_rev.aprx

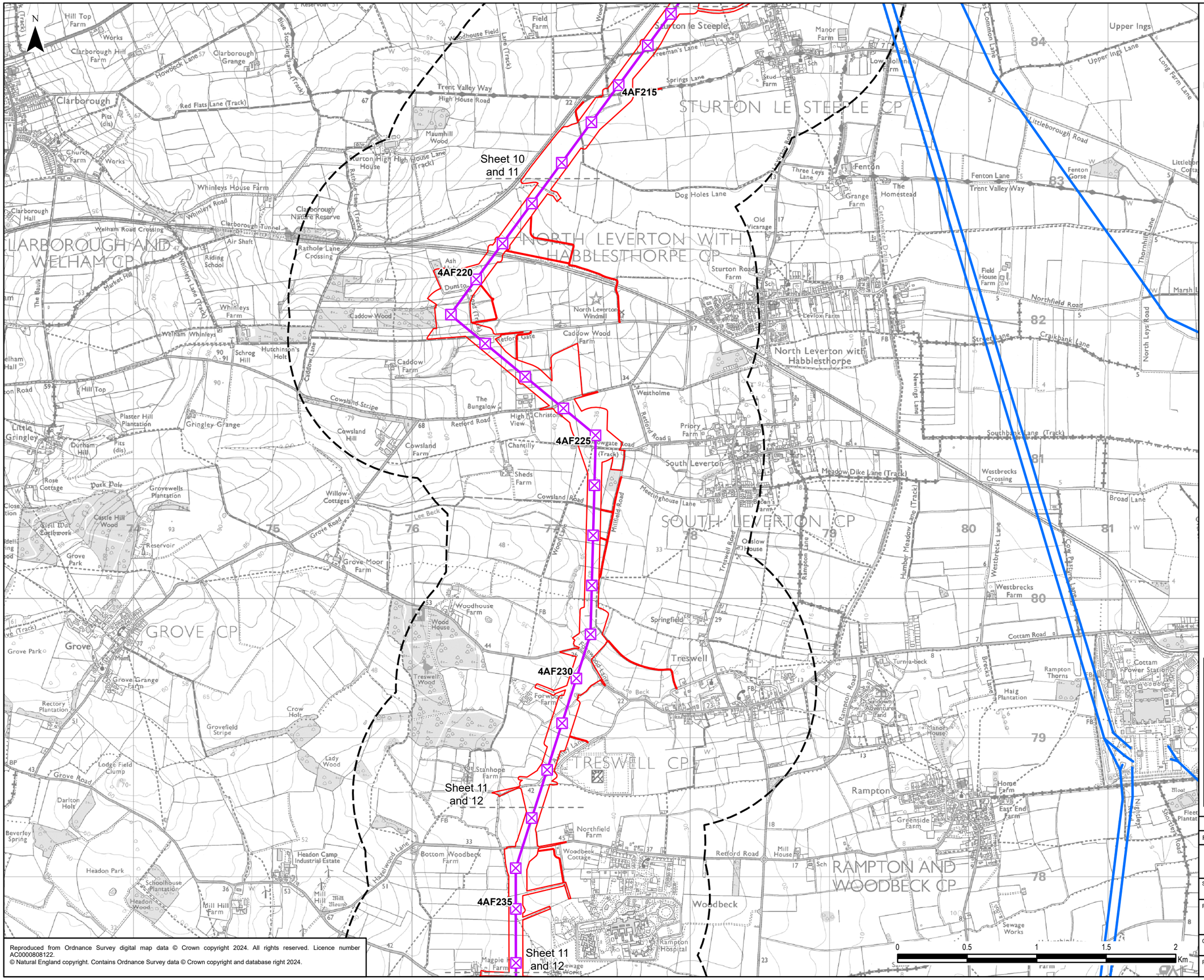

Legend

- Draft Order Limits
- 1 km Study Area

Existing Overhead Line

- 400 kV

Proposed Project Design Details

- Indicative New Overhead Line
- Indicative New Lattice Pylon

Reproduced from Ordnance Survey digital map data © Crown copyright 2024. All rights reserved. Licence number AC0000808122.
© Natural England copyright. Contains Ordnance Survey data © Crown copyright and database right 2024.

Rev	Date	Description	GIS	Chk	App
0.1	17/12/2024	PEIR	MH	JG	BL

nationalgrid

Scheme: NORTH HUMBER TO HIGH MARNHAM

Figure Title: FIGURE 13.3 - DETAILED AGRICULTURAL LAND CLASSIFICATION MAPPING (POST 1998)

Creator:	Date:	Checker:	Date:	Approver:	Date:
MH	17/12/2024	JG	17/12/2024	BL	17/12/2024

Figure Ref:	Scale:	Format:	Sheets:	Rev:
13.3	1:25,000	A3	11 Of 13	0.1

Document Path: \\na.aecomnet.com\lfs\EMEA\Manchester-UKMCR5\Legacy\UKMCR1FP002-V1IE\Proposal\3512\Humber Trent Green GIS\02_Maps\PEIR\CH13_AgriculturalLand\NHHM_PEIR_Ch13_AgriSoils_20241017_03_rev.aprx

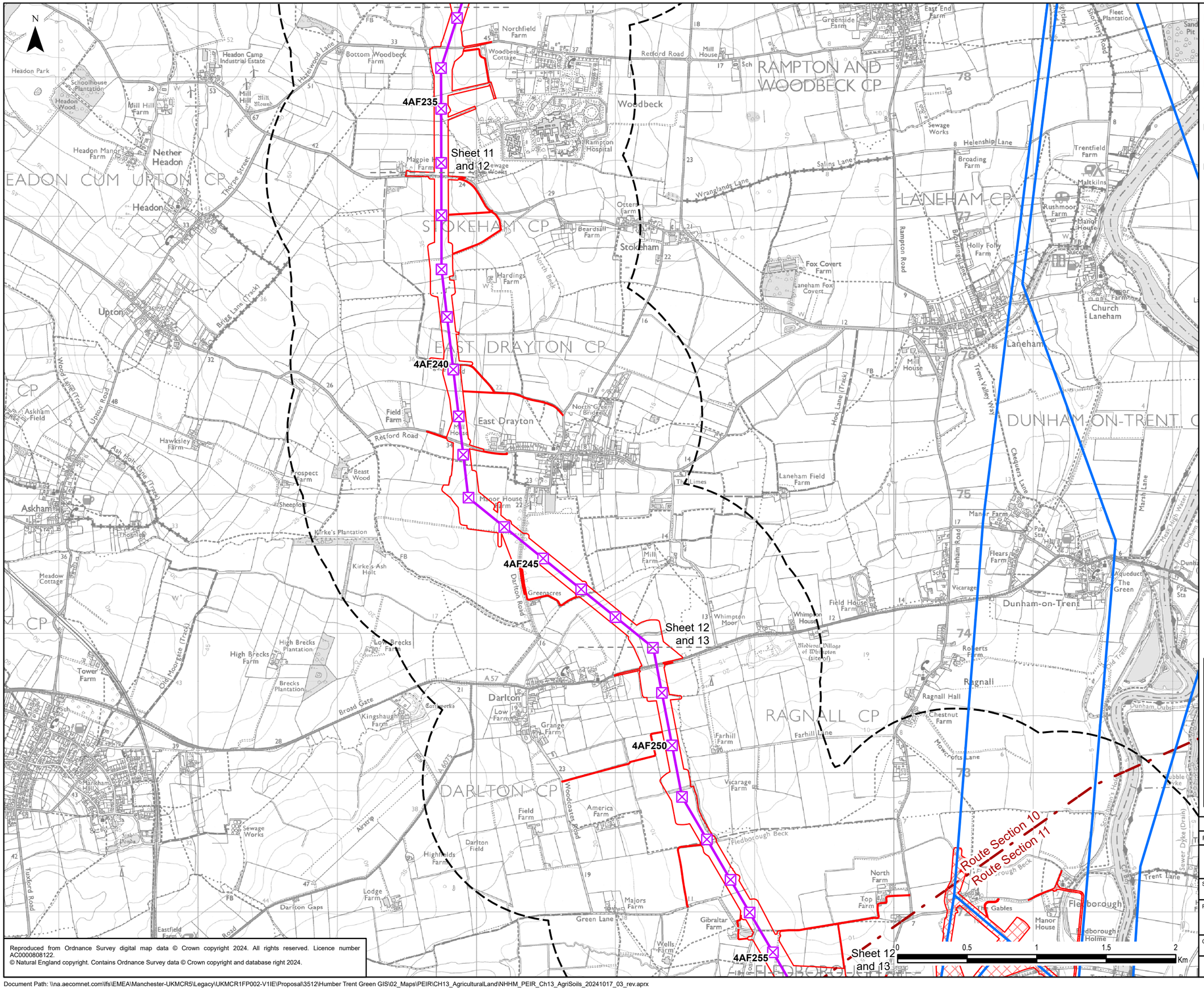

Reproduced from Ordnance Survey digital map data © Crown copyright 2024. All rights reserved. Licence number AC0000808122.
© Natural England copyright. Contains Ordnance Survey data © Crown copyright and database right 2024.

Rev	Date	Description	GIS	Chk	App
0.1	17/12/2024	PEIR	MH	JG	BL

nationalgrid

Scheme: NORTH HUMBER TO HIGH MARNHAM

Figure Title: FIGURE 13.3 - DETAILED AGRICULTURAL LAND CLASSIFICATION MAPPING (POST 1998)

Creator:	Date:	Checker:	Date:	Approver:	Date:
MH	17/12/2024	JG	17/12/2024	BL	17/12/2024

Figure Ref:	Scale:	Format:	Sheets:	Rev:
13.3	1:25,000	A3	12 Of 13	0.1

Document Path: \\na.aecomnet.com\lfs\EMEA\Manchester-UKMCR5\Legacy\UKMCR1FP002-V1IE\Proposal\3512\Humber Trent Green GIS\02_Maps\PEIR\CH13_AgriculturalLand\NHHM_PEIR_Ch13_AgriSoils_20241017_03_rev.aprx

4AF250
4AF255
4AF260
Sheet 12 and 13
Route Section 10
Route Section 11
Route Section 10
Route Section 11
DARLTON CP
RAGNALL CP
FLEDBOROUGH CP
MARNHAM CP
NORMANTON ON TRENT CP
WESTON CP
GRASSTHORPE CP
NORTH CLIFTON CP
SOUTH CLIFTON CP
CLIFTON CP
Darlton
Ragnall
Fledborough
North Clifton
South Clifton
High Marnham
Low Marnham
Normanton on Trent
Weston
Grassthorpe
Skegby
Ruddingwood
Darlton Gaps
Goodhouses Farm
Woodcoates
Merryfields Farm
Babbington Springs Farm
Peter Barn
Broad Gate
Kingshaugh Farm
Grange Farm
Low Farm
Farhill Farm
Farhill Lane
Vicarage Farm
Field Farm
America Farm
Woodcoates Road
Fledborough Beck
Highfields Farm
Darlton Field
Lodge Farm
Majors Farm
Green Lane
Gibraltar Farm
Wells Farm
Medieval Village of Woodcoates (site of)
Far Road
Station Cottages
Crabtree Lane
Medieval Village of Wharrington (site of)
Roberts Farm
Ragnall Hall
Chestnut Farm
Mowcroft Lane
North Farm
Top Farm
Gables
Fledborough Farm
Manor House
Fledborough Holme
Trent Viaduct
Sewage Works
Church Lane
School
Church Farm
Hall Farm
Trent Lane
Trentholme Farm
Pureland
Mill Hill House
Mill Lane
The Hall
Amblerod Plantation
Reservoir
ROMAN FORT
Southmoor Lane
Sewer Dyke (Drain)
Old Trent
Trent Valley Way
River Trent
Caravan Park
Ferry Holme
Marnham Hall
Hollowgate Lane
Oaklands Farm
Marshgate Farm
Marshgate 23 Farm
Clifton Hill
Clifton Plantation
Manor Farm
Wheatholme
Wheatholme Lane
Birkland Lane
Birklan Barn
Solar Panels
Sand and Gravel Pit
Gainsborough Road
Highfield Farm
Tomkin's
New Lane
Spalford Warren
Girton Grange
Sand Lane
Spalford
Field Farm
Marnham Holme
Marnham Meadow
Meadow Lane
Normanton Sands
Normanton Holme
Grassthorpe Holme
Holme Lane
Grassthorpe Beck
Grassthorpe Lane Crossing
Grange Farm
Weston Hill Farm
Oak Tree Farm
Holly Farm
Granary Farm
Trentman Lodge
Church Farm
Mount Pleasant Farm
Mount Pleasant
Stonehill Farm
Thurber
The Grange
Holme Farm
Oak Tree Farm
Harvest Cottage
Egmanton Crossing
Stone Road End Farm
The Ruddings Farm
Scarthingmoor
Scarthingmoor Dyke
Scarthingmoor Farm
Scarthingmoor Cottage Farm
Manor Farm
Archway Farm
Moor Farm
Bluebell Farm
Goosemoor Hall
Oil Bore Hole
Bore Holes (disused)
Lady Wood
Ladywood Farm
Sunnyside Farm
Moat
Stud Farm
Meadow Lane
Moorhouse Beck
Parks Cottage
Marnham Road
Brecks Plantation
High Rocks Plantation
Sewage Works
Airstrip
A57
A6075
Cattle Works
Medieval Village of Whitton (site of)
Old Trent
Dunham Dubs
Ragnall
Ragnall Hall
Chestnut Farm
Mowcroft Lane
Farhill Lane
Farhill Farm
Vicarage Farm
Field Farm
America Farm
Woodcoates Road
Fledborough Beck
Highfields Farm
Darlton Field
Lodge Farm
Majors Farm
Green Lane
Gibraltar Farm
Wells Farm
Medieval Village of Woodcoates (site of)
Far Road
Station Cottages
Crabtree Lane
Roberts Farm
Ragnall Hall
Chestnut Farm
Mowcroft Lane
North Farm
Top Farm
Gables
Fledborough Farm
Manor House
Fledborough Holme
Trent Viaduct
Sewage Works
Church Lane
School
Church Farm
Hall Farm
Trent Lane
Trentholme Farm
Pureland
Mill Hill House
Mill Lane
The Hall
Amblerod Plantation
Reservoir
ROMAN FORT
Southmoor Lane
Sewer Dyke (Drain)
Old Trent
Trent Valley Way
River Trent
Caravan Park
Ferry Holme
Marnham Hall
Hollowgate Lane
Oaklands Farm
Marshgate Farm
Marshgate 23 Farm
Clifton Hill
Clifton Plantation
Manor Farm
Wheatholme
Wheatholme Lane
Birkland Lane
Birklan Barn
Solar Panels
Sand and Gravel Pit
Gainsborough Road
Highfield Farm
Tomkin's
New Lane
Spalford Warren
Girton Grange
Sand Lane
Spalford
Field Farm
Marnham Holme
Marnham Meadow
Meadow Lane
Normanton Sands
Normanton Holme
Grassthorpe Holme
Holme Lane
Grassthorpe Beck
Grassthorpe Lane Crossing
Grange Farm
Weston Hill Farm
Oak Tree Farm
Holly Farm
Granary Farm
Trentman Lodge
Church Farm
Mount Pleasant Farm
Mount Pleasant
Stonehill Farm
Thurber
The Grange
Holme Farm
Oak Tree Farm
Harvest Cottage
Egmanton Crossing
Stone Road End Farm
The Ruddings Farm
Scarthingmoor
Scarthingmoor Dyke
Scarthingmoor Farm
Scarthingmoor Cottage Farm
Manor Farm
Archway Farm
Moor Farm
Bluebell Farm
Goosemoor Hall
Oil Bore Hole
Bore Holes (disused)
Lady Wood
Ladywood Farm
Sunnyside Farm
Moat
Stud Farm
Meadow Lane
Moorhouse Beck
Parks Cottage
Marnham Road
Brecks Plantation
High Rocks Plantation
Sewage Works
Airstrip
A57
A6075
Cattle Works
Medieval Village of Whitton (site of)
Old Trent
Dunham Dubs

Legend

- Draft Order Limits
- Proposed Substation Works
- 1 km Study Area
- Route Section

Existing Overhead Line

- 275 kV
- 400 kV

Proposed Project Design Details

- Indicative New Overhead Line
- Indicative New Lattice Pylon
- Indicative New Gantry

Agricultural Land Classification Grade (Post 1988)

- Grade 3a
- Grade 3b
- Grade 4
- Other

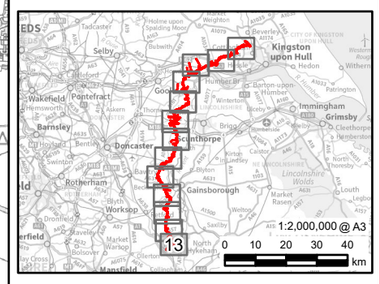

Rev	Date	Description			
0.1	17/12/2024	PEIR	MH	JG	BL

nationalgrid

Scheme: NORTH HUMBER TO HIGH MARNHAM

Figure Title: FIGURE 13.3 - DETAILED AGRICULTURAL LAND CLASSIFICATION MAPPING (POST 1998)

Creator:	Date:	Checker:	Date:	Approver:	Date:
MH	17/12/2024	JG	17/12/2024	BL	17/12/2024

Figure Ref:	Scale:	Format:	Sheets:	Rev:
13.3	1:25,000	A3	13 Of 13	0.1

0 0.5 1 1.5 2 Km

Reproduced from Ordnance Survey digital map data © Crown copyright 2024. All rights reserved. Licence number AC0000808122.
© Natural England copyright. Contains Ordnance Survey data © Crown copyright and database right 2024.

Document Path: \\na.aecomnet.com\lfs\EMEA\Manchester-UKMCR5\Legacy\UKMCR1FP002-V1IE\Proposal\3512\Humber Trent Green GIS\02_Maps\PEIR\CH13_AgriculturalLand\NHHM_PEIR_Ch13_AgriSoils_20241017_03_rev.aprx

N

4AF10
4AF5
4ZQ110
4ZQ105
4AF15
4ZQ100
4AF20
4ZQ95
4AF25
4ZQ90

Route Section 1
Route Section 2

Sheet 1 and 2

WALKINGTON CP
ROWLEY CP
SKIDBY CP
COTTINGHAM CP
WOODMANSEY CP

Walkington
Little Weighton
Skidby
Risby Park
Beverley Parks
Bentley
Platwoods Fields
Cottingham
North Moor

Legend

- Draft Order Limits
- Proposed Substation Works
- 1 km Study Area
- Route Section

Existing Overhead Line
- 275 kV
- 400 kV

Proposed Project Design Details
- Indicative New Overhead Line
- Indicative New Lattice Pylon
- Indicative New Gantry
- Existing Overhead Line Not Affected
- Existing Lattice Pylon Not Affected

Countryside Stewardship Agreement Management Area (England)
- Countryside Stewardship (Higher Tier)
- Countryside Stewardship (Middle Tier)

Environmental Stewardship Agreement (England)
- Entry Level plus Higher Level Stewardship

0 0.5 1 1.5 2 Km

1:2,000,000 @ A3
0 10 20 30 40 km

Reproduced from Ordnance Survey digital map data © Crown copyright 2024. All rights reserved. Licence number AC0000808122.
© Rural Payments Agency. Contains Ordnance Survey data © Crown copyright and database right 2024.

Rev	Date	Description			
0.1	16/12/2024	PEIR	MH	JG	BL

nationalgrid

Scheme: NORTH HUMBER TO HIGH MARNHAM

Figure Title: FIGURE 13.4 - AGRI-ENVIRONMENTAL SCHEMES

Creator:	Date:	Checker:	Date:	Approver:	Date:
MH	16/12/2024	JG	16/12/2024	BL	16/12/2024

Figure Ref:	Scale:	Format:	Sheets:	Rev:
13.4	1:25,000	A3	1 Of 13	0.1

Document Path: \\na.aecomnet.com\lfs\EMEA\Manchester-UKMCR5\Legacy\UKMCR1FP002-V1IE\Proposal\3512\Humber Trent Green GIS\02_Maps\PEIR\CH13_AgriculturalLand\NHHM_PEIR_Ch13_AgriSoils_20241017_03_rev.aprx

Legend

- Draft Order Limits
- 1 km Study Area
- Route Section

Proposed Project Design Details

- Indicative New Overhead Line
- Indicative New Lattice Pylon
- Existing Overhead Line Not Affected
- Existing Overhead Line to be Reconductored
- Existing Overhead Line to be Dismantled
- Existing Lattice Pylon Not Affected
- Existing Lattice Pylon To Be Modified
- Existing Lattice Pylon To Be Removed

Countryside Stewardship Agreement Management Area (England)

- Countryside Stewardship (Higher Tier)
- Countryside Stewardship (Middle Tier)

Environmental Stewardship Agreement (England)

- Entry Level plus Higher Level Stewardship

4AF25 4ZQ90 4AF30 4ZQ85 4AF35 4ZQ80 4ZQ75 4ZQ75 4ZQ70 4ZQ70

Route Section 2 Route Section 3

Sheet 1 and 2

Sheet 2 and 3

Sheet 2 and 3

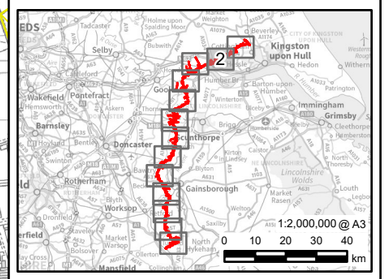

0 0.5 1 1.5 2 Km

Rev	Date	Description	GIS	Chk	App
0.1	16/12/2024	PEIR	MH	JG	BL

nationalgrid

Scheme: NORTH HUMBER TO HIGH MARNHAM

Figure Title: FIGURE 13.4 - AGRI-ENVIRONMENTAL SCHEMES

Creator:	Date:	Checker:	Date:	Approver:	Date:
MH	16/12/2024	JG	16/12/2024	BL	16/12/2024

Figure Ref:	Scale:	Format:	Sheets:	Rev:
13.4	1:25,000	A3	2 Of 13	0.1

Reproduced from Ordnance Survey digital map data © Crown copyright 2024. All rights reserved. Licence number AC0000808122.
© Rural Payments Agency. Contains Ordnance Survey data © Crown copyright and database right 2024.

Document Path: \\na.aecomnet.com\lfs\EMEA\Manchester-UKMCR5\Legacy\UKMCR1FP002-V1IE\Proposal\3512\Humber Trent Green GIS\02_Maps\PEIR\CH13_AgriculturalLand\NHHM_PEIR_Ch13_AgriSoils_20241017_03_rev.aprx

Legend

- Draft Order Limits
- 1 km Study Area
- Route Section

Proposed Project Design Details

- Indicative New Overhead Line
- Indicative New Lattice Pylon
- Existing Overhead Line Not Affected
- Existing Overhead Line to be Dismantled
- Existing Lattice Pylon Not Affected
- Existing Lattice Pylon To Be Modified
- Existing Lattice Pylon To Be Removed

Countryside Stewardship Agreement Management Area (England)

- Countryside Stewardship (Higher Tier)
- Countryside Stewardship (Middle Tier)

Environmental Stewardship Agreement (England)

- Entry Level plus Higher Level Stewardship

4AF50
4ZQ065
4ZQ65
4AF55
4ZQ60
4AF60
4ZQ55
4AF65
4ZQ50

Sheet 2 and 3
Sheet 3 and 4

Route Section 3
Route Section 4

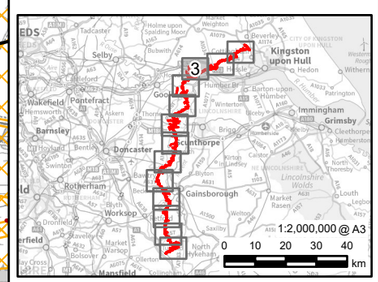

Rev	Date	Description	GIS	Chk	App
0.1	16/12/2024	PEIR	MH	JG	BL

nationalgrid

Scheme: NORTH HUMBER TO HIGH MARNHAM

Figure Title: FIGURE 13.4 - AGRI-ENVIRONMENTAL SCHEMES

Creator:	Date:	Checker:	Date:	Approver:	Date:
MH	16/12/2024	JG	16/12/2024	BL	16/12/2024

Figure Ref:	Scale:	Format:	Sheets:	Rev:
13.4	1:25,000	A3	3 Of 13	0.1

Reproduced from Ordnance Survey digital map data © Crown copyright 2024. All rights reserved. Licence number AC0000808122.
© Rural Payments Agency. Contains Ordnance Survey data © Crown copyright and database right 2024.

Document Path: \\na.aecomnet.com\lfs\EMEA\Manchester-UKMCR5\Legacy\UKMCR1FP002-V1IE\Proposal\3512\Humber Trent Green GIS\02_Maps\PEIR\CH13_AgriculturalLand\NHHM_PEIR_Ch13_AgriSoils_20241017_03_rev.aprx

Legend

- Draft Order Limits
- 1 km Study Area
- Route Section

Existing Overhead Line
- 400 kV

Proposed Project Design Details
- Indicative New Overhead Line
- Indicative New Lattice Pylon
- Existing Overhead Line Not Affected
- Existing Lattice Pylon Not Affected

Countryside Stewardship Agreement Management Area (England)
- Countryside Stewardship (Higher Tier)
- Countryside Stewardship (Middle Tier)

Environmental Stewardship Agreement (England)
- Entry Level plus Higher Level Stewardship
- Higher Level Stewardship

Reproduced from Ordnance Survey digital map data © Crown copyright 2024. All rights reserved. Licence number AC0000808122.
© Rural Payments Agency. Contains Ordnance Survey data © Crown copyright and database right 2024.

Rev	Date	Description	GIS	Chk	App
0.1	16/12/2024	PEIR	MH	JG	BL

nationalgrid

Scheme: NORTH HUMBER TO HIGH MARNHAM

Figure Title: FIGURE 13.4 - AGRI-ENVIRONMENTAL SCHEMES

Creator:	Date:	Checker:	Date:	Approver:	Date:
MH	16/12/2024	JG	16/12/2024	BL	16/12/2024

Figure Ref:	Scale:	Format:	Sheets:	Rev:
13.4	1:25,000	A3	4 Of 13	0.1

Document Path: \\na.aecomnet.com\lfs\EMEA\Manchester-UKMCR5\Legacy\UKMCR1FP002-V1IE\Proposal\3512\Humber Trent Green GIS\02_Maps\PEIR\CH13_AgriculturalLand\NHHM_PEIR_Ch13_AgriSoils_20241017_03_rev.aprx

Sheet 4 and 5

Route Section 5
Route Section 6

Sheet 5 and 6

4AF90
4ZQ25
4AF95
4ZQ20
4AF100
4ZQ15
4AF105
4AF110
4ZQ10

Legend

- Draft Order Limits
- 1 km Study Area
- Route Section

Existing Overhead Line
- 400 kV

Proposed Project Design Details
- Indicative New Overhead Line
- Indicative New Lattice Pylon
- Existing Overhead Line Not Affected
- Existing Lattice Pylon Not Affected

Countryside Stewardship Agreement Management Area (England)
- Countryside Stewardship (Higher Tier)
- Countryside Stewardship (Middle Tier)

Environmental Stewardship Agreement (England)
- Entry Level plus Higher Level Stewardship
- Higher Level Stewardship

1:2,000,000 @ A3
0 10 20 30 40 km

0 0.5 1 1.5 2 Km

Rev	Date	Description	GIS	Chk	App
0.1	16/12/2024	PEIR	MH	JG	BL

nationalgrid

Scheme: NORTH HUMBER TO HIGH MARNHAM

Figure Title: FIGURE 13.4 - AGRI-ENVIRONMENTAL SCHEMES

Creator:	Date:	Checker:	Date:	Approver:	Date:
MH	16/12/2024	JG	16/12/2024	BL	16/12/2024

Figure Ref:	Scale:	Format:	Sheets:	Rev:
13.4	1:25,000	A3	5 Of 13	0.1

Reproduced from Ordnance Survey digital map data © Crown copyright 2024. All rights reserved. Licence number AC0000808122.
© Rural Payments Agency. Contains Ordnance Survey data © Crown copyright and database right 2024.

Document Path: \\na.aecomnet.com\lfs\EMEA\Manchester-UKMCR5\Legacy\UKMCR1FP002-V1IE\Proposal\3512\Humber Trent Green GIS\02_Maps\PEIR\CH13_AgriculturalLand\NHHM_PEIR_Ch13_AgriSoils_20241017_03_rev.aprx

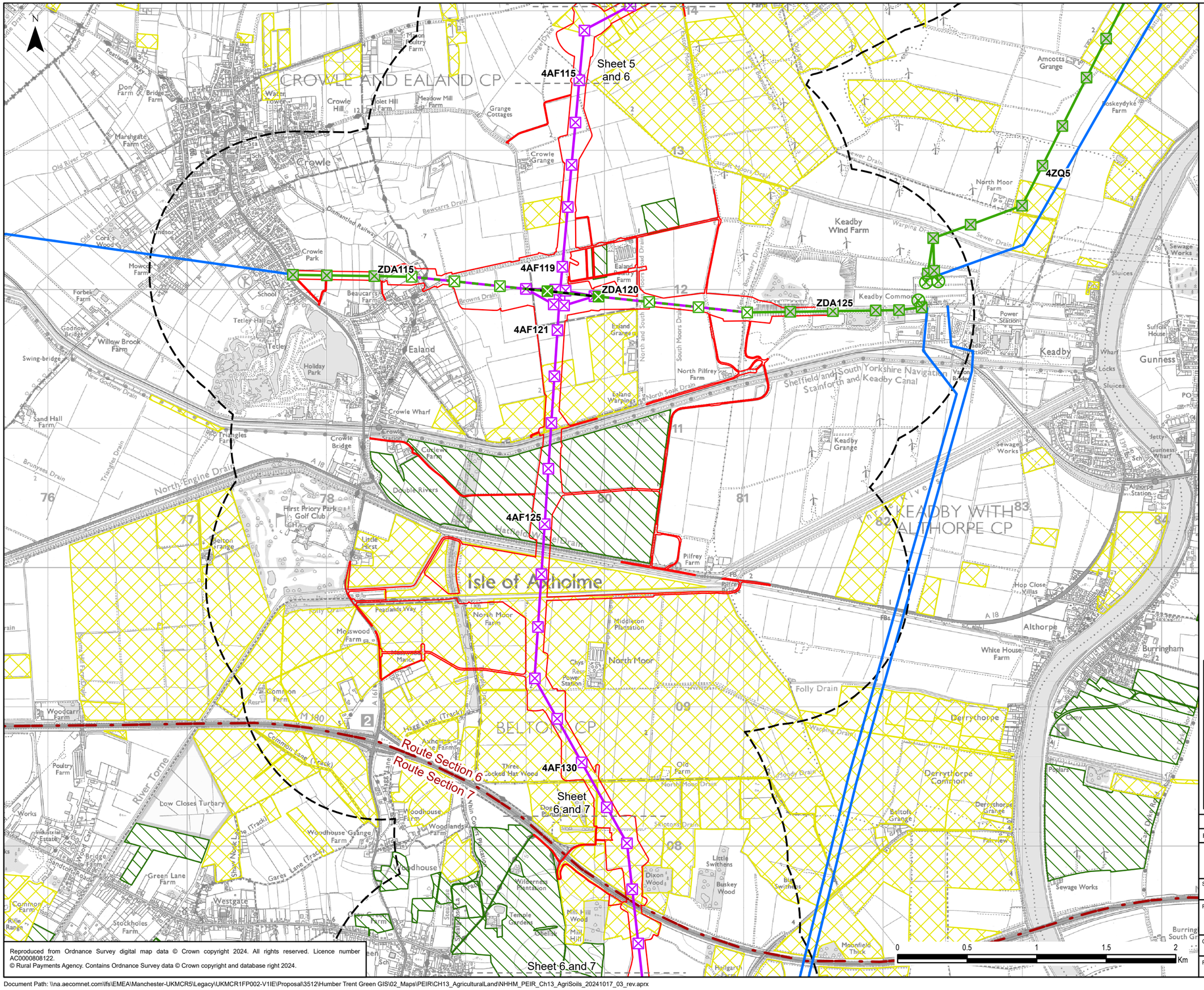

Legend

- Draft Order Limits
- 1 km Study Area
- Route Section

Existing Overhead Line

- 400 kV

Proposed Project Design Details

- Indicative New Overhead Line
- Indicative New Lattice Pylon
- Existing Overhead Line Not Affected
- Existing Overhead Line to be Reconductored
- Existing Overhead Line to be Dismantled
- Existing Lattice Pylon Not Affected
- Existing Lattice Pylon To Be Modified
- Existing Gantry Not Affected
- Existing Lattice Pylon To Be Removed

Countryside Stewardship Agreement Management Area (England)

- Countryside Stewardship (Middle Tier)

Environmental Stewardship Agreement (England)

- Entry Level plus Higher Level Stewardship
- Higher Level Stewardship

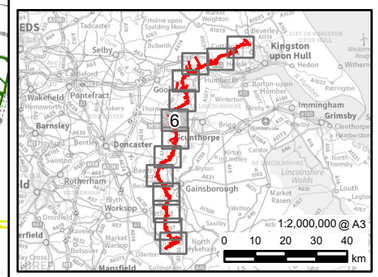

Reproduced from Ordnance Survey digital map data © Crown copyright 2024. All rights reserved. Licence number AC0000808122.
© Rural Payments Agency. Contains Ordnance Survey data © Crown copyright and database right 2024.

Rev	Date	Description			
0.1	16/12/2024	PEIR	MH	JG	BL

nationalgrid

Scheme: NORTH HUMBER TO HIGH MARNHAM

Figure Title: FIGURE 13.4 - AGRI-ENVIRONMENTAL SCHEMES

Creator:	Date:	Checker:	Date:	Approver:	Date:
MH	16/12/2024	JG	16/12/2024	BL	16/12/2024

Figure Ref:	Scale:	Format:	Sheets:	Rev:
13.4	1:25,000	A3	6 Of 13	0.1

Document Path: \\na.aecomnet.com\lfs\EMEA\Manchester-UKMCR5\Legacy\UKMCR1FP002-V1IE\Proposal\3512\Humber Trent Green GIS\02_Maps\PEIR\CH13_AgriculturalLand\NHHM_PEIR_Ch13_AgriSoils_20241017_03_rev.aprx

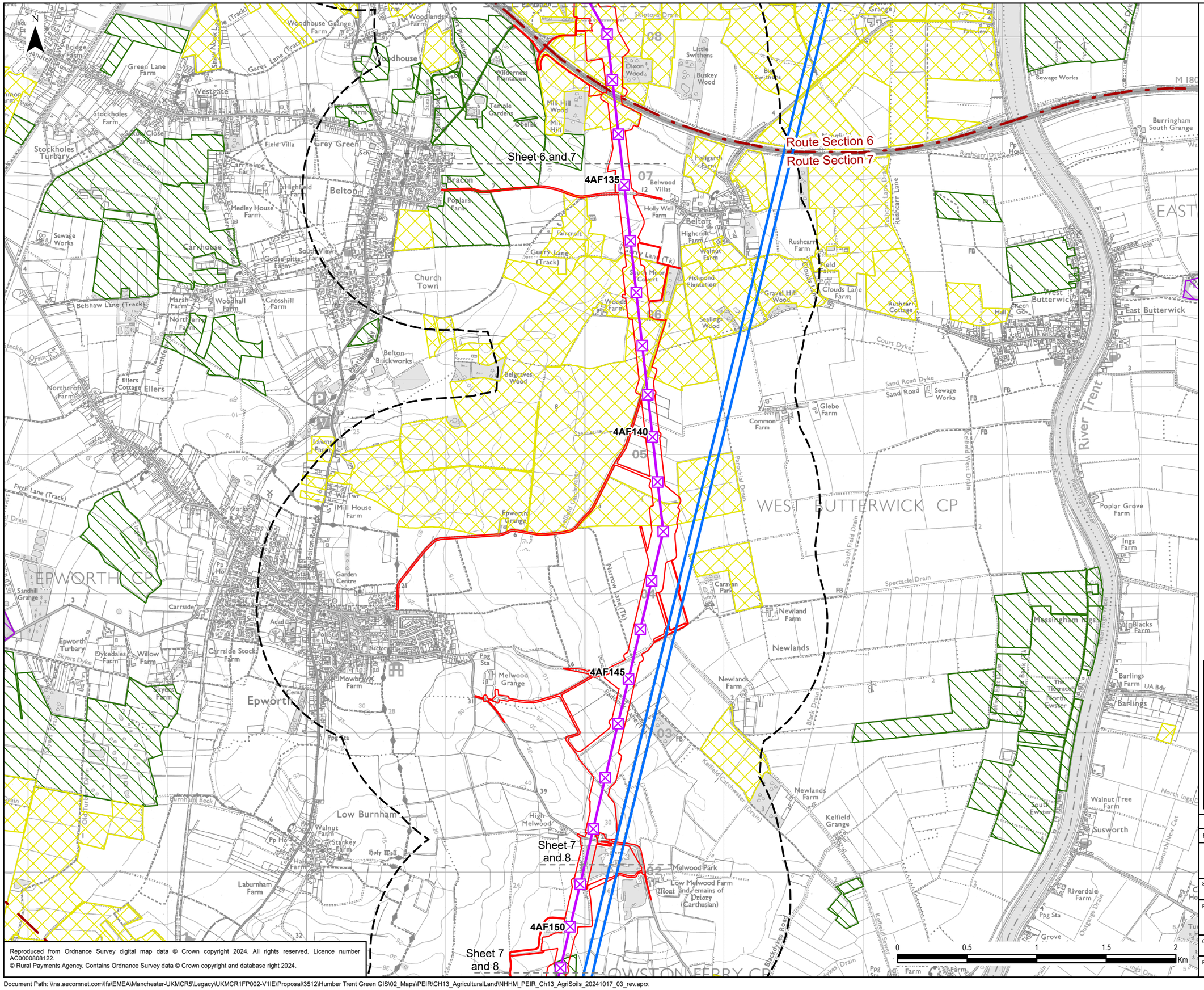

Legend

- Draft Order Limits
- 1 km Study Area
- Route Section

Existing Overhead Line

- 400 kV

Proposed Project Design Details

- Indicative New Overhead Line
- Indicative New Lattice Pylon

Countryside Stewardship Agreement Management Area (England)

- Countryside Stewardship (Middle Tier)

Environmental Stewardship Agreement (England)

- Entry Level plus Higher Level Stewardship
- Higher Level Stewardship

Reproduced from Ordnance Survey digital map data © Crown copyright 2024. All rights reserved. Licence number AC0000808122.
© Rural Payments Agency. Contains Ordnance Survey data © Crown copyright and database right 2024.

Rev	Date	Description	GIS	Chk	App
0.1	16/12/2024	PEIR	MH	JG	BL

nationalgrid

Scheme: NORTH HUMBER TO HIGH MARNHAM

Figure Title: FIGURE 13.4 - AGRI-ENVIRONMENTAL SCHEMES

Creator:	Date:	Checker:	Date:	Approver:	Date:
MH	16/12/2024	JG	16/12/2024	BL	16/12/2024

Figure Ref:	Scale:	Format:	Sheets:	Rev:
13.4	1:25,000	A3	7 Of 13	0.1

Document Path: \\na.aecomnet.com\lfs\EMEA\Manchester-UKMCR5\Legacy\UKMCR1FP002-V1IE\Proposal\3512\Humber Trent Green GIS\02_Maps\PEIR\CH13_AgriculturalLand\NHHM_PEIR_Ch13_AgriSoils_20241017_03_rev.aprx

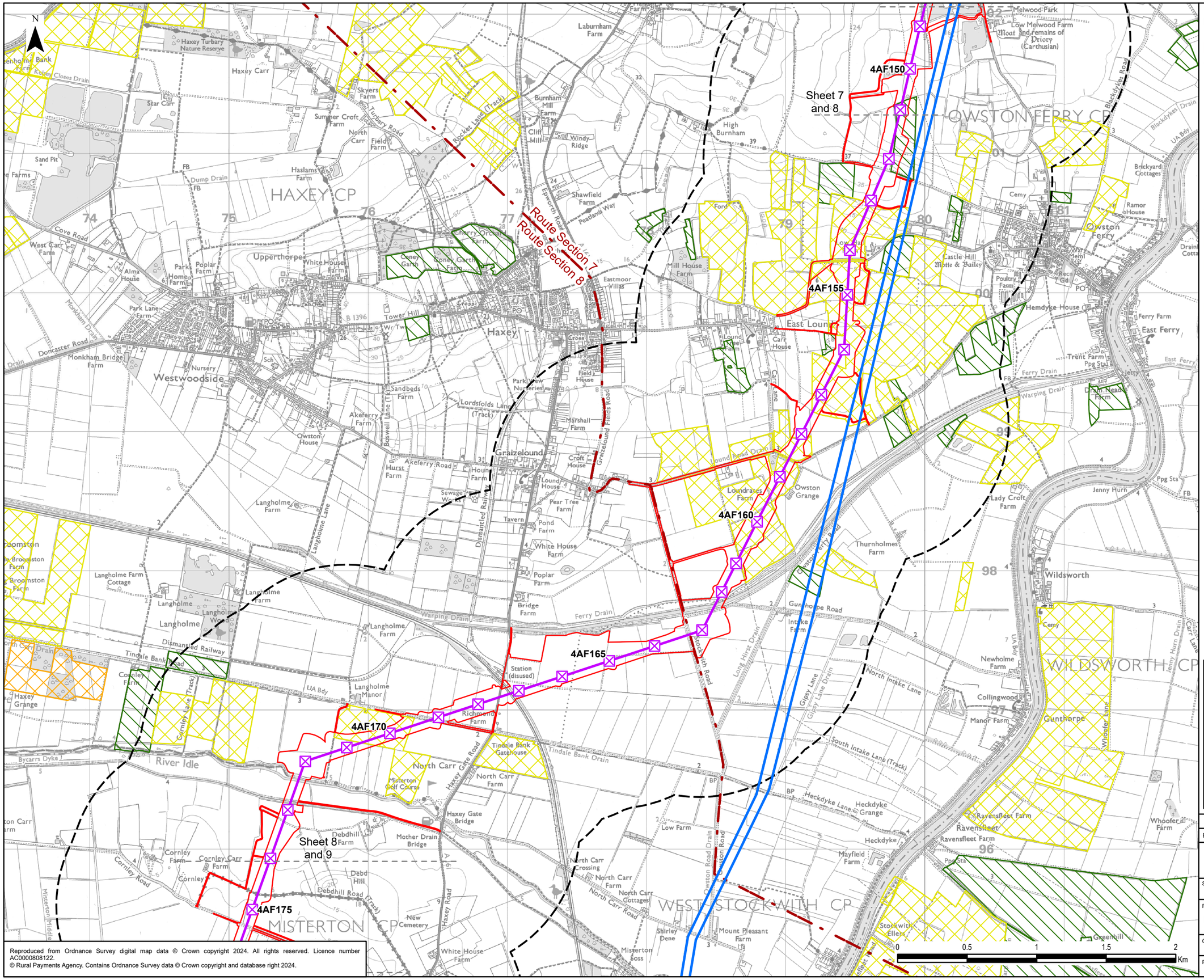

Legend

- Draft Order Limits
- 1 km Study Area
- Route Section

Existing Overhead Line

- 400 kV

Proposed Project Design Details

- Indicative New Overhead Line
- Indicative New Lattice Pylon

Countryside Stewardship Agreement Management Area (England)

- Countryside Stewardship (Higher Tier)
- Countryside Stewardship (Middle Tier)

Environmental Stewardship Agreement (England)

- Entry Level plus Higher Level Stewardship

Rev	Date	Description			
0.1	16/12/2024	PEIR	MH	JG	BL

nationalgrid

Scheme: NORTH HUMBER TO HIGH MARNHAM

Figure Title: FIGURE 13.4 - AGRI-ENVIRONMENTAL SCHEMES

Creator:	Date:	Checker:	Date:	Approver:	Date:
MH	16/12/2024	JG	16/12/2024	BL	16/12/2024

Figure Ref:	Scale:	Format:	Sheets:	Rev:
13.4	1:25,000	A3	8 Of 13	0.1

Reproduced from Ordnance Survey digital map data © Crown copyright 2024. All rights reserved. Licence number AC0000808122.
© Rural Payments Agency. Contains Ordnance Survey data © Crown copyright and database right 2024.

Document Path: \\na.aecomnet.com\lfs\EMEA\Manchester-UKMCR5\Legacy\UKMCR1FP002-V1IE\Proposal\3512\Humber Trent Green GIS\02_Maps\PEIR\CH13_AgriculturalLand\NHHM_PEIR_Ch13_AgriSoils_20241017_03_rev.aprx

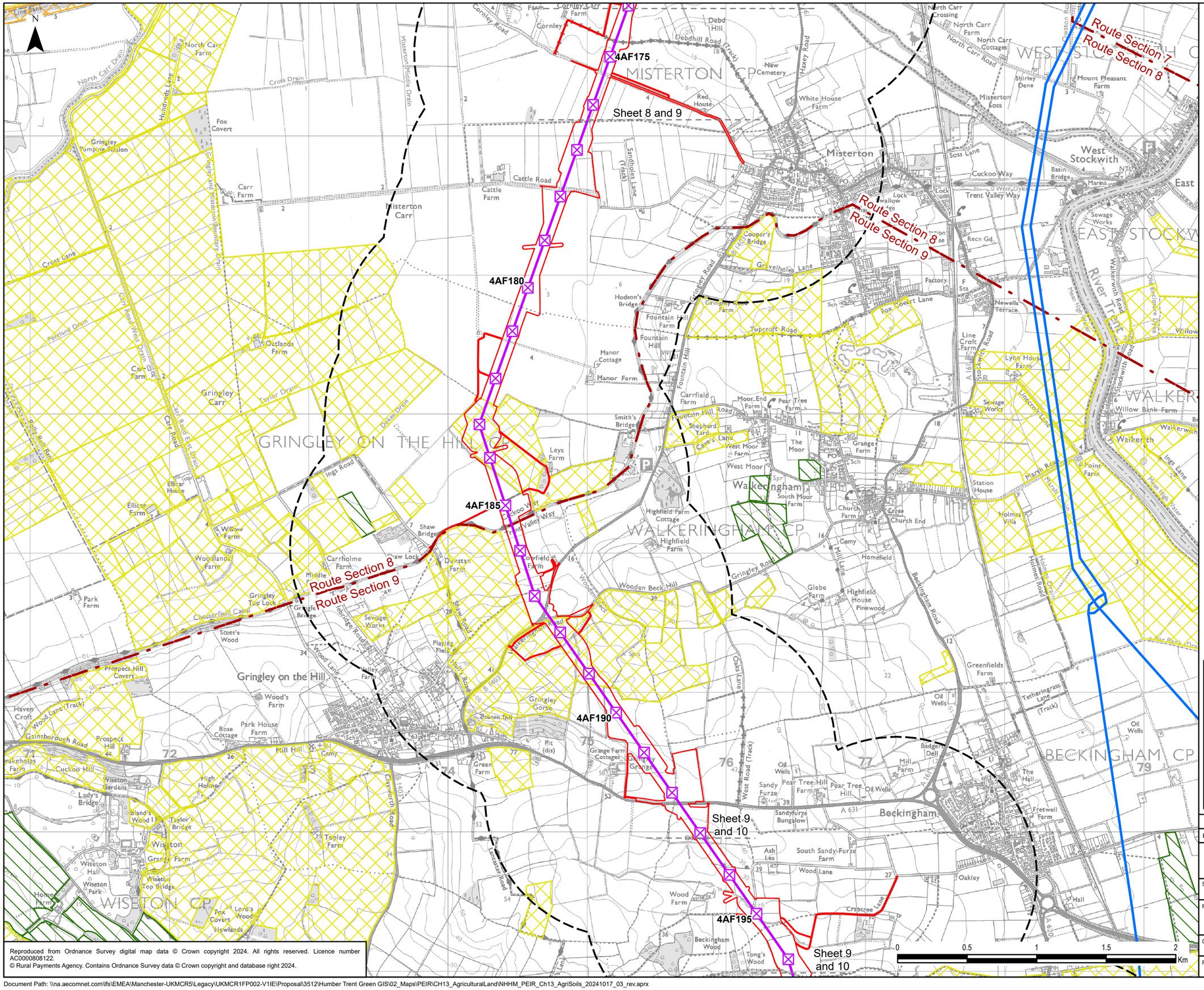

Legend

- Draft Order Limits
- 1 km Study Area
- Route Section

Existing Overhead Line

- 400 kV

Proposed Project Design Details

- Indicative New Overhead Line
- Indicative New Lattice Pylon

Countryside Stewardship Agreement Management Area (England)

- Countryside Stewardship (Higher Tier)
- Countryside Stewardship (Middle Tier)

Environmental Stewardship Agreement (England)

- Entry Level plus Higher Level Stewardship

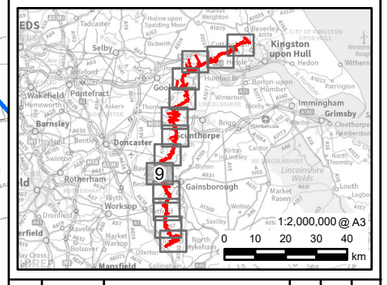

Rev	Date	Description	GIS	Chk	App
0.1	16/12/2024	PEIR	MH	JG	BL

nationalgrid

Scheme: NORTH HUMBER TO HIGH MARNHAM

Figure Title: FIGURE 13.4 - AGRI-ENVIRONMENTAL SCHEMES

Creator:	Date:	Checker:	Date:	Approver:	Date:
MH	16/12/2024	JG	16/12/2024	BL	16/12/2024

Figure Ref:	Scale:	Format:	Sheets:	Rev:
13.4	1:25,000	A3	9 Of 13	0.1

Reproduced from Ordnance Survey digital map data © Crown copyright 2024. All rights reserved. Licence number AC0000808122.
© Rural Payments Agency. Contains Ordnance Survey data © Crown copyright and database right 2024.

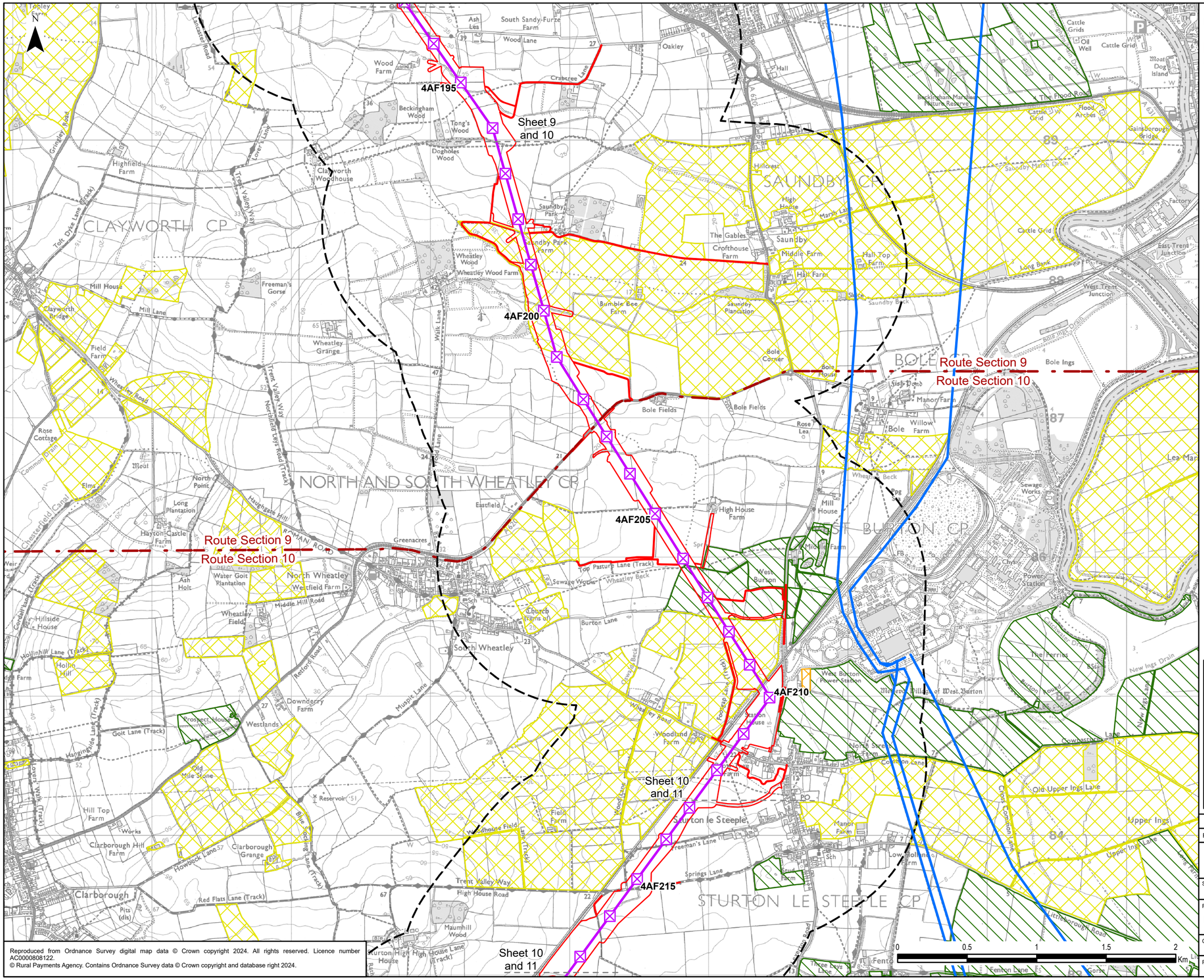
4AF195
4AF200
4AF205
4AF210
4AF215
Sheet 9 and 10
Sheet 10 and 11
Sheet 10 and 11
Route Section 9
Route Section 10
Route Section 9
Route Section 10
CLAYWORTH CP
NORTH AND SOUTH WHEATLEY CP
SAUNDBY CP
BOLE CP
WEST BURTON CP
STURTON LE STEEPLE CP
Tofts Dyke Lane (Track)
Trent Valley Way
Mill Lane
Wheatley Road
Roman Road
Top Pasture Lane (Track)
Burton Lane
Muspit Lane
Goit Lane (Track)
Howbeck Lane
Red Flats Lane (Track)
Springs Lane
Freeman's Lane
Old Upper Ings Lane
Upper Ings Lane
Cow Pasture Lane
Common Lane
Cross Common Lane
Middle Hill Road
Retford Road
Walk Lane
Wood Lane
Crabtree Lane
Wood Lane
Lancaster Road
Grinder Road
Lover's Lane
Hollinhill Lane (Track)
Mangingside Lane (Track)
Lover's Walk (Track)
Blue Scotchman Lane (Track)
Haughgate Hill
Northfield Leys Road (Track)
Chesterfield Canal
Condor Yard (Track)
Three Leys Lane
Fenton Lane
Gorse Lane
Little Borough Road
Bole Ings
Bole Fields
Bole Hill
Bole Corner
Bole House
Bole Ings Drain
Saundby Marsh Drain
Saundby Park
Saundby Park Farm
Saundby Plantation
Saundby Beck
Wheatley Beck
Sewage Works
Sewage Works
Power Station
West Burton Power Station
Marshes Dike
Cottam Drain
New Ings Drain
The Ferries
Gainsborough Bridge
The Flood Road
Backingham Marshes Nature Reserve
Cattle Grids
Oil Well
Cattle Grid
Flood Arches
Moat Dog Island
Factory
East Trent Junction
West Trent Junction
Lea Marsh
Tonley Farm
Ash Lea
South Sandy-Furze Farm
Wood Farm
Beckingham Wood
Tong's Wood
Dogholes Wood
Clayworth Woodhouse
Highfield Farm
Wheatley Wood
Wheatley Wood Farm
Freeman's Gorse
Mill House
Clayworth Bridge
Field Farm
Wheatley Grange
Rose Cottage
Common Drain
Elms
Mount
North Point
Long Plantation
Hayton Castle Farm
Water Goit Plantation
Ash Holt
North Wheatley
Westfield Farm
Wheatley Field
Hillside House
Holme Hill
Prospect House
Old Mile Stone
Reservoir
Hill Top Farm
Works
Clarborough Hill Farm
Clarborough Grange
Clarborough
Pits (dis)
Maumhill Wood
Sturton High House
Eastfield
Greenacres
Church Farm
South Wheatley
Downderry Farm
Westlands
Woodland Farm
Field Farm
Windhouse Field
Sturton le Steeple
Manor Farm
Low Holme Farm
Stud Farm
Hillcrest
High House
The Gables
Croft House Farm
Saundby Middle Farm
Hall Top Farm
Hall Farm
Skyte
Bumble Bee Farm
Hall
Oakley
High House Farm
Mill House
Manor Farm
Fish Pond
Willow Farm
Rose Lea
Wheatley Beck
Mill Farm
West Burton
Station House
North Street Farm
Moat Farm
Sch
PO
Ppg
Chy
FB
Trig Pt
Cattle Grid
Oil Well
Flood Arches
Factory
Sch
Ch
Ppg
Trig Pt
FB
Cattle Grid
Sewage Works
Power Station

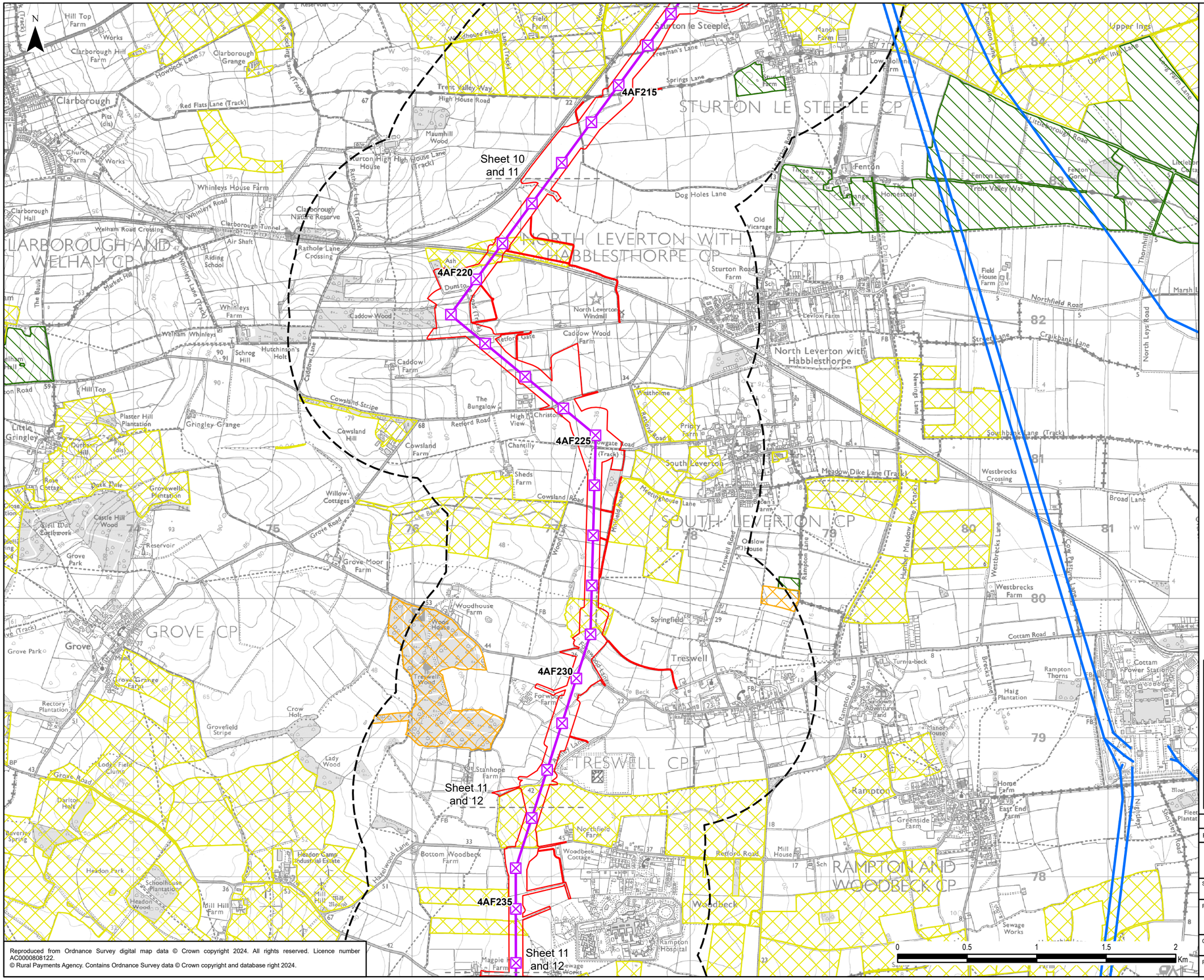

Legend

- Draft Order Limits
- 1 km Study Area

Existing Overhead Line

- 400 kV

Proposed Project Design Details

- Indicative New Overhead Line
- Indicative New Lattice Pylon

Countryside Stewardship Agreement Management Area (England)

- Countryside Stewardship (Higher Tier)
- Countryside Stewardship (Middle Tier)

Environmental Stewardship Agreement (England)

- Entry Level plus Higher Level Stewardship

Reproduced from Ordnance Survey digital map data © Crown copyright 2024. All rights reserved. Licence number AC0000808122.
© Rural Payments Agency. Contains Ordnance Survey data © Crown copyright and database right 2024.

Rev	Date	Description	GIS	Chk	App
0.1	16/12/2024	PEIR	MH	JG	BL

nationalgrid

Scheme: NORTH HUMBER TO HIGH MARNHAM

Figure Title: FIGURE 13.4 - AGRI-ENVIRONMENTAL SCHEMES

Creator:	Date:	Checker:	Date:	Approver:	Date:
MH	16/12/2024	JG	16/12/2024	BL	16/12/2024

Figure Ref:	Scale:	Format:	Sheets:	Rev:
13.4	1:25,000	A3	11 Of 13	0.1

Document Path: \\na.aecomnet.com\lfs\EMEA\Manchester-UKMCR5\Legacy\UKMCR1FP002-V1IE\Proposal\3512\Humber Trent Green GIS\02_Maps\PEIR\CH13_AgriculturalLand\NHHM_PEIR_Ch13_AgriSoils_20241017_03_rev.aprx

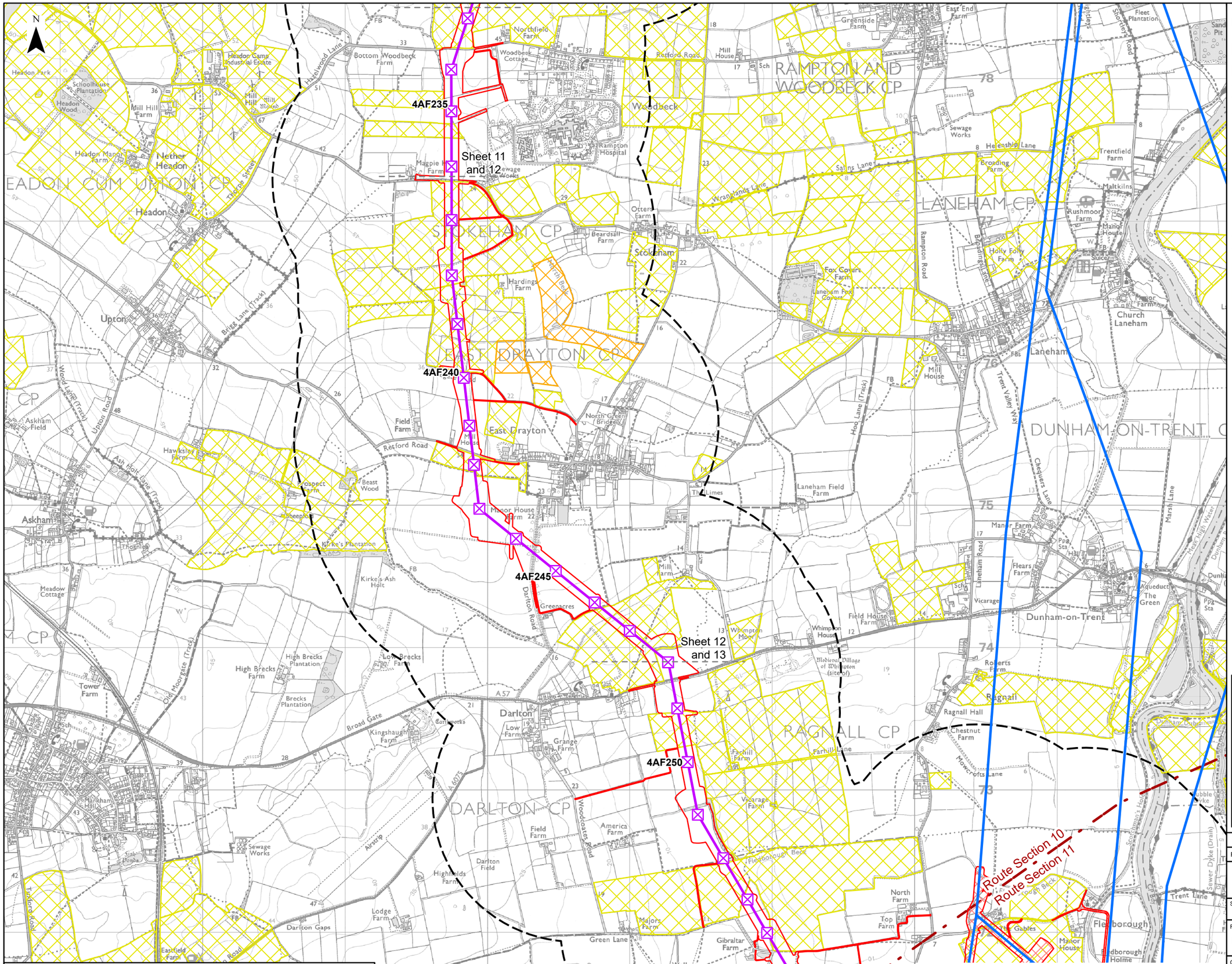

Legend

- Draft Order Limits
- Proposed Substation Works
- 1 km Study Area
- Route Section

Existing Overhead Line

- 400 kV

Proposed Project Design Details

- Indicative New Overhead Line
- Indicative New Lattice Pylon

Countryside Stewardship Agreement Management Area (England)

- Countryside Stewardship (Higher Tier)
- Countryside Stewardship (Middle Tier)

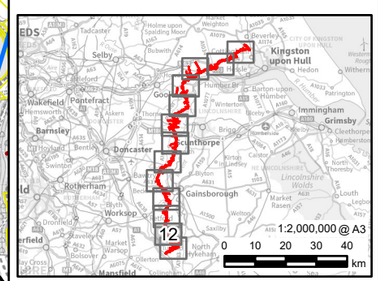

Rev	Date	Description	GIS	Chk	App
0.1	16/12/2024	PEIR	MH	JG	BL

nationalgrid

Scheme: NORTH HUMBER TO HIGH MARNHAM

Figure Title: FIGURE 13.4 - AGRI-ENVIRONMENTAL SCHEMES

Creator:	Date:	Checker:	Date:	Approver:	Date:
MH	16/12/2024	JG	16/12/2024	BL	16/12/2024

Figure Ref:	Scale:	Format:	Sheets:	Rev:
13.4	1:25,000	A3	12 Of 13	0.1

Reproduced from Ordnance Survey digital map data © Crown copyright 2024. All rights reserved. Licence number AC0000808122.
© Rural Payments Agency. Contains Ordnance Survey data © Crown copyright and database right 2024.

Document Path: \\na.aecomnet.com\lfs\EMEA\Manchester-UKMCR5\Legacy\UKMCR1FP002-V1IE\Proposal\3512\Humber Trent Green GIS\02_Maps\PEIR\CH13_AgriculturalLand\NHHM_PEIR_Ch13_AgriSoils_20241017_03_rev.aprx

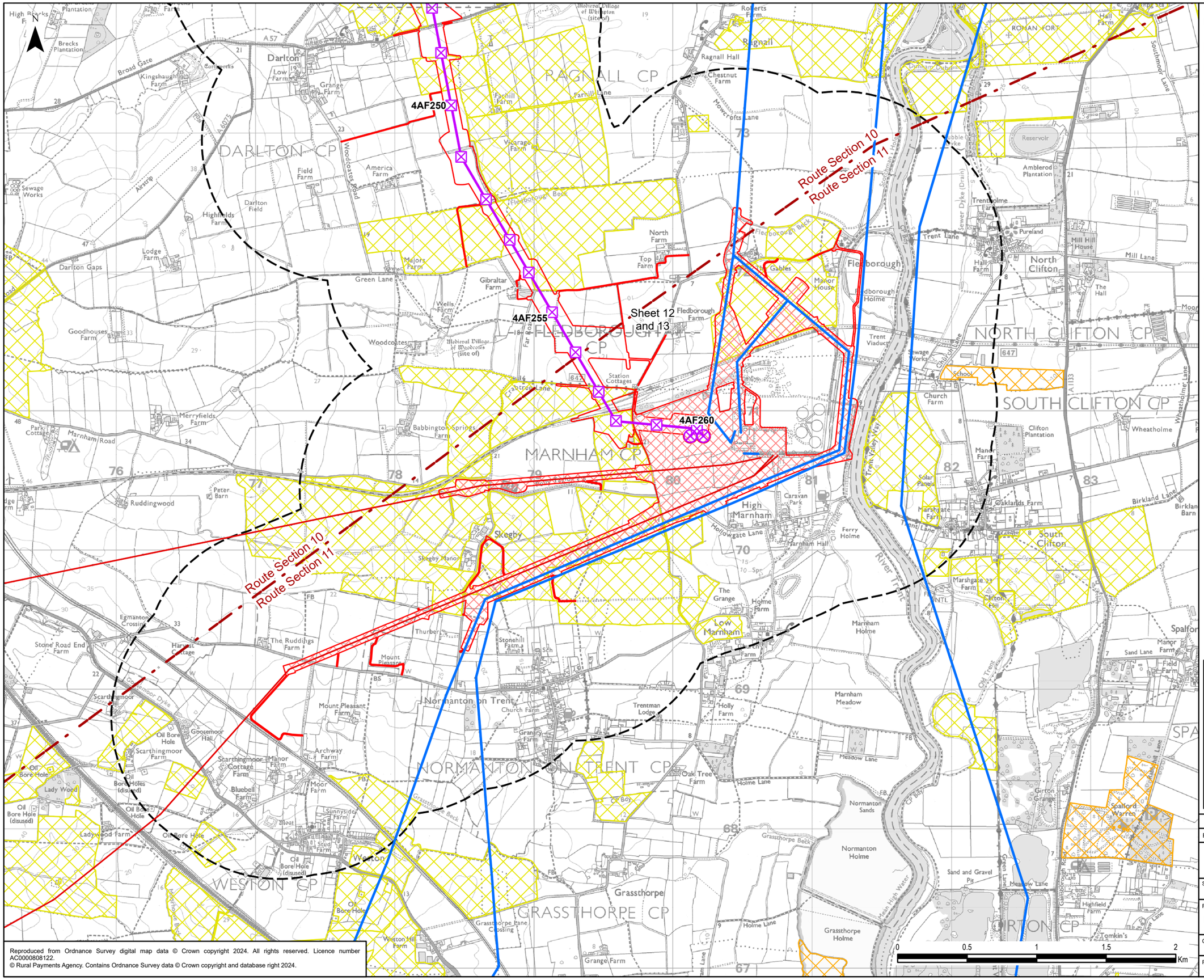

Legend

- Draft Order Limits
- Proposed Substation Works
- 1 km Study Area
- Route Section

Existing Overhead Line

- 275 kV
- 400 kV

Proposed Project Design Details

- Indicative New Overhead Line
- Indicative New Lattice Pylon
- Indicative New Gantry

Countryside Stewardship Agreement Management Area (England)

- Countryside Stewardship (Higher Tier)
- Countryside Stewardship (Middle Tier)

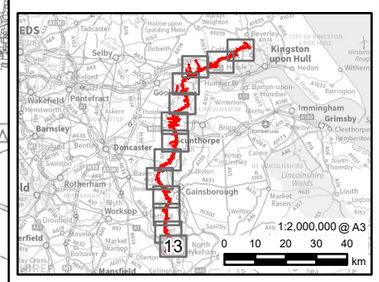

Rev	Date	Description	GIS	Chk	App
0.1	16/12/2024	PEIR	MH	JG	BL

nationalgrid

Scheme: NORTH HUMBER TO HIGH MARNHAM

Figure Title: FIGURE 13.4 - AGRI-ENVIRONMENTAL SCHEMES

Creator:	Date:	Checker:	Date:	Approver:	Date:
MH	16/12/2024	JG	16/12/2024	BL	16/12/2024

Figure Ref:	Scale:	Format:	Sheets:	Rev:
13.4	1:25,000	A3	13 Of 13	0.1

Reproduced from Ordnance Survey digital map data © Crown copyright 2024. All rights reserved. Licence number AC0000808122.
© Rural Payments Agency. Contains Ordnance Survey data © Crown copyright and database right 2024.

Document Path: \\na.aecomnet.com\lfs\EMEA\Manchester-UKMCR5\Legacy\UKMCR1FP002-V1IE\Proposal\3512\Humber Trent Green GIS\02_Maps\PEIR\CH13_AgriculturalLand\NHHM_PEIR_Ch13_AgriSoils_20241017_03_rev.aprx

Legend

- Draft Order Limits
- Proposed Substation Works
- 1 km Study Area
- Route Section

Existing Overhead Line

- 275 kV
- 400 kV

Proposed Project Design Details

- Indicative New Overhead Line
- Indicative New Lattice Pylon
- Indicative New Gantry
- Existing Overhead Line Not Affected
- Existing Lattice Pylon Not Affected

Forestry and Woodland Grant Schemes

- Felling Licence Application
- Woodland Grant Scheme 1
- Woodland Grant Scheme 2
- English Woodland Grant Scheme

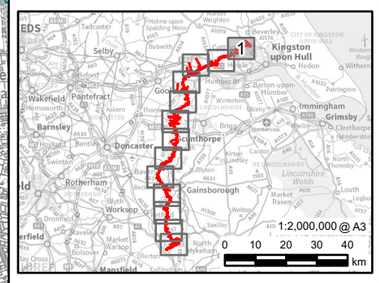

Rev	Date	Description	GIS	Chk	App
0.1	16/12/2024	PEIR	MH	JG	BL

nationalgrid

Scheme: NORTH HUMBER TO HIGH MARNHAM

Figure Title: FIGURE 13.5 - FORESTRY AND WOODLAND GRANT SCHEMES

Creator:	Date:	Checker:	Date:	Approver:	Date:
MH	16/12/2024	JG	16/12/2024	BL	16/12/2024

Figure Ref:	Scale:	Format:	Sheets:	Rev:
13.5	1:25,000	A3	1 Of 13	0.1

Reproduced from Ordnance Survey digital map data © Crown copyright 2024. All rights reserved. Licence number AC0000808122.
© Rural Payments Agency. Contains Ordnance Survey data © Crown copyright and database right 2024.
Contains Forestry Commission information licensed under the Open Government License v3.0.

Document Path: \\na.aecomnet.com\lfs\EMEA\Manchester-UKMCR5\Legacy\UKMCR1FP002-V1IE\Proposal\3512\Humber Trent Green GIS\02_Maps\PEIR\CH13_AgriculturalLand\NHHM_PEIR_Ch13_AgriSoils_20241017_03_rev.aprx

Legend

- Draft Order Limits
- 1 km Study Area
- Route Section

Proposed Project Design Details

- Indicative New Overhead Line
- Indicative New Lattice Pylon
- Existing Overhead Line Not Affected
- Existing Overhead Line to be Reconductored
- Existing Overhead Line to be Dismantled
- Existing Lattice Pylon Not Affected
- Existing Lattice Pylon To Be Modified
- Existing Lattice Pylon To Be Removed

Forestry and Woodland Grant Schemes

- Felling Licence Application
- Woodland Grant Scheme 1
- Woodland Grant Scheme 2
- Woodland Grant Scheme 3
- English Woodland Grant Scheme

4AF25 4ZQ90 4AF30 4ZQ85 4AF35 4ZQ80 4ZQ75 4ZQ75 4ZQ70 4ZQ70

Route Section 2 Route Section 3

Sheet 1 and 2 Sheet 2 and 3

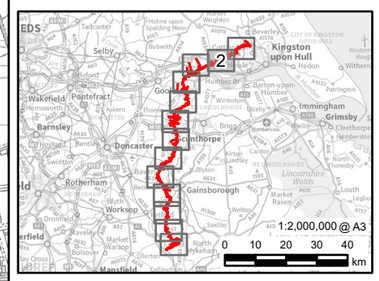

0 0.5 1 1.5 2 Km

Reproduced from Ordnance Survey digital map data © Crown copyright 2024. All rights reserved. Licence number AC0000808122.
© Rural Payments Agency. Contains Ordnance Survey data © Crown copyright and database right 2024.
Contains Forestry Commission information licensed under the Open Government License v3.0.

Rev	Date	Description	GIS	Chk	App
0.1	16/12/2024	PEIR	MH	JG	BL

nationalgrid

Scheme: NORTH HUMBER TO HIGH MARNHAM

Figure Title: FIGURE 13.5 - FORESTRY AND WOODLAND GRANT SCHEMES

Creator:	Date:	Checker:	Date:	Approver:	Date:
MH	16/12/2024	JG	16/12/2024	BL	16/12/2024

Figure Ref:	Scale:	Format:	Sheets:	Rev:
13.5	1:25,000	A3	2 Of 13	0.1

Document Path: \\na.aecomnet.com\lfs\EMEA\Manchester-UKMCR5\Legacy\UKMCR1FP002-V1IE\Proposal\3512\Humber Trent Green GIS\02_Maps\PEIR\CH13_AgriculturalLand\NHHM_PEIR_Ch13_AgriSoils_20241017_03_rev.aprx

Legend

- Draft Order Limits
- 1 km Study Area
- Route Section

Proposed Project Design Details

- Indicative New Overhead Line
- Indicative New Lattice Pylon
- Existing Overhead Line Not Affected
- Existing Overhead Line to be Dismantled
- Existing Lattice Pylon Not Affected
- Existing Lattice Pylon To Be Modified
- Existing Lattice Pylon To Be Removed

Forestry and Woodland Grant Schemes

- Felling Licence Application
- Woodland Grant Scheme 1
- Woodland Grant Scheme 2

4AF50
4ZQ065
4ZQ65
4AF55
4ZQ60
4AF60
4ZQ55
4AF65
4ZQ50

Sheet 2 and 3

Sheet 3 and 4

Route Section 3
Route Section 4

GILBERDYKE CP
NEWPORT CP
BLACKTOFT CP
BROOMFLEET CP
Walling Fen
Cave Common

0 0.5 1 1.5 2 Km

1:2,000,000 @ A3
0 10 20 30 40 km

Rev	Date	Description			
0.1	16/12/2024	PEIR	MH	JG	BL

nationalgrid

Scheme: NORTH HUMBER TO HIGH MARNHAM

Figure Title: FIGURE 13.5 - FORESTRY AND WOODLAND GRANT SCHEMES

Creator:	Date:	Checker:	Date:	Approver:	Date:
MH	16/12/2024	JG	16/12/2024	BL	16/12/2024

Figure Ref:	Scale:	Format:	Sheets:	Rev:
13.5	1:25,000	A3	3 Of 13	0.1

Reproduced from Ordnance Survey digital map data © Crown copyright 2024. All rights reserved. Licence number AC0000808122.
© Rural Payments Agency. Contains Ordnance Survey data © Crown copyright and database right 2024.
Contains Forestry Commission information licensed under the Open Government License v3.0.

Document Path: \\na.aecomnet.com\lfs\EMEA\Manchester-UKMCR5\Legacy\UKMCR1FP002-V1IE\Proposal\3512\Humber Trent Green GIS\02_Maps\PEIR\CH13_AgriculturalLand\NHHM_PEIR_Ch13_AgriSoils_20241017_03_rev.aprx

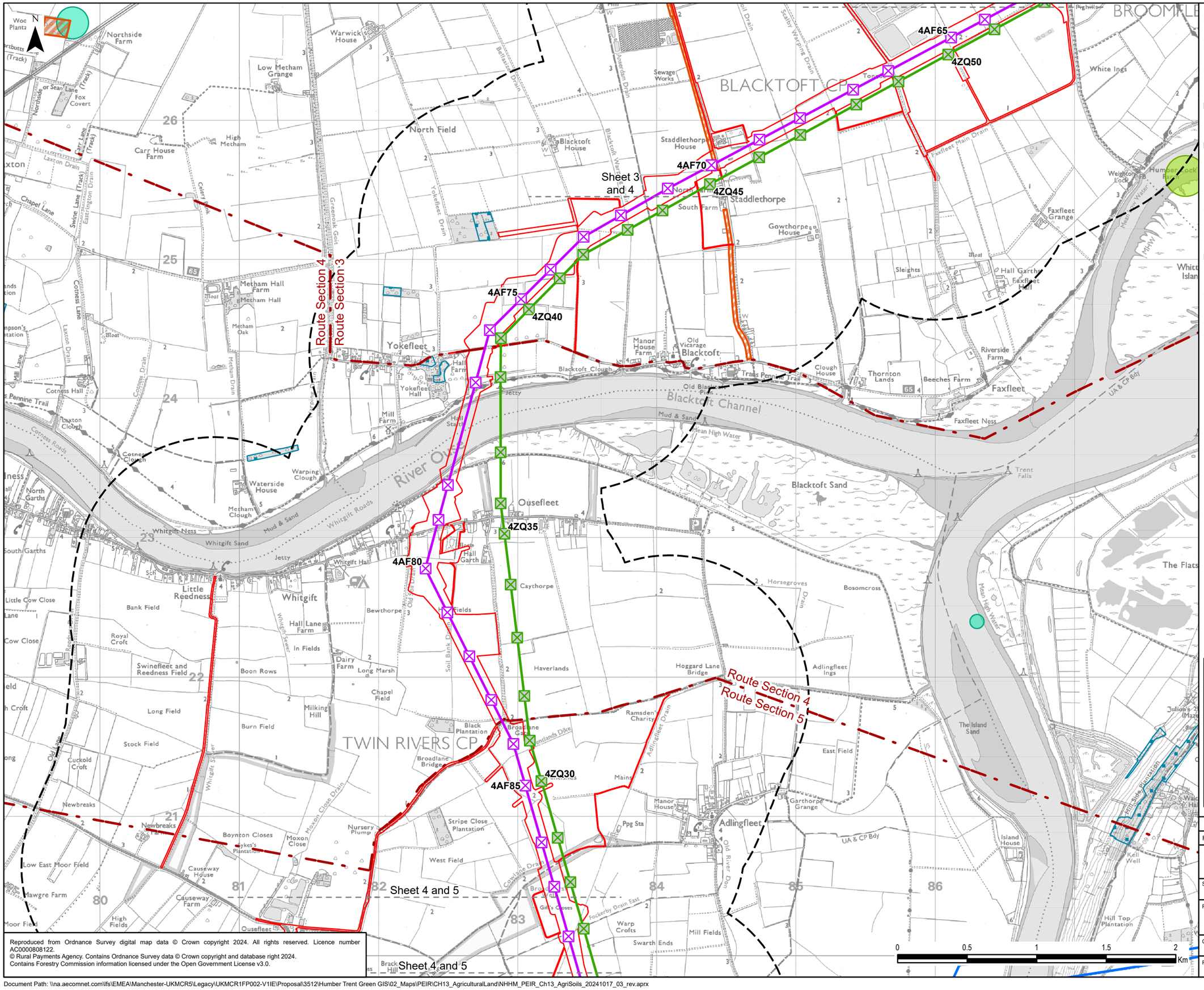

Legend

- Draft Order Limits
- 1 km Study Area
- Route Section

Existing Overhead Line
- 400 kV

Proposed Project Design Details
- Indicative New Overhead Line
- Indicative New Lattice Pylon
- Existing Overhead Line Not Affected
- Existing Lattice Pylon Not Affected

Forestry and Woodland Grant Schemes
- Felling Licence Application
- Woodland Grant Scheme 1
- Woodland Grant Scheme 2
- English Woodland Grant Scheme

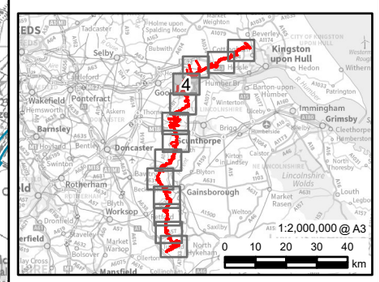

Rev	Date	Description	GIS	Chk	App
0.1	16/12/2024	PEIR	MH	JG	BL

nationalgrid

Scheme: NORTH HUMBER TO HIGH MARNHAM

Figure Title: FIGURE 13.5 - FORESTRY AND WOODLAND GRANT SCHEMES

Creator:	Date:	Checker:	Date:	Approver:	Date:
MH	16/12/2024	JG	16/12/2024	BL	16/12/2024

Figure Ref:	Scale:	Format:	Sheets:	Rev:
13.5	1:25,000	A3	4 Of 13	0.1

Reproduced from Ordnance Survey digital map data © Crown copyright 2024. All rights reserved. Licence number AC0000808122.
© Rural Payments Agency. Contains Ordnance Survey data © Crown copyright and database right 2024.
Contains Forestry Commission information licensed under the Open Government License v3.0.

Document Path: \\na.aecomnet.com\lfs\EMEA\Manchester-UKMCR5\Legacy\UKMCR1FP002-V1IE\Proposal\3512\Humber Trent Green GIS\02_Maps\PEIR\CH13_AgriculturalLand\NHHM_PEIR_Ch13_AgriSoils_20241017_03_rev.aprx

Sheet 4 and 5

Route Section 5
Route Section 6

Sheet 5 and 6

4AF90
4ZQ25
4AF95
4ZQ20
4AF100
4ZQ15
4AF105
4AF110
4ZQ10

GARTHORPE AND FOCKERBY CP
LUDDINGTON AND HAILDENBY CP
AMCOTTS CP
EASTOFT CP

Legend

- Draft Order Limits
- 1 km Study Area
- Route Section

Existing Overhead Line
- 400 kV

Proposed Project Design Details
- Indicative New Overhead Line
- Indicative New Lattice Pylon
- Existing Overhead Line Not Affected
- Existing Lattice Pylon Not Affected

Forestry and Woodland Grant Schemes
- Felling Licence Application
- Woodland Grant Scheme 1
- Woodland Grant Scheme 2
- Woodland Grant Scheme 3
- English Woodland Grant Scheme

1:2,000,000 @ A3
0 10 20 30 40 km

0 0.5 1 1.5 2 Km

Reproduced from Ordnance Survey digital map data © Crown copyright 2024. All rights reserved. Licence number AC0000808122.
© Rural Payments Agency. Contains Ordnance Survey data © Crown copyright and database right 2024.
Contains Forestry Commission information licensed under the Open Government License v3.0.

Rev	Date	Description	GIS	Chk	App
0.1	16/12/2024	PEIR	MH	JG	BL

nationalgrid

Scheme: NORTH HUMBER TO HIGH MARNHAM

Figure Title: FIGURE 13.5 - FORESTRY AND WOODLAND GRANT SCHEMES

Creator:	Date:	Checker:	Date:	Approver:	Date:
MH	16/12/2024	JG	16/12/2024	BL	16/12/2024

Figure Ref:	Scale:	Format:	Sheets:	Rev:
13.5	1:25,000	A3	5 Of 13	0.1

Document Path: \\na.aecomnet.com\lfs\EMEA\Manchester-UKMCR5\Legacy\UKMCR1FP002-V1IE\Proposal\3512\Humber Trent Green GIS\02_Maps\PEIR\CH13_AgriculturalLand\NHHM_PEIR_Ch13_AgriSoils_20241017_03_rev.aprx

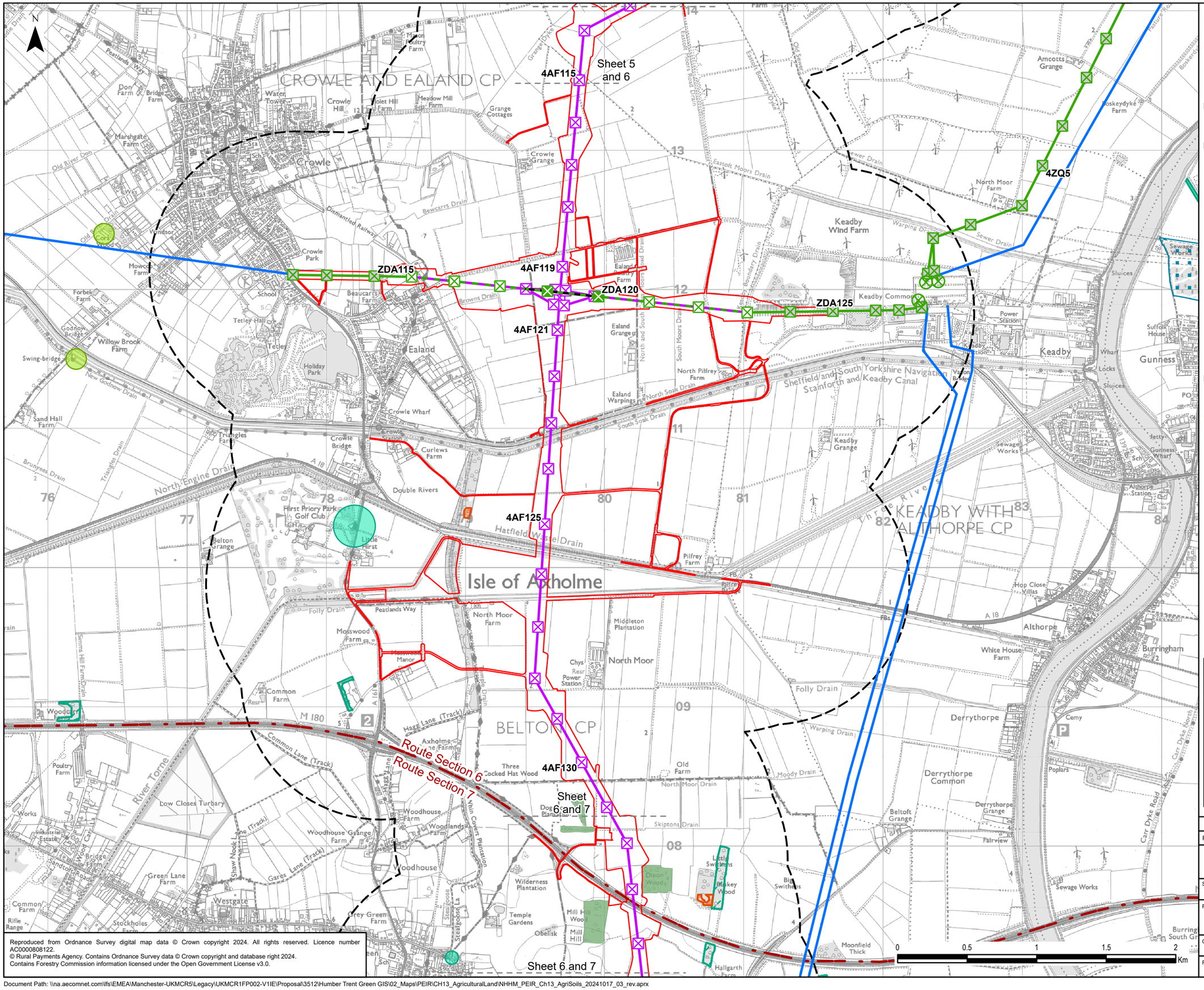

Legend

- Draft Order Limits
- 1 km Study Area
- Route Section

Existing Overhead Line

- 400 kV

Proposed Project Design Details

- Indicative New Overhead Line
- Indicative New Lattice Pylon
- Existing Overhead Line Not Affected
- Existing Overhead Line to be Reconductored
- Existing Overhead Line to be Dismantled
- Existing Lattice Pylon Not Affected
- Existing Lattice Pylon To Be Modified
- Existing Gantry Not Affected
- Existing Lattice Pylon To Be Removed

Forestry and Woodland Grant Schemes

- Felling Licence Application
- Woodland Grant Scheme 1
- Woodland Grant Scheme 2
- Woodland Grant Scheme 3
- English Woodland Grant Scheme

Countryside Stewardship Agreement Management Area (England)

- Woodland Management Plan

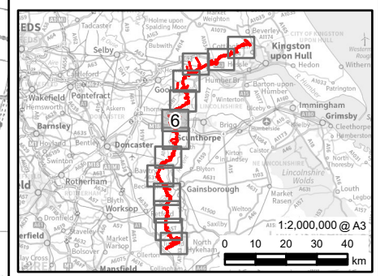

Rev	Date	Description	GIS	Chk	App
0.1	16/12/2024	PEIR	MH	JG	BL

nationalgrid

Scheme: NORTH HUMBER TO HIGH MARNHAM

Figure Title: FIGURE 13.5 - FORESTRY AND WOODLAND GRANT SCHEMES

Creator:	Date:	Checker:	Date:	Approver:	Date:
MH	16/12/2024	JG	16/12/2024	BL	16/12/2024

Figure Ref:	Scale:	Format:	Sheets:	Rev:
13.5	1:25,000	A3	6 Of 13	0.1

Reproduced from Ordnance Survey digital map data © Crown copyright 2024. All rights reserved. Licence number AC0000808122.
© Rural Payments Agency. Contains Ordnance Survey data © Crown copyright and database right 2024.
Contains Forestry Commission information licensed under the Open Government License v3.0.

Document Path: \\na.aecomnet.com\lfs\EMEA\Manchester-UKMCR5\Legacy\UKMCR1FP002-V1IE\Proposal\3512\Humber Trent Green GIS\02_Maps\PEIR\CH13_AgriculturalLand\NHHM_PEIR_Ch13_AgriSoils_20241017_03_rev.aprx

Route Section 6
Route Section 7
Sheet 6 and 7
Sheet 7 and 8
Sheet 7 and 8
4AF135
4AF140
4AF145
4AF150

Legend

- Draft Order Limits
- 1 km Study Area
- Route Section

Existing Overhead Line
- 400 kV

Proposed Project Design Details
- Indicative New Overhead Line
- Indicative New Lattice Pylon

Forestry and Woodland Grant Schemes
- Felling Licence Application
- Woodland Grant Scheme 1
- Woodland Grant Scheme 2
- Woodland Grant Scheme 3
- English Woodland Grant Scheme

Countryside Stewardship Agreement Management Area (England)
- Woodland Management Plan

1:2,000,000 @ A3
0 10 20 30 40 km

0 0.5 1 1.5 2 Km

Reproduced from Ordnance Survey digital map data © Crown copyright 2024. All rights reserved. Licence number AC0000808122.
© Rural Payments Agency. Contains Ordnance Survey data © Crown copyright and database right 2024.
Contains Forestry Commission information licensed under the Open Government License v3.0.

Rev	Date	Description	GIS	Chk	App
0.1	16/12/2024	PEIR	MH	JG	BL

nationalgrid

Scheme: NORTH HUMBER TO HIGH MARNHAM

Figure Title: FIGURE 13.5 - FORESTRY AND WOODLAND GRANT SCHEMES

Creator:	Date:	Checker:	Date:	Approver:	Date:
MH	16/12/2024	JG	16/12/2024	BL	16/12/2024

Figure Ref:	Scale:	Format:	Sheets:	Rev:
13.5	1:25,000	A3	7 Of 13	0.1

Document Path: \\na.aecomnet.com\lfs\EMEA\Manchester-UKMCR5\Legacy\UKMCR1FP002-V1IE\Proposal\3512\Humber Trent Green GIS\02_Maps\PEIR\CH13_AgriculturalLand\NHHM_PEIR_Ch13_AgriSoils_20241017_03_rev.aprx

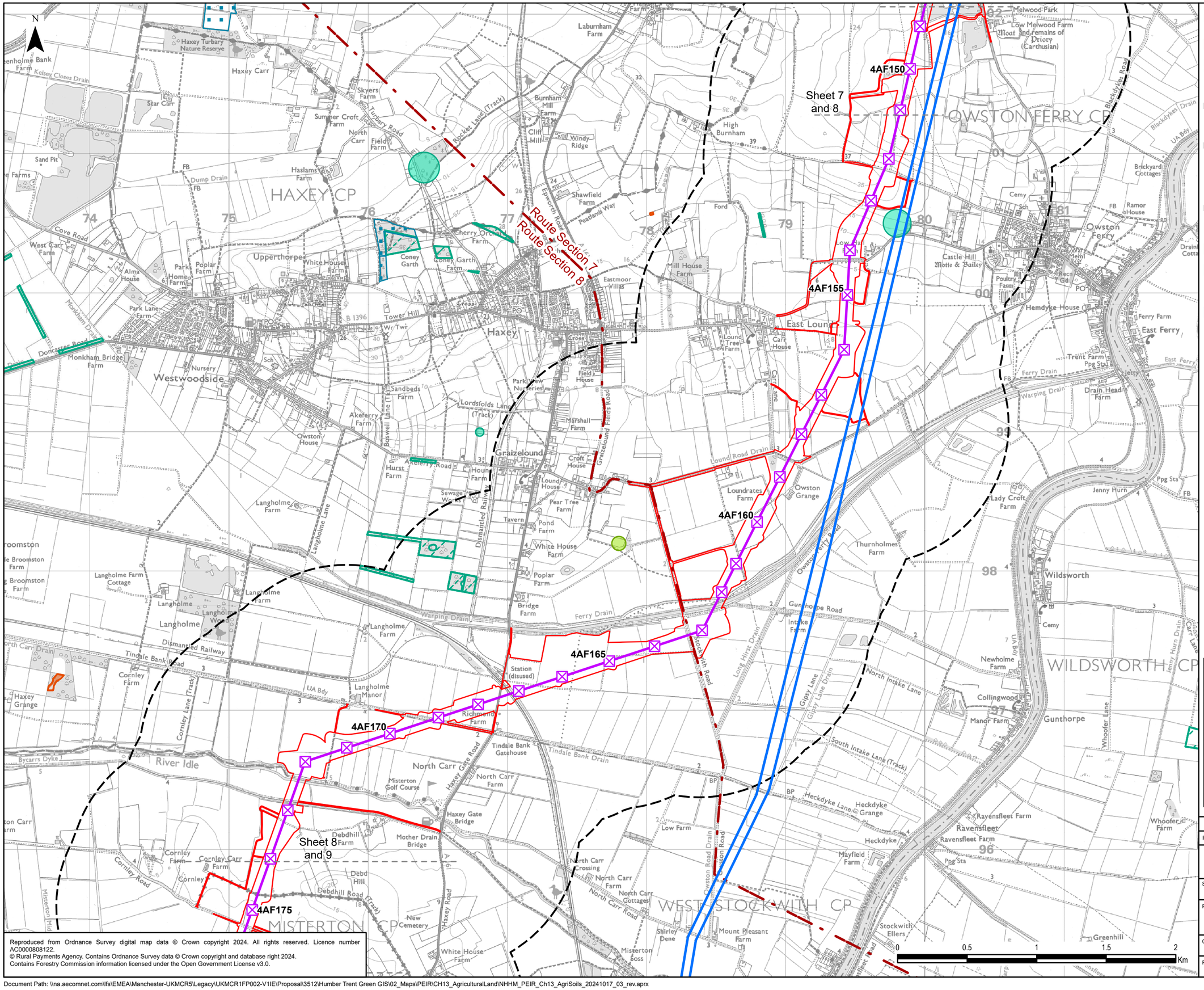

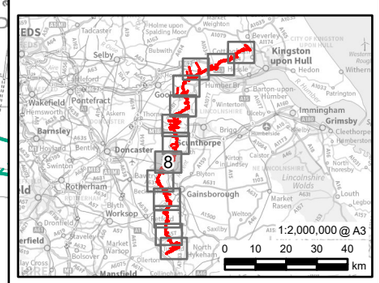

Reproduced from Ordnance Survey digital map data © Crown copyright 2024. All rights reserved. Licence number AC0000808122.
© Rural Payments Agency. Contains Ordnance Survey data © Crown copyright and database right 2024.
Contains Forestry Commission information licensed under the Open Government License v3.0.

Rev	Date	Description	GIS	Chk	App
0.1	16/12/2024	PEIR	MH	JG	BL

nationalgrid

Scheme: NORTH HUMBER TO HIGH MARNHAM

Figure Title: FIGURE 13.5 - FORESTRY AND WOODLAND GRANT SCHEMES

Creator:	Date:	Checker:	Date:	Approver:	Date:
MH	16/12/2024	JG	16/12/2024	BL	16/12/2024

Figure Ref:	Scale:	Format:	Sheets:	Rev:
13.5	1:25,000	A3	8 Of 13	0.1

Document Path: \\na.aecomnet.com\lfs\EMEA\Manchester-UKMCR5\Legacy\UKMCR1FP002-V1IE\Proposal\3512\Humber Trent Green GIS\02_Maps\PEIR\CH13_AgriculturalLand\NHHM_PEIR_Ch13_AgriSoils_20241017_03_rev.aprx

Legend

- Draft Order Limits
- 1 km Study Area
- Route Section

Existing Overhead Line

- 400 kV

Proposed Project Design Details

- Indicative New Overhead Line
- Indicative New Lattice Pylon

Forestry and Woodland Grant Schemes

- Felling Licence Application
- Woodland Grant Scheme 2
- Woodland Grant Scheme 3
- English Woodland Grant Scheme

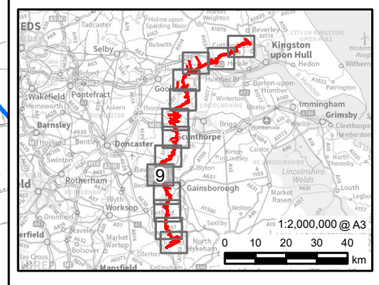

Reproduced from Ordnance Survey digital map data © Crown copyright 2024. All rights reserved. Licence number AC0000808122.
© Rural Payments Agency. Contains Ordnance Survey data © Crown copyright and database right 2024.
Contains Forestry Commission information licensed under the Open Government License v3.0.

Rev	Date	Description	GIS	Chk	App
0.1	16/12/2024	PEIR	MH	JG	BL

nationalgrid

Scheme: NORTH HUMBER TO HIGH MARNHAM

Figure Title: FIGURE 13.5 - FORESTRY AND WOODLAND GRANT SCHEMES

Creator:	Date:	Checker:	Date:	Approver:	Date:
MH	16/12/2024	JG	16/12/2024	BL	16/12/2024

Figure Ref:	Scale:	Format:	Sheets:	Rev:
13.5	1:25,000	A3	9 Of 13	0.1

Document Path: \\na.aecomnet.com\lfs\EMEA\Manchester-UKMCR5\Legacy\UKMCR1FP002-V1IE\Proposal\3512\Humber Trent Green GIS\02_Maps\PEIR\CH13_AgriculturalLand\NHHM_PEIR_Ch13_AgriSoils_20241017_03_rev.aprx

Legend

- Draft Order Limits
- 1 km Study Area
- Route Section

Existing Overhead Line

- 400 kV

Proposed Project Design Details

- Indicative New Overhead Line
- Indicative New Lattice Pylon

Forestry and Woodland Grant Schemes

- Felling Licence Application
- Woodland Grant Scheme 1
- Woodland Grant Scheme 3

4AF195
4AF200
4AF205
4AF210
4AF215

Sheet 9 and 10
Sheet 10 and 11
Sheet 10 and 11

Route Section 9
Route Section 10
Route Section 9
Route Section 10

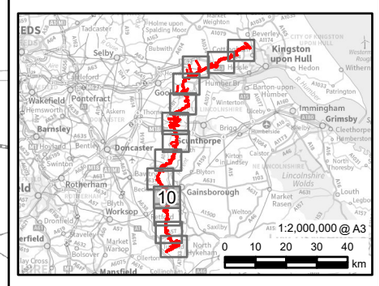

Reproduced from Ordnance Survey digital map data © Crown copyright 2024. All rights reserved. Licence number AC0000808122.
© Rural Payments Agency. Contains Ordnance Survey data © Crown copyright and database right 2024.
Contains Forestry Commission information licensed under the Open Government License v3.0.

Rev	Date	Description	GIS	Chk	App
0.1	16/12/2024	PEIR	MH	JG	BL

nationalgrid

Scheme: NORTH HUMBER TO HIGH MARNHAM

Figure Title: FIGURE 13.5 - FORESTRY AND WOODLAND GRANT SCHEMES

Creator:	Date:	Checker:	Date:	Approver:	Date:
MH	16/12/2024	JG	16/12/2024	BL	16/12/2024

Figure Ref:	Scale:	Format:	Sheets:	Rev:
13.5	1:25,000	A3	10 Of 13	0.1

Document Path: \\na.aecomnet.com\lfs\EMEA\Manchester-UKMCR5\Legacy\UKMCR1FP002-V1IE\Proposal\3512\Humber Trent Green GIS\02_Maps\PEIR\CH13_AgriculturalLand\NHHM_PEIR_Ch13_AgriSoils_20241017_03_rev.aprx

Legend

- Draft Order Limits
- 1 km Study Area

Existing Overhead Line
- 400 kV

Proposed Project Design Details
- Indicative New Overhead Line
- Indicative New Lattice Pylon

Forestry and Woodland Grant Schemes
- Felling Licence Application
- Woodland Grant Scheme 1
- Woodland Grant Scheme 3
- English Woodland Grant Scheme

4AF215
4AF220
4AF225
4AF230
4AF235

Sheet 10 and 11
Sheet 11 and 12
Sheet 11 and 12

CLARBOROUGH AND WELHAM CP
NORTH LEVERTON WITH HABBLESTHORPE CP
STURTON LE STEEPLE CP
SOUTH LEVERTON CP
GROVE CP
TRESWELL CP
RAMPTON AND WOODBECK CP

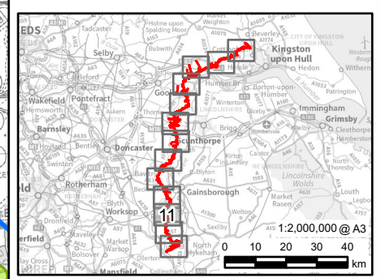

Rev	Date	Description	GIS	Chk	App
0.1	16/12/2024	PEIR	MH	JG	BL

nationalgrid

Scheme: NORTH HUMBER TO HIGH MARNHAM

Figure Title: FIGURE 13.5 - FORESTRY AND WOODLAND GRANT SCHEMES

Creator:	Date:	Checker:	Date:	Approver:	Date:
MH	16/12/2024	JG	16/12/2024	BL	16/12/2024

Figure Ref:	Scale:	Format:	Sheets:	Rev:
13.5	1:25,000	A3	11 Of 13	0.1

Reproduced from Ordnance Survey digital map data © Crown copyright 2024. All rights reserved. Licence number AC0000808122.
© Rural Payments Agency. Contains Ordnance Survey data © Crown copyright and database right 2024.
Contains Forestry Commission information licensed under the Open Government License v3.0.

Document Path: \\na.aecomnet.com\lfs\EMEA\Manchester-UKMCR5\Legacy\UKMCR1FP002-V1IE\Proposal\3512\Humber Trent Green GIS\02_Maps\PEIR\CH13_AgriculturalLand\NHHM_PEIR_Ch13_AgriSoils_20241017_03_rev.aprx

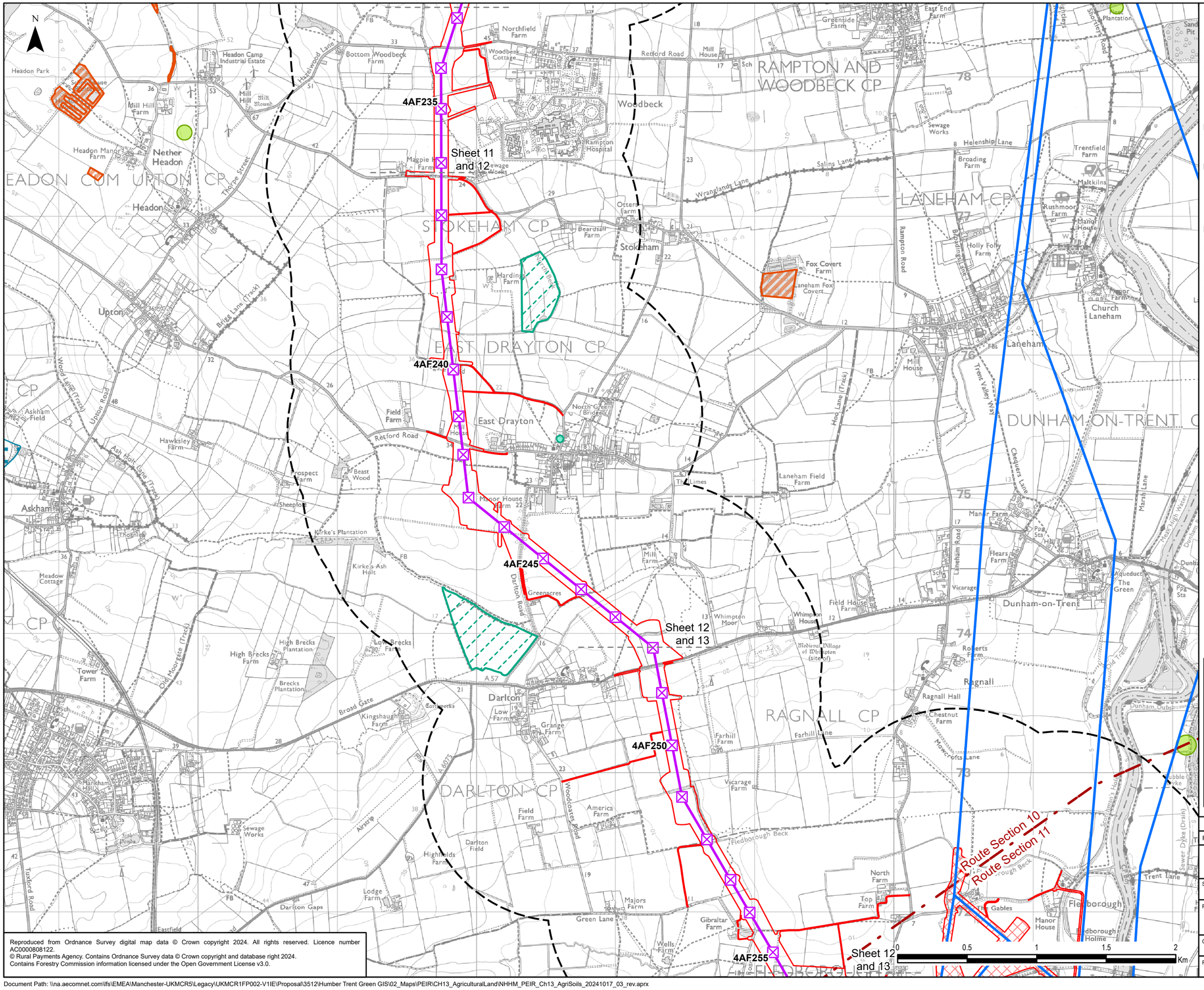

Legend

- Draft Order Limits
- Proposed Substation Works
- 1 km Study Area
- Route Section

Existing Overhead Line

- 400 kV

Proposed Project Design Details

- Indicative New Overhead Line
- Indicative New Lattice Pylon

Forestry and Woodland Grant Schemes

- Felling Licence Application
- Woodland Grant Scheme 1
- Woodland Grant Scheme 2
- Woodland Grant Scheme 3
- English Woodland Grant Scheme

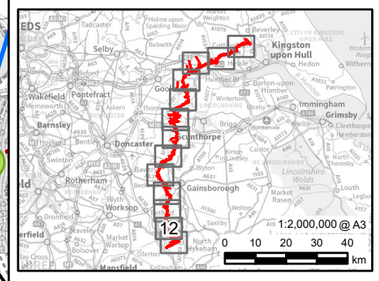

Reproduced from Ordnance Survey digital map data © Crown copyright 2024. All rights reserved. Licence number AC0000808122.
© Rural Payments Agency. Contains Ordnance Survey data © Crown copyright and database right 2024.
Contains Forestry Commission information licensed under the Open Government License v3.0.

Rev	Date	Description	GIS	Chk	App
0.1	16/12/2024	PEIR	MH	JG	BL

nationalgrid

Scheme: NORTH HUMBER TO HIGH MARNHAM

Figure Title: FIGURE 13.5 - FORESTRY AND WOODLAND GRANT SCHEMES

Creator:	Date:	Checker:	Date:	Approver:	Date:
MH	16/12/2024	JG	16/12/2024	BL	16/12/2024

Figure Ref:	Scale:	Format:	Sheets:	Rev:
13.5	1:25,000	A3	12 Of 13	0.1

Document Path: \\na.aecomnet.com\lfs\EMEA\Manchester-UKMCR5\Legacy\UKMCR1FP002-V1IE\Proposal\3512\Humber Trent Green GIS\02_Maps\PEIR\CH13_AgriculturalLand\NHHM_PEIR_Ch13_AgriSoils_20241017_03_rev.aprx

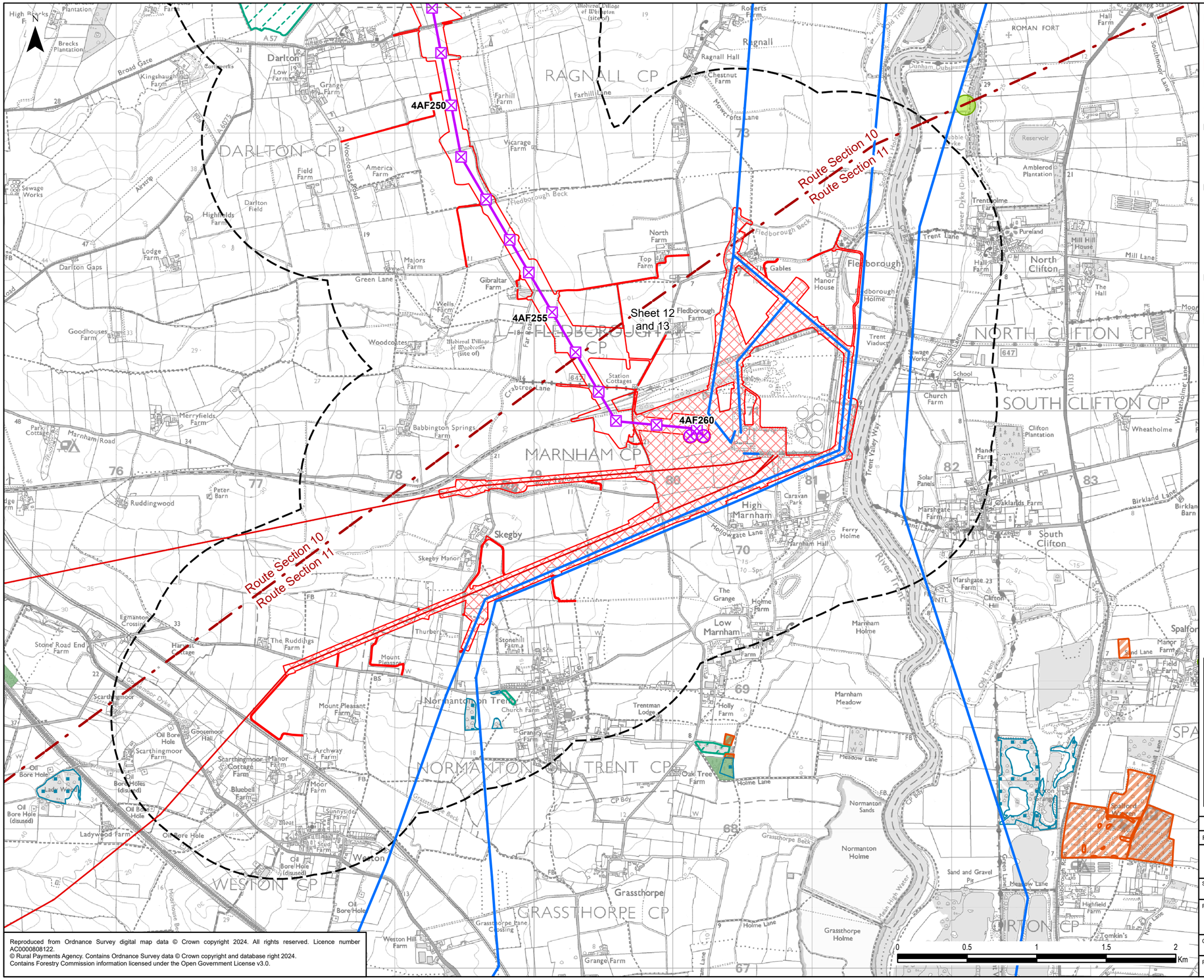

Legend

- Draft Order Limits
- Proposed Substation Works
- 1 km Study Area
- Route Section

Existing Overhead Line

- 275 kV
- 400 kV

Proposed Project Design Details

- Indicative New Overhead Line
- Indicative New Lattice Pylon
- Indicative New Gantry

Forestry and Woodland Grant Schemes

- Felling Licence Application
- Woodland Grant Scheme 1
- Woodland Grant Scheme 3
- English Woodland Grant Scheme

Countryside Stewardship Agreement Management Area (England)

- Woodland Management Plan

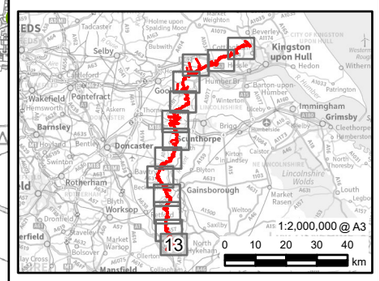

Reproduced from Ordnance Survey digital map data © Crown copyright 2024. All rights reserved. Licence number AC0000808122.
© Rural Payments Agency. Contains Ordnance Survey data © Crown copyright and database right 2024.
Contains Forestry Commission information licensed under the Open Government License v3.0.

Rev.	Date	Description	GIS	Chk	App
0.1	16/12/2024	PEIR	MH	JG	BL

nationalgrid

Scheme: NORTH HUMBER TO HIGH MARNHAM

Figure Title: FIGURE 13.5 - FORESTRY AND WOODLAND GRANT SCHEMES

Creator:	Date:	Checker:	Date:	Approver:	Date:
MH	16/12/2024	JG	16/12/2024	BL	16/12/2024

Figure Ref:	Scale:	Format:	Sheets:	Rev:
13.5	1:25,000	A3	13 Of 13	0.1

Document Path: \\na.aecomnet.com\lfs\EMEA\Manchester-UKMCR5\Legacy\UKMCR1FP002-V1IE\Proposal\3512\Humber Trent Green GIS\02_Maps\PEIR\CH13_AgriculturalLand\NHHM_PEIR_Ch13_AgriSoils_20241017_03_rev.aprx