

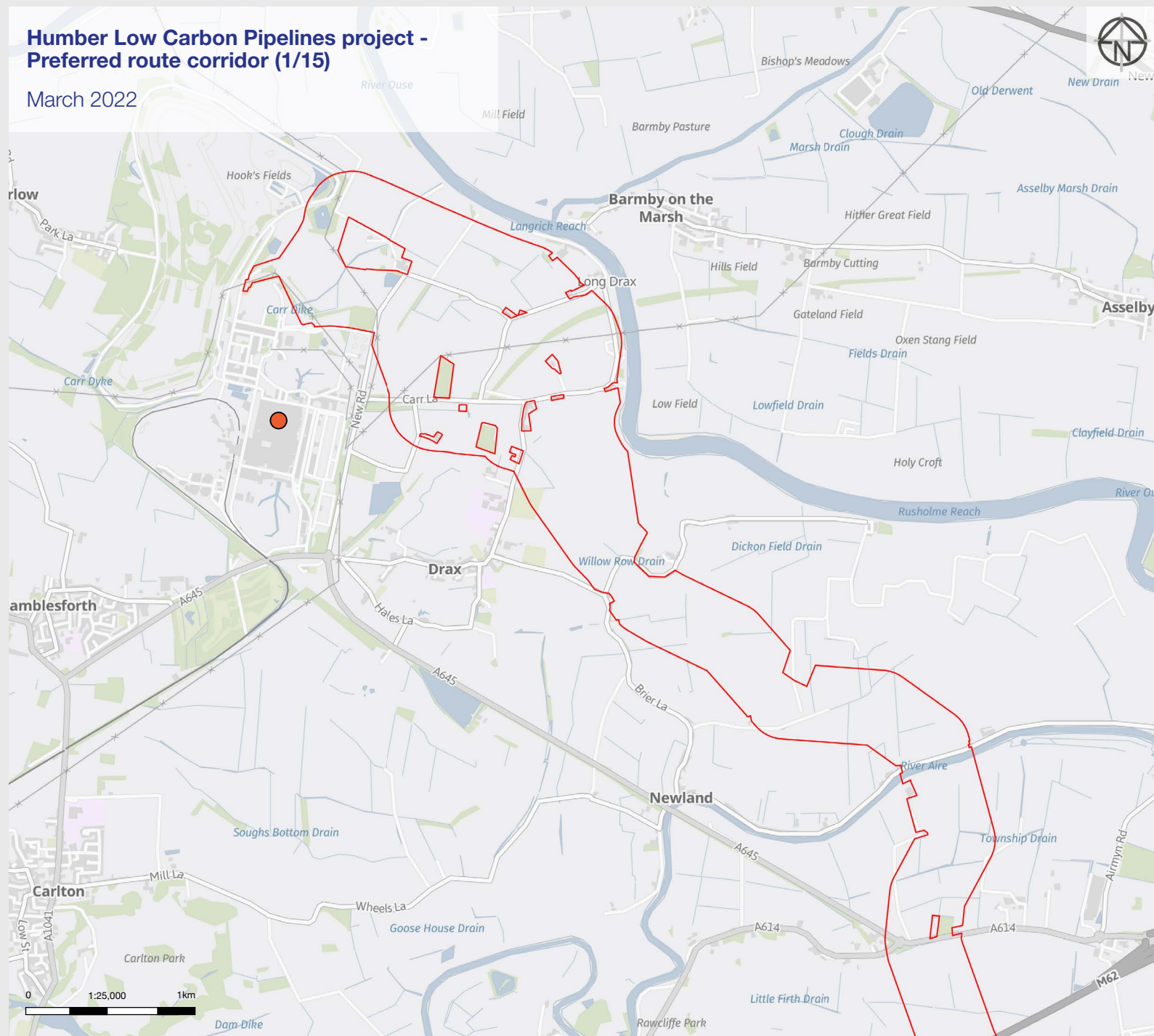
# Humber Low Carbon Pipelines project - Preferred route corridor

March 2022



## Humber Low Carbon Pipelines project - Preferred route corridor (1/15)

March 2022



### Key:

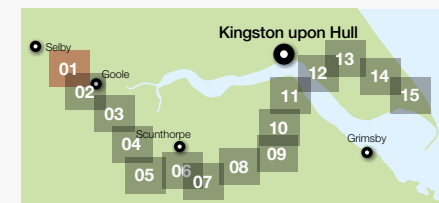
- Preferred route corridor
- Major industrial emitters

This map shows a section of the preferred route corridor for the Humber Low Carbon Pipelines project. This project aims to build an onshore network of underground pipelines to transport captured carbon emissions from local industry to safe and secure storage under the seabed, and enable the switch from fossil fuels to low carbon hydrogen.

The feedback received during public consultation in autumn 2021, together with the latest environmental and technical information has helped to identify this preferred route corridor.

The proposed pipelines are anticipated to be located within this route corridor based on our current plans. This is, however, subject to ongoing landowner and stakeholder engagement along with design work and surveys.

Further consultation on updated proposals will be subject to consultation in summer 2022.



**nationalgrid**

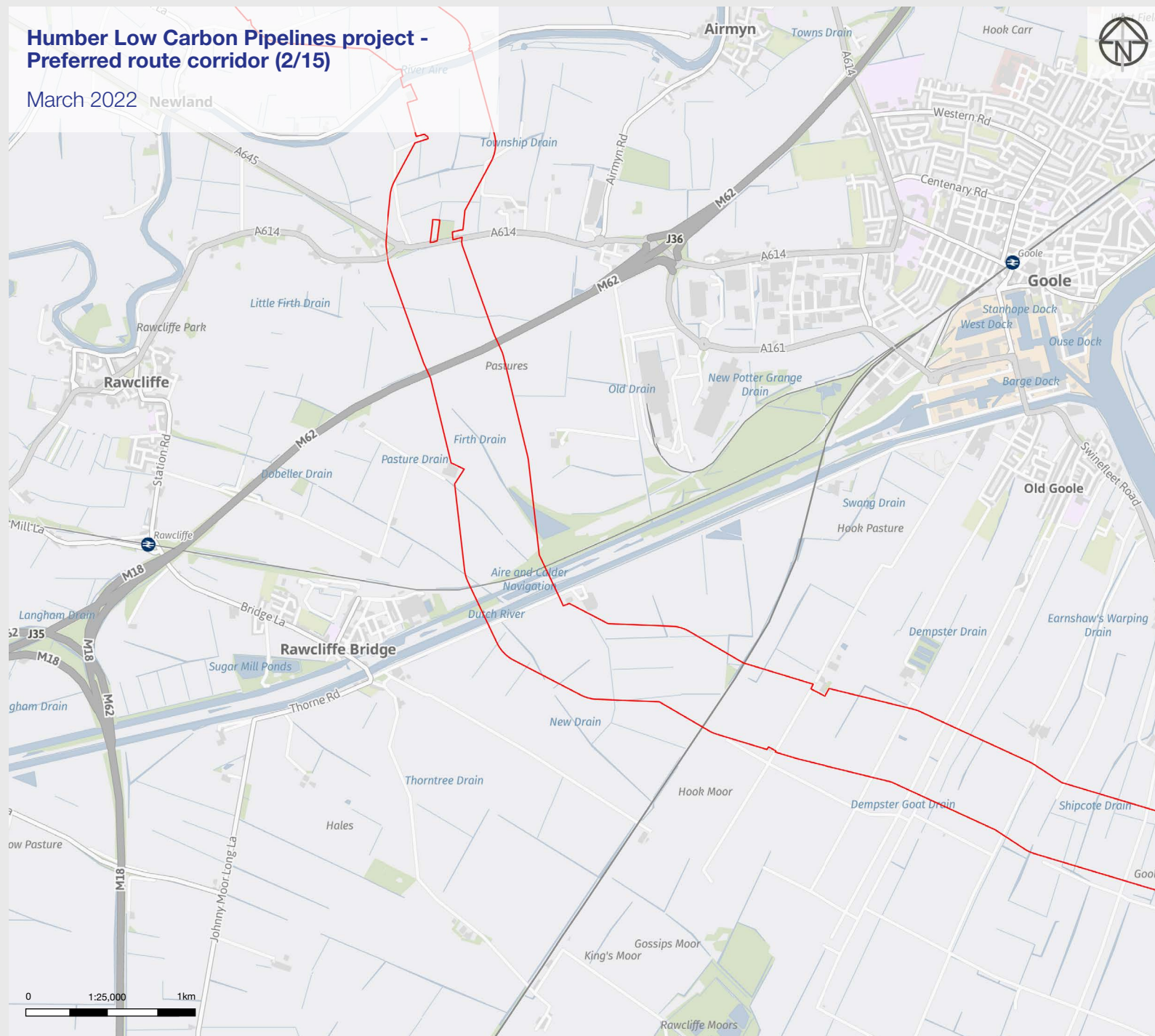
**ARCADIS**

Service Layer Credits: GB Background:  
Contains OS data © Crown Copyright  
and database right 2020.  
Contains data from OS Zoomstack.



# Humber Low Carbon Pipelines project - Preferred route corridor (2/15)

March 2022 Newland



## Key:

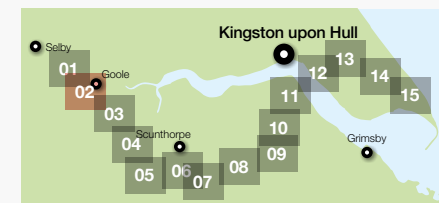
- Preferred route corridor
- Major industrial emitters

This map shows a section of the preferred route corridor for the Humber Low Carbon Pipelines project. This project aims to build an onshore network of underground pipelines to transport captured carbon emissions from local industry to safe and secure storage under the seabed, and enable the switch from fossil fuels to low carbon hydrogen.

The feedback received during public consultation in autumn 2021, together with the latest environmental and technical information has helped to identify this preferred route corridor.

The proposed pipelines are anticipated to be located within this route corridor based on our current plans. This is, however, subject to ongoing landowner and stakeholder engagement along with design work and surveys.

Further consultation on updated proposals will be subject to consultation in summer 2022.



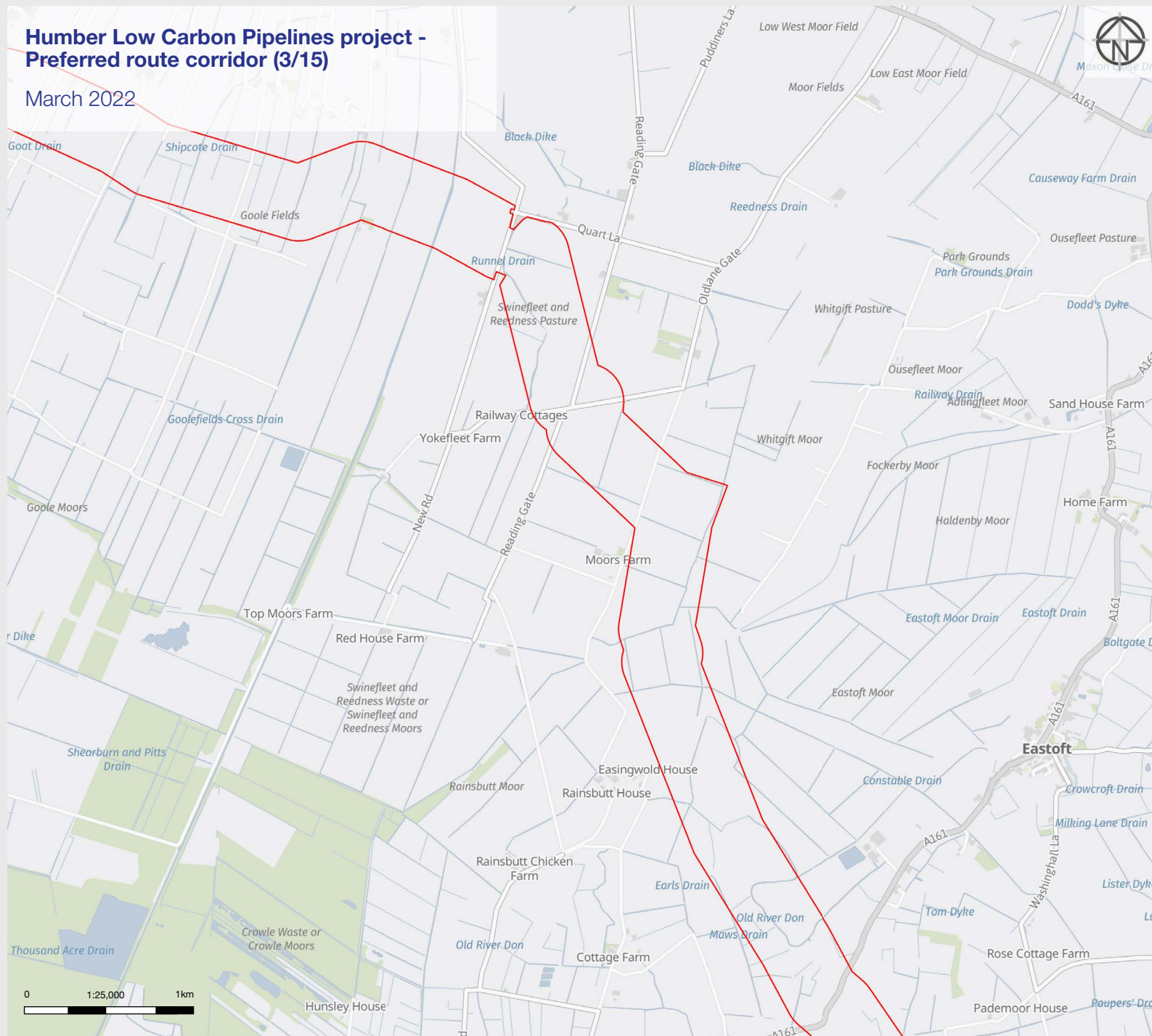
**nationalgrid**

**ARCADIS**

Service Layer Credits: GB Background:  
Contains OS data © Crown Copyright  
and database right 2020.  
Contains data from OS Zoomstack.

## Humber Low Carbon Pipelines project - Preferred route corridor (3/15)

March 2022



### Key:

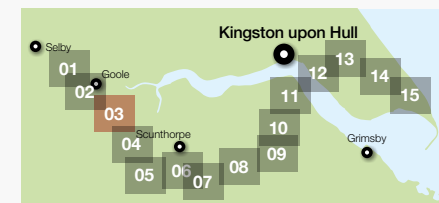
- Preferred route corridor
- Major industrial emitters

This map shows a section of the preferred route corridor for the Humber Low Carbon Pipelines project. This project aims to build an onshore network of underground pipelines to transport captured carbon emissions from local industry to safe and secure storage under the seabed, and enable the switch from fossil fuels to low carbon hydrogen.

The feedback received during public consultation in autumn 2021, together with the latest environmental and technical information has helped to identify this preferred route corridor.

The proposed pipelines are anticipated to be located within this route corridor based on our current plans. This is, however, subject to ongoing landowner and stakeholder engagement along with design work and surveys.

Further consultation on updated proposals will be subject to consultation in summer 2022.



**nationalgrid**

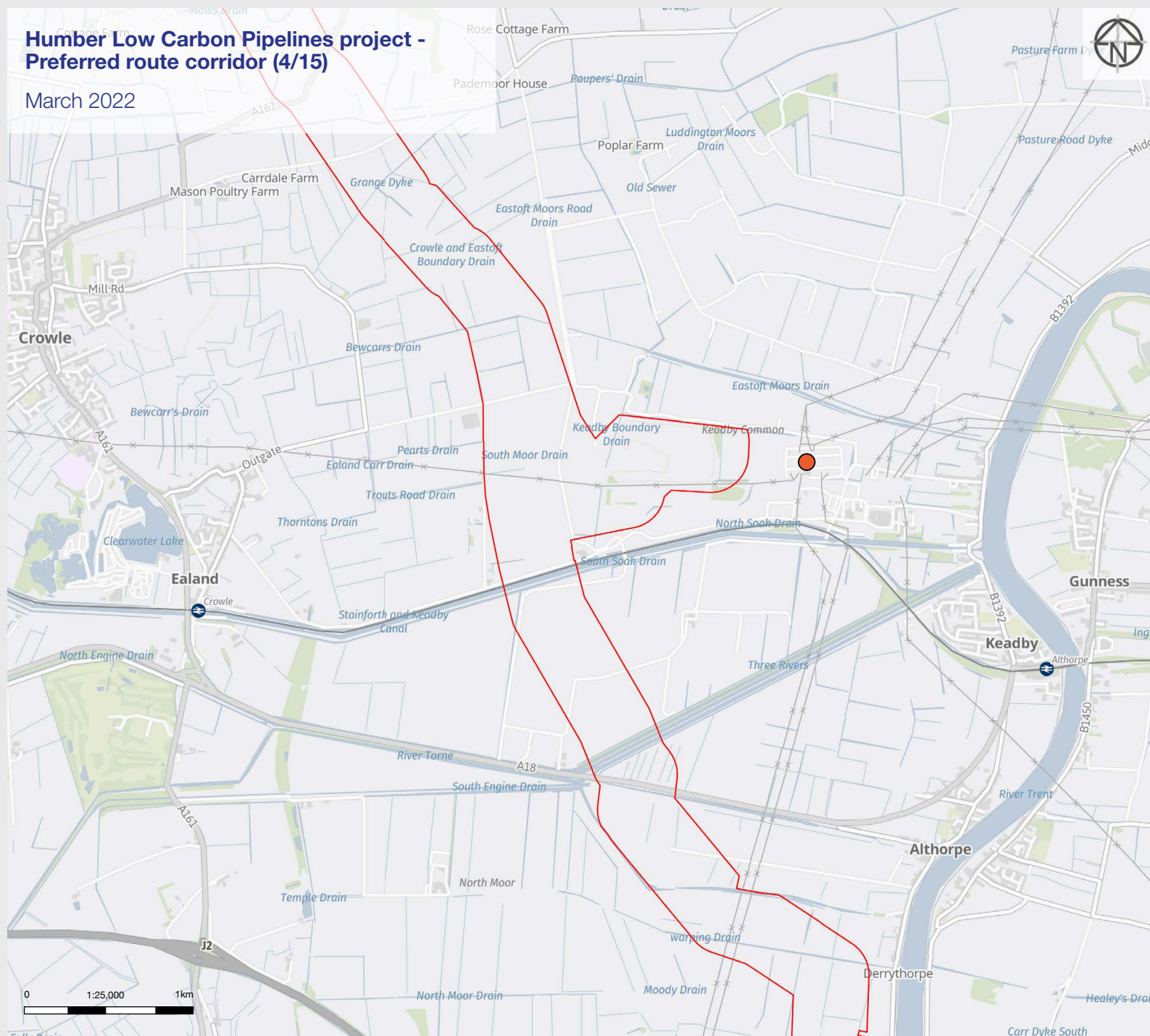
**ARCADIS**

Service Layer Credits: GB Background:  
Contains OS data © Crown Copyright  
and database right 2020.  
Contains data from OS Zoomstack.



# Humber Low Carbon Pipelines project - Preferred route corridor (4/15)

March 2022



## Key:

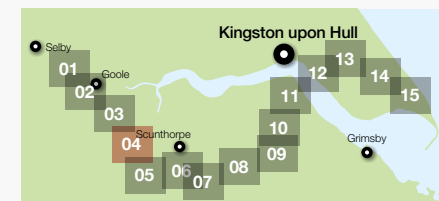
- Preferred route corridor
- Major industrial emitters

This map shows a section of the preferred route corridor for the Humber Low Carbon Pipelines project. This project aims to build an onshore network of underground pipelines to transport captured carbon emissions from local industry to safe and secure storage under the seabed, and enable the switch from fossil fuels to low carbon hydrogen.

The feedback received during public consultation in autumn 2021, together with the latest environmental and technical information has helped to identify this preferred route corridor.

The proposed pipelines are anticipated to be located within this route corridor based on our current plans. This is, however, subject to ongoing landowner and stakeholder engagement along with design work and surveys.

Further consultation on updated proposals will be subject to consultation in summer 2022.



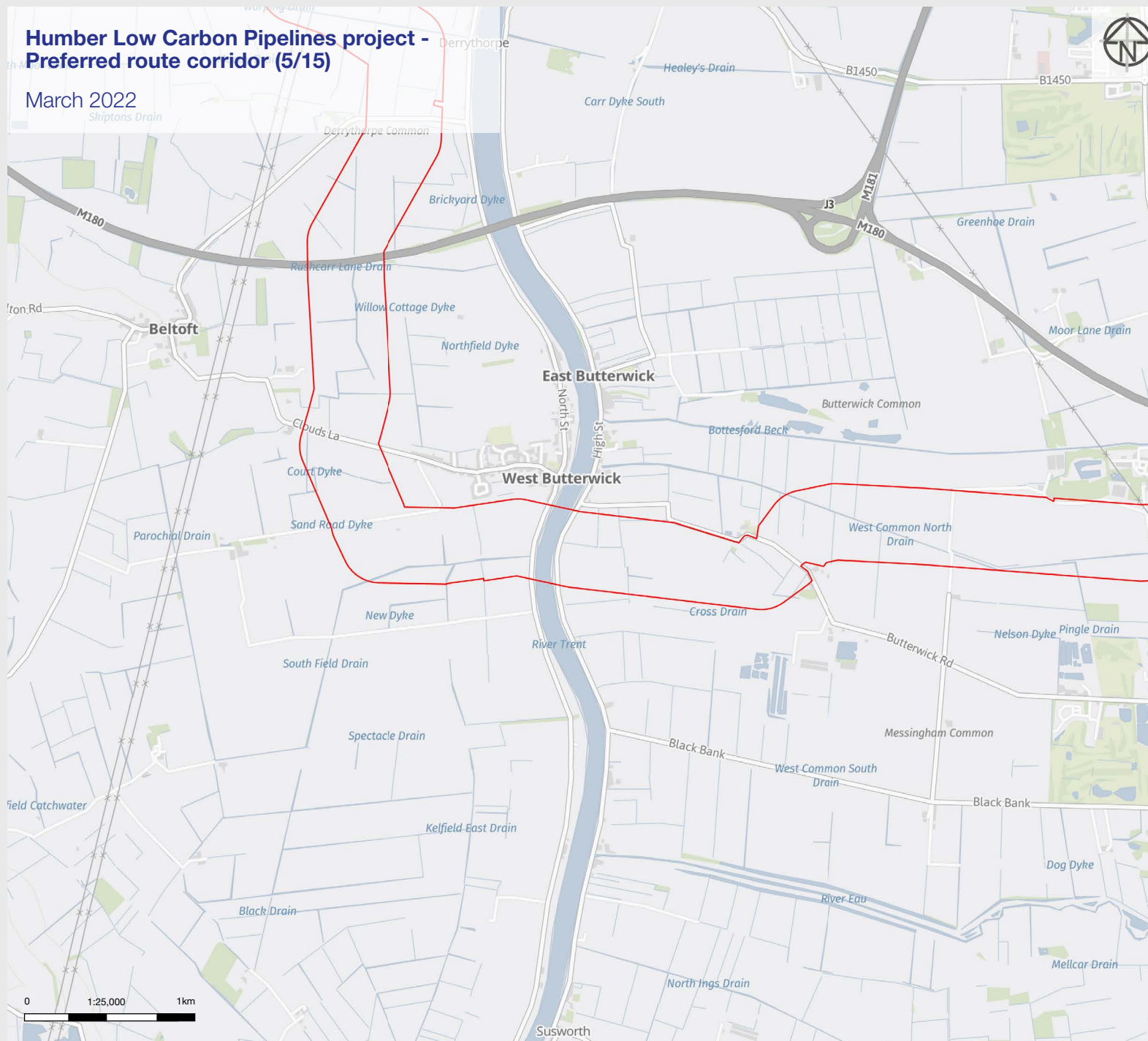
**nationalgrid**

**ARCADIS**

Service Layer Credits: GB Background:  
Contains OS data © Crown Copyright  
and database right 2020.  
Contains data from OS Zoomstack.

## Humber Low Carbon Pipelines project - Preferred route corridor (5/15)

March 2022



### Key:

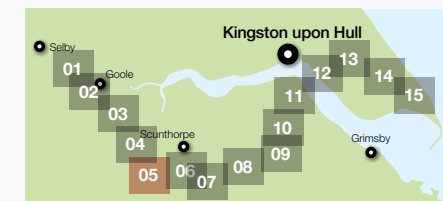
- Preferred route corridor
- Major industrial emitters

This map shows a section of the preferred route corridor for the Humber Low Carbon Pipelines project. This project aims to build an onshore network of underground pipelines to transport captured carbon emissions from local industry to safe and secure storage under the seabed, and enable the switch from fossil fuels to low carbon hydrogen.

The feedback received during public consultation in autumn 2021, together with the latest environmental and technical information has helped to identify this preferred route corridor.

The proposed pipelines are anticipated to be located within this route corridor based on our current plans. This is, however, subject to ongoing landowner and stakeholder engagement along with design work and surveys.

Further consultation on updated proposals will be subject to consultation in summer 2022.



**nationalgrid**

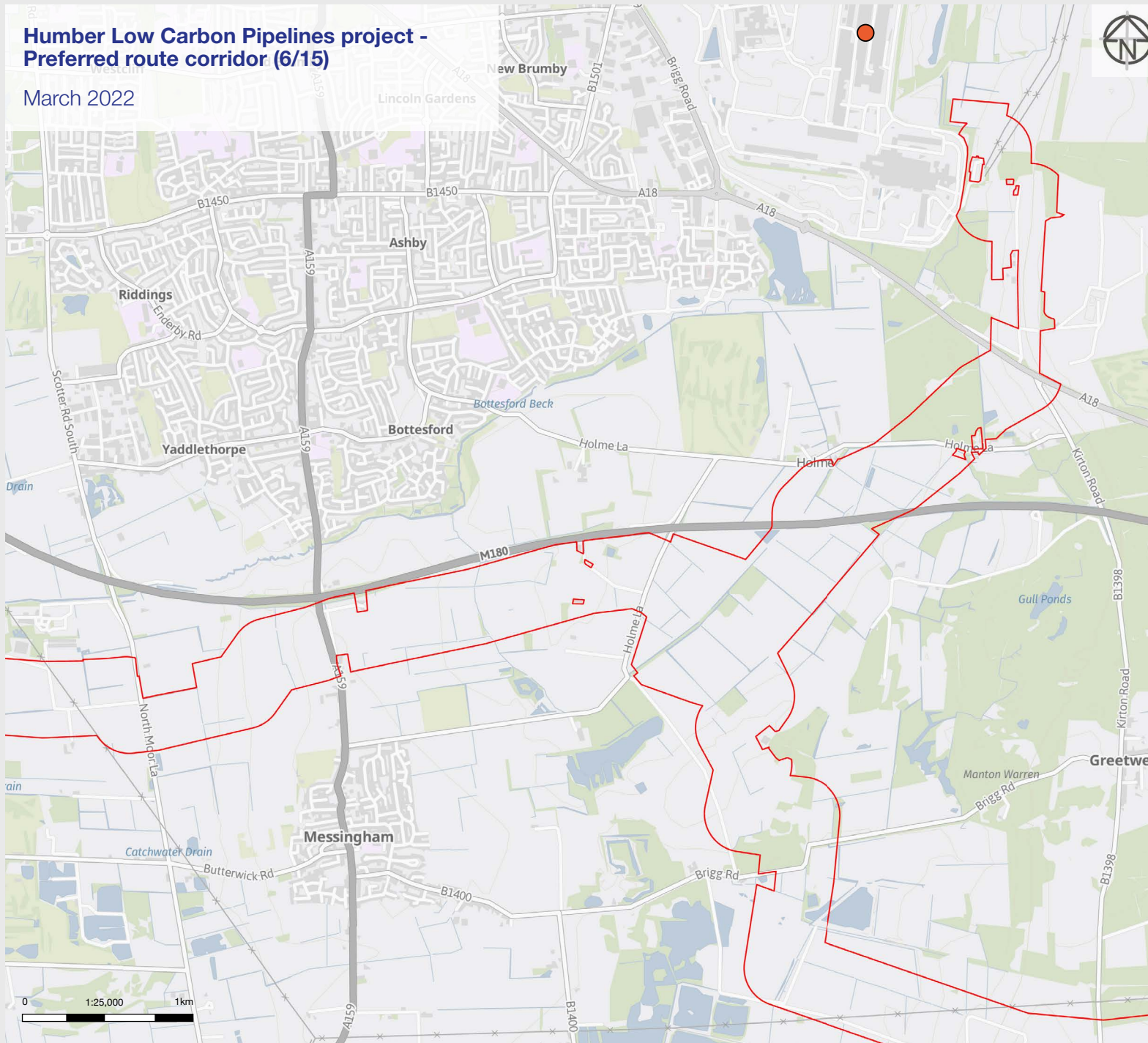
**ARCADIS**

Service Layer Credits: GB Background:  
Contains OS data © Crown Copyright  
and database right 2020.  
Contains data from OS Zoomstack.



## Humber Low Carbon Pipelines project - Preferred route corridor (6/15)

March 2022



### Key:

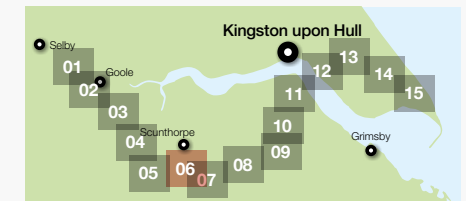
- Preferred route corridor
- Major industrial emitters

This map shows a section of the preferred route corridor for the Humber Low Carbon Pipelines project. This project aims to build an onshore network of underground pipelines to transport captured carbon emissions from local industry to safe and secure storage under the seabed, and enable the switch from fossil fuels to low carbon hydrogen.

The feedback received during public consultation in autumn 2021, together with the latest environmental and technical information has helped to identify this preferred route corridor.

The proposed pipelines are anticipated to be located within this route corridor based on our current plans. This is, however, subject to ongoing landowner and stakeholder engagement along with design work and surveys.

Further consultation on updated proposals will be subject to consultation in summer 2022.



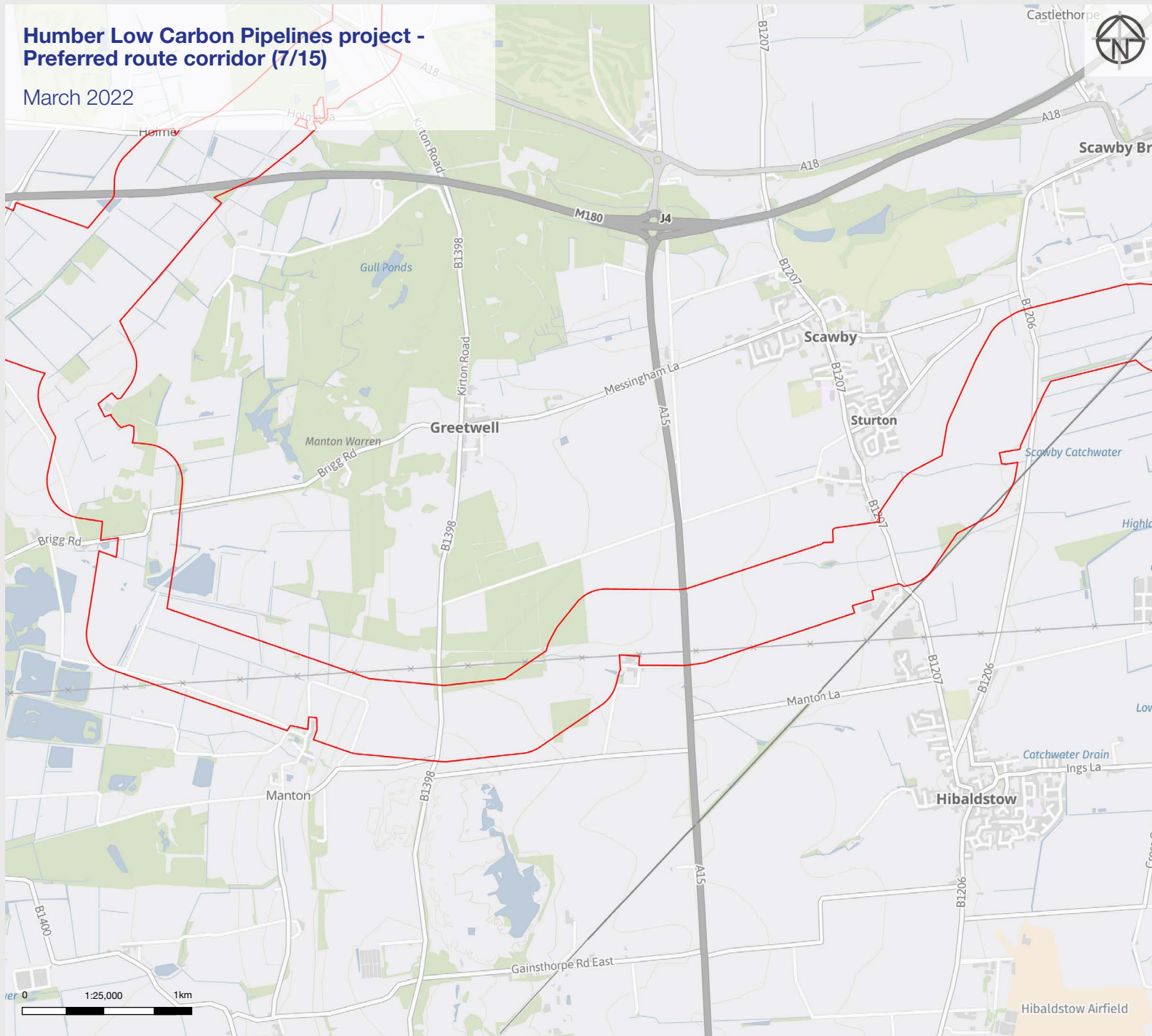
**nationalgrid**

**ARCADIS**

Service Layer Credits: GB Background:  
Contains OS data © Crown Copyright  
and database right 2020.  
Contains data from OS Zoomstack.

# Humber Low Carbon Pipelines project - Preferred route corridor (7/15)

March 2022



## Key:

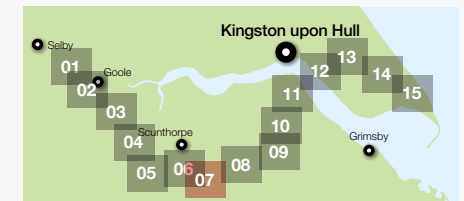
- Preferred route corridor
- Major industrial emitters

This map shows a section of the preferred route corridor for the Humber Low Carbon Pipelines project. This project aims to build an onshore network of underground pipelines to transport captured carbon emissions from local industry to safe and secure storage under the seabed, and enable the switch from fossil fuels to low carbon hydrogen.

The feedback received during public consultation in autumn 2021, together with the latest environmental and technical information has helped to identify this preferred route corridor.

The proposed pipelines are anticipated to be located within this route corridor based on our current plans. This is, however, subject to ongoing landowner and stakeholder engagement along with design work and surveys.

Further consultation on updated proposals will be subject to consultation in summer 2022.



**nationalgrid**

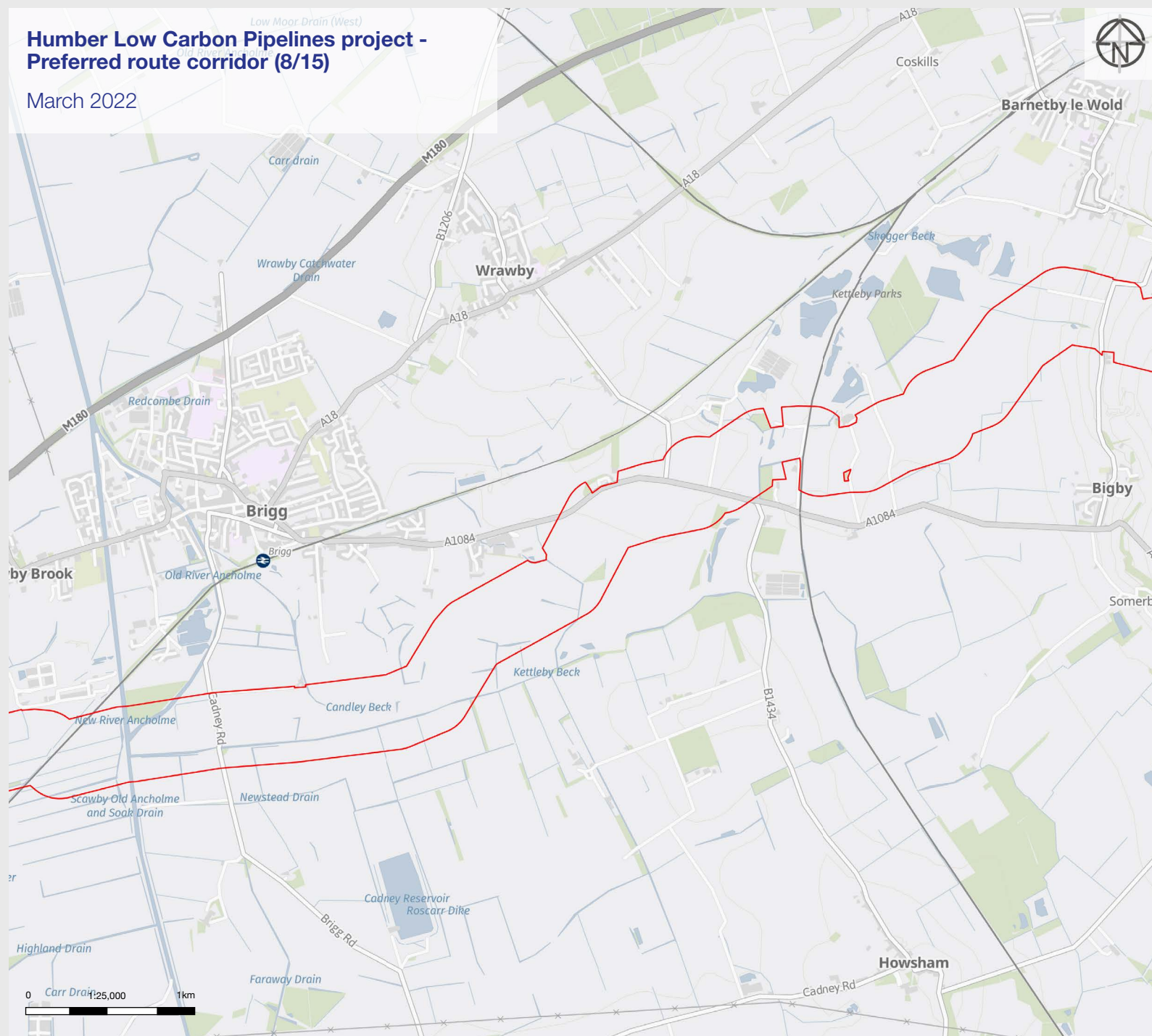
**ARCADIS**

Service Layer Credits: GB Background:  
Contains OS data © Crown Copyright  
and database right 2020.  
Contains data from OS Zoomstack.



## Humber Low Carbon Pipelines project - Preferred route corridor (8/15)

March 2022



### Key:

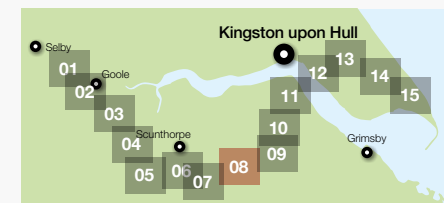
- Preferred route corridor
- Major industrial emitters

This map shows a section of the preferred route corridor for the Humber Low Carbon Pipelines project. This project aims to build an onshore network of underground pipelines to transport captured carbon emissions from local industry to safe and secure storage under the seabed, and enable the switch from fossil fuels to low carbon hydrogen.

The feedback received during public consultation in autumn 2021, together with the latest environmental and technical information has helped to identify this preferred route corridor.

The proposed pipelines are anticipated to be located within this route corridor based on our current plans. This is, however, subject to ongoing landowner and stakeholder engagement along with design work and surveys.

Further consultation on updated proposals will be subject to consultation in summer 2022.



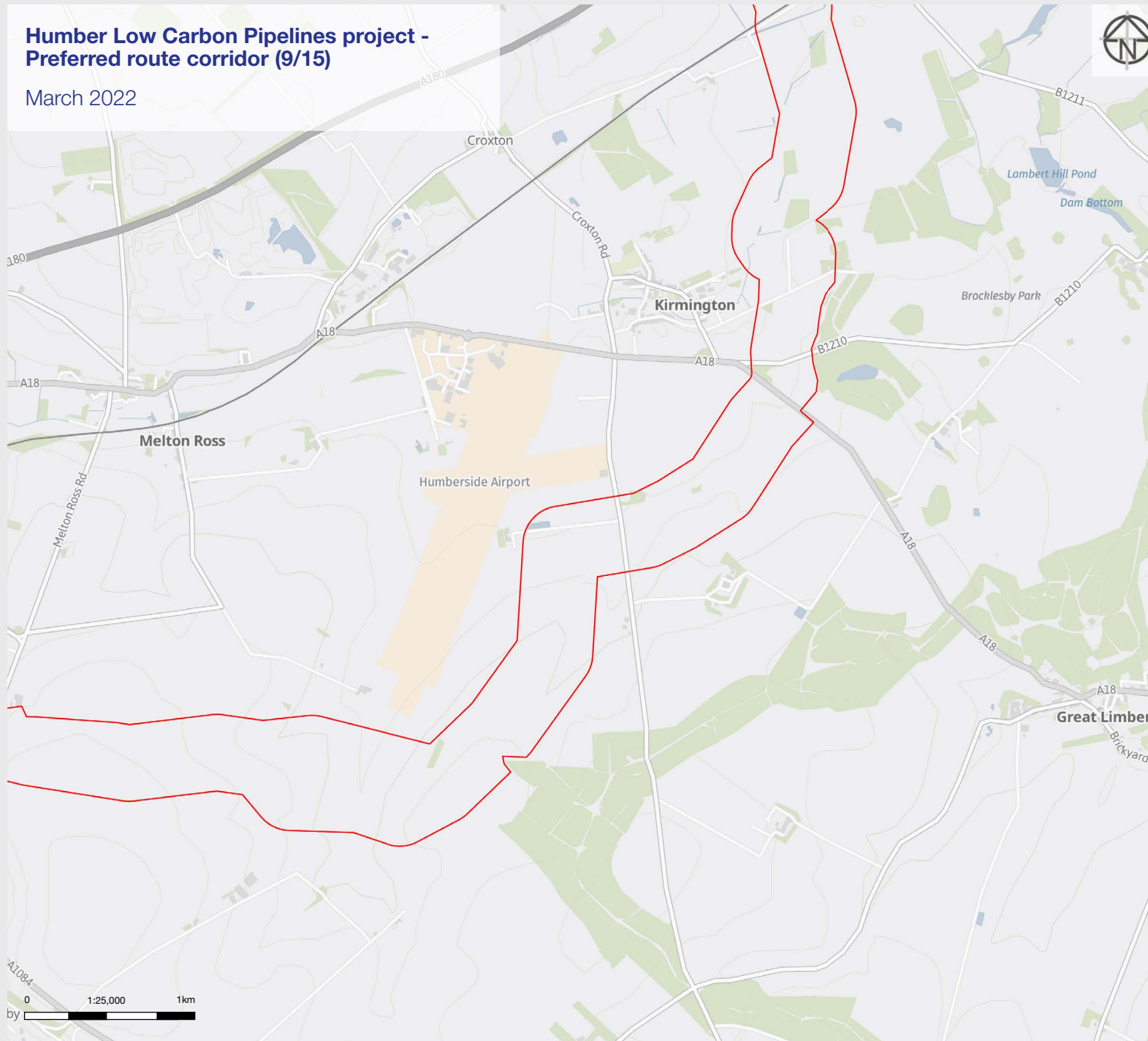
**nationalgrid**

**ARCADIS**

Service Layer Credits: GB Background:  
Contains OS data © Crown Copyright  
and database right 2020.  
Contains data from OS Zoomstack.

## Humber Low Carbon Pipelines project - Preferred route corridor (9/15)

March 2022



### Key:

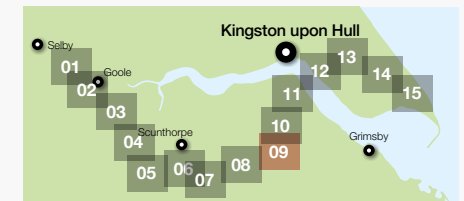
- Preferred route corridor
- Major industrial emitters

This map shows a section of the preferred route corridor for the Humber Low Carbon Pipelines project. This project aims to build an onshore network of underground pipelines to transport captured carbon emissions from local industry to safe and secure storage under the seabed, and enable the switch from fossil fuels to low carbon hydrogen.

The feedback received during public consultation in autumn 2021, together with the latest environmental and technical information has helped to identify this preferred route corridor.

The proposed pipelines are anticipated to be located within this route corridor based on our current plans. This is, however, subject to ongoing landowner and stakeholder engagement along with design work and surveys.

Further consultation on updated proposals will be subject to consultation in summer 2022.



**nationalgrid**

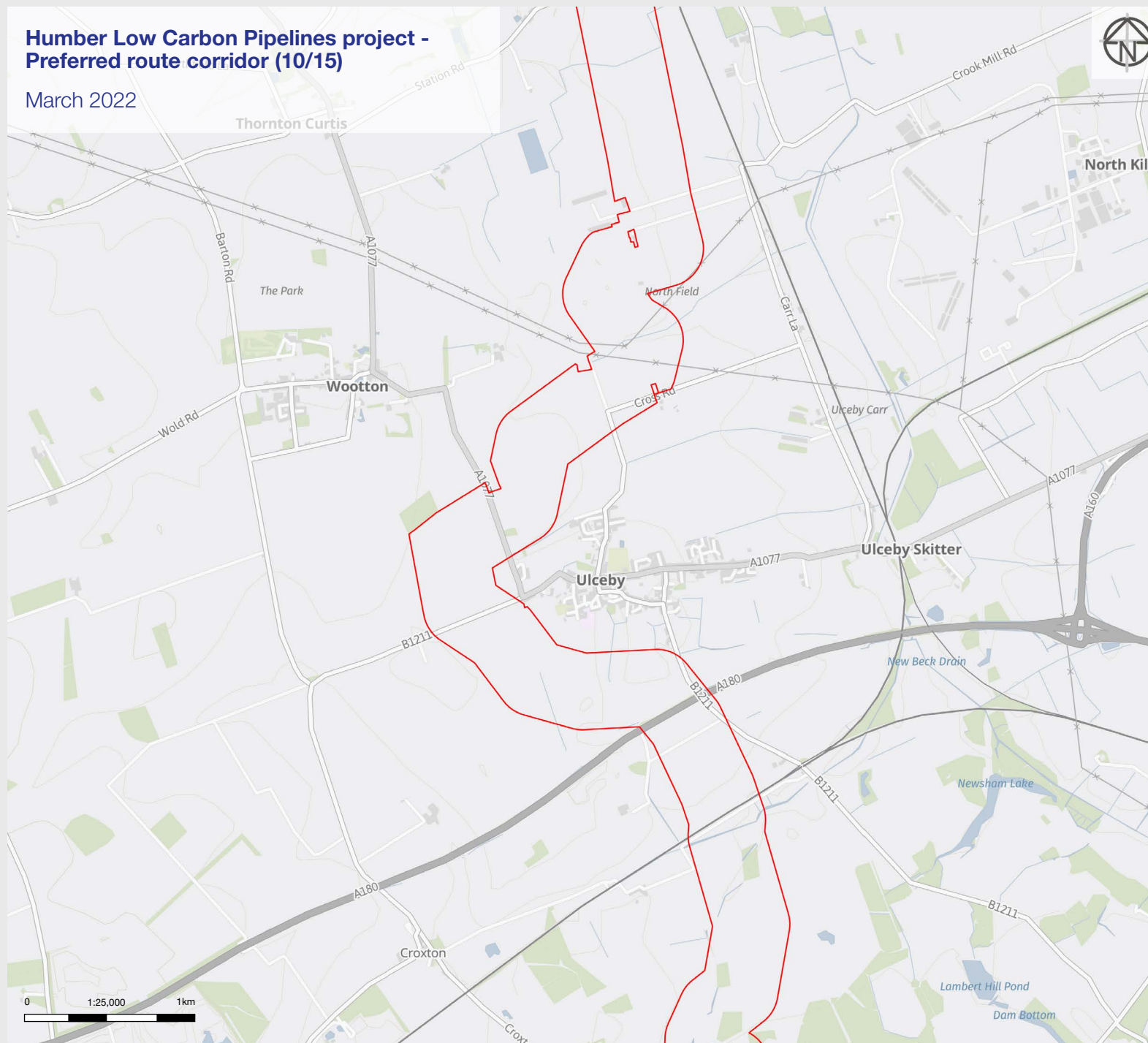
**ARCADIS**

Service Layer Credits: GB Background:  
Contains OS data © Crown Copyright  
and database right 2020.  
Contains data from OS Zoomstack.



## Humber Low Carbon Pipelines project - Preferred route corridor (10/15)

March 2022



### Key:

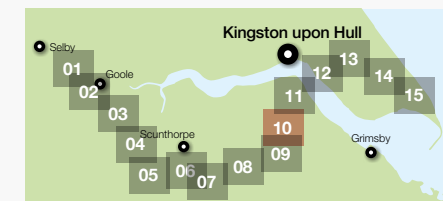
- Preferred route corridor
- Major industrial emitters

This map shows a section of the preferred route corridor for the Humber Low Carbon Pipelines project. This project aims to build an onshore network of underground pipelines to transport captured carbon emissions from local industry to safe and secure storage under the seabed, and enable the switch from fossil fuels to low carbon hydrogen.

The feedback received during public consultation in autumn 2021, together with the latest environmental and technical information has helped to identify this preferred route corridor.

The proposed pipelines are anticipated to be located within this route corridor based on our current plans. This is, however, subject to ongoing landowner and stakeholder engagement along with design work and surveys.

Further consultation on updated proposals will be subject to consultation in summer 2022.



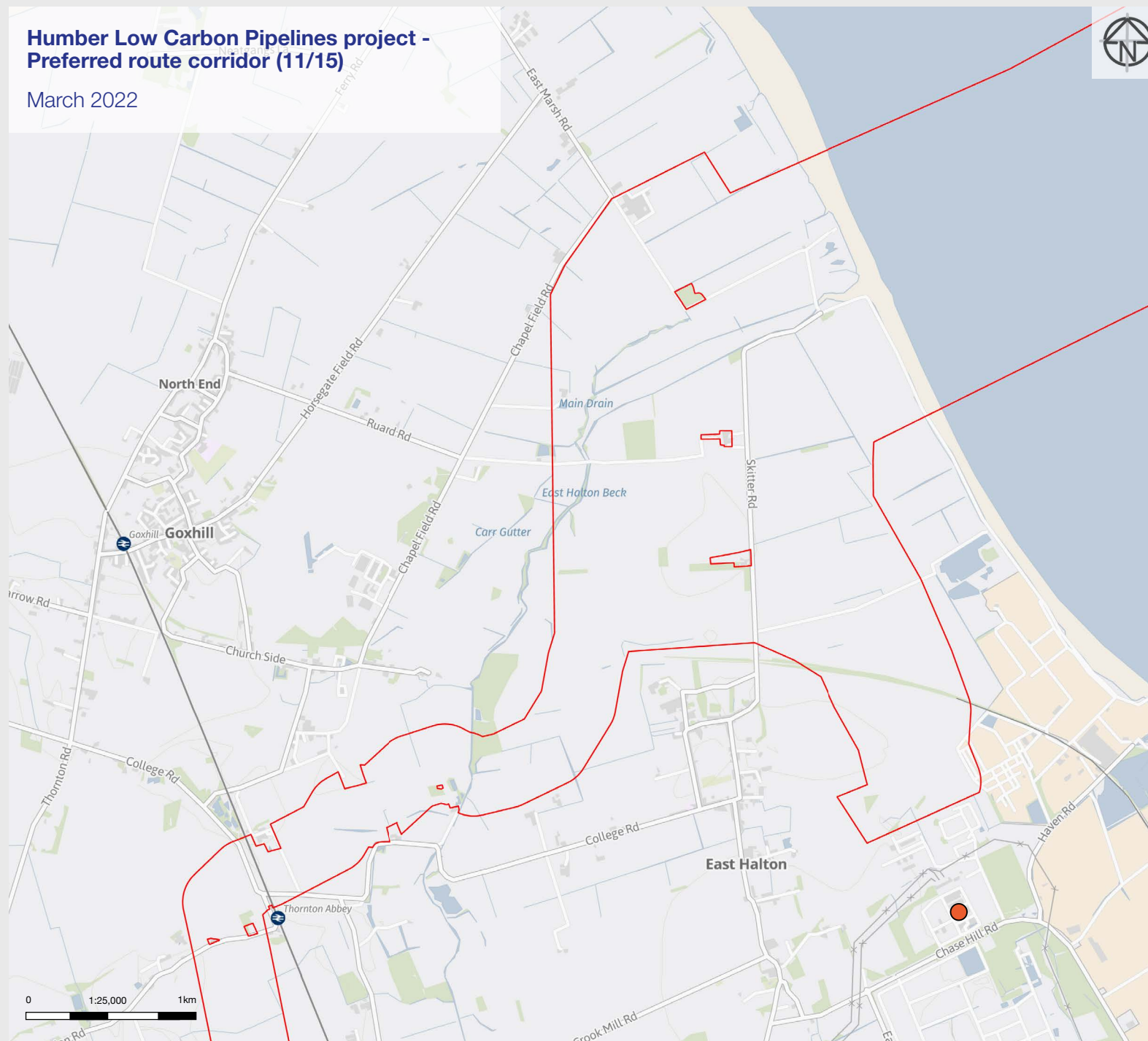
**nationalgrid**

**ARCADIS**

Service Layer Credits: GB Background:  
Contains OS data © Crown Copyright  
and database right 2020.  
Contains data from OS Zoomstack.

## Humber Low Carbon Pipelines project - Preferred route corridor (11/15)

March 2022



### Key:

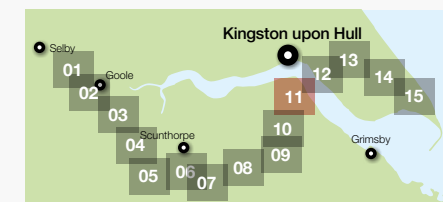
- Preferred route corridor
- Major industrial emitters

This map shows a section of the preferred route corridor for the Humber Low Carbon Pipelines project. This project aims to build an onshore network of underground pipelines to transport captured carbon emissions from local industry to safe and secure storage under the seabed, and enable the switch from fossil fuels to low carbon hydrogen.

The feedback received during public consultation in autumn 2021, together with the latest environmental and technical information has helped to identify this preferred route corridor.

The proposed pipelines are anticipated to be located within this route corridor based on our current plans. This is, however, subject to ongoing landowner and stakeholder engagement along with design work and surveys.

Further consultation on updated proposals will be subject to consultation in summer 2022.



**nationalgrid**

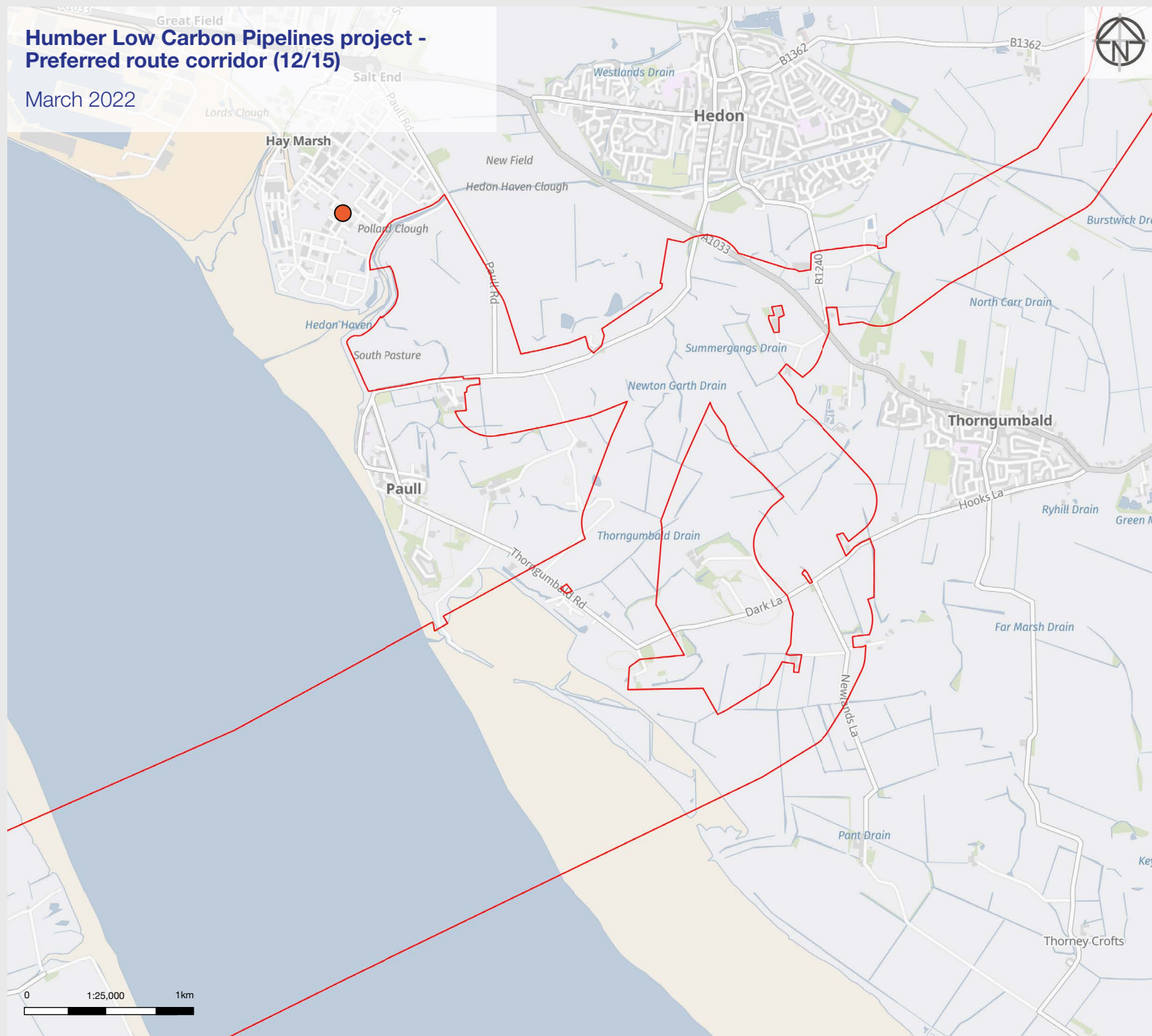
**ARCADIS**

Service Layer Credits: GB Background:  
Contains OS data © Crown Copyright  
and database right 2020.  
Contains data from OS Zoomstack.



## Humber Low Carbon Pipelines project - Preferred route corridor (12/15)

March 2022



### Key:

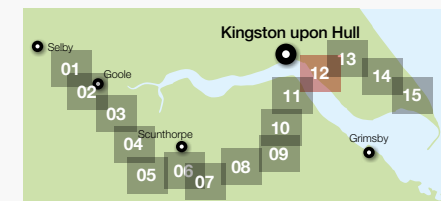
- Preferred route corridor
- Major industrial emitters

This map shows a section of the preferred route corridor for the Humber Low Carbon Pipelines project. This project aims to build an onshore network of underground pipelines to transport captured carbon emissions from local industry to safe and secure storage under the seabed, and enable the switch from fossil fuels to low carbon hydrogen.

The feedback received during public consultation in autumn 2021, together with the latest environmental and technical information has helped to identify this preferred route corridor.

The proposed pipelines are anticipated to be located within this route corridor based on our current plans. This is, however, subject to ongoing landowner and stakeholder engagement along with design work and surveys.

Further consultation on updated proposals will be subject to consultation in summer 2022.



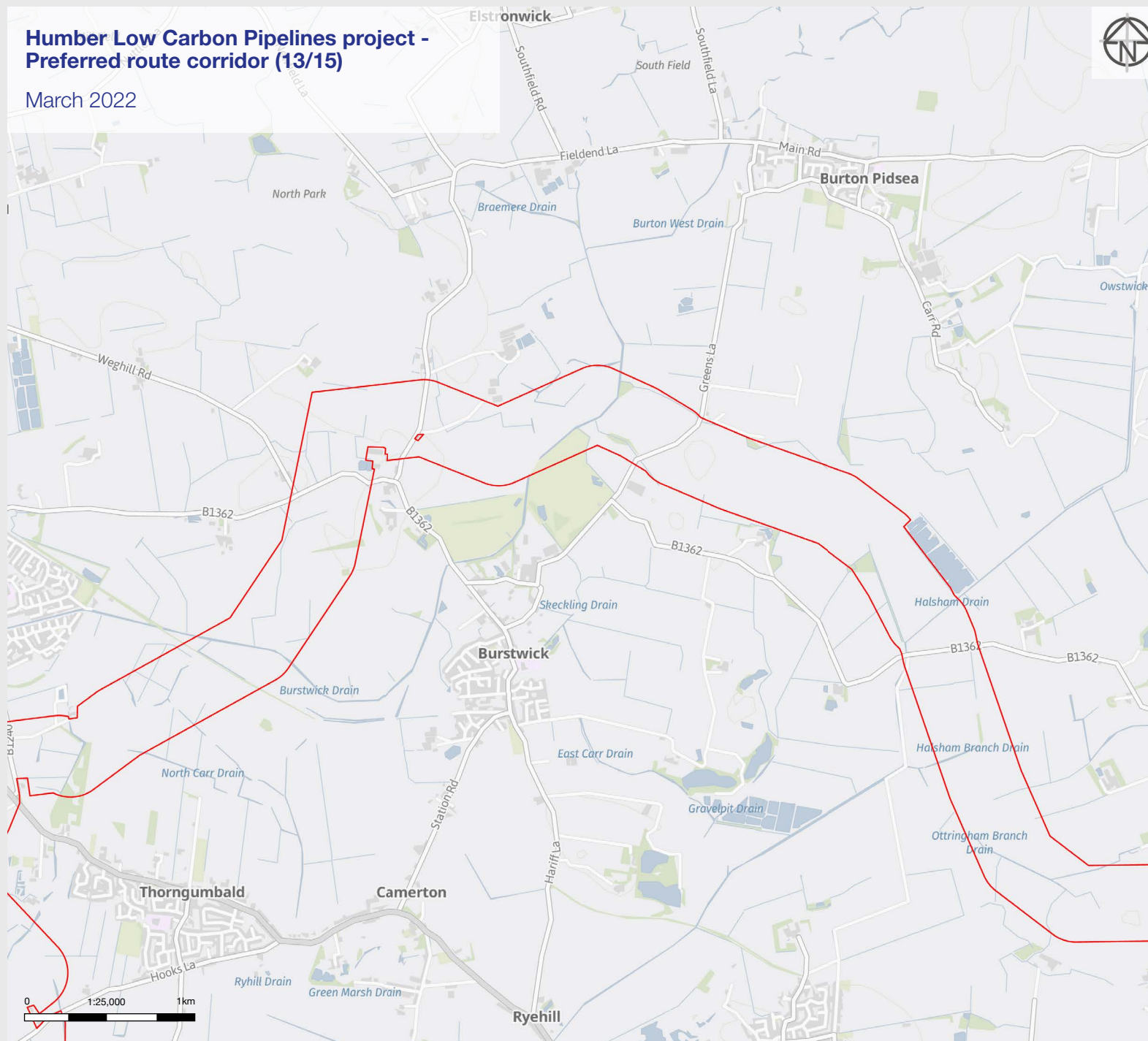
**nationalgrid**

**ARCADIS**

Service Layer Credits: GB Background:  
Contains OS data © Crown Copyright  
and database right 2020.  
Contains data from OS Zoomstack.

## Humber Low Carbon Pipelines project - Preferred route corridor (13/15)

March 2022



### Key:

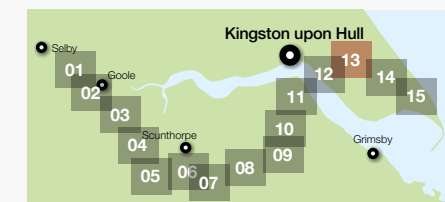
- Preferred route corridor
- Major industrial emitters

This map shows a section of the preferred route corridor for the Humber Low Carbon Pipelines project. This project aims to build an onshore network of underground pipelines to transport captured carbon emissions from local industry to safe and secure storage under the seabed, and enable the switch from fossil fuels to low carbon hydrogen.

The feedback received during public consultation in autumn 2021, together with the latest environmental and technical information has helped to identify this preferred route corridor.

The proposed pipelines are anticipated to be located within this route corridor based on our current plans. This is, however, subject to ongoing landowner and stakeholder engagement along with design work and surveys.

Further consultation on updated proposals will be subject to consultation in summer 2022.



**nationalgrid**

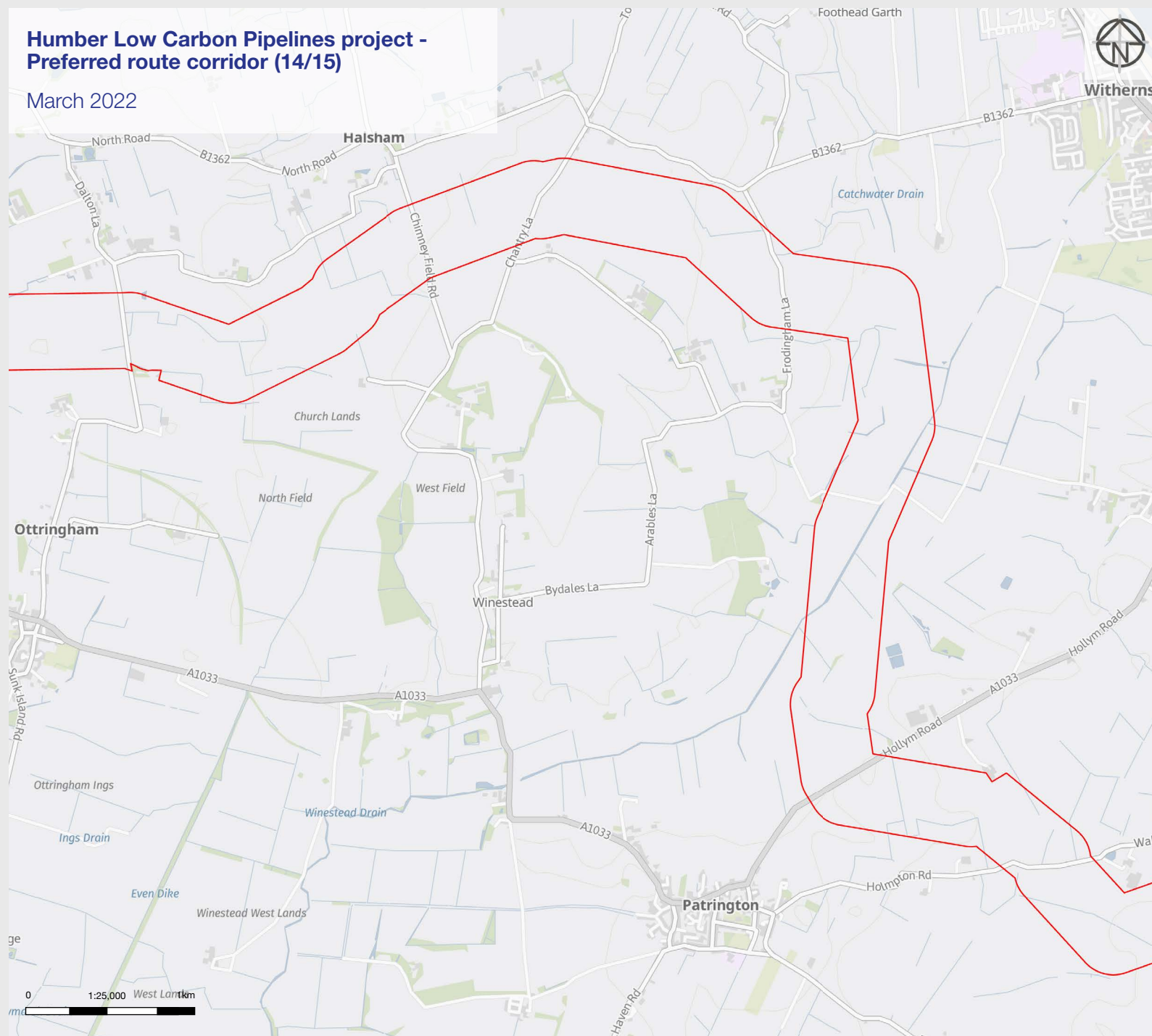
**ARCADIS**

Service Layer Credits: GB Background:  
Contains OS data © Crown Copyright  
and database right 2020.  
Contains data from OS Zoomstack.



## Humber Low Carbon Pipelines project - Preferred route corridor (14/15)

March 2022



### Key:

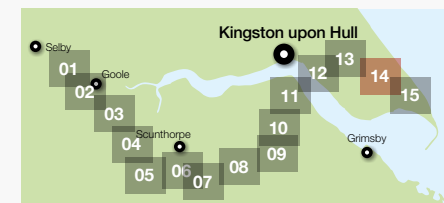
- Preferred route corridor
- Major industrial emitters

This map shows a section of the preferred route corridor for the Humber Low Carbon Pipelines project. This project aims to build an onshore network of underground pipelines to transport captured carbon emissions from local industry to safe and secure storage under the seabed, and enable the switch from fossil fuels to low carbon hydrogen.

The feedback received during public consultation in autumn 2021, together with the latest environmental and technical information has helped to identify this preferred route corridor.

The proposed pipelines are anticipated to be located within this route corridor based on our current plans. This is, however, subject to ongoing landowner and stakeholder engagement along with design work and surveys.

Further consultation on updated proposals will be subject to consultation in summer 2022.



**nationalgrid**

**ARCADIS**

Service Layer Credits: GB Background:  
Contains OS data © Crown Copyright  
and database right 2020.  
Contains data from OS Zoomstack.

## Humber Low Carbon Pipelines project - Preferred route corridor (15/15)

March 2022



### Key:

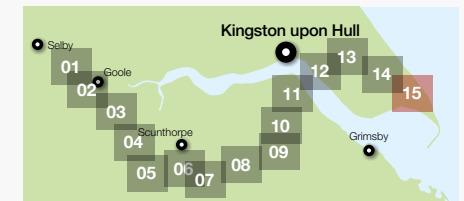
- Preferred route corridor
- Major industrial emitters

This map shows a section of the preferred route corridor for the Humber Low Carbon Pipelines project. This project aims to build an onshore network of underground pipelines to transport captured carbon emissions from local industry to safe and secure storage under the seabed, and enable the switch from fossil fuels to low carbon hydrogen.

The feedback received during public consultation in autumn 2021, together with the latest environmental and technical information has helped to identify this preferred route corridor.

The proposed pipelines are anticipated to be located within this route corridor based on our current plans. This is, however, subject to ongoing landowner and stakeholder engagement along with design work and surveys.

Further consultation on updated proposals will be subject to consultation in summer 2022.



**nationalgrid**

**ARCADIS**

Service Layer Credits: GB Background:  
Contains OS data © Crown Copyright  
and database right 2020.  
Contains data from OS Zoomstack.

